

Clatskanie Middle/High School

Colu_sch03A

Clatskanie SD 6J

Building Type		County	
School		Columbia	
Street			
471 Sw Bel Air Dr			
City	State	Zip	
Clatskanie	OR	97016	
Latitude		Longitude	
46.101		123.21123	
Tracking Code		Inspection Date	
RVS in 2006		9/1/2006	



Seismicity Zone: High

FEMA 154 Rapid Visual Screening Score Card

	Type	Basic Score	Vert Irreg	Plan Irreg	Pre-Code	Post-Bench	Soil C	Soil D	Soil E	RVS Score
Primary	RM1	2.8	-1	-0.5	0	0	-0.4	0	0	0.9
Secondary	PC1	2.6	0	-0.5	0	0	-0.4	0	0	1.7
Tertiary	W2	3.8	-2	-0.5	0	0	-0.4	0	0	0.9

Clatskanie Middle/High School

Final RVS Score

Final Type

Final Score

RM1

0.9

FEMA-154 Collapse Potential

High (>10%)



OregonGeology

Rapid Visual Screening - Senate Bill #2 - Seismic Needs Assessment
Oregon Department of Geology and Mineral Industries


Enrollment	Year Built (Field Verified)	Year Built (Alt. Source)	Est. Decade Built
477		1978	1970
Total Area (square ft)	Number of Stories	Basement	Pounding Potential
117768	2	No	No

Plan Irregularities	Vertical Irregularities
Reentrant Corners: Other	Steps in Elevation View: 2 to 3 Changes
Out of Plane Lateral-Force-Resistance Elements	Building On Hill or Sloped Site
None	None

Falling Hazards	Poor Conditions
Other: Ornamental Hazard Over Exit	None
None	None
None	None





N Plan Irregularity Secondary

E Other
metal siding

E Secondary Structural Type




E Primary Structural Type

E Secondary Structural Type
caulked vert jts

E Secondary Structural Type



SE Elevation View



S Vertical Irregularity Secondary



S Elevation View



S Elevation View



S Other
white wall above is added mech screen, most likely stud framed. Not a part of pc gym framing.



S Primary Structural Type
rm detailing



S Falling Hazard



W Elevation View



SW Elevation View



NW Falling Hazard



NW Elevation View

