

Oak Grove Elementary School

Jack_sch30A

Medford SD 549C

Building Type		County	
School		Jackson	
Street			
2838 Jacksonville Hwy			
City	State	Zip	
Medford	OR	97501	
Latitude		Longitude	
42.32419		122.90929	
Tracking Code		Inspection Date	
RVS in 2006		7/21/2006	



Seismicity Zone: Moderate

FEMA 154 Rapid Visual Screening Score Card

	Type	Basic Score	Vert Irreg	Plan Irreg	Pre-Code	Post-Bench	Soil C	Soil D	Soil E	RVS Score
Primary	C1	3	-2	-0.5	-1	0	-0.6	0	0	-1.1
Secondary	URM	3.4	-1.5	-0.5	-0.4	0	-0.4	0	0	0.6
Tertiary		0	0	0	0	0	0	0	0	0

Oak Grove Elementary School

Final RVS Score

Final Type

Final Score

C1

-1.1

FEMA-154 Collapse Potential

Very High (100%)



OregonGeology

Rapid Visual Screening - Senate Bill #2 - Seismic Needs Assessment
Oregon Department of Geology and Mineral Industries

Enrollment	Year Built (Field Verified)	Year Built (Alt. Source)	Est. Decade Built
455		1891	Pre 1900
Total Area (square ft)	Number of Stories	Basement	Pounding Potential
47329	2	No	No

Plan Irregularities	Vertical Irregularities
Reentrant Corners: Other	Steps in Elevation View: Single Change (Adjacent Building/Entity)
Reentrant Corners: Other	None
None	None

Falling Hazards	Poor Conditions
None	Poor Masonry
None	Poor Concrete
None	None



NE Plan Irregularity Primary



NE Secondary Structural Type



NW Plan Irregularity Secondary



NE General Site



W Poor Condition

Oak Grove Elementary School

Jack_sch30B

Medford SD 549C

Building Type		County	
School		Jackson	
Street			
2838 Jacksonville Hwy			
City	State	Zip	
Medford	OR	97501	
Latitude		Longitude	
42.3241		122.90971	
Tracking Code		Inspection Date	
RVS in 2006		7/21/2006	



Seismicity Zone: Moderate

FEMA 154 Rapid Visual Screening Score Card

	Type	Basic Score	Vert Irreg	Plan Irreg	Pre-Code	Post-Bench	Soil C	Soil D	Soil E	RVS Score
Primary	RM1	3.6	-2	-0.5	-0.4	0	-0.8	0	0	-0.1
Secondary		0	0	0	0	0	0	0	0	0
Tertiary		0	0	0	0	0	0	0	0	0

Oak Grove Elementary School

Final RVS Score

Final Type

Final Score

RM1

-0.1

FEMA-154 Collapse Potential

Very High (100%)



OregonGeology

Rapid Visual Screening - Senate Bill #2 - Seismic Needs Assessment
Oregon Department of Geology and Mineral Industries

Enrollment	Year Built (Field Verified)	Year Built (Alt. Source)	Est. Decade Built
455		1891	1940
Total Area (square ft)	Number of Stories	Basement	Pounding Potential
47329	1	No	No

Plan Irregularities	Vertical Irregularities
Out of Plane Lateral-Force-Resistance Elements	Steps in Elevation View: 2 to 3 Changes (Adjacent Building/Entity)
Reentrant Corners: L Shaped	None
None	None

Falling Hazards	Poor Conditions
None	None
None	None
None	None



N Vertical Irregularity Primary
.Plan Irregularity Secondary

Oak Grove Elementary School

Jack_sch30C

Medford SD 549C

Building Type		County	
School		Jackson	
Street			
2838 Jacksonville Hwy			
City	State	Zip	
Medford	OR	97501	
Latitude		Longitude	
42.32439		122.90991	
Tracking Code		Inspection Date	
RVS in 2006		7/21/2006	



Seismicity Zone: Moderate

FEMA 154 Rapid Visual Screening Score Card

	Type	Basic Score	Vert Irreg	Plan Irreg	Pre-Code	Post-Bench	Soil C	Soil D	Soil E	RVS Score
Primary	RM1	3.6	-2	-0.5	-0.4	0	-0.8	0	0	-0.1
Secondary		0	0	0	0	0	0	0	0	0
Tertiary		0	0	0	0	0	0	0	0	0

Oak Grove Elementary School

Final RVS Score

Final Type

Final Score

RM1

-0.1

FEMA-154 Collapse Potential

Very High (100%)



OregonGeology

Rapid Visual Screening - Senate Bill #2 - Seismic Needs Assessment
Oregon Department of Geology and Mineral Industries

Enrollment	Year Built (Field Verified)	Year Built (Alt. Source)	Est. Decade Built
455		1891	1940
Total Area (square ft)	Number of Stories	Basement	Pounding Potential
47329	1	No	No

Plan Irregularities	Vertical Irregularities
Reentrant Corners:L shaped (Adjacent Build/Entity)	Steps in Elevation View: Single Change (Adjacent Building/Entity)
None	None
None	None

Falling Hazards	Poor Conditions
None	None
None	None
None	None



E Vertical Irregularity Primary
_Plan Irregularity

Oak Grove Elementary School

Jack_sch30D

Medford SD 549C

Building Type		County	
School		Jackson	
Street			
2838 Jacksonville Hwy			
City	State	Zip	
Medford	OR	97501	
Latitude		Longitude	
42.32478		122.90995	
Tracking Code		Inspection Date	
RVS in 2006		7/21/2006	



Seismicity Zone: Moderate

FEMA 154 Rapid Visual Screening Score Card

	Type	Basic Score	Vert Irreg	Plan Irreg	Pre-Code	Post-Bench	Soil C	Soil D	Soil E	RVS Score
Primary	RM1	3.6	0	0	0	0	-0.8	0	0	2.8
Secondary		0	0	0	0	0	0	0	0	0
Tertiary		0	0	0	0	0	0	0	0	0

Oak Grove Elementary School

Final RVS Score

Final Type

Final Score

RM1

2.8

FEMA-154 Collapse Potential

Low (<1%)




OregonGeology

Rapid Visual Screening - Senate Bill #2 - Seismic Needs Assessment
Oregon Department of Geology and Mineral Industries

Enrollment	Year Built (Field Verified)	Year Built (Alt. Source)	Est. Decade Built
455		1891	1990
Total Area (square ft)	Number of Stories	Basement	Pounding Potential
47329	1	No	No

Plan Irregularities	Vertical Irregularities
None	None
None	None
None	None

Falling Hazards	Poor Conditions
None	None
None	None
None	None



Oak Grove Elementary School

Medford SD 549C

Jack_sch30E

Building Type		County	
School		Jackson	
Street			
2838 Jacksonville Hwy			
City	State	Zip	
Medford	OR	97501	
Latitude		Longitude	
42.32486		122.90953	
Tracking Code		Inspection Date	
RVS in 2006		7/21/2006	



Seismicity Zone: Moderate

FEMA 154 Rapid Visual Screening Score Card

	Type	Basic Score	Vert Irreg	Plan Irreg	Pre-Code	Post-Bench	Soil C	Soil D	Soil E	RVS Score
Primary	RM1	3.6	0	0	0	0	-0.8	0	0	2.8
Secondary		0	0	0	0	0	0	0	0	0
Tertiary		0	0	0	0	0	0	0	0	0

Oak Grove Elementary School

Final RVS Score

Final Type

Final Score

RM1

2.8

FEMA-154 Collapse Potential

Low (<1%)




OregonGeology

Rapid Visual Screening - Senate Bill #2 - Seismic Needs Assessment
Oregon Department of Geology and Mineral Industries

Enrollment	Year Built (Field Verified)	Year Built (Alt. Source)	Est. Decade Built
455		1891	1990
Total Area (square ft)	Number of Stories	Basement	Pounding Potential
47329	1	No	No

Plan Irregularities	Vertical Irregularities
None	None
None	None
None	None

Falling Hazards	Poor Conditions
None	None
None	None
None	None




Oak Grove Elementary School

Jack_sch30F

Medford SD 549C

Building Type		County	
School		Jackson	
Street			
2838 Jacksonville Hwy			
City	State	Zip	
Medford	OR	97501	
Latitude		Longitude	
42.32464		122.90966	
Tracking Code		Inspection Date	
RVS in 2006		7/21/2006	



Seismicity Zone: Moderate

FEMA 154 Rapid Visual Screening Score Card

	Type	Basic Score	Vert Irreg	Plan Irreg	Pre-Code	Post-Bench	Soil C	Soil D	Soil E	RVS Score
Primary	RM1	3.6	0	0	0	0	-0.8	0	0	2.8
Secondary		0	0	0	0	0	0	0	0	0
Tertiary		0	0	0	0	0	0	0	0	0

Oak Grove Elementary School

Final RVS Score

Final Type

Final Score

RM1

2.8

FEMA-154 Collapse Potential

Low (<1%)




OregonGeology

Rapid Visual Screening - Senate Bill #2 - Seismic Needs Assessment
Oregon Department of Geology and Mineral Industries

Enrollment	Year Built (Field Verified)	Year Built (Alt. Source)	Est. Decade Built
455		1891	1960
Total Area (square ft)	Number of Stories	Basement	Pounding Potential
47329	1	No	No

Plan Irregularities	Vertical Irregularities
None	None
None	None
None	None

Falling Hazards	Poor Conditions
None	None
None	None
None	None



Oak Grove Elementary School

Medford SD 549C

Jack_sch30G

Building Type		County	
School		Jackson	
Street			
2838 Jacksonville Hwy			
City	State	Zip	
Medford	OR	97501	
Latitude		Longitude	
42.32443		122.90943	
Tracking Code		Inspection Date	
RVS in 2006		7/21/2006	



Seismicity Zone: Moderate

FEMA 154 Rapid Visual Screening Score Card

	Type	Basic Score	Vert Irreg	Plan Irreg	Pre-Code	Post-Bench	Soil C	Soil D	Soil E	RVS Score
Primary	W2	4.8	-3	-0.5	-0.2	0	-0.8	0	0	0.3
Secondary		0	0	0	0	0	0	0	0	0
Tertiary		0	0	0	0	0	0	0	0	0

Oak Grove Elementary School

Final RVS Score

Final Type

Final Score

W2

0.3

FEMA-154 Collapse Potential

High (>10%)



OregonGeology

Rapid Visual Screening - Senate Bill #2 - Seismic Needs Assessment
Oregon Department of Geology and Mineral Industries

Enrollment	Year Built (Field Verified)	Year Built (Alt. Source)	Est. Decade Built
455		1891	1930
Total Area (square ft)	Number of Stories	Basement	Pounding Potential
47329	1	No	No

Plan Irregularities	Vertical Irregularities
Reentrant Corners: Other	Steps in Elevation View: Single Change
None	None
None	None

Falling Hazards	Poor Conditions
Unreinforced Chimneys	None
None	None
None	None



NW Plan Irregularity Primary



N Falling Hazard



NE Elevation View

Oak Grove Elementary School

Jack_sch30H

Medford SD 549C

Building Type		County	
School		Jackson	
Street			
2838 Jacksonville Hwy			
City	State	Zip	
Medford	OR	97501	
Latitude		Longitude	
42.32466		122.90908	
Tracking Code		Inspection Date	
RVS in 2006		7/21/2006	



Seismicity Zone: Moderate

FEMA 154 Rapid Visual Screening Score Card

	Type	Basic Score	Vert Irreg	Plan Irreg	Pre-Code	Post-Bench	Soil C	Soil D	Soil E	RVS Score
Primary	RM1	3.6	0	-0.5	0	0	-0.8	0	0	2.3
Secondary		0	0	0	0	0	0	0	0	0
Tertiary		0	0	0	0	0	0	0	0	0

Oak Grove Elementary School

Final RVS Score

Final Type

Final Score

RM1

2.3

FEMA-154 Collapse Potential

Low (<1%)



OregonGeology

Rapid Visual Screening - Senate Bill #2 - Seismic Needs Assessment
Oregon Department of Geology and Mineral Industries

Enrollment	Year Built (Field Verified)	Year Built (Alt. Source)	Est. Decade Built
455		1891	1950
Total Area (square ft)	Number of Stories	Basement	Pounding Potential
47329	1	No	No

Plan Irregularities	Vertical Irregularities
Out of Plane Lateral-Force-Resistance Elements	None
None	None
None	None

Falling Hazards	Poor Conditions
None	None
None	None
None	None



NE Plan Irregularity Primary

