

North Medford High School

Medford SD 549C

Jack_sch36A

Building Type		County	
School		Jackson	
Street			
1900 N Keene Way Dr			
City	State	Zip	
Medford	OR	97504	
Latitude		Longitude	
42.34718		122.85161	
Tracking Code		Inspection Date	
RVS in 2006		7/11/2006	



Seismicity Zone: Moderate

FEMA 154 Rapid Visual Screening Score Card

	Type	Basic Score	Vert Irreg	Plan Irreg	Pre-Code	Post-Bench	Soil C	Soil D	Soil E	RVS Score
Primary	W2	4.8	0	0	0	0	-0.8	0	0	4
Secondary		0	0	0	0	0	0	0	0	0
Tertiary		0	0	0	0	0	0	0	0	0

North Medford High School

Final RVS Score

Final Type

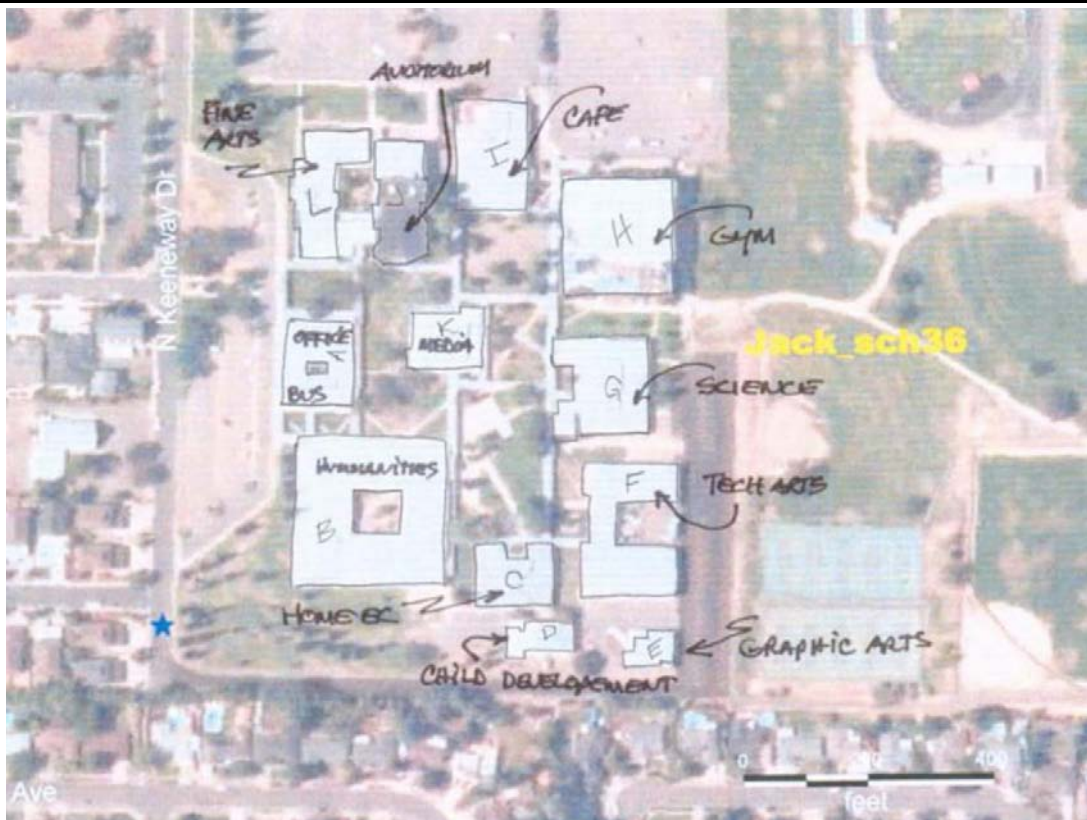
Final Score

W2

4

FEMA-154 Collapse Potential

Low (<1%)



Enrollment	Year Built (Field Verified)	Year Built (Alt. Source)	Est. Decade Built
1941	1967	1967	1960
Total Area (square ft)	Number of Stories	Basement	Pounding Potential
192822	1	No	No

Plan Irregularities	Vertical Irregularities
Large Diaphragm or Central Opening	None
None	None
None	None

Falling Hazards	Poor Conditions
None	None
None	None
None	None



E Primary Structural Type



North Medford High School

Jack_sch36B

Medford SD 549C

Building Type		County	
School		Jackson	
Street			
1900 N Keene Way Dr			
City	State	Zip	
Medford	OR	97504	
Latitude		Longitude	
42.34648		122.85139	
Tracking Code		Inspection Date	
RVS in 2006		7/11/2006	



Seismicity Zone: Moderate

FEMA 154 Rapid Visual Screening Score Card

	Type	Basic Score	Vert Irreg	Plan Irreg	Pre-Code	Post-Bench	Soil C	Soil D	Soil E	RVS Score
Primary	W2	4.8	0	-0.5	0	0	-0.8	0	0	3.5
Secondary		0	0	0	0	0	0	0	0	0
Tertiary		0	0	0	0	0	0	0	0	0

North Medford High School

Final RVS Score

Final Type

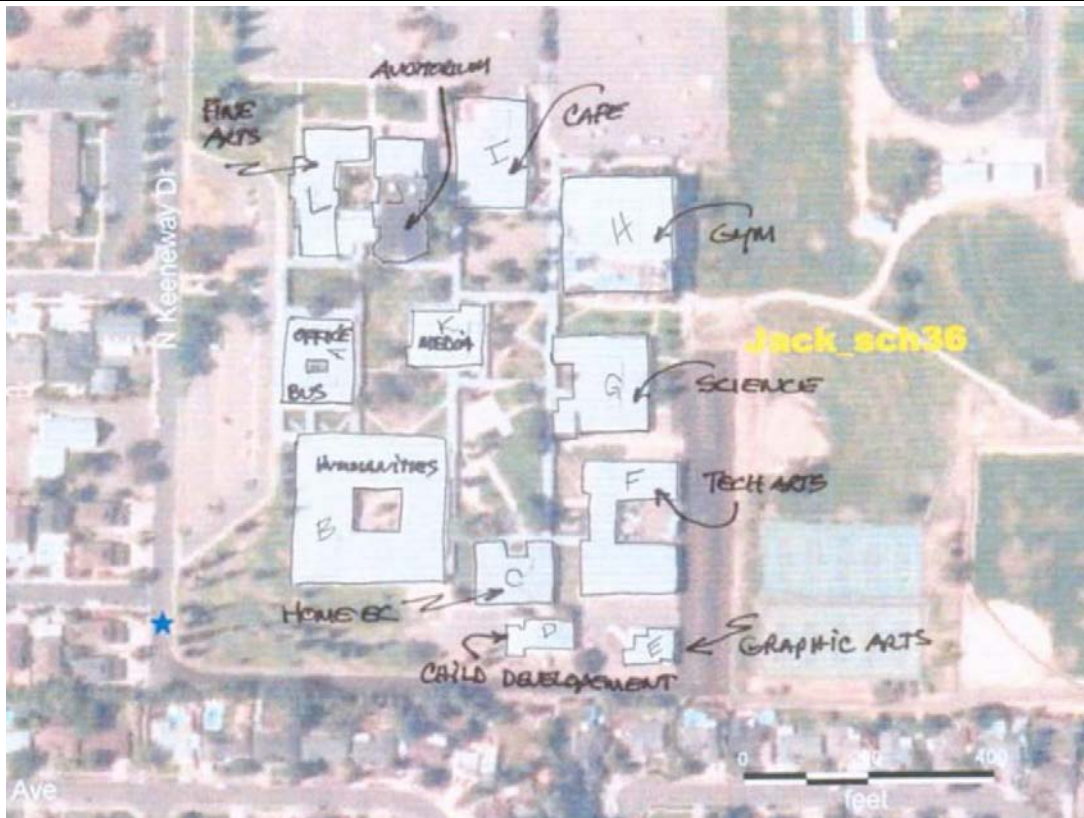
Final Score

W2

3.5

FEMA-154 Collapse Potential

Low (<1%)



OregonGeology

Rapid Visual Screening - Senate Bill #2 - Seismic Needs Assessment
Oregon Department of Geology and Mineral Industries

Enrollment	Year Built (Field Verified)	Year Built (Alt. Source)	Est. Decade Built
1941	1967	1967	1960
Total Area (square ft)	Number of Stories	Basement	Pounding Potential
192822	1	No	No

Plan Irregularities	Vertical Irregularities
Out of Plane Lateral-Force-Resistance Elements	None
None	None
None	None

Falling Hazards	Poor Conditions
None	None
None	None
None	None



E Plan Irregularity Primary

North Medford High School

Jack_sch36C

Medford SD 549C

Building Type		County	
School		Jackson	
Street			
1900 N Keene Way Dr			
City	State	Zip	
Medford	OR	97504	
Latitude		Longitude	
42.3462		122.85039	
Tracking Code		Inspection Date	
RVS in 2006		7/11/2006	



Seismicity Zone: Moderate

FEMA 154 Rapid Visual Screening Score Card

	Type	Basic Score	Vert Irreg	Plan Irreg	Pre-Code	Post-Bench	Soil C	Soil D	Soil E	RVS Score
Primary	W2	4.8	0	0	0	0	-0.8	0	0	4
Secondary		0	0	0	0	0	0	0	0	0
Tertiary		0	0	0	0	0	0	0	0	0

North Medford High School

Final RVS Score

Final Type

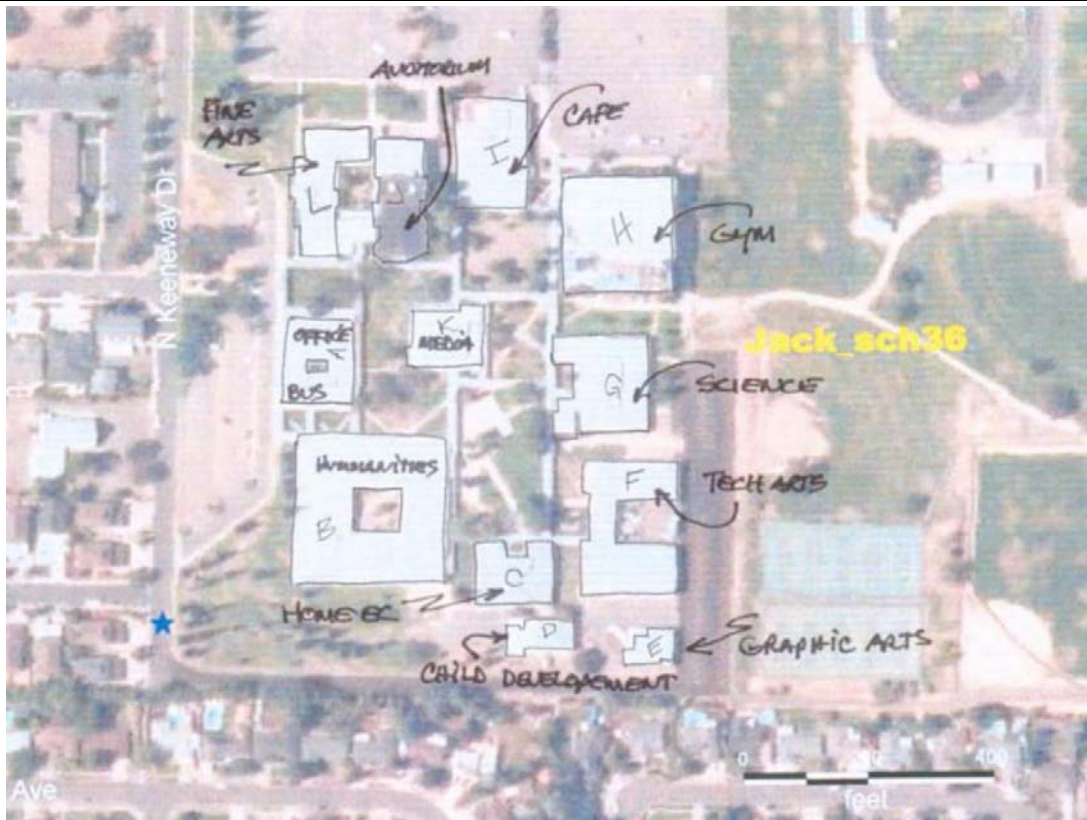
Final Score

W2

4

FEMA-154 Collapse Potential

Low (<1%)




OregonGeology

Rapid Visual Screening - Senate Bill #2 - Seismic Needs Assessment
Oregon Department of Geology and Mineral Industries

Enrollment	Year Built (Field Verified)	Year Built (Alt. Source)	Est. Decade Built
1941	1967	1967	1960
Total Area (square ft)	Number of Stories	Basement	Pounding Potential
192822	1	No	No

Plan Irregularities	Vertical Irregularities
Reentrant Corners: U shaped	None
None	None
None	None

Falling Hazards	Poor Conditions
None	None
None	None
None	None



North Medford High School

Jack_sch36D

Medford SD 549C

Building Type		County	
School		Jackson	
Street			
1900 N Keene Way Dr			
City	State	Zip	
Medford	OR	97504	
Latitude	Longitude		
42.34592	122.85022		
Tracking Code	Inspection Date		
RVS in 2006	7/11/2006		



Seismicity Zone: Moderate

FEMA 154 Rapid Visual Screening Score Card

	Type	Basic Score	Vert Irreg	Plan Irreg	Pre-Code	Post-Bench	Soil C	Soil D	Soil E	RVS Score
Primary	W2	4.8	0	-0.5	0	0	-0.8	0	0	3.5
Secondary		0	0	0	0	0	0	0	0	0
Tertiary		0	0	0	0	0	0	0	0	0

North Medford High School

Final RVS Score

Final Type

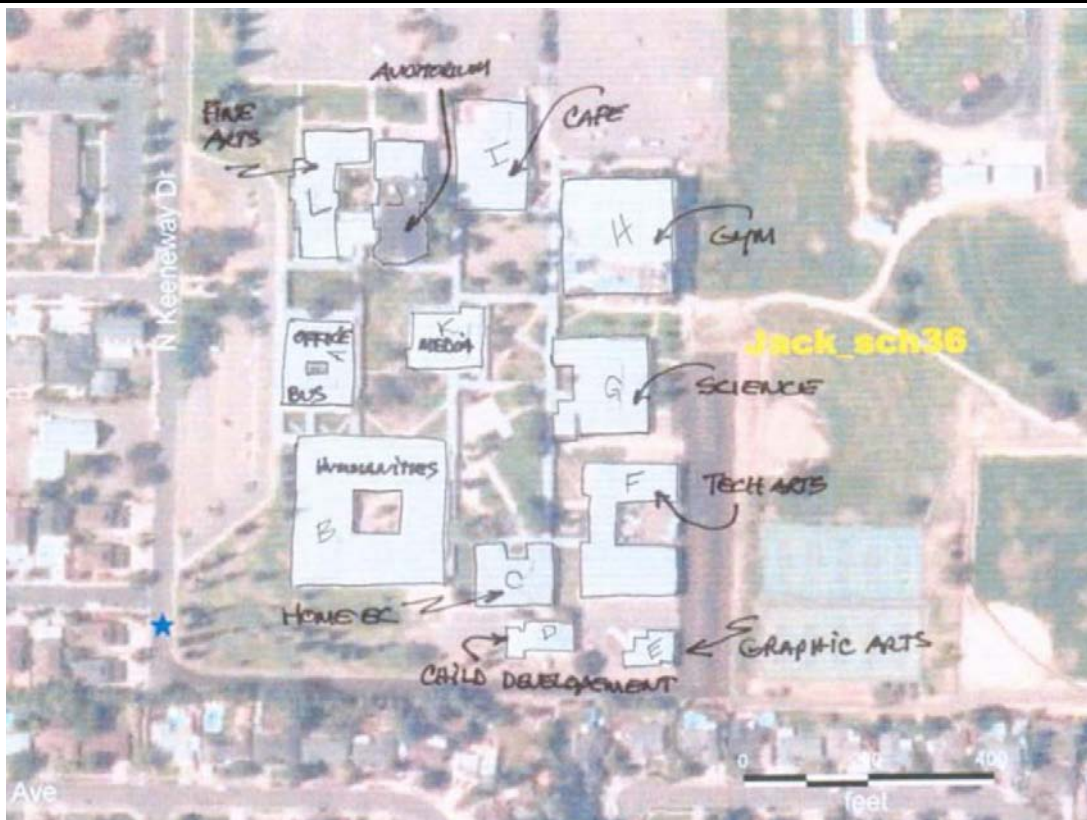
Final Score

W2

3.5

FEMA-154 Collapse Potential

Low (<1%)



Enrollment	Year Built (Field Verified)	Year Built (Alt. Source)	Est. Decade Built
1941	1967	1967	1960
Total Area (square ft)	Number of Stories	Basement	Pounding Potential
192822	1	No	No

Plan Irregularities	Vertical Irregularities
Out of Plane Lateral-Force-Resistance Elements	None
None	None
None	None

Falling Hazards	Poor Conditions
None	None
None	None
None	None



Plan Irregularity Primary



Plan Irregularity Primary



North Medford High School

Medford SD 549C

Jack_sch36E

Building Type		County	
School		Jackson	
Street			
1900 N Keene Way Dr			
City	State	Zip	
Medford	OR	97504	
Latitude		Longitude	
42.34588		122.84955	
Tracking Code		Inspection Date	
RVS in 2006		7/11/2006	



Seismicity Zone: Moderate

FEMA 154 Rapid Visual Screening Score Card

	Type	Basic Score	Vert Irreg	Plan Irreg	Pre-Code	Post-Bench	Soil C	Soil D	Soil E	RVS Score
Primary	RM1	3.6	0	-0.5	0	0	-0.8	0	0	2.3
Secondary		0	0	0	0	0	0	0	0	0
Tertiary		0	0	0	0	0	0	0	0	0

North Medford High School

Final RVS Score

Final Type

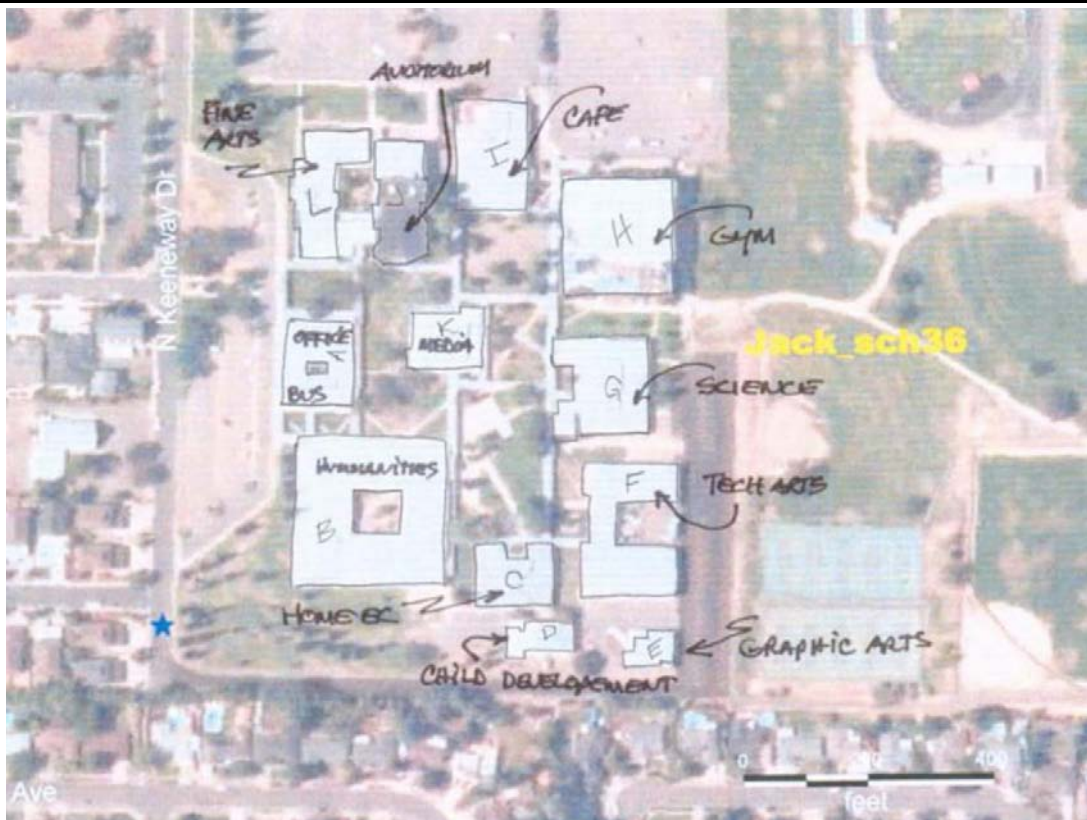
Final Score

RM1

2.3

FEMA-154 Collapse Potential


Low (<1%)



Enrollment	Year Built (Field Verified)	Year Built (Alt. Source)	Est. Decade Built
1941	1967	1967	1960
Total Area (square ft)	Number of Stories	Basement	Pounding Potential
192822	1	No	No

Plan Irregularities	Vertical Irregularities
Reentrant Corners: Other	None
None	None
None	None

Falling Hazards	Poor Conditions
None	None
None	None
None	None



North Medford High School

Jack_sch36F

Medford SD 549C

Building Type		County	
School		Jackson	
Street			
1900 N Keene Way Dr			
City	State	Zip	
Medford	OR	97504	
Latitude		Longitude	
42.34641		122.84984	
Tracking Code		Inspection Date	
RVS in 2006		7/11/2006	



Seismicity Zone: Moderate

FEMA 154 Rapid Visual Screening Score Card

	Type	Basic Score	Vert Irreg	Plan Irreg	Pre-Code	Post-Bench	Soil C	Soil D	Soil E	RVS Score
Primary	RM1	3.6	0	-0.5	0	0	-0.8	0	0	2.3
Secondary		0	0	0	0	0	0	0	0	0
Tertiary		0	0	0	0	0	0	0	0	0

North Medford High School

Final RVS Score

Final Type

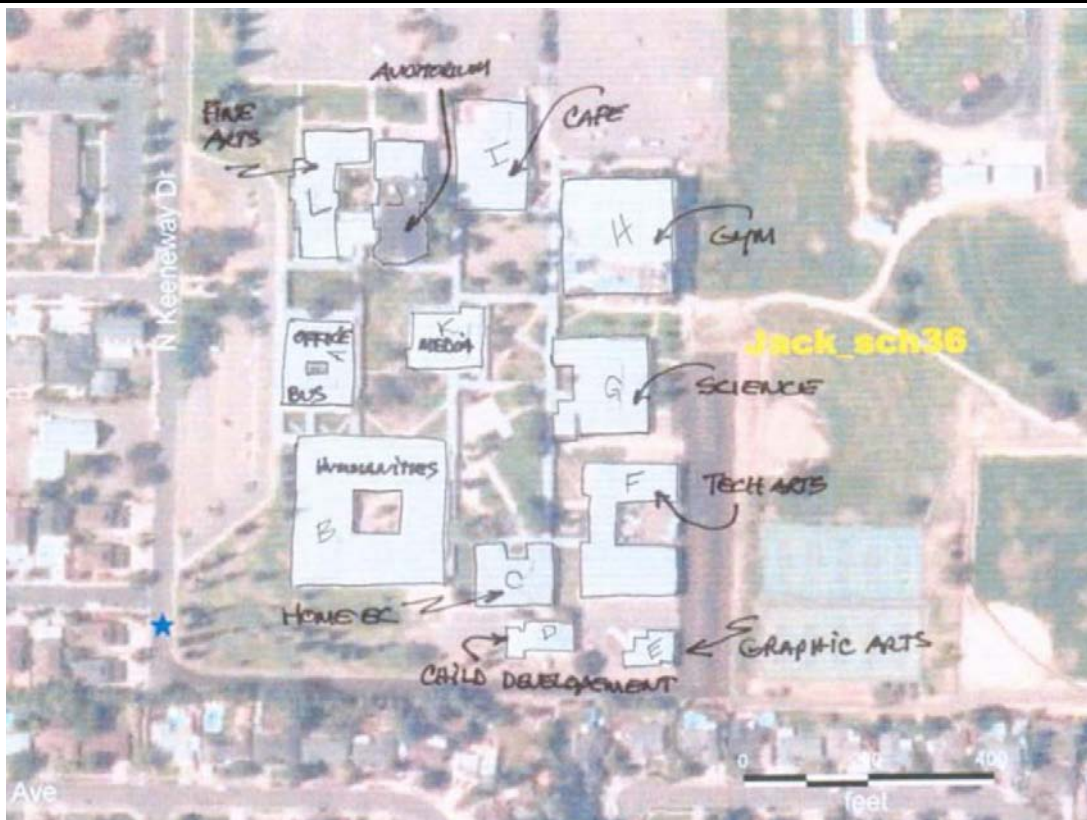
Final Score

RM1

2.3

FEMA-154 Collapse Potential

Low (<1%)



OregonGeology

Rapid Visual Screening - Senate Bill #2 - Seismic Needs Assessment
Oregon Department of Geology and Mineral Industries

Enrollment	Year Built (Field Verified)	Year Built (Alt. Source)	Est. Decade Built
1941	1967	1967	1960
Total Area (square ft)	Number of Stories	Basement	Pounding Potential
192822	1	No	No

Plan Irregularities	Vertical Irregularities
Reentrant Corners: U shaped	None
None	None
None	None

Falling Hazards	Poor Conditions
None	None
None	None
None	None



E Plan Irregularity Primary



North Medford High School

Medford SD 549C

Jack_sch36G

Building Type		County	
School		Jackson	
Street			
1900 N Keene Way Dr			
City	State	Zip	
Medford	OR	97504	
Latitude		Longitude	
42.34709		122.84989	
Tracking Code		Inspection Date	
RVS in 2006		7/11/2006	



Seismicity Zone: Moderate

FEMA 154 Rapid Visual Screening Score Card

	Type	Basic Score	Vert Irreg	Plan Irreg	Pre-Code	Post-Bench	Soil C	Soil D	Soil E	RVS Score
Primary	W2	4.8	0	-0.5	0	0	-0.8	0	0	3.5
Secondary		0	0	0	0	0	0	0	0	0
Tertiary		0	0	0	0	0	0	0	0	0

North Medford High School

Final RVS Score

Final Type

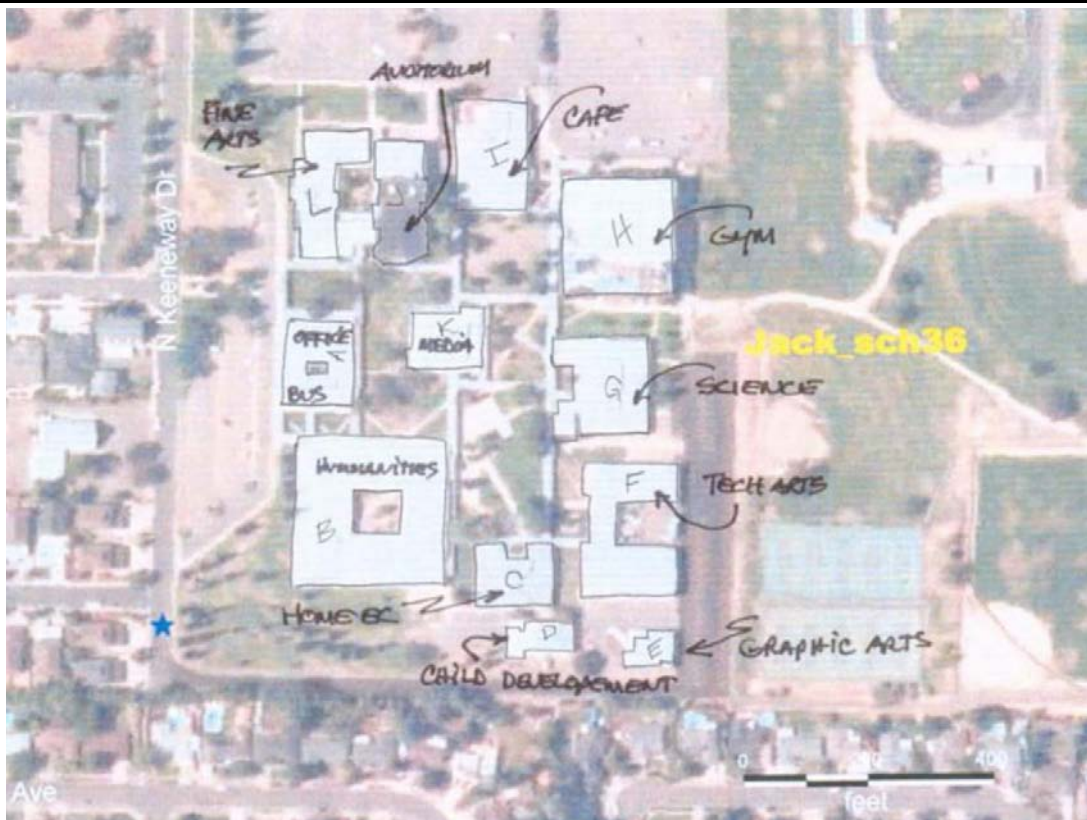
Final Score

W2

3.5

FEMA-154 Collapse Potential

Low (<1%)



OregonGeology

Rapid Visual Screening - Senate Bill #2 - Seismic Needs Assessment
Oregon Department of Geology and Mineral Industries

Enrollment	Year Built (Field Verified)	Year Built (Alt. Source)	Est. Decade Built
1941	1967	1967	1960
Total Area (square ft)	Number of Stories	Basement	Pounding Potential
192822	1	No	No

Plan Irregularities	Vertical Irregularities
Reentrant Corners: U shaped	None
Reentrant Corners: U shaped	None
None	None

Falling Hazards	Poor Conditions
None	None
None	None
None	None



W Plan Irregularity Primary



North Medford High School

Jack_sch36H

Medford SD 549C

Building Type		County	
School		Jackson	
Street			
1900 N Keene Way Dr			
City	State	Zip	
Medford	OR	97504	
Latitude		Longitude	
42.34782		122.84981	
Tracking Code		Inspection Date	
RVS in 2006		7/11/2006	



Seismicity Zone: Moderate

FEMA 154 Rapid Visual Screening Score Card

	Type	Basic Score	Vert Irreg	Plan Irreg	Pre-Code	Post-Bench	Soil C	Soil D	Soil E	RVS Score
Primary	RM1	3.6	-2	0	0	0	-0.8	0	0	0.8
Secondary	C1	3	-2	0	0	0	-0.6	0	0	0.4
Tertiary		0	0	0	0	0	0	0	0	0

North Medford High School

Final RVS Score

Final Type

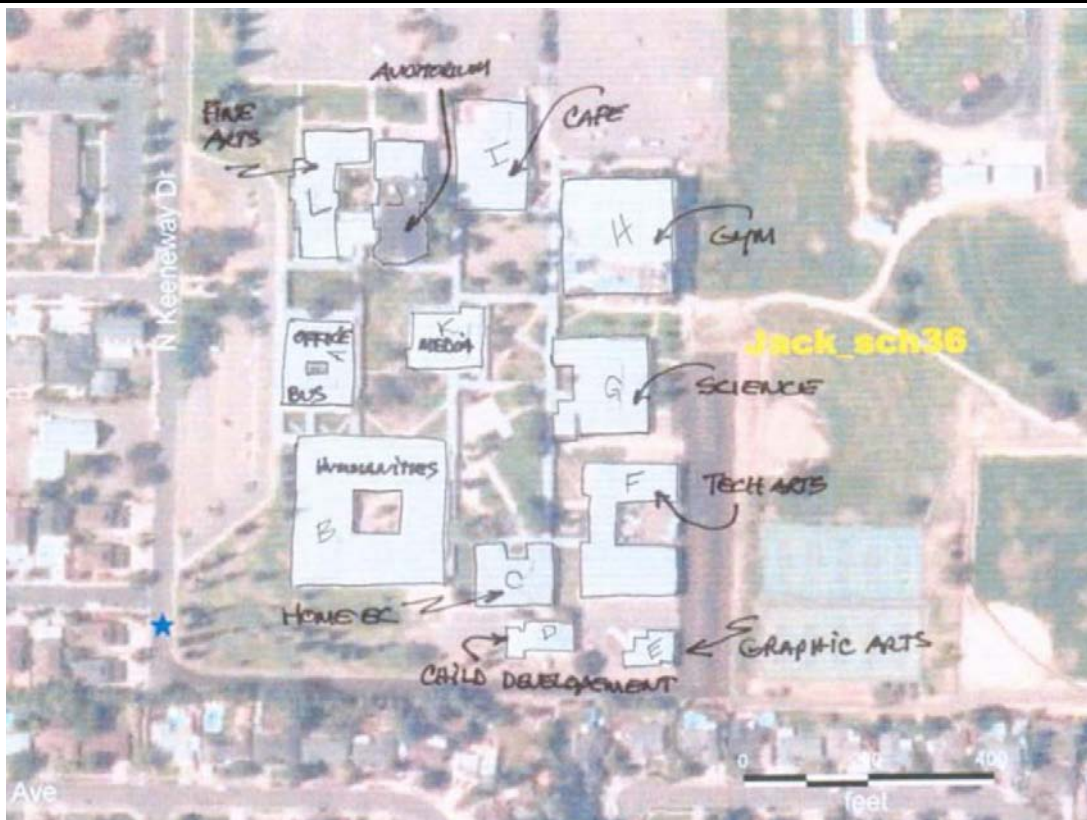
Final Score

C1

0.4

FEMA-154 Collapse Potential

High (>10%)



Enrollment	Year Built (Field Verified)	Year Built (Alt. Source)	Est. Decade Built
1941	1967	1967	1960
Total Area (square ft)	Number of Stories	Basement	Pounding Potential
192822	2	No	No

Plan Irregularities	Vertical Irregularities
None	Internal Discontinuous Diaphragm (large internal opening)
None	None
None	None

Falling Hazards	Poor Conditions
None	None
None	None
None	None



E Secondary Structural Type

North Medford High School

Jack_sch36l

Medford SD 549C

Building Type		County	
School		Jackson	
Street			
1900 N Keene Way Dr			
City	State	Zip	
Medford	OR	97504	
Latitude		Longitude	
42.34812		122.85057	
Tracking Code		Inspection Date	
RVS in 2006		7/11/2006	



Seismicity Zone: Moderate

FEMA 154 Rapid Visual Screening Score Card

	Type	Basic Score	Vert Irreg	Plan Irreg	Pre-Code	Post-Bench	Soil C	Soil D	Soil E	RVS Score
Primary	W2	4.8	0	0	0	0	-0.8	0	0	4
Secondary		0	0	0	0	0	0	0	0	0
Tertiary		0	0	0	0	0	0	0	0	0

North Medford High School

Final RVS Score

Final Type

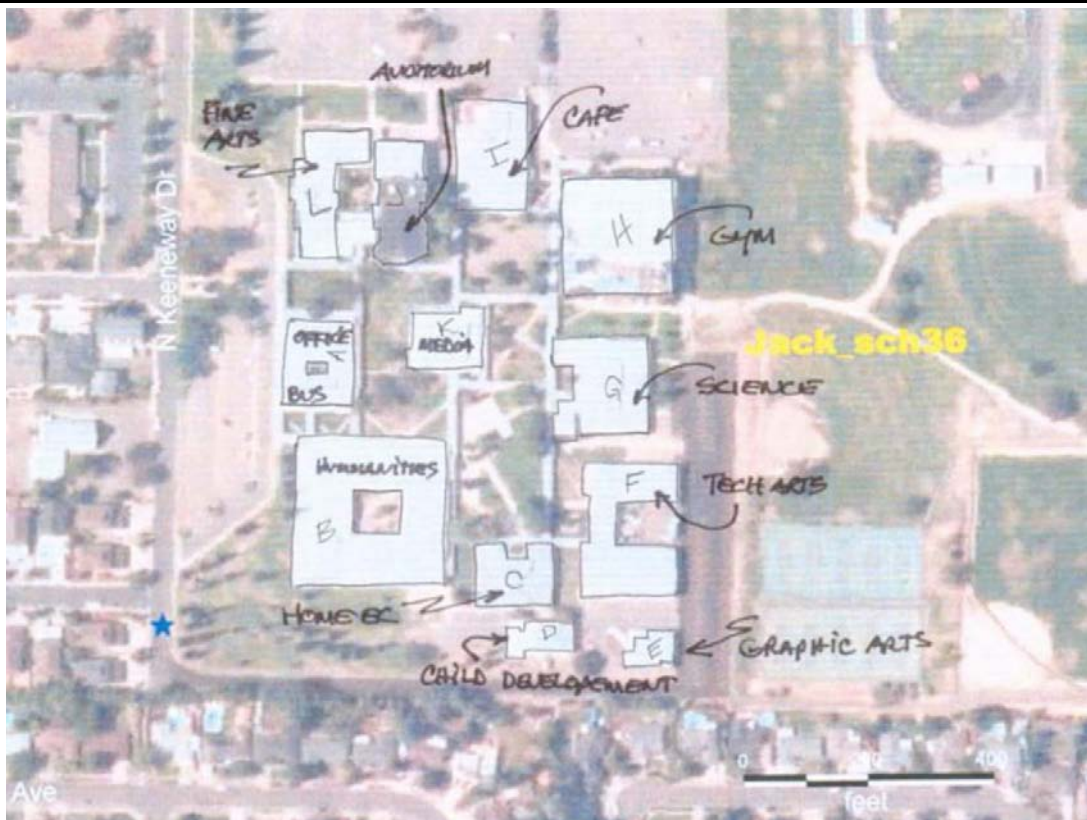
Final Score

W2

4

FEMA-154 Collapse Potential


Low (<1%)



Enrollment	Year Built (Field Verified)	Year Built (Alt. Source)	Est. Decade Built
1941	1967	1967	1960
Total Area (square ft)	Number of Stories	Basement	Pounding Potential
192822	1	No	No

Plan Irregularities	Vertical Irregularities
None	None
None	None
None	None

Falling Hazards	Poor Conditions
None	None
None	None
None	None



North Medford High School

Jack_sch36J

Medford SD 549C

Building Type		County	
School		Jackson	
Street			
1900 N Keene Way Dr			
City	State	Zip	
Medford	OR	97504	
Latitude		Longitude	
42.3479		122.85113	
Tracking Code		Inspection Date	
RVS in 2006		7/11/2006	



Seismicity Zone: Moderate

FEMA 154 Rapid Visual Screening Score Card

	Type	Basic Score	Vert Irreg	Plan Irreg	Pre-Code	Post-Bench	Soil C	Soil D	Soil E	RVS Score
Primary	W2	4.8	-3	-0.5	0	0	-0.8	0	0	0.5
Secondary		0	0	0	0	0	0	0	0	0
Tertiary		0	0	0	0	0	0	0	0	0

North Medford High School

Final RVS Score

Final Type

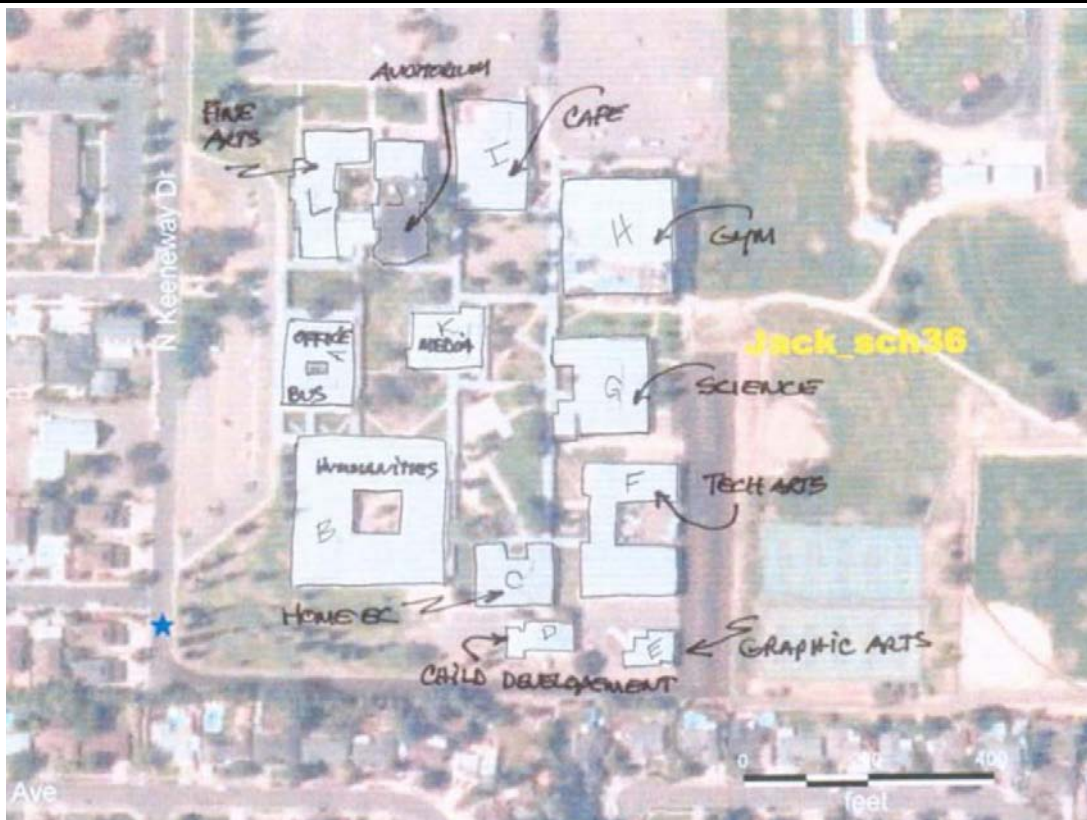
Final Score

W2

0.5

FEMA-154 Collapse Potential

High (>10%)



Enrollment	Year Built (Field Verified)	Year Built (Alt. Source)	Est. Decade Built
1941	1967	1967	1960
Total Area (square ft)	Number of Stories	Basement	Pounding Potential
192822	1	No	No

Plan Irregularities	Vertical Irregularities
Out of Plane Lateral-Force-Resistance Elements	Steps in Elevation View: Very Irregular Changes
Non-Parallel System	None
None	None

Falling Hazards	Poor Conditions
None	None
None	None
None	None



SE Elevation View



E Vertical Irregularity Primary



North Medford High School

Jack_sch36K

Medford SD 549C

Building Type		County	
School		Jackson	
Street			
1900 N Keene Way Dr			
City	State	Zip	
Medford	OR	97504	
Latitude		Longitude	
42.34726		122.85082	
Tracking Code		Inspection Date	
RVS in 2006		7/11/2006	



Seismicity Zone: Moderate

FEMA 154 Rapid Visual Screening Score Card

	Type	Basic Score	Vert Irreg	Plan Irreg	Pre-Code	Post-Bench	Soil C	Soil D	Soil E	RVS Score
Primary	W2	4.8	0	-0.5	0	0	-0.8	0	0	3.5
Secondary		0	0	0	0	0	0	0	0	0
Tertiary		0	0	0	0	0	0	0	0	0

North Medford High School

Final RVS Score

Final Type

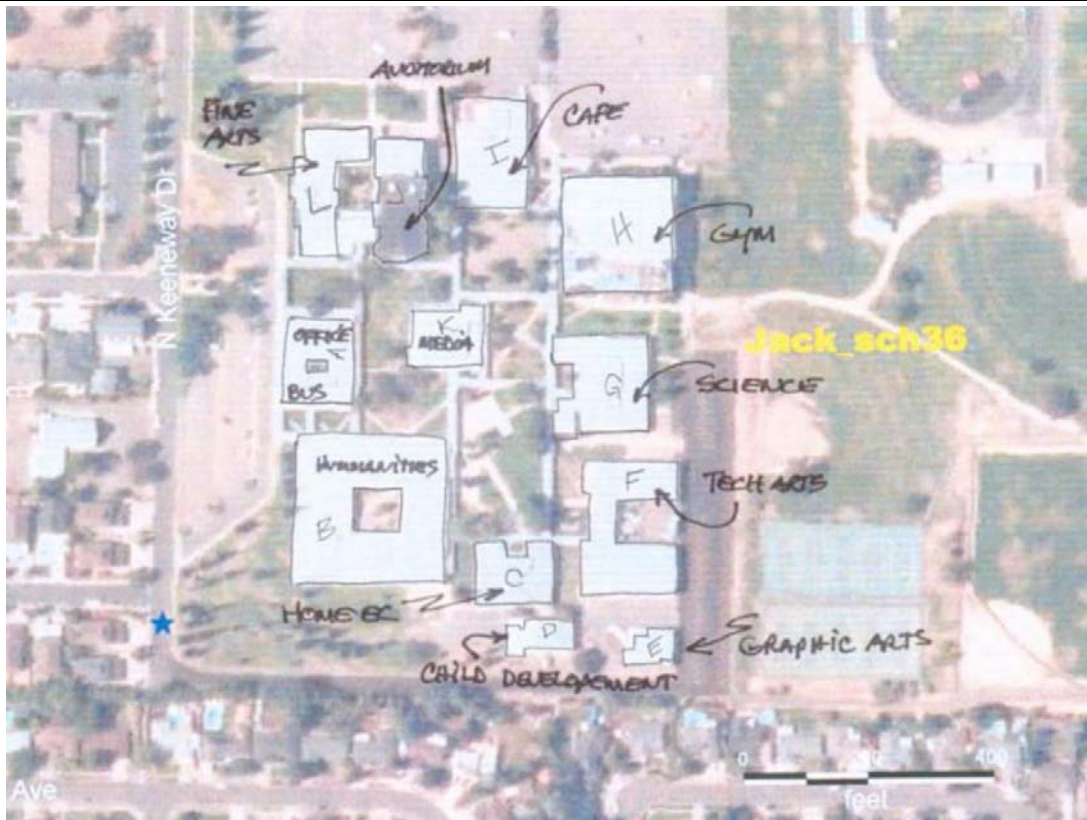
Final Score

W2

3.5

FEMA-154 Collapse Potential

Low (<1%)



OregonGeology

Rapid Visual Screening - Senate Bill #2 - Seismic Needs Assessment
Oregon Department of Geology and Mineral Industries

Enrollment	Year Built (Field Verified)	Year Built (Alt. Source)	Est. Decade Built
1941	1967	1967	1960
Total Area (square ft)	Number of Stories	Basement	Pounding Potential
192822	1	No	No

Plan Irregularities	Vertical Irregularities
Out of Plane Lateral-Force-Resistance Elements	None
None	None
None	None

Falling Hazards	Poor Conditions
None	None
None	None
None	None



N Plan Irregularity Primary

North Medford High School

Medford SD 549C

Jack_sch36L

Building Type		County	
School		Jackson	
Street			
1900 N Keene Way Dr			
City	State	Zip	
Medford	OR	97504	
Latitude		Longitude	
42.34791		122.85162	
Tracking Code		Inspection Date	
RVS in 2006		7/11/2006	



Seismicity Zone: Moderate

FEMA 154 Rapid Visual Screening Score Card

	Type	Basic Score	Vert Irreg	Plan Irreg	Pre-Code	Post-Bench	Soil C	Soil D	Soil E	RVS Score
Primary	W2	4.8	-3	-0.5	0	0	-0.8	0	0	0.5
Secondary	RM1	3.6	-2	-0.5	0	0	-0.8	0	0	0.3
Tertiary		0	0	0	0	0	0	0	0	0

North Medford High School

Final RVS Score

Final Type

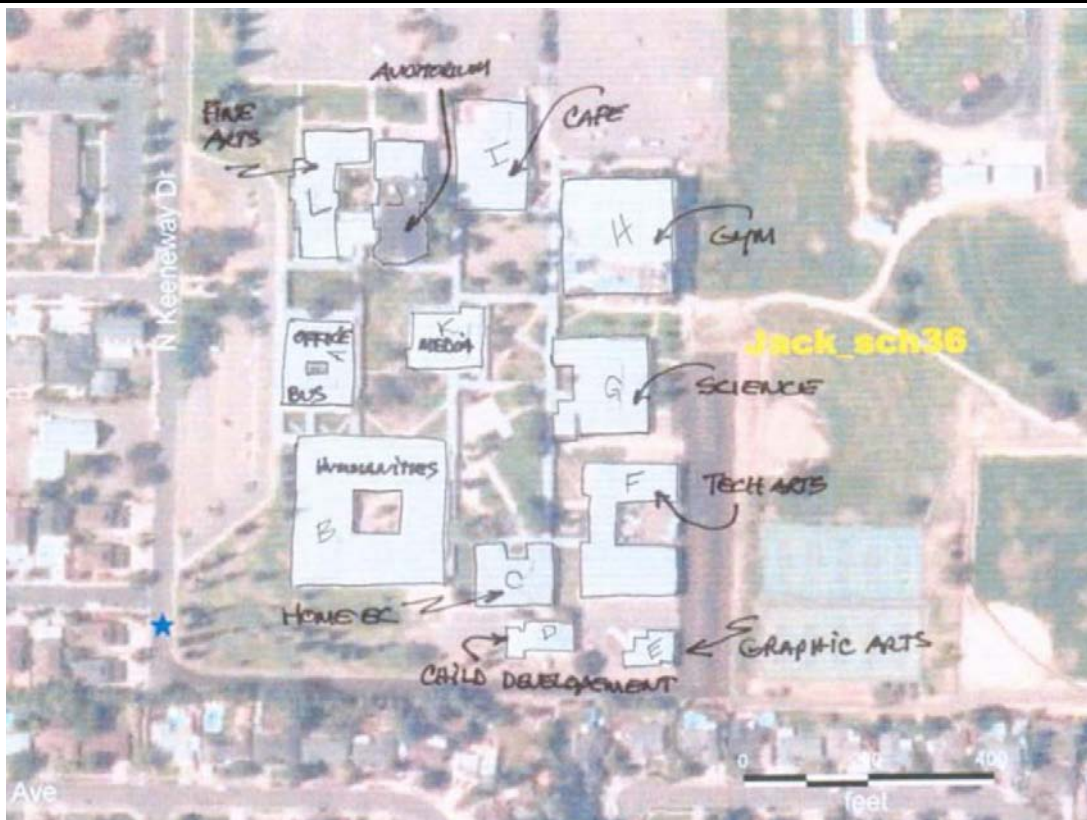
Final Score

RM1

0.3

FEMA-154 Collapse Potential

High (>10%)



OregonGeology

Rapid Visual Screening - Senate Bill #2 - Seismic Needs Assessment
Oregon Department of Geology and Mineral Industries

Enrollment	Year Built (Field Verified)	Year Built (Alt. Source)	Est. Decade Built
1941	1967	1967	1960
Total Area (square ft)	Number of Stories	Basement	Pounding Potential
192822	1	No	No

Plan Irregularities	Vertical Irregularities
Out of Plane Lateral-Force-Resistance Elements	Steps in Elevation View: Very Irregular Changes
Reentrant Corners: Other	None
None	None

Falling Hazards	Poor Conditions
None	None
None	None
None	None



W Vertical Irregularity Primary