

# Wilson Elementary School

Jack\_sch43A

Medford SD 549C

Building Type		County	
School		Jackson	
Street			
1400 Johnson St			
City	State	Zip	
Medford	OR	97504	
Latitude		Longitude	
42.34552		122.86663	
Tracking Code		Inspection Date	
RVS in 2006		7/6/2006	



Seismicity Zone: Moderate

## FEMA 154 Rapid Visual Screening Score Card

	Type	Basic Score	Vert Irreg	Plan Irreg	Pre-Code	Post-Bench	Soil C	Soil D	Soil E	RVS Score
Primary	RM1	3.6	0	0	0	0	-0.8	0	0	2.8
Secondary		0	0	0	0	0	0	0	0	0
Tertiary		0	0	0	0	0	0	0	0	0

Wilson Elementary School

## Final RVS Score

Final Type

Final Score

RM1

2.8

## FEMA-154 Collapse Potential

Low (<1%)



OregonGeology

Rapid Visual Screening - Senate Bill #2 - Seismic Needs Assessment  
Oregon Department of Geology and Mineral Industries

Enrollment	Year Built (Field Verified)	Year Built (Alt. Source)	Est. Decade Built
572		1958	1950
Total Area (square ft)	Number of Stories	Basement	Pounding Potential
44204	1	No	No

Plan Irregularities	Vertical Irregularities
None	None
None	None
None	None

Falling Hazards	Poor Conditions
None	None
None	None
None	None

# Wilson Elementary School

Jack\_sch43B

Medford SD 549C

Building Type		County	
School		Jackson	
Street			
1400 Johnson St			
City	State	Zip	
Medford	OR	97504	
Latitude		Longitude	
42.34524		122.86665	
Tracking Code		Inspection Date	
RVS in 2006		7/6/2006	



Seismicity Zone: Moderate

## FEMA 154 Rapid Visual Screening Score Card

	Type	Basic Score	Vert Irreg	Plan Irreg	Pre-Code	Post-Bench	Soil C	Soil D	Soil E	RVS Score
Primary	RM2	3.4	0	-0.5	0	0	-0.6	0	0	2.3
Secondary		0	0	0	0	0	0	0	0	0
Tertiary		0	0	0	0	0	0	0	0	0

Wilson Elementary School

## Final RVS Score

Final Type

Final Score

RM2

2.3

FEMA-154 Collapse Potential

Low (<1%)



OregonGeology

Rapid Visual Screening - Senate Bill #2 - Seismic Needs Assessment  
Oregon Department of Geology and Mineral Industries

Enrollment	Year Built (Field Verified)	Year Built (Alt. Source)	Est. Decade Built
572		1958	1950
Total Area (square ft)	Number of Stories	Basement	Pounding Potential
44204	1	No	No

Plan Irregularities	Vertical Irregularities
Reentrant Corners: Other	Steps in Elevation View: 2 to 3 Changes (Adjacent Building/Entity)
None	None
None	None

Falling Hazards	Poor Conditions
None	None
None	None
None	None



E Plan Irregularity Primary



E Vertical Irregularity Primary



# Wilson Elementary School

Jack\_sch43C

Medford SD 549C

Building Type		County	
School		Jackson	
Street			
1400 Johnson St			
City	State	Zip	
Medford	OR	97504	
Latitude		Longitude	
42.34549		122.86604	
Tracking Code		Inspection Date	
RVS in 2006		7/6/2006	



Seismicity Zone: Moderate

## FEMA 154 Rapid Visual Screening Score Card

	Type	Basic Score	Vert Irreg	Plan Irreg	Pre-Code	Post-Bench	Soil C	Soil D	Soil E	RVS Score
Primary	RM1	3.6	-2	0	0	0	-0.8	0	0	0.8
Secondary		0	0	0	0	0	0	0	0	0
Tertiary		0	0	0	0	0	0	0	0	0

Wilson Elementary School

## Final RVS Score

Final Type

Final Score

RM1

0.8

FEMA-154 Collapse Potential

High (>10%)



OregonGeology

Rapid Visual Screening - Senate Bill #2 - Seismic Needs Assessment  
Oregon Department of Geology and Mineral Industries

Enrollment	Year Built (Field Verified)	Year Built (Alt. Source)	Est. Decade Built
572		1958	1950
Total Area (square ft)	Number of Stories	Basement	Pounding Potential
44204	1	No	No

Plan Irregularities	Vertical Irregularities
None	Steps in Elevation View: Single Change
None	None
None	None

Falling Hazards	Poor Conditions
None	None
None	None
None	None



N Vertical Irregularity Primary

# Wilson Elementary School

Jack\_sch43D

Medford SD 549C

Building Type		County	
School		Jackson	
Street			
1400 Johnson St			
City	State	Zip	
Medford	OR	97504	
Latitude		Longitude	
42.34537		122.86578	
Tracking Code		Inspection Date	
RVS in 2006		7/6/2006	



Seismicity Zone: Moderate

## FEMA 154 Rapid Visual Screening Score Card

	Type	Basic Score	Vert Irreg	Plan Irreg	Pre-Code	Post-Bench	Soil C	Soil D	Soil E	RVS Score
Primary	RM1	3.6	0	0	0	0	-0.8	0	0	2.8
Secondary		0	0	0	0	0	0	0	0	0
Tertiary		0	0	0	0	0	0	0	0	0

Wilson Elementary School

## Final RVS Score

Final Type

Final Score

RM1

2.8

## FEMA-154 Collapse Potential

Low (<1%)




OregonGeology

Rapid Visual Screening - Senate Bill #2 - Seismic Needs Assessment  
Oregon Department of Geology and Mineral Industries

Enrollment	Year Built (Field Verified)	Year Built (Alt. Source)	Est. Decade Built
572		1958	1950
Total Area (square ft)	Number of Stories	Basement	Pounding Potential
44204	1	No	Yes

Plan Irregularities	Vertical Irregularities
None	None
None	None
None	None

Falling Hazards	Poor Conditions
None	None
None	None
None	None



E Other  
Joint to "E"





# Wilson Elementary School

Jack\_sch43E

Medford SD 549C

Building Type		County	
School		Jackson	
Street			
1400 Johnson St			
City	State	Zip	
Medford	OR	97504	
Latitude		Longitude	
42.34525		122.86604	
Tracking Code		Inspection Date	
RVS in 2006		7/6/2006	



Seismicity Zone: Moderate

## FEMA 154 Rapid Visual Screening Score Card

	Type	Basic Score	Vert Irreg	Plan Irreg	Pre-Code	Post-Bench	Soil C	Soil D	Soil E	RVS Score
Primary	RM1	3.6	0	0	0	0	-0.8	0	0	2.8
Secondary		0	0	0	0	0	0	0	0	0
Tertiary		0	0	0	0	0	0	0	0	0

Wilson Elementary School

## Final RVS Score

Final Type

Final Score

RM1

2.8

FEMA-154 Collapse Potential

Low (<1%)



OregonGeology

Rapid Visual Screening - Senate Bill #2 - Seismic Needs Assessment  
Oregon Department of Geology and Mineral Industries

Enrollment	Year Built (Field Verified)	Year Built (Alt. Source)	Est. Decade Built
572		1958	1950
Total Area (square ft)	Number of Stories	Basement	Pounding Potential
44204	1	No	No

Plan Irregularities	Vertical Irregularities
None	None
None	None
None	None

Falling Hazards	Poor Conditions
None	None
None	None
None	None




# Wilson Elementary School

Jack\_sch43F

Medford SD 549C

Building Type		County	
School		Jackson	
Street			
1400 Johnson St			
City	State	Zip	
Medford	OR	97504	
Latitude		Longitude	
42.34525		122.86724	
Tracking Code		Inspection Date	
RVS in 2006		7/6/2006	



Seismicity Zone: Moderate

## FEMA 154 Rapid Visual Screening Score Card

	Type	Basic Score	Vert Irreg	Plan Irreg	Pre-Code	Post-Bench	Soil C	Soil D	Soil E	RVS Score
Primary	RM1	3.6	0	-0.5	0	0	-0.8	0	0	2.3
Secondary		0	0	0	0	0	0	0	0	0
Tertiary		0	0	0	0	0	0	0	0	0

Wilson Elementary School

## Final RVS Score

Final Type

Final Score

RM1

2.3

FEMA-154 Collapse Potential

Low (<1%)



OregonGeology

Rapid Visual Screening - Senate Bill #2 - Seismic Needs Assessment  
Oregon Department of Geology and Mineral Industries

Enrollment	Year Built (Field Verified)	Year Built (Alt. Source)	Est. Decade Built
572		1958	1950
Total Area (square ft)	Number of Stories	Basement	Pounding Potential
44204	1	No	No

Plan Irregularities	Vertical Irregularities
Reentrant Corners: Other	None
None	None
None	None

Falling Hazards	Poor Conditions
None	None
None	None
None	None



# Wilson Elementary School

Jack\_sch43G

Medford SD 549C

Building Type		County	
School		Jackson	
Street			
1400 Johnson St			
City	State	Zip	
Medford	OR	97504	
Latitude		Longitude	
42.34533		122.86772	
Tracking Code		Inspection Date	
RVS in 2006		7/6/2006	



Seismicity Zone: Moderate

## FEMA 154 Rapid Visual Screening Score Card

	Type	Basic Score	Vert Irreg	Plan Irreg	Pre-Code	Post-Bench	Soil C	Soil D	Soil E	RVS Score
Primary	RM1	3.6	0	-0.5	0	0	-0.8	0	0	2.3
Secondary		0	0	0	0	0	0	0	0	0
Tertiary		0	0	0	0	0	0	0	0	0

Wilson Elementary School

## Final RVS Score

Final Type

Final Score

RM1

2.3

FEMA-154 Collapse Potential

Low (<1%)




OregonGeology

Rapid Visual Screening - Senate Bill #2 - Seismic Needs Assessment  
Oregon Department of Geology and Mineral Industries

Enrollment	Year Built (Field Verified)	Year Built (Alt. Source)	Est. Decade Built
572		1958	1950
Total Area (square ft)	Number of Stories	Basement	Pounding Potential
44204	1	No	No

Plan Irregularities	Vertical Irregularities
Out of Plane Lateral-Force-Resistance Elements	None
None	None
None	None

Falling Hazards	Poor Conditions
None	None
None	None
None	None



# Wilson Elementary School

Jack\_sch43H

Medford SD 549C

Building Type		County	
School		Jackson	
Street			
1400 Johnson St			
City	State	Zip	
Medford	OR	97504	
Latitude		Longitude	
42.34548		122.86727	
Tracking Code		Inspection Date	
RVS in 2006		7/6/2006	



Seismicity Zone: Moderate

## FEMA 154 Rapid Visual Screening Score Card

	Type	Basic Score	Vert Irreg	Plan Irreg	Pre-Code	Post-Bench	Soil C	Soil D	Soil E	RVS Score
Primary	RM1	3.6	-2	0	0	0	-0.8	0	0	0.8
Secondary		0	0	0	0	0	0	0	0	0
Tertiary		0	0	0	0	0	0	0	0	0

Wilson Elementary School

## Final RVS Score

Final Type

Final Score

RM1

0.8

FEMA-154 Collapse Potential

High (>10%)



OregonGeology

Rapid Visual Screening - Senate Bill #2 - Seismic Needs Assessment  
Oregon Department of Geology and Mineral Industries

Enrollment	Year Built (Field Verified)	Year Built (Alt. Source)	Est. Decade Built
572		1958	1950
Total Area (square ft)	Number of Stories	Basement	Pounding Potential
44204	1	No	No

Plan Irregularities	Vertical Irregularities
None	Steps in Elevation View: 2 to 3 Changes
None	None
None	None

Falling Hazards	Poor Conditions
None	None
None	None
None	None



NE Elevation View