

Phoenix Elementary School

Jack_sch46A

Phoenix-Talent SD 4

Building Type		County	
School		Jackson	
Street			
215 N Rose St			
City	State	Zip	
Phoenix	OR	97535	
Latitude		Longitude	
42.27233		122.82039	
Tracking Code		Inspection Date	
RVS in 2006		6/30/2006	



Seismicity Zone: Moderate

FEMA 154 Rapid Visual Screening Score Card

	Type	Basic Score	Vert Irreg	Plan Irreg	Pre-Code	Post-Bench	Soil C	Soil D	Soil E	RVS Score
Primary	W2	4.8	-3	-0.5	0	0	0	-1.2	0	0.1
Secondary	RM1	3.6	-2	-0.5	0	0	0	-1.2	0	-0.1
Tertiary		0	0	0	0	0	0	0	0	0

Phoenix Elementary School

Final RVS Score

Final Type

Final Score

RM1

-0.1

FEMA-154 Collapse Potential

Very High (100%)



OregonGeology

Rapid Visual Screening - Senate Bill #2 - Seismic Needs Assessment
Oregon Department of Geology and Mineral Industries

Enrollment	Year Built (Field Verified)	Year Built (Alt. Source)	Est. Decade Built
461		1974	1960
Total Area (square ft)	Number of Stories	Basement	Pounding Potential
50262	1	No	No

Plan Irregularities	Vertical Irregularities
Reentrant Corners: Other	Steps in Elevation View: Single Change
None	None
None	None

Falling Hazards	Poor Conditions
None	None
None	None
Other: General	None



SE Falling Hazard



SW Plan Irregularity Primary

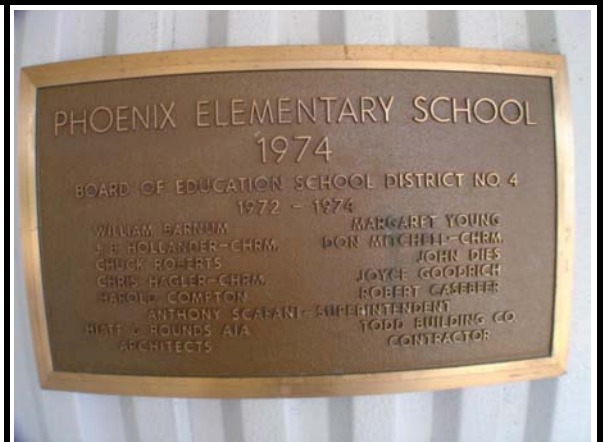


Phoenix Elementary School

Jack_sch46B

Phoenix-Talent SD 4

Building Type	County	
School	Jackson	
Street		
215 N Rose St		
City	State	Zip
Phoenix	OR	97535
Latitude	Longitude	
42.2728	122.82	
Tracking Code	Inspection Date	
RVS in 2006	6/30/2006	



Seismicity Zone: Moderate

FEMA 154 Rapid Visual Screening Score Card

	Type	Basic Score	Vert Irreg	Plan Irreg	Pre-Code	Post-Bench	Soil C	Soil D	Soil E	RVS Score
Primary	S3	3.8	0	-0.5	0	0	-0.6	0	0	2.7
Secondary	RM1	3.6	0	-0.5	0	0	-0.8	0	0	2.3
Tertiary		0	0	0	0	0	0	0	0	0

Phoenix Elementary School

Final RVS Score

Final Type

Final Score

RM1

2.3

FEMA-154 Collapse Potential

Low (<1%)



OregonGeology

Rapid Visual Screening - Senate Bill #2 - Seismic Needs Assessment
Oregon Department of Geology and Mineral Industries

Enrollment	Year Built (Field Verified)	Year Built (Alt. Source)	Est. Decade Built
461	1974	1974	1970
Total Area (square ft)	Number of Stories	Basement	Pounding Potential
50262	1	No	No

Plan Irregularities	Vertical Irregularities
Reentrant Corners: Other	None
None	None
None	None

Falling Hazards	Poor Conditions
None	None
None	None
None	None



N Elevation View



N Primary Structural Type



N Plan Irregularity Primary



Phoenix Elementary School

Jack_sch46C

Phoenix-Talent SD 4

Building Type		County	
School		Jackson	
Street			
215 N Rose St			
City	State	Zip	
Phoenix	OR	97535	
Latitude		Longitude	
42.27244		122.82092	
Tracking Code		Inspection Date	
RVS in 2006		6/30/2006	



Seismicity Zone: Moderate

FEMA 154 Rapid Visual Screening Score Card

	Type	Basic Score	Vert Irreg	Plan Irreg	Pre-Code	Post-Bench	Soil C	Soil D	Soil E	RVS Score
Primary	W2	4.8	0	0	0	0	0	-1.2	0	3.6
Secondary		0	0	0	0	0	0	0	0	0
Tertiary		0	0	0	0	0	0	0	0	0

Phoenix Elementary School

Final RVS Score

Final Type

Final Score

W2

3.6

FEMA-154 Collapse Potential

Low (<1%)



OregonGeology

Rapid Visual Screening - Senate Bill #2 - Seismic Needs Assessment
Oregon Department of Geology and Mineral Industries

Enrollment	Year Built (Field Verified)	Year Built (Alt. Source)	Est. Decade Built
461		1974	1960
Total Area (square ft)	Number of Stories	Basement	Pounding Potential
50262	1	No	No

Plan Irregularities	Vertical Irregularities
None	None
None	None
None	None

Falling Hazards	Poor Conditions
Other: General	None
None	None
None	None



S Falling Hazard



Phoenix Elementary School

Jack_sch46D

Phoenix-Talent SD 4

Building Type		County	
School		Jackson	
Street			
215 N Rose St			
City	State	Zip	
Phoenix	OR	97535	
Latitude		Longitude	
42.27272		122.82083	
Tracking Code		Inspection Date	
RVS in 2006		6/30/2006	



Seismicity Zone: Moderate

FEMA 154 Rapid Visual Screening Score Card

	Type	Basic Score	Vert Irreg	Plan Irreg	Pre-Code	Post-Bench	Soil C	Soil D	Soil E	RVS Score
Primary	W1	5.2	0	0	0	1.6	-0.2	0	0	6.6
Secondary		0	0	0	0	0	0	0	0	0
Tertiary		0	0	0	0	0	0	0	0	0

Phoenix Elementary School

Final RVS Score

Final Type

Final Score

W1

6.6

FEMA-154 Collapse Potential

Low (<1%)




OregonGeology

Rapid Visual Screening - Senate Bill #2 - Seismic Needs Assessment
Oregon Department of Geology and Mineral Industries

Enrollment	Year Built (Field Verified)	Year Built (Alt. Source)	Est. Decade Built
461		1974	1990
Total Area (square ft)	Number of Stories	Basement	Pounding Potential
50262	1	No	No

Plan Irregularities	Vertical Irregularities
None	None
None	None
None	None

Falling Hazards	Poor Conditions
None	None
None	None
None	None



Phoenix Elementary School

Jack_sch46E

Phoenix-Talent SD 4

Building Type		County	
School		Jackson	
Street			
215 N Rose St			
City	State	Zip	
Phoenix	OR	97535	
Latitude		Longitude	
42.27278		122.82069	
Tracking Code		Inspection Date	
RVS in 2006		6/30/2006	



Seismicity Zone: Moderate

FEMA 154 Rapid Visual Screening Score Card

	Type	Basic Score	Vert Irreg	Plan Irreg	Pre-Code	Post-Bench	Soil C	Soil D	Soil E	RVS Score
Primary	W1	5.2	0	0	0	1.6	-0.2	0	0	6.6
Secondary		0	0	0	0	0	0	0	0	0
Tertiary		0	0	0	0	0	0	0	0	0

Phoenix Elementary School

Final RVS Score

Final Type

Final Score

W1

6.6

FEMA-154 Collapse Potential

Low (<1%)




OregonGeology

Rapid Visual Screening - Senate Bill #2 - Seismic Needs Assessment
Oregon Department of Geology and Mineral Industries

Enrollment	Year Built (Field Verified)	Year Built (Alt. Source)	Est. Decade Built
461		1974	1990
Total Area (square ft)	Number of Stories	Basement	Pounding Potential
50262	1	No	No

Plan Irregularities	Vertical Irregularities
None	None
None	None
None	None

Falling Hazards	Poor Conditions
None	None
None	None
None	None



Phoenix Elementary School

Jack_sch46F

Phoenix-Talent SD 4

Building Type		County	
School		Jackson	
Street			
215 N Rose St			
City	State	Zip	
Phoenix	OR	97535	
Latitude		Longitude	
42.27301		122.82053	
Tracking Code		Inspection Date	
RVS in 2006		6/30/2006	



Seismicity Zone: Moderate

FEMA 154 Rapid Visual Screening Score Card

	Type	Basic Score	Vert Irreg	Plan Irreg	Pre-Code	Post-Bench	Soil C	Soil D	Soil E	RVS Score
Primary	RM1	3.6	-2	-0.5	0	0	-0.8	0	0	0.3
Secondary		0	0	0	0	0	0	0	0	0
Tertiary		0	0	0	0	0	0	0	0	0

Phoenix Elementary School

Final RVS Score

Final Type

Final Score

RM1

0.3

FEMA-154 Collapse Potential

High (>10%)



OregonGeology

Rapid Visual Screening - Senate Bill #2 - Seismic Needs Assessment
Oregon Department of Geology and Mineral Industries

Enrollment	Year Built (Field Verified)	Year Built (Alt. Source)	Est. Decade Built
461		1974	1960
Total Area (square ft)	Number of Stories	Basement	Pounding Potential
50262	1	No	No

Plan Irregularities	Vertical Irregularities
Reentrant Corners: L Shaped	Steps in Elevation View: 2 to 3 Changes
None	None
None	None

Falling Hazards	Poor Conditions
None	None
None	None
None	None



S Plan Irregularity Primary



W Vertical Irregularity Primary

