

Jefferson High School

Jefferson SD 14J

Mari_sch07A

| | | | |
|---------------|-------|-----------------|--|
| Building Type | | County | |
| School | | Marion | |
| Street | | | |
| 336 Talbot Rd | | | |
| City | State | Zip | |
| Jefferson | OR | 97352 | |
| Latitude | | Longitude | |
| 44.73102 | | 123.01693 | |
| Tracking Code | | Inspection Date | |
| RVS in 2006 | | 8/3/2006 | |



Seismicity Zone: High

FEMA 154 Rapid Visual Screening Score Card

| | Type | Basic Score | Vert Irreg | Plan Irreg | Pre-Code | Post-Bench | Soil C | Soil D | Soil E | RVS Score |
|-----------|------|-------------|------------|------------|----------|------------|--------|--------|--------|-----------|
| Primary | RM1 | 2.8 | -1 | -0.5 | 0 | 0 | 0 | -0.6 | 0 | 0.7 |
| Secondary | | 0 | 0 | 0 | 0 | 0 | 0 | 0 | 0 | 0 |
| Tertiary | | 0 | 0 | 0 | 0 | 0 | 0 | 0 | 0 | 0 |

Jefferson High School

Final RVS Score

Final Type

Final Score

RM1

0.7

FEMA-154 Collapse Potential

High (>10%)



| | | | |
|------------------------|-----------------------------|--------------------------|--------------------|
| Enrollment | Year Built (Field Verified) | Year Built (Alt. Source) | Est. Decade Built |
| 288 | 1980 | 1980 | 1980 |
| Total Area (square ft) | Number of Stories | Basement | Pounding Potential |
| 71400 | 1 | No | Yes |

| | |
|---|---|
| Plan Irregularities | Vertical Irregularities |
| Reentrant Corners: Other | Steps in Elevation View: Single Change (Adjacent Building/Entity) |
| Reentrant Corners: T shaped (Adjacent Build/Entity) | None |
| None | None |

| | |
|-----------------|-----------------|
| Falling Hazards | Poor Conditions |
| Other: General | None |
| None | None |
| None | None |



N Elevation View

W Field Verified Year Built
1980

SW Elevation View




W Elevation View




S Elevation View



SE Falling Hazard



S Primary Structural Type



NW Other



S General Site



E General Site



Jefferson High School

Jefferson SD 14J

Mari_sch07B

| | | | |
|---------------|-------|-----------------|--|
| Building Type | | County | |
| School | | Marion | |
| Street | | | |
| 336 Talbot Rd | | | |
| City | State | Zip | |
| Jefferson | OR | 97352 | |
| Latitude | | Longitude | |
| 44.73119 | | 123.01604 | |
| Tracking Code | | Inspection Date | |
| RVS in 2006 | | 8/3/2006 | |



Seismicity Zone: High

FEMA 154 Rapid Visual Screening Score Card

| | Type | Basic Score | Vert Irreg | Plan Irreg | Pre-Code | Post-Bench | Soil C | Soil D | Soil E | RVS Score |
|-----------|------|-------------|------------|------------|----------|------------|--------|--------|--------|-----------|
| Primary | PC1 | 2.6 | 0 | -0.5 | 0 | 0 | 0 | -0.6 | 0 | 1.5 |
| Secondary | | 0 | 0 | 0 | 0 | 0 | 0 | 0 | 0 | 0 |
| Tertiary | | 0 | 0 | 0 | 0 | 0 | 0 | 0 | 0 | 0 |

Jefferson High School

Final RVS Score

Final Type

Final Score

PC1

1.5

FEMA-154 Collapse Potential

Moderate (>1%)



OregonGeology

Rapid Visual Screening - Senate Bill #2 - Seismic Needs Assessment
Oregon Department of Geology and Mineral Industries

| | | | |
|------------------------|-----------------------------|--------------------------|--------------------|
| Enrollment | Year Built (Field Verified) | Year Built (Alt. Source) | Est. Decade Built |
| 288 | 1980 | 1980 | 1980 |
| Total Area (square ft) | Number of Stories | Basement | Pounding Potential |
| 71400 | 1 | No | Yes |

| | |
|--|---|
| Plan Irregularities | Vertical Irregularities |
| Reentrant Corners:T shaped (Adjacent Build/Entity) | Steps in Elevation View: Single Change (Adjacent Building/Entity) |
| None | None |
| None | None |


| | |
|-----------------|-----------------------------------|
| Falling Hazards | Poor Conditions |
| None | Open cracks in structural members |
| None | None |
| None | None |



S Elevation View



E Poor Condition
Tilt up panel has lots of cracks running most of the length of the panel
Photos is of cracks on end



SW Poor Condition
Cracks on side



NE Elevation View



NW Other



NW Elevation View

