

Cascade - Library Addition

Mult_coc24A

Portland CC

Building Type		County	
Community_College		Multnomah	
Street			
705 N Killingsworth St			
City	State	Zip	
Portland	OR	97217	
Latitude		Longitude	
45.56316		122.67345	
Tracking Code		Inspection Date	
RVS in 2006		6/29/2006	



Seismicity Zone: High

FEMA 154 Rapid Visual Screening Score Card

	Type	Basic Score	Vert Irreg	Plan Irreg	Pre-Code	Post-Bench	Soil C	Soil D	Soil E	RVS Score
Primary	S2	3	-1.5	-0.5	0	1.4	-0.4	0	0	2
Secondary	C2	2.8	-1	-0.5	0	2.4	-0.4	0	0	3.3
Tertiary		0	0	0	0	0	0	0	0	0

Cascade - Library Addition

Final RVS Score

Final Type

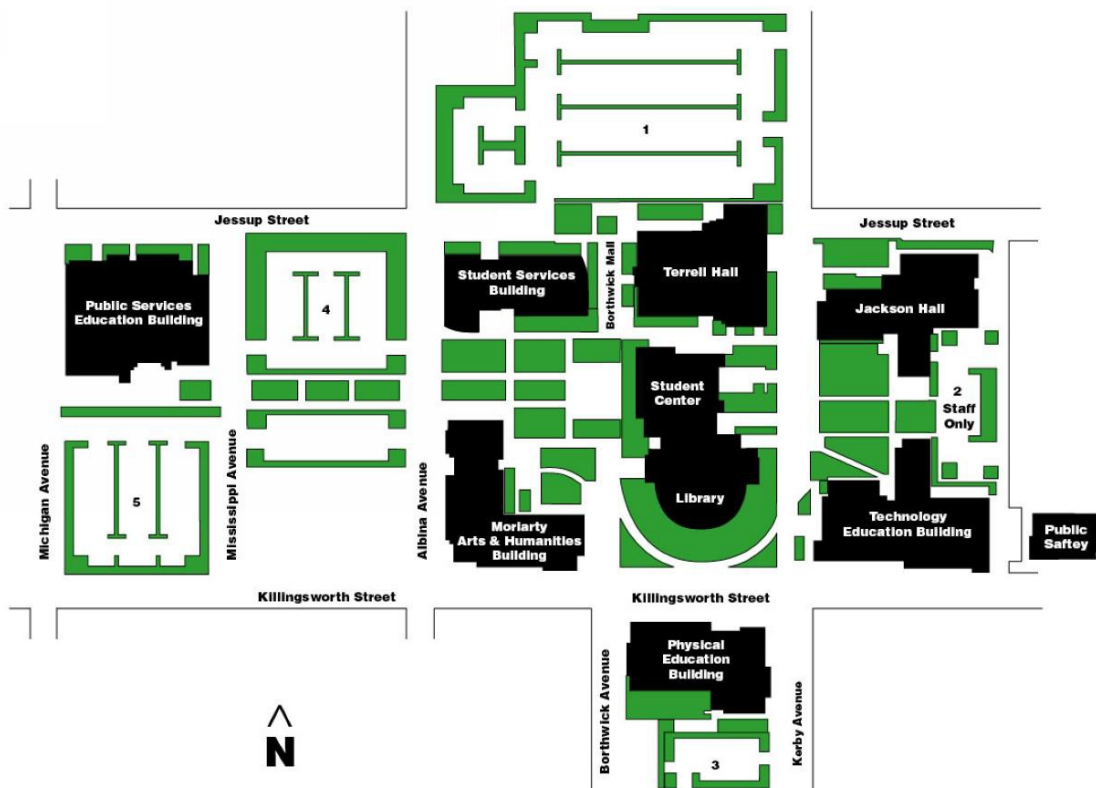
Final Score

S2

2

FEMA-154 Collapse Potential

Moderate (>1%)



OregonGeology

Rapid Visual Screening - Senate Bill #2 - Seismic Needs Assessment
Oregon Department of Geology and Mineral Industries

Cascade - Library Addition

Mult_coc24A

Enrollment	Year Built (Field Verified)	Year Built (Alt. Source)	Est. Decade Built
	1994	1994	1990
Total Area (square ft)	Number of Stories	Basement	Pounding Potential
34000		No	Yes

Plan Irregularities	Vertical Irregularities
Torsion: Eccentric Stiffness	Steps in Elevation View: Single Change
None	None
None	None

Falling Hazards	Poor Conditions
Other: Brick Veneer	None
None	None
None	None




SE Plan Irregularity Primary



E Vertical Irregularity Primary




S Primary Structural Type



S Pounding Potential



W Elevation View



NW Elevation View