

# Reynolds High School

Reynolds SD 7

Mult\_sch148A

Building Type		County	
School		Multnomah	
Street			
1698 Sw Cherry Park Rd			
City	State	Zip	
Troutdale	OR	97060	
Latitude		Longitude	
45.52827		122.40247	
Tracking Code		Inspection Date	
RVS in 2006		7/19/2006	



Seismicity Zone: High

## FEMA 154 Rapid Visual Screening Score Card

	Type	Basic Score	Vert Irreg	Plan Irreg	Pre-Code	Post-Bench	Soil C	Soil D	Soil E	RVS Score
Primary	C2	2.8	-1	-0.5	0	0	0	0	0	1.3
Secondary		0	0	0	0	0	0	0	0	0
Tertiary		0	0	0	0	0	0	0	0	0

Reynolds High School

## Final RVS Score

Final Type

Final Score

C2

1.3

FEMA-154 Collapse Potential

Moderate (>1%)



OregonGeology

Rapid Visual Screening - Senate Bill #2 - Seismic Needs Assessment  
Oregon Department of Geology and Mineral Industries

Enrollment	Year Built (Field Verified)	Year Built (Alt. Source)	Est. Decade Built
2710	1978	1978	1970
Total Area (square ft)	Number of Stories	Basement	Pounding Potential
246693	1	No	Yes

Plan Irregularities	Vertical Irregularities
Reentrant Corners: Other	Steps in Elevation View: 2 to 3 Changes
None	None
None	None

Falling Hazards	Poor Conditions
Other: Ornamental Hazard Over Exit	None
Other: Brick Veneer	None
None	None



NE Vertical Irregularity Primary



NE Plan Irregularity Primary



E Elevation View



E Elevation View




S Elevation View



S Elevation View



SW Elevation View



SW Elevation View



W Plan Irregularity Primary





W Elevation View





# Reynolds High School

Reynolds SD 7

Mult\_sch148B

Building Type		County	
School		Multnomah	
Street			
1698 Sw Cherry Park Rd			
City	State	Zip	
Troutdale	OR	97060	
Latitude		Longitude	
45.52861		122.40098	
Tracking Code		Inspection Date	
RVS in 2006		7/19/2006	



Seismicity Zone: High

## FEMA 154 Rapid Visual Screening Score Card

	Type	Basic Score	Vert Irreg	Plan Irreg	Pre-Code	Post-Bench	Soil C	Soil D	Soil E	RVS Score
Primary	C2	2.8	-1	-0.5	0	0	0	0	0	1.3
Secondary		0	0	0	0	0	0	0	0	0
Tertiary		0	0	0	0	0	0	0	0	0

Reynolds High School

## Final RVS Score

Final Type

Final Score

C2

1.3

## FEMA-154 Collapse Potential

Moderate (>1%)



OregonGeology

Rapid Visual Screening - Senate Bill #2 - Seismic Needs Assessment  
Oregon Department of Geology and Mineral Industries

Enrollment	Year Built (Field Verified)	Year Built (Alt. Source)	Est. Decade Built
2710		1978	1970
Total Area (square ft)	Number of Stories	Basement	Pounding Potential
246693	1	No	Yes

Plan Irregularities	Vertical Irregularities
Reentrant Corners: Other	Steps in Elevation View: Very Irregular Changes
None	None
None	None


Falling Hazards	Poor Conditions
Other: Ornamental Hazard Over Exit	None
Other: Brick Veneer	None
None	None



N Building Name




E Vertical Irregularity Primary



SE Primary Structural Type



SE Plan Irregularity Primary



S Primary Structural Type



# Reynolds High School

Reynolds SD 7

Mult\_sch148C

Building Type		County	
School		Multnomah	
Street			
1698 Sw Cherry Park Rd			
City	State	Zip	
Troutdale	OR	97060	
Latitude		Longitude	
45.5293		122.40296	
Tracking Code		Inspection Date	
RVS in 2006		7/19/2006	



Seismicity Zone: High

## FEMA 154 Rapid Visual Screening Score Card

	Type	Basic Score	Vert Irreg	Plan Irreg	Pre-Code	Post-Bench	Soil C	Soil D	Soil E	RVS Score
Primary	C2	2.8	0	0	0	0	0	0	0	2.8
Secondary	RM1	2.8	0	0	0	0	0	0	0	2.8
Tertiary		0	0	0	0	0	0	0	0	0

Reynolds High School

## Final RVS Score

Final Type

Final Score

C2

2.8

FEMA-154 Collapse Potential

Low (<1%)





Enrollment	Year Built (Field Verified)	Year Built (Alt. Source)	Est. Decade Built
2710		1978	1970
Total Area (square ft)	Number of Stories	Basement	Pounding Potential
246693	1	No	No

Plan Irregularities	Vertical Irregularities
None	None
None	None
None	None

Falling Hazards	Poor Conditions
Other: Brick Veneer	None
None	None
None	None



NW Elevation View



NE Elevation View



E Building Name

# Reynolds High School

Reynolds SD 7

Mult\_sch148D

Building Type		County	
School		Multnomah	
Street			
1698 Sw Cherry Park Rd			
City	State	Zip	
Troutdale	OR	97060	
Latitude		Longitude	
45.52967		122.4029	
Tracking Code		Inspection Date	
RVS in 2006		7/19/2006	



Seismicity Zone: High

## FEMA 154 Rapid Visual Screening Score Card

	Type	Basic Score	Vert Irreg	Plan Irreg	Pre-Code	Post-Bench	Soil C	Soil D	Soil E	RVS Score
Primary	C2	2.8	0	-0.5	0	0	0	0	0	2.3
Secondary	RM1	2.8	0	-0.5	0	0	0	0	0	2.3
Tertiary		0	0	0	0	0	0	0	0	0

Reynolds High School

## Final RVS Score

Final Type

Final Score

C2

2.3

## FEMA-154 Collapse Potential

Low (<1%)



OregonGeology

Rapid Visual Screening - Senate Bill #2 - Seismic Needs Assessment  
Oregon Department of Geology and Mineral Industries



Enrollment	Year Built (Field Verified)	Year Built (Alt. Source)	Est. Decade Built
2710		1978	1970
Total Area (square ft)	Number of Stories	Basement	Pounding Potential
246693	1	No	No

Plan Irregularities	Vertical Irregularities
Reentrant Corners: Other	None
None	None
None	None

Falling Hazards	Poor Conditions
Other: Brick Veneer	None
None	None
None	None



NW Elevation View



E Elevation View

SE Primary Structural Type  
CONC COLS, TECTUM