

Good Shepherd Community Hospital - Hermiston

Umat_hos01A

NFP - Lutheran Affiliation

Building Type		County	
Hospital		Umatilla	
Street			
610 Nw 11Th St			
City	State	Zip	
Hermiston	OR	97838	
Latitude		Longitude	
45.84706		119.30833	
Tracking Code		Inspection Date	
RVS in 2006		8/15/2006	



Seismicity Zone: Moderate

FEMA 154 Rapid Visual Screening Score Card

	Type	Basic Score	Vert Irreg	Plan Irreg	Pre-Code	Post-Bench	Soil C	Soil D	Soil E	RVS Score
Primary	C2	3.6	-2	-0.5	0	0	-0.8	0	0	0.3
Secondary	RM1	3.6	-2	-0.5	0	0	-0.8	0	0	0.3
Tertiary	C1	3	-2	-0.5	0	0	-0.6	0	0	-0.1

Good Shepherd Community Hospital - Hermiston

Final RVS Score

Final Type

Final Score

C1

-0.1

FEMA-154 Collapse Potential

Very High (100%)



OregonGeology

Rapid Visual Screening - Senate Bill #2 - Seismic Needs Assessment
Oregon Department of Geology and Mineral Industries

Enrollment	Year Built (Field Verified)	Year Built (Alt. Source)	Est. Decade Built
		1985	1970
Total Area (square ft)	Number of Stories	Basement	Pounding Potential
158577	2	No	No

Plan Irregularities	Vertical Irregularities
Reentrant Corners: Other	Steps in Elevation View: Single Change
None	Steps in Elevation View: Single Change (Adjacent Building/Entity)
None	None

Falling Hazards	Poor Conditions
None	None
None	None
None	None



S Elevation View



N Elevation View



Good Shepherd Community Hospital - Hermiston

Umat_hos01B

NFP - Lutheran Affiliation

Building Type		County	
Hospital		Umatilla	
Street			
610 Nw 11Th St			
City	State	Zip	
Hermiston	OR	97838	
Latitude		Longitude	
45.84638		119.30919	
Tracking Code		Inspection Date	
RVS in 2006		8/15/2006	



Seismicity Zone: Moderate

FEMA 154 Rapid Visual Screening Score Card

	Type	Basic Score	Vert Irreg	Plan Irreg	Pre-Code	Post-Bench	Soil C	Soil D	Soil E	RVS Score
Primary	RM1	3.6	-2	-0.5	0	0	-0.8	0	0	0.3
Secondary	W2	4.8	-3	-0.5	0	1.6	-0.8	0	0	2.1
Tertiary		0	0	0	0	0	0	0	0	0

Good Shepherd Community Hospital - Hermiston

Final RVS Score

Final Type

Final Score

RM1

0.3

FEMA-154 Collapse Potential


High (>10%)




Enrollment	Year Built (Field Verified)	Year Built (Alt. Source)	Est. Decade Built
		1985	1980
Total Area (square ft)	Number of Stories	Basement	Pounding Potential
158577	1	No	No

Plan Irregularities	Vertical Irregularities
Reentrant Corners: Other	Steps in Elevation View: Single Change (Adjacent Building/Entity)
None	None
None	None

Falling Hazards	Poor Conditions
None	None
None	None
None	None



N Elevation View



W Elevation View



Good Shepherd Community Hospital - Hermiston

Umat_hos01C

NFP - Lutheran Affiliation

Building Type		County	
Hospital		Umatilla	
Street			
610 Nw 11Th St			
City	State	Zip	
Hermiston	OR	97838	
Latitude		Longitude	
45.84732		119.30795	
Tracking Code		Inspection Date	
RVS in 2006		8/15/2006	



Seismicity Zone: Moderate

FEMA 154 Rapid Visual Screening Score Card

	Type	Basic Score	Vert Irreg	Plan Irreg	Pre-Code	Post-Bench	Soil C	Soil D	Soil E	RVS Score
Primary	C2	3.6	-2	-0.5	0	0	-0.8	0	0	0.3
Secondary	RM1	3.6	-2	-0.5	0	0	-0.8	0	0	0.3
Tertiary	S2	3.6	-2	-0.5	0	0	-0.8	0	0	0.3

Good Shepherd Community Hospital - Hermiston

Final RVS Score

Final Type

Final Score

C2

0.3

FEMA-154 Collapse Potential

High (>10%)




OregonGeology

Rapid Visual Screening - Senate Bill #2 - Seismic Needs Assessment
Oregon Department of Geology and Mineral Industries

Enrollment	Year Built (Field Verified)	Year Built (Alt. Source)	Est. Decade Built
		1985	1990
Total Area (square ft)	Number of Stories	Basement	Pounding Potential
158577	2	No	No

Plan Irregularities	Vertical Irregularities
Reentrant Corners: T shaped	Steps in Elevation View: Single Change
None	None
None	None

Falling Hazards	Poor Conditions
None	None
None	None
None	None



NE Elevation View

