

| | | |
|---------------------|--------|-----------------|
| Building Type | County | |
| Police - County | Wasco | |
| Street | | |
| 511 Washington St E | | |
| City | State | Zip |
| The Dalles | OR | 97058 |
| Latitude | | Longitude |
| 45.59977 | | 121.18393 |
| Tracking Code | | Inspection Date |
| RVS in 2006 | | 8/23/2006 |



Seismicity Zone: Moderate

FEMA 154 Rapid Visual Screening Score Card

| | Type | Basic Score | Vert Irreg | Plan Irreg | Pre-Code | Post-Bench | Soil C | Soil D | Soil E | RVS Score |
|-----------|------|-------------|------------|------------|----------|------------|--------|--------|--------|-----------|
| Primary | URM | 3.4 | 0 | 0 | -0.4 | 0 | -0.4 | 0 | 0 | 2.6 |
| Secondary | | 0 | 0 | 0 | 0 | 0 | 0 | 0 | 0 | 0 |
| Tertiary | | 0 | 0 | 0 | 0 | 0 | 0 | 0 | 0 | 0 |

Wasco County Sheriff's Office

Final RVS Score

Final Type

Final Score

URM

2.6

FEMA-154 Collapse Potential

Low (<1%)




| | | | |
|------------------------|-----------------------------|--------------------------|--------------------|
| Enrollment | Year Built (Field Verified) | Year Built (Alt. Source) | Est. Decade Built |
| | 1914 | 1914 | 1910 |
| Total Area (square ft) | Number of Stories | Basement | Pounding Potential |
| | 3 | Yes | No |

| | |
|--|--|
| Plan Irregularities | Vertical Irregularities |
| Reentrant Corners: T shaped | Steps in Elevation View: Single Change |
| Out of Plane Lateral-Force-Resistance Elements | Building On Hill or Sloped Site |
| None | None |

| | |
|---|-----------------|
| Falling Hazards | Poor Conditions |
| Other: Heavy cornice or other overhead decoration | None |
| Other: Ornamental Hazard Over Exit | None |
| None | None |



E Field Verified Year Built
terra cotta tie walls



E Falling Hazard




SE Elevation View



W Plan Irregularity Primary




W Primary Structural Type



N Building Name



N Basement



S Other
large stairwell