



Oregon

Kate Brown, Governor

Department of State Lands

1645 NE Forbes Rd., Suite 112

Bend, OR 97701

(541) 388-6112

FAX (541) 388-6480

www.oregon.gov/dsl

State Land Board

October 30, 2020

TO: INTERESTED PARTY

Kate Brown
Governor

FROM: Oregon Department of State Lands

Bev Clarno

RE: **New Lands Creation, Public Comment Period: Application 62440-LS**

Secretary of State

The Department of State Lands has statutory jurisdiction over submerged and submersible lands of all navigable streams and lakes of the State of Oregon and may use and dispose of those submerged and submersible lands as provided by law. Pursuant to ORS 274.920, the Department may approve the creation of **new lands** upon submersible or submerged lands owned by the state. The State Land Board, by and through the Department of State Lands, is responsible for the management and disposition of these newly created state-owned lands.

Tobias Read
State Treasurer

This is to inform you that a public comment period is opening for an application requesting to create new lands within the State-owned waterway of Upper Klamath Lake in Klamath County:

8.14 acres of fill to be created adjacent to:

Township 37 South, Range 7 East, Section 25, Tax Lot 4401, and Section 36, Tax Lot 5901; AND

Township 38 South, Range 7 East, Section 1, Tax Lot 101; AND

Township 38 South, Range 8 East, Section 6, Tax Lots 200 & 300.

The new land is being requested by ODOT in order to make Highway 140 wider to accommodate traffic and to provide a bike lane. The Department will collect public comments on the application to create new lands until 5:00 PM on November 20, 2020.

For current information and to submit a comment, please visit the Oregon Department of State Lands webpage at: www.oregon.gov/dsl/Land/Pages/Sales.aspx

If you have any questions or concerns, you may email the Department of State Lands Real Property Program at realproperty@dsl.state.or.us, or contact the Real Property Program in writing at:

Oregon Department of State Lands
Real Property Program
1645 NE Forbes Rd., Suite 112
Bend, OR 97701




State of Oregon Department of State Lands

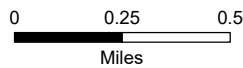


Source: ⁷Esri, Maxar, GeoEye, Earthstar Geographics, CNES/Airbus DS, USDA, USGS, AeroGRID, IGN, and the GIS User Community, Esri, HERE, Garmin, (c) OpenStreetMap contributors, Esri, HERE, Garmin, (c) OpenStreetMap contributors, and the GIS user community ⁹

EXHIBIT A: 62440-LS

T37S, R07E Sec. 25 & 36
T38S, R07E Sec. 1
T38S, R08E Sec. 6
~8.14 acres of Fill/New Lands
Klamath County

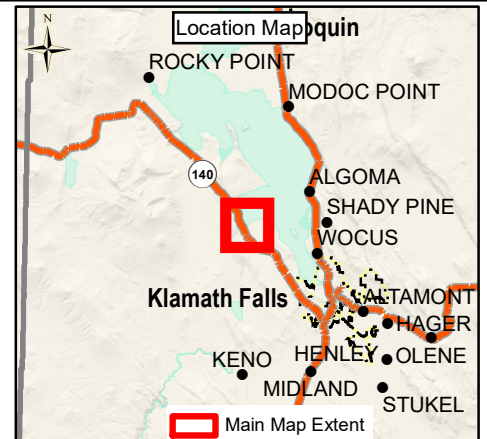
-  Townships
-  Sections
-  Tax Lots



Map Projection:
Oregon Statewide Lambert
Datum NAD83
International Feet

State of Oregon
Department of State Lands
775 Summer St NE, Suite 100
Salem, OR 97301
503-986-5200
www.oregon.gov/DSL

Date: 10/29/2020



This product is for informational purposes only and may not have been prepared for, or be suitable for legal, engineering, or surveying purposes. Users of this information should review or consult the primary data and information sources to ascertain the usability of the information.