

Oregon Geographic Information Council (OGIC) Update

Rachel L Smith, Geographic Information Officer

Joint Committee on
Information Management and Technology


March 22, 2023



ENTERPRISE
information services

Agenda

- ▶ Introduction to OGIC and Oregon's Framework Program
- ▶ Implementation of HB2906 Status Report
- ▶ Geospatial Data Management and Sharing (GDMS) Project Update
- ▶ OGIC Priorities



Introduction to Oregon Geographic Information Council and Oregon's Framework Program





Oregon Geographic Information Council (OGIC)


- ▶ OGIC is the lead entity responsible for overseeing the strategic development and governance of geospatial Framework data including the development, implementation, and review of geospatial policies, practices, and standards.
- ▶ 23 Members Total
 - Geographic Information Officer
 - 2 members of the Legislative Assembly
 - 20 members appointed by the Governor to represent key stakeholder groups involved with geospatial data sharing in Oregon






Oregon Geographic Information Council

Vision: *Authoritative, reliable geospatial data are available and accessible when and where needed to support the equitable provision of services across the state of Oregon.*



...delivered via Oregon's Framework Program

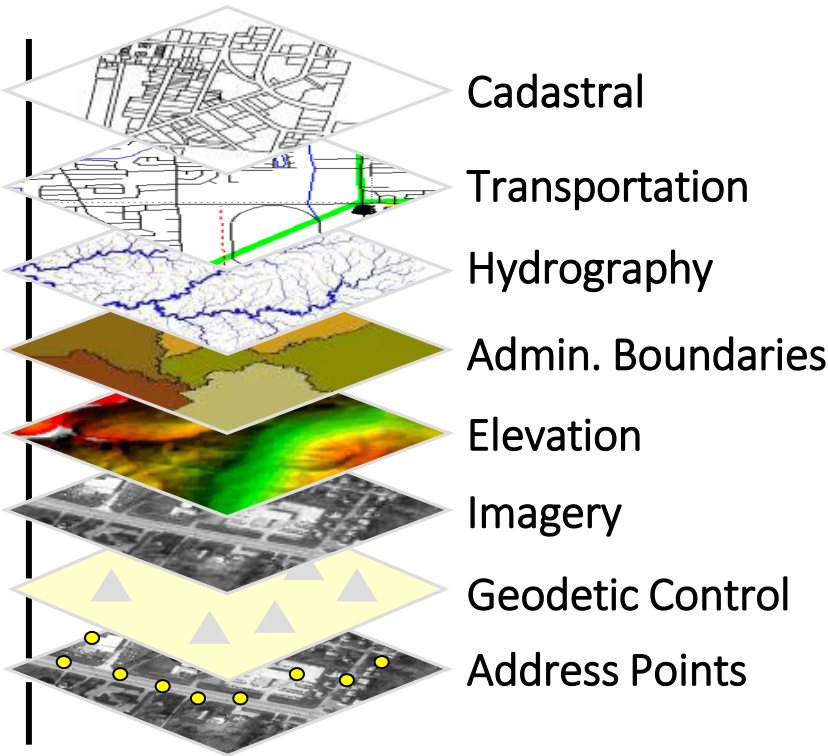





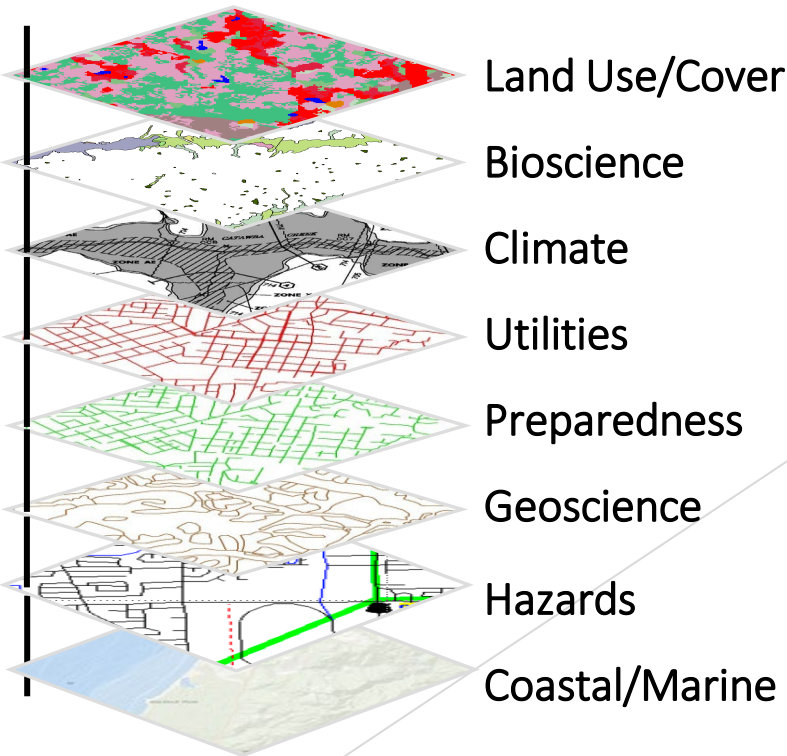
Oregon's Framework Program

Purpose: to design, develop, acquire, maintain, and enhance geospatial resources and data for all Oregonians.

Nationally recognized



Oregon-specific




Implementation of HB 2906 Status Report



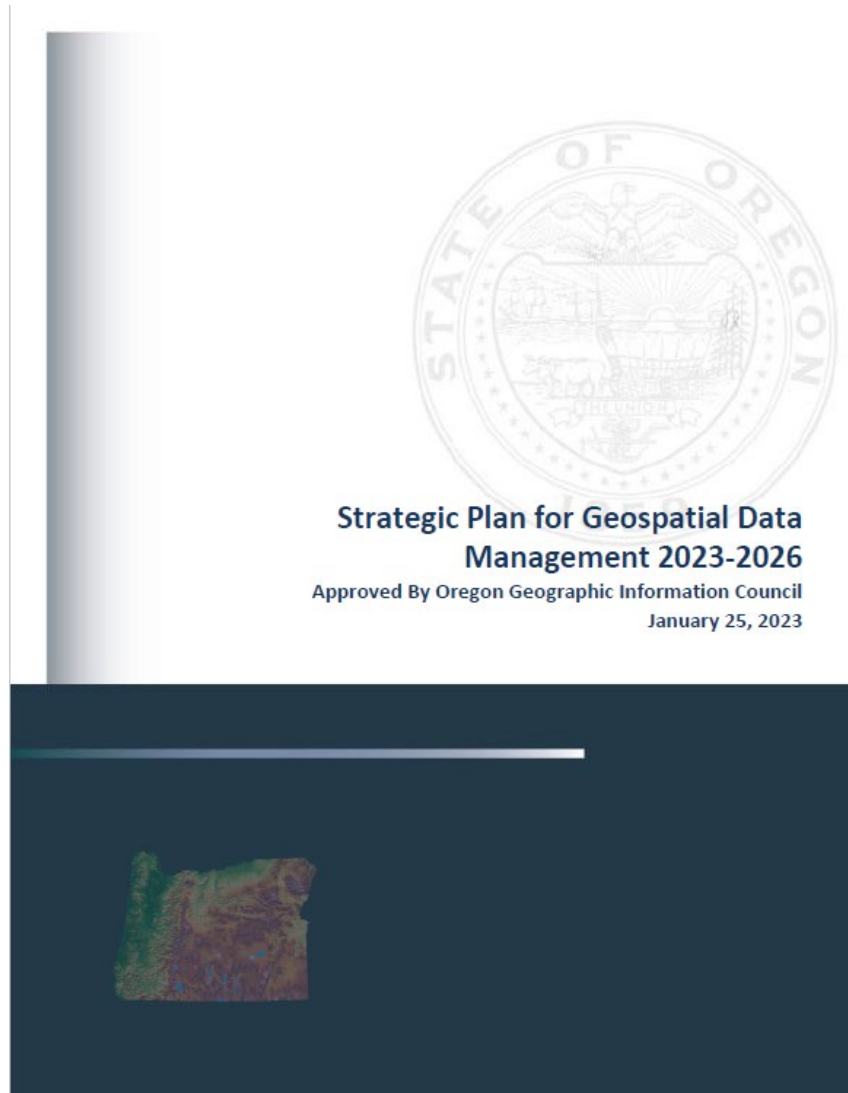


Overview of HB 2906 (ORS276A.500-515)

- ▶ Create a secure geospatial data library.
- ▶ Public bodies must share data designated by OGIC.
- ▶ OGIC Fund established to support OGIC activities.
- ▶ State Geographic Information Officer position established.
- ▶ Create a 4-year Strategic Plan to manage geospatial Framework data and oversee the implementation of the plan.



2023-26 Strategic Plan for Geospatial Data Mgmt



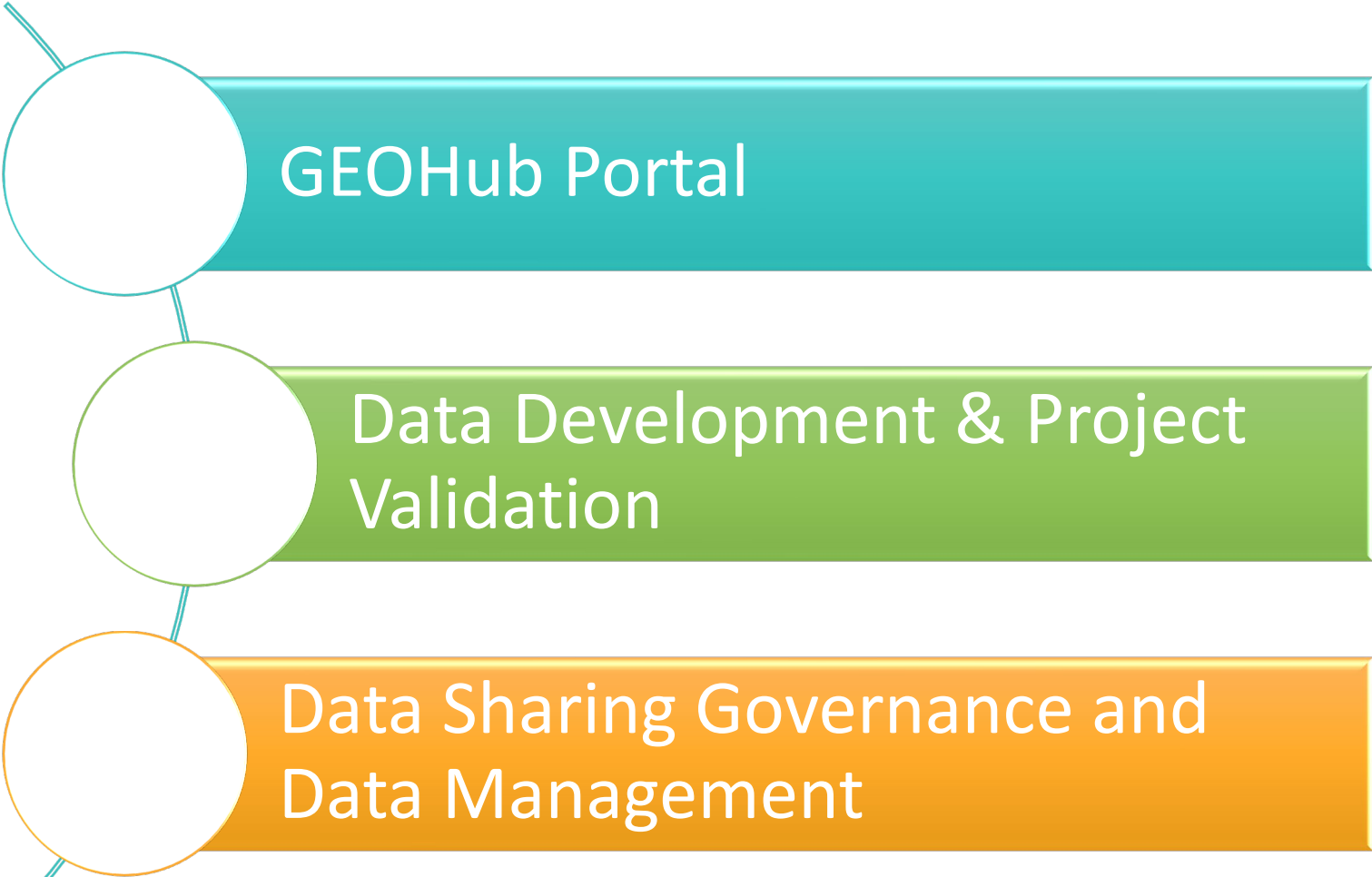
- ▶ Focused on geospatial Framework data
- ▶ Guide the growth & support of Oregon's Framework Program
- ▶ Goal 1: Improve Data Sharing & Accessibility
- ▶ Goal 2: Expand Data Governance

Geospatial Data Management and Sharing (GDMS) Project Update






GDMS Project Update - Scope



1. Create Container for Secure Sharing


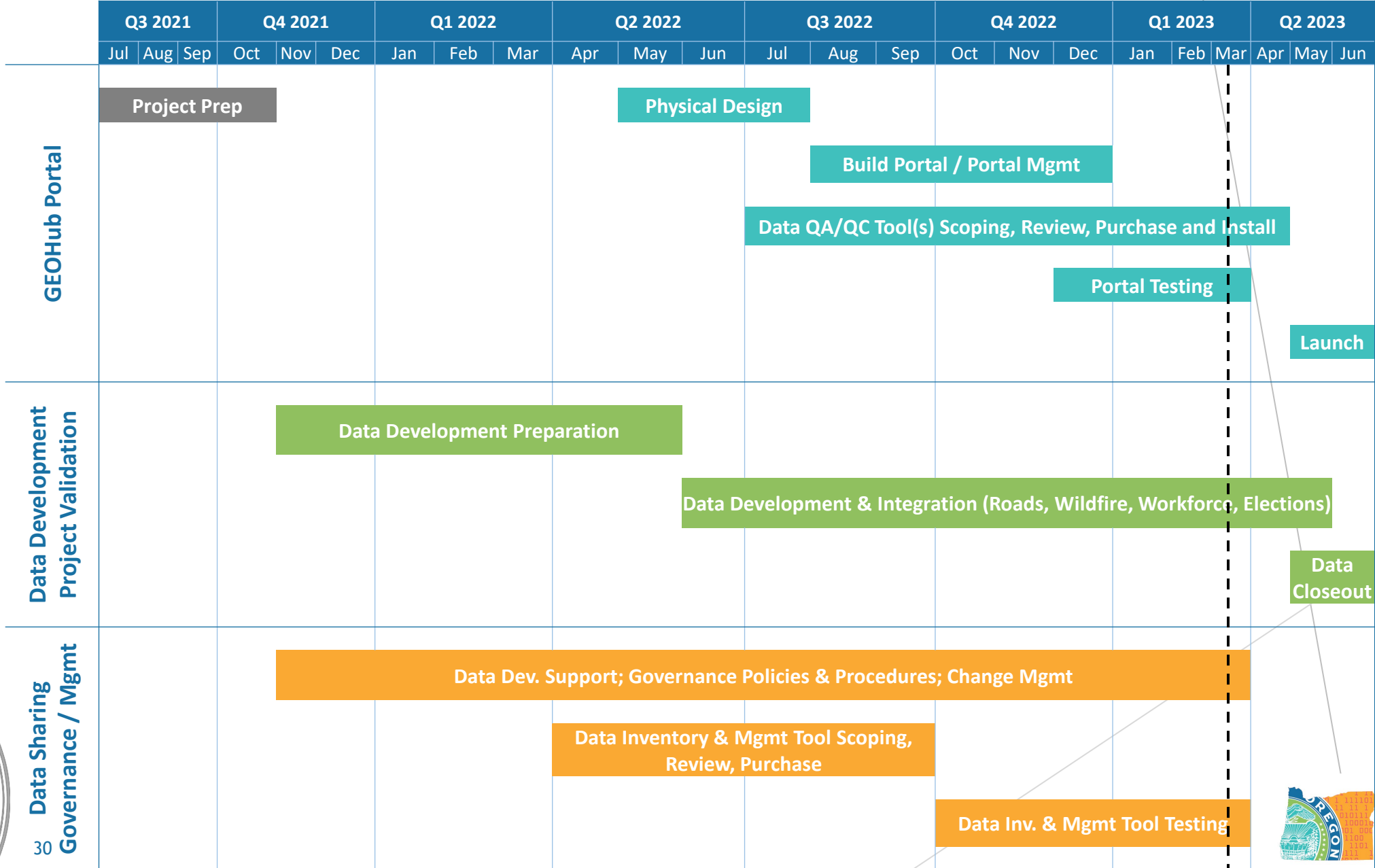
2. Create Data to go in Container

3. Manage Data in Container






GDMS Project Status – Scope and Schedule





GDMS Project – Key Accomplishments

- ▶ GEOHub - new one-stop resource for authoritative geospatial Framework data for the GIS community in Oregon.
- ▶ 1Spatial - new QA/QC tool that will support the aggregation of critical GIS data created by local governments
- ▶ 2022 Statewide Imagery Collection
- ▶ Updated Data: support wildfire mitigation & response




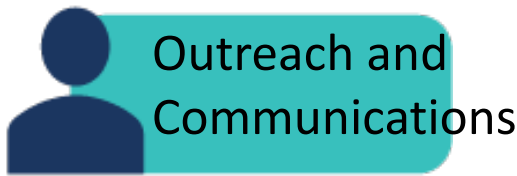
OGIC Priorities





OGIC 2023-24 Work Plan

- ▶ Priority initiatives aligned with strategic plan goals and objectives:
 - Strengthen communications
 - Support sustainable funding
 - Improve data sharing
 - Legislative coordination
- ▶ Creating new committees to advance priorities



Thank you

Shirlene A Gonzalez
Legislative & Communications Director
shirlene.a.gonzalez@das.oregon.gov



ENTERPRISE
information services