

OREGON REGIONAL



TACTICAL INTEROPERABLE COMMUNICATIONS FIELD OPERATIONS GUIDE (TICFOG)

*Version 2.1
Dated: April 06, 2017*

LETTER OF INTRODUCTION

The Oregon Regional Tactical Interoperable Communications Field Operations Guide (TICFOG) is a collection of technical reference material to aid Communications Unit personnel in establishing solutions to support communications during emergency incidents and planned events. The Oregon Regional TICFOG includes information from the Oregon Regional Tactical Interoperable Communications Plans (TICPs) and data from other Oregon communications documents.

The Oregon Regional TICFOG contains regional, state, and national interoperability channels. These channels should be programmed into all Public Safety radios in the appropriate frequency band whenever possible or as space dictates. If geographic restrictions on some channels preclude their use within the Oregon Region, they may offer an interoperability option when responding out of territory where the restrictions do not apply.

Please send updates, corrections, or comments about the Oregon Regional TICFOG or requests for additional copies to david.soloos@oregon.gov.

Thank you,

David Soloos

Oregon Statewide Interoperability Coordinator (SWIC)

ABOUT THIS GUIDE

Point of Contact (POC) for this Guide

Agency:	Department of Administrative Services / Chief Information Office
Name:	David Soloos
Title:	Oregon Statewide Interoperability Coordinator (SWIC)
Address:	155 Cottage Street, Salem, Oregon 97301
Office Phone:	503-378-3175
E-Mail:	david.soloos@oregon.gov

The purpose of the Oregon Regional Tactical Interoperable Communications Field Operations Guide (TICFOG) is to increase efficiency in establishing interoperable communications during incidents, create a consistent knowledge base of interoperable communications frequencies and networks, and provide a helpful tool for pre-planning and interoperable communications training and exercises.

This document is intended to help alleviate many of the problems or short comings during communications globally:

1. Incident using radio channels in more than one band (Low Band, VHF, UHF, and/or 700/800 MHz, etc.)
2. Incident using different radio bands via console or gateway patches
3. Unable to communicate critical information due to radio congestion
4. Unfamiliar with radio system(s) or assigned radio functionality
5. Unclear instructions and assignments
6. Inadequate or no communication with crew members or supervisor
7. Dispatch-to-dispatch channel patching

8. Inadequate number of tactical channels available or assigned
9. Multiple operational groups on the same talk group or channel

The focus of this document is on regional, state, and federal interoperable and mutual aid systems, and assets.

Please send updates, corrections, or comments about the Oregon Regional TICFOG to David Soloos at DAS CIO Office, 155 Cottage Street, Salem, Oregon 97301. [503-378-3175](tel:503-378-3175), or email to: david.soloos@oregon.gov.

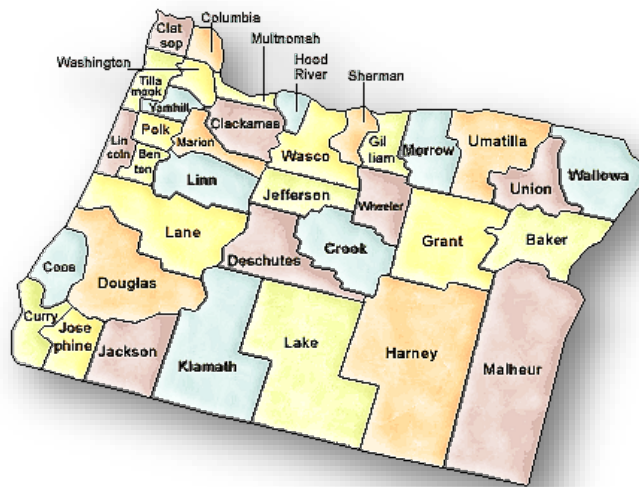


TABLE OF CONTENTS

1	INTEROPERABILITY GUIDELINES	1-1
1.1	Agency Responsibilities and Rights	1-1
1.2	Prioritization and Shared Use of Regional Interoperability Assets	1-2
1.3	ICS Personnel Common Responsibilities	1-5
1.4	Incident Command System (ICS)	1-6
1.5	Sample Incident Management Chart	1-7
1.6	Communications Unit Leader Position Checklist.....	1-8
1.7	Request for Communications Assets	1-10
1.8	Position Descriptions	1-11
1.9	FCC-Designated National Interoperability Channels.....	1-13
1.10	Incident Command.....	1-14
2	OREGON REGIONAL TICFOG	2-1
2.1	General Rules of Use	2-1
2.2	COML and COMT Assets	2-3
2.2.1	Oregon State Boundaries	2-5
2.2.2	Oregon Road Map	2-8
2.3	Oregon Regions.....	2-11
2.4	Oregon Regional TICPs Points of Contact.....	2-12
2.5	FirstNet	2-14
3	CENTRAL REGION COMMUNICATIONS SYSTEMS	3-20
3.1	Shared Systems	3-21
3.1.1	Shared Channels	3-23
3.2	Shared UHF Assignments by Agency	3-24
3.3	Gateways Mobile/Fixed	3-24
3.4	Console Patching Capabilities	3-25
3.5	Portable Repeaters.....	3-25
3.6	Cache Radios	3-26
3.6.1	Required Channels for Cache Radios	3-26
3.7	Mobile Communications Units	3-27
3.8	AEC POC.....	3-27
3.9	Dispatch Centers	3-28
3.10	Central Region Agencies.....	3-28
4	EASTERN REGIONAL COMMUNICATIONS SYSTEMS	4-1

4.1	Shared Systems	4-2
4.2	Shared Channels	4-3
4.3	Shared UHF Assignments by Agency	4-3
4.4	Gateways Mobile/Fixed	4-3
4.5	Cross Patching Capabilities	4-3
4.6	Portable Repeaters	4-4
4.7	Cache Radios	4-4
4.7.1	Required Channels for Cache Radios	4-4
4.8	Mobile Communications Units	4-5
4.9	AEC POC	4-6
4.10	Dispatch Centers	4-6
4.11	Eastern Region Agencies	4-7
4.12	Inter-system Shared Channels	4-12
4.12.1	UHF Inter-system Shared Channel(s)	4-13
4.12.2	VHF Inter-system Shared Channel(s)	4-14
5	MID-COLUMBIA REGION COMMUNICATIONS SYSTEMS	5-1
5.1	Shared Systems	5-2
5.2	Shared Channels	5-2
5.3	Shared Assignments	5-2
5.4	Gateways Mobile/Fixed	5-2
5.5	Cross Patching	5-3
5.6	Portable Repeaters	5-3
5.7	Cache Radios	5-3
5.7.1	Required Channels for Cache Radios	5-3
5.8	Mobile Communications Units	5-4
5.9	AEC POC	5-4
5.10	Dispatch Centers	5-4
5.11	Mid-Columbia Region Agencies	5-5
5.12	Inter-System Shared Channels	5-8
6	MID-VALLEY NW COASTAL REGION COMMUNICATIONS SYSTEMS	6-1
6.1	Shared Systems	6-2
6.1.1	Shared Channels	6-3
6.2	UHF Assignments	6-3
6.3	Gateways Mobile/Fixed	6-3

6.4	Cross Patching	6-4
6.5	Portable Repeaters	6-4
6.6	Cache Radios	6-5
6.6.1	Required Channels for Cache Radios	6-6
6.7	Mobile Communications Units	6-8
6.8	AEC POC	6-8
6.9	Dispatch Centers	6-9
6.10	Mid-Valley NW Coastal Region Agencies	6-10
6.11	VHF Interoperability Channels	6-14
7	SOUTHWEST REGION COMMUNICATIONS SYSTEMS.....	7-1
7.1	Shared Systems	7-2
7.1.1	Jackson and Josephine Counties Frequency List	7-3
7.2	Gateways Mobile/Fixed	7-5
7.3	Portable Repeaters	7-6
7.4	Cache Radios	7-7
7.4.1	Southwest Region Required Channels for Cache Radios	7-8
7.5	Mobile Communications Units	7-9
7.6	AEC POC	7-10
7.7	Dispatch Centers	7-10
7.8	Southwest Region Agencies	7-12
7.9	VHF Interoperability Channels	7-19
8	PORTLAND UASI REGION COMMUNICATIONS SYSTEMS.....	8-1
8.1	Regional Boundaries	8-2
8.2	Shared Systems	8-4
8.3	Gateways Mobile/Fixed/Tactical Bridge	8-5
8.4	Cache Radios	8-7
8.4.1	Required Channels for Cache Radios	8-9
8.5	Mobile Communications Units	8-10
8.6	800 MHz ICS 217A	8-11
8.7	Portland UASI VHF	8-14
8.7.1	HAZMAT Team	8-17
8.7.2	AEC POC (ARES/RACES)	8-18
8.8	Dispatch Centers	8-19
8.9	Oregon Programming Templates	8-20

8.9.1	Oregon Health Region 1 – Regional Communications Plan	8-20
8.10	Oregon Health Region 1 Communications Plan	8-21
8.10.1	Portland Regional UASI VHF Template 2016	8-21
8.10.2	American Medical Response (AMR) VHF Template NB	8-37
8.10.3	Oregon/Washington NPSPAC Character Alias Standards & Radio Sites	8-40
8.10.4	Regional VHF/UHF Ham Template	8-42
8.10.5	Emergency Response Frequencies	8-43
9	STATEWIDE COMMUNICATIONS ASSETS	9-1
9.1	Oregon State Highway Road Map	9-2
9.2	Shared Systems	9-3
9.3	Gateways Mobile/Fixed	9-3
9.4	Strategic Technology Reserves	9-3
9.5	Oregon STR Equipment POC Information	9-6
9.6	MCU Request/Activation Procedures for State Assets	9-6
9.7	MCU Deactivation Procedures	9-8
9.8	Cache Radios	9-8
9.8.1	Required Channels for Cache Radios	9-8
9.9	Mobile Communications Units	9-12
9.9.1	AEC POC	9-12
10	INTEROPERABLE COMMUNICATIONS	10-1
10.1	Broadband Information	10-1
10.1.1	VHF ICS 217A	10-2
10.1.2	VHF Low Band	10-3
10.1.3	VHF High Band	10-4
10.1.4	VHF High Band Specific Channels	10-5
10.1.5	UHF	10-6
10.1.6	700 MHz	10-7
10.1.7	800 MHz	10-11
10.1.8	VHF IR Federal Interoperability Channel Plan	10-12
10.1.9	UHF IR Federal Interoperability Channel Plan	10-13
10.1.10	UHF LE Federal Interoperability Channels	10-14
10.1.11	Federal/Non-Federal SAR CMD Interop Channel Plan	10-15

10.1.12	Federal/Non-Federal VHF SAR CMD Interop Channel Plan	10-16
10.1.13	VHF Public Safety Mutual Aid and Common Channels.....	10-17
10.1.14	UHF MED Channels	10-18
10.1.15	National Oceanic and Atmospheric Administration (NOAA) Weather Radio	10-19
10.1.16	NOAA Weather Frequencies for the State of Oregon	10-20
10.1.17	Emergency Support Functions (ESF)	10-22
10.1.18	CTCSS Tones.....	10-23
10.1.19	Commonly Used Frequencies/Aviation Frequencies.....	10-24
10.1.20	Oregon Marine Frequencies	10-25
10.1.21	Amateur Radio Frequency List	10-27
10.2	OSP Communications	10-28
10.2.1	OSP Frequency List.....	10-30
10.2.2	OSP Repeaters by Agreement with ODFW.....	10-40
10.3	ODOT Communications.....	10-41
10.3.1	ODOT Frequency List.....	10-43
10.4	Standardized Pairing of VHF Interop Channels.....	10-56
10.4.1	Operational Use	10-58
10.5	Oregon Emergency Management Contact Information	10-59
10.6	Local Emergency Managers	10-59
10.7	Public Safety Answering Points	10-79
10.8	Oregon Major Airport Contact Information.....	10-96
11	OTHER OREGON GENERAL INFORMATION	11-1
11.1	Oregon Public Utility Information	11-1
11.2	Oregon Tribal Information.....	11-1
11.3	Oregon State Police Phone List.....	11-3
11.4	Oregon Police Department Phone List.....	11-4
11.5	Oregon Fire Department Phone List.....	11-10
11.6	ODOT/OSP Communications/ Operations Dispatch Center Phone List	11-21
12	TERMINOLOGY	12-1
12.1	Standard Phonetic Alphabet.....	12-3
12.2	Incident Command System.....	12-5

12.3 Acronyms	12-9
13 WEB SITE LINKS	13-15

1 INTEROPERABILITY GUIDELINES

1. Interoperable resources should be considered when the day-to-day communication systems are overloaded or multiple jurisdictions or disciplines are involved in a large incident or preplanned event.
2. Maintain the use of the National Incident Management System (NIMS) including the use and implementation of the Incident Command System (ICS) whenever possible.
3. Use plain language and common terminology (avoid acronyms and code).
4. Use clear unit identification procedures including the agency name before the individual unit identifier.
5. Maintain clear and concise radio communications discipline, be brief and to the point.
6. Request additional assistance when needed.
7. Consider demobilization as event winds down.

1.1 AGENCY RESPONSIBILITIES AND RIGHTS

Agencies will retain the following rights and responsibilities:

- Authorized representatives of agencies participating in this plan have the authority to request the use of equipment, including systems and mobile assets, in accordance with existing Standard Operating Procedures (SOPs).
- Agencies are responsible for complying with Memoranda of Understanding (MOUs) and Agreement (MOAs) developed through the Oregon regions in coordination with their respective jurisdictions.
- Where applicable, agencies will be responsible for consistently maintaining, testing, and exercising connectivity of interoperable communication resources.

- Incident Commanders (ICs) retain the right to decide how to utilize interoperable communication assets and resources in accordance with established MOUs and SOPs.

1.2 PRIORITIZATION AND SHARED USE OF REGIONAL INTEROPERABILITY ASSETS

The Incident Commander, or designee, in conjunction/cooperation with their counterparts in other involved agencies, will have the authority to request the use of interoperable assets. Once Unified Command is established, Command Staff or Communications Unit Leaders (COMLs) (when designated) direct the further coordination and delegation of the interoperable communication assets assigned to the event or incident in question.

When the same resources are requested for two or more incidents, resource assignments should be based on the priority levels in accordance with the NIMS as listed in the following pages.

In the event of multiple simultaneous incidents within the same priority, the resources should be allocated according to NIMS as listed in the following pages.

In response to events or incidents which cross jurisdictional boundaries, there may potentially be competing demands and priorities for interoperable communication assets.

Agencies should activate needed interoperable assets to respond effectively and to minimize any negative impact on surrounding agencies or jurisdictions. Specifically, interoperable communications should be attempted with the following order of operations in mind:

1. Utilize face-to-face communications wherever appropriate. For example, the co-location of all Command and General Staff at the Incident Command Post (ICP) provides the best direct communications and reduces the demand on interoperability resources;
2. Employ local communication assets until such time as either those assets become taxed or inadequate based on the nature and/or scope of the incident;
3. If response agencies are users of a shared system, utilize that shared system to establish interoperable communications;
4. If response agencies operate on disparate systems, utilize shared or mutual aid channels to establish interoperable communications;
5. If response agencies do not share systems or channels, utilize a gateway solution to establish interoperable communications;
6. Where interoperable communications cannot otherwise be established between response agencies, utilize swap or cache radios to establish operable communications for responders;
7. If no other method of interoperability can be established, relay communications through staff members.

When the same resource is requested for two or more incidents, resource assignments should be based on the priority levels listed below:

1. Disasters, large scale incidents, or extreme emergencies requiring mutual aid or interagency communications;
2. Incidents where imminent danger exists to life or property;
3. Incidents requiring the response of multiple agencies;

4. Pre-planned events requiring mutual aid or interagency communications;
5. Incidents involving a single agency where supplemental communications are needed for agency use;
6. Drills, tests, and exercises.

In the event of multiple simultaneous incidents within the same priority level, the Incident Commander or Unified Command (if formed) shall have allocation authority and shall allocate resources with the following priorities in mind:

1. Incidents with the greatest level of exigency (e.g., greater threat to life or property, more immediate need, etc.) have priority over less exigent incidents;
2. Agencies with single/limited interoperable options have priority use of those options over agencies with multiple interoperable options;
3. When at all possible, agencies already using an interoperable asset during an event should not be redirected to another resource.

1.3 ICS PERSONNEL COMMON RESPONSIBILITIES

The following is a checklist applicable to all ICS personnel.

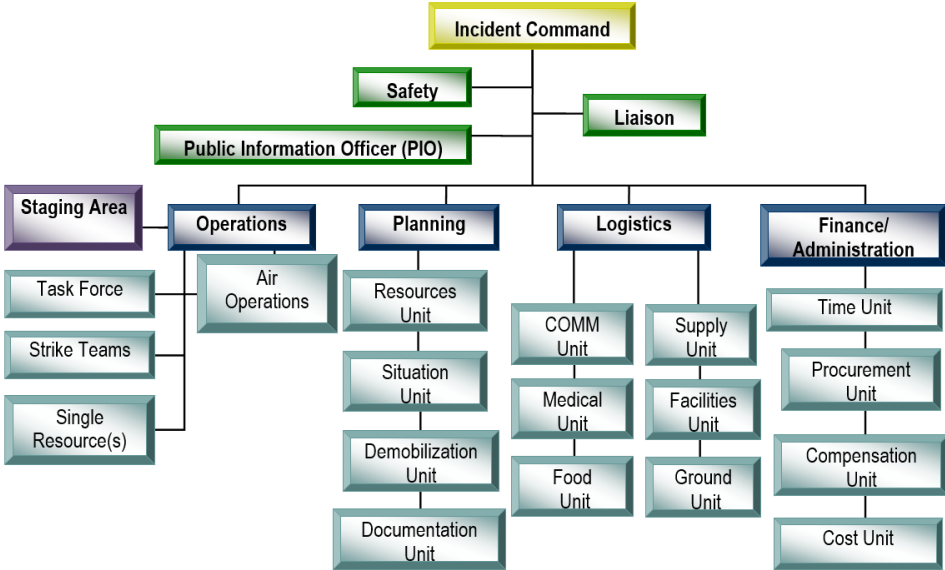
- a) Receive assignment from your agency, including:
 - 1) Job assignment, e.g., Strike Team designation, overhead position, etc.;
 - 2) Resource order number and request number;
 - 3) Reporting location;
 - 4) Reporting time;
 - 5) Travel instructions;
 - 6) Any special communication instructions, e.g., travel frequency.
- b) Upon arrival at the incident, check in at designated check-in location. Check-in may be found at:
 - 1) Incident Command Post;
 - 2) Base or Camps;
 - 3) Staging Areas;
 - 4) Helibases;
 - 5) If you are instructed to report directly to a line assignment, check in with the Division/Group Supervisor.
- c) Receive briefing from immediate supervisor.
- d) Acquire work materials.
- e) Conduct all tasks in a manner that ensures safety and welfare of you and your co-workers.
- f) Organize and brief subordinates.
- g) Know the assigned frequencies for your area of responsibility and ensure that communication equipment is working properly.
- h) Use clear text and ICS terminology (no codes) in all radio communications. All radio communications to the Incident Communications Center (ICC) will be addressed: "(Incident Name) Communications", e.g., "Webb Communications".

1.4 INCIDENT COMMAND SYSTEM (ICS)

ICS is a key feature of NIMS. It is a widely applicable management system designed to enable effective and efficient incident management by integrating a combination of facilities, equipment, personnel, procedures, and communications operating with a common organizational structure. ICS is used to organize on-scene operations for a broad spectrum of incidents/events and guides the process for planning, building, and adapting that structure. ICS is based on the command principles of unity of command, chain of command, span of control, delegation of authority, and division of labor. The five major functional areas of ICS are command, operations, planning, logistics, and finance/administration.

INTEROPERABILITY GUIDELINES

1.5 SAMPLE INCIDENT MANAGEMENT CHART



1.6 COMMUNICATIONS UNIT LEADER POSITION CHECKLIST

Note: can be also used by the Incident Commander, Logistics Section Chief, or designee in the absence of a COML.

- 1) Obtain briefing from the Logistics Section Chief or Service Branch Director.
- 2) Organize and staff unit as appropriate:
 - a) Assign Communications Center Manager and Lead Incident Dispatcher;
 - b) Assign Message Center Manager and ensure adequate staff is assigned to answer phones and attend to fax machines.
- 3) Assess communications systems/frequencies in use; advise on communication capabilities/limitations.
- 4) Develop and implement effective communication procedures (flow) internal and external to the incident/Incident Command Post.
- 5) Assess Incident Command Post phone load and request additional lines as needed.
- 6) Obtain copy of Communication Resource Availability Worksheet (ICS Form 217A) which provides radio frequency information for the applicable area. If ICS Form 217A has not been completed or is unavailable, it should be prepared prior to an incident.
- 7) Prepare and Implement Incident Communications Plan (ICS Form 205):
 - a) Obtain current organizational chart;
 - b) Determine most hazardous tactical activity; ensure adequate communications;
 - c) Make communication assignments to all other operations elements, including volunteer, contract, or mutual aid;

- d) Determine command communication needs;
 - e) Establish and post any specific procedures for use of ICP communication equipment.
- 8) Include cellular phones and pagers in Incident Communications Plan (ICS Form 205A) if appropriate:
- a) Determine specific organizational elements to be assigned to telephones;
 - b) Identify all facilities/locations with which communications must be established (shelters, press area, liaison area, agency facilities, other governmental entities, Emergency Operations Center [EOCs], etc.), and identify and document phone numbers;
 - c) Determine which phones and what numbers should be used by specific personnel and their purpose. Assign specific telephone numbers for incoming calls, and report these numbers to staff and off-site parties such as other local jurisdictions, State and Federal agencies;
 - d) Do not publicize OUTGOING call lines.
- 9) Activate, serve as contact point, and supervise the integration of volunteer radio organization into the communications system.
- 10) Ensure radio and telephone logs are available and being used.
- 11) Determine need and research availability of additional nets and systems:
- a) Order through Supply Unit after approval by Section Chief or appropriate official;
 - b) Federal systems;
 - c) Additional radios and other communications devices, including repeaters, radio-telephone interconnects, and satellite down-link capabilities may be available through Federal Emergency Management Agency (FEMA) or the United States Department of Agriculture's (USDA's) Forest Service.

- 12) Document malfunctioning communication equipment and facilitate repair.
- 13) Establish and maintain communication equipment accountability system.
- 14) As required, provide technical information regarding:
 - a) Adequacy of communication system currently in use;
 - b) Geographic limitations of communication equipment;
 - c) Equipment capabilities;
 - d) Amount and types of equipment available;
 - e) Anticipated problems in the use of communication equipment.
- 15) Estimate unit needs for expected operations.
- 16) As required, request relief personnel as soon as the need is anticipated.
- 17) Provide briefing to relief personnel on current activities and unusual situations.
- 18) Document all activity on Unit Log (ICS Form 214).

1.7 REQUEST FOR COMMUNICATIONS ASSETS

1. An agency needing support of a communications asset will contact their local dispatch center.
2. The local dispatch center will contact the Oregon State Emergency Operations Center (SEOC) and make the request. The SEOC will open a mission and start official documentation of the incident.
3. The SEOC will contact the closest and most appropriate State or local asset that can support the request to determine the availability and estimated time of deployment. This will normally be routed through the local Emergency Management Agency (EMA).
4. The SEOC will then report the response information back to the requesting dispatch center.

5. The SEOC will verify that the responding asset, the requesting jurisdiction dispatch center, and the on-scene commander all have a common mutual aid channel.
6. The responding asset will check with the IC for staging of the asset or to determine a reporting location.
7. The IC will designate a vehicle to meet the arriving communications asset and escort them to the designated location.
8. The communication asset will establish communications with the SEOC once on scene.
9. The IC will designate a COML who will prepare an Incident Radio Communications Plan (ICS Form 205). The ICS Form 205 will be provided to the communications asset.
10. If necessary, the IC will designate law enforcement personnel to provide security at the site of the communications asset.
11. The communications asset will rapidly prepare to activate interoperable communications necessary to support on-scene incident personnel.
12. The communications asset will have a cache of 800 MHz, VHF, and UHF portable radios to issue to incident personnel if necessary.
13. The communications asset should be prepared to remain on scene staffed by trained communications personnel until released by the Incident Commander or designee.

1.8 POSITION DESCRIPTIONS

At an Incident/Event

The Communications Unit is in the Service Branch of the Logistics Section of the ICS. Listed below are the Communications Unit organization position titles and responsibilities.

Communications Unit Leader (COML):

Manages the technical and operational aspects of the Communications Function during an incident or event. Develops NIMS/ICS Form 205 Incident Radio Communications Plan and supervises the Communications Unit.

Incident Communications Technician (COMT):

Deploys advanced equipment and keeps it operational throughout the incident/event.

Technical Specialist (THSP):

Allows for the incorporation of personnel who may not be formally certified in any specific ICS position. THSPs may include Local Agency Radio Technicians (as opposed to the COMT), Telephone Specialists, Gateway Specialists, Data/IT Specialists, and/or Cache Radio Specialists.

Incident Communications Center Manager (INCM):

Supervises the operational aspects of the ICC (mobile unit and/or fixed facility). During an incident, the ICC is designed to absorb incident traffic in order to separate that traffic from the day-to-day activities of the dispatch center. The ICC is typically located at the ICP in a fixed site, tent, trailer, or mobile communications unit.

Radio Operator (RADO):

Staffs a radio at the ICC and is responsible for documenting incoming radio and telephone messages. Incident Dispatchers or Tactical Dispatchers are used as RADOs.

Dispatch Center or Emergency Operations Center (EOC) Communications Coordinator (COMC):

Functions as a frequency coordinator for the region and works with the COML to coordinate with other dispatch centers and incident commanders to prevent/resolve interference issues in support of the incident communication plan. Locally, the jurisdictional dispatch center supervisor or dispatcher may act as the COMC. Coordinators may also work in conjunction with EOCs at the region and county, state, or federal level.

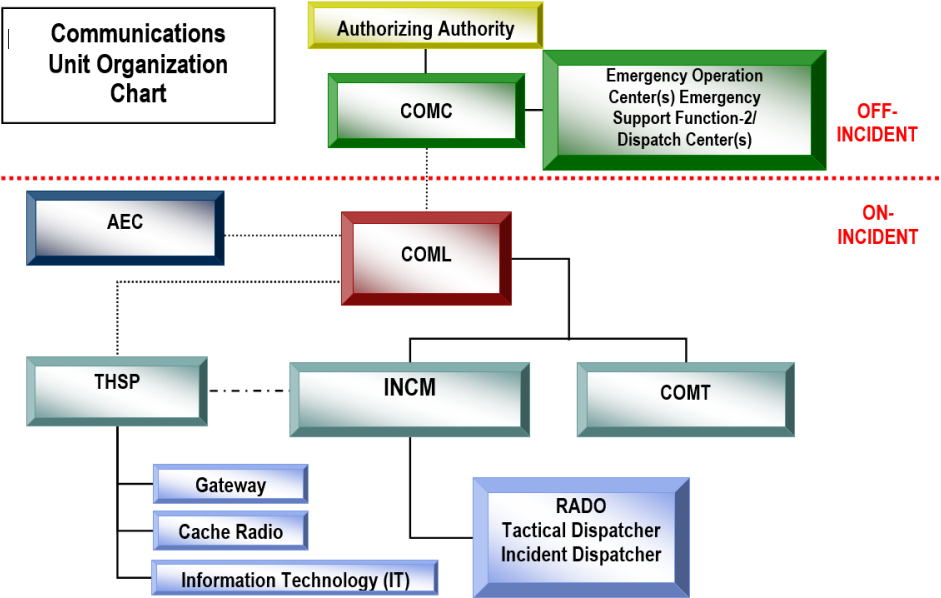
1.9 FCC-DESIGNATED NATIONAL INTEROPERABILITY CHANNELS

In order to encourage interoperability within the public safety community, the Federal Communications Commission (FCC) has been proactive in predefining a set of non-Federal, or national, interoperability channels in designated public safety spectrum bands.

These channels are designed to provide the public safety community with a set of channels with predetermined operational parameters that could serve as a basis for initial on-the-scene coordination and resolution of local interoperability issues. The national mutual aid channels were designed to provide multiple agencies with a common set of operating frequencies and parameters for specific uses in an incident location; for example, common frequencies for fire, police, or emergency medical services. The use of these frequencies is guided by the regulations of the National Telecommunications and Information Administration (NTIA) for frequencies designated for Federal users and the FCC for frequencies designated for non-Federal use.

INTEROPERABILITY GUIDELINES

1.10 INCIDENT COMMAND



2 OREGON REGIONAL TICFOG

Refer to the Oregon Regional TICPs for additional information on all interoperable communication assets in the area. Refer to regional SOPs for policies and procedures on asset usage.

2.1 GENERAL RULES OF USE

- **National Incident Management System (NIMS)** – Use an ICS compliant with the NIMS when using any regional interoperability resource.
- **National Response Framework (NRF)** – Under the NRF, ICS Forms will be used for all appropriate documentation.
- **Plain Language (Common Terminology)** – All interoperable communications during multi-agency, multi-discipline incidents will be in plain language. Avoid using radio codes, acronyms, and abbreviations as they may cause confusion between agencies. Ensure that all verbal requests for assistance or backup specify the reason for the request.
- **Unit Identification** – Announce your home agency prior to announcing your unit identifier during interoperable communication situations (e.g., “Command, this is Monson Ambulance A1”).

Applies to Gateways

- **Encryption** – All encrypted radio users must operate in a “clear” mode when a gateway is used, unless otherwise arranged in advance. **Never assume encryption carries across the gateway.**

- **Technical Support** – Qualified gateway THSPs or COMTs must be available for on-scene support during the deployment of mobile gateways.
- **Patching** – Mobile patching should generally be limited to simplex operations. Wide area networks should not be patched unless authorized through local system coordinator(s). Gateway devices should not patch FCC frequencies to military frequencies unless coordinated with the Military Facility Frequency Manager.
- **Monitoring** – The Incident Commander, or their designee, will ensure that each activated patch is monitored consistently while in use.

Applies to Cache Radios

- **Charging** – Cache radios must be fully charged and ready for immediate deployment when requested. Deployed equipment includes extra batteries and/or battery chargers to support extended deployments.
- **Radio Identification** – Each radio in a radio cache will have a unique identification number (e.g., serial number) for inventory tracking.
- **Technical Support** – Qualified radio cache THSPs or COMTs should be available for on-scene support during the deployment, if the requesting agency cannot act in this capacity.
- **Equipment Return** – The requesting agency is responsible for the return of any cache radios, Mobile Communications Units (MCUs), and equipment in the condition that they were issued/received. Responsibilities for lost or damaged equipment lie with the appropriate agency as dictated by existing MOAs.

Applies to Mobile Communications Unit (MCU)

- **Equipment Return** – The requesting agency is responsible for the return of any cache MCU in the condition that they were received and/or as dictated by existing MOAs.
- **Operational Expenses** – Responsibility for operational expenses should be decided upon ahead of time or within an MOU.

2.2 COML AND COMT ASSETS

A cadre of COMLs and COMTs are available for deployment statewide for support during emergency incidents, planned events, trainings, and exercises. The individuals who are available to fulfill these roles evolve continuously and therefore, are not listed in the TICFOG. The State serves as the primary POC for coordinating requests for COML and COMT deployment.

COML

Oregon COMLs are required to complete the Department of Homeland Security (DHS) COML classroom curriculum, selected Incident Command System training and Position-Specific Task Book. Oregon COMLs also have additional requirements, including but not limited to:

- All COML candidates must participate in an exercise (functional or full-scale only), or actual incident overseen by a certified Oregon COML. The COML will certify the COML candidate as displaying the requisite skills for completion.
- The certified COML must maintain a continuing education program.

COMT

COMTs receive similar training as the COML specific to their responsibilities.

The COMT is responsible for:

- Setup, technical operation, and maintenance of communications equipment
- Tasks as assigned by the COML

GENERAL OVERVIEW

2.2.1 Oregon State Boundaries

GENERAL OVERVIEW



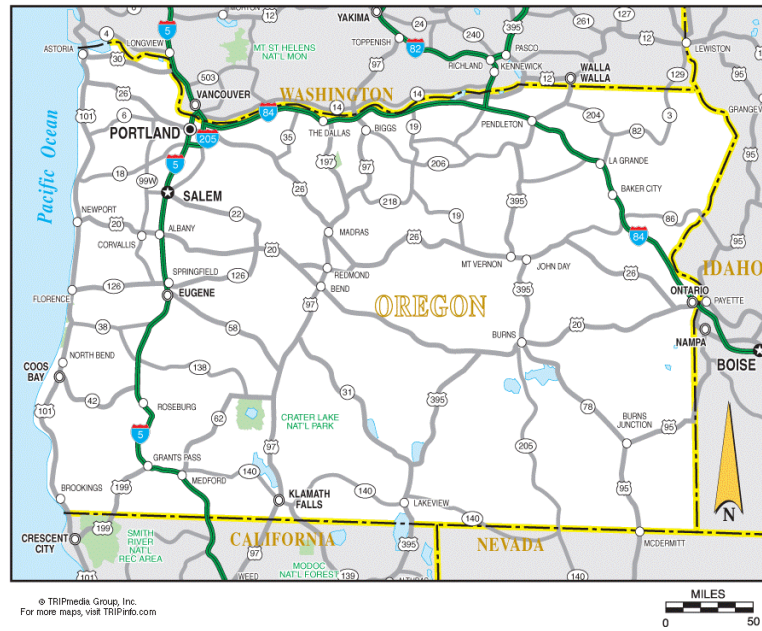
GENERAL OVERVIEW



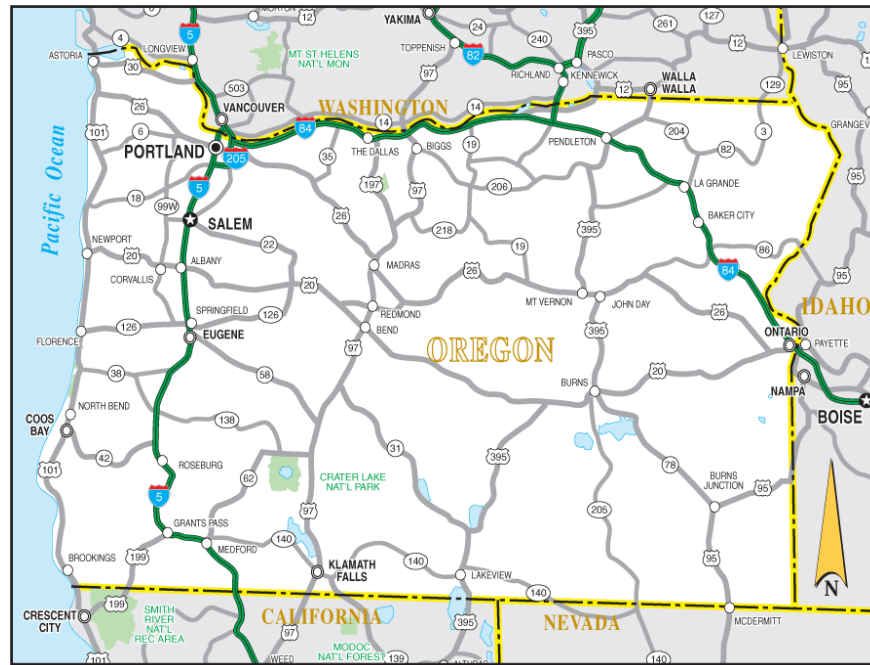
GENERAL OVERVIEW

2.2.2 Oregon Road Map

GENERAL OVERVIEW



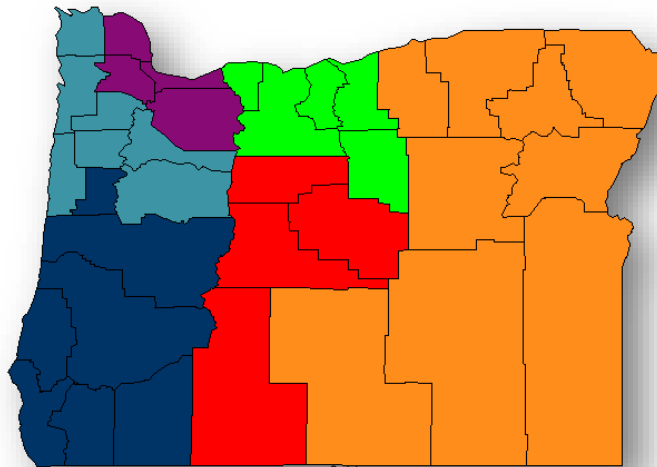
GENERAL OVERVIEW



2.3 OREGON REGIONS

	Central Region
	Eastern Region
	Mid-Columbia Region
	Mid-Valley NW Coastal Region (Linn Co.)
	Southwest Region (Linn Co.)
	Portland UASI Region

Linn County (Co.) is located in both the Mid-Valley NW Coastal Region and the Southwest Region of the TICFOG.



2.4 OREGON REGIONAL TICPS POINTS OF CONTACT

Oregon Central Region TICP

Agency:	Deschutes County 9-1-1
Name:	Rick Silbaugh
Title:	Systems Administrator
Address:	20355 Poe Sholes Dr., St 300, Bend, OR 97701
Office Phone:	541-322-6100
24/7 Phone:	541-693-7911
E-Mail:	ricks@deschutes.org

Oregon Eastern Region TICP

Agency:	Baker County 9-1-1
Name:	Chris Galiszewski
Title:	Radio Technician
Address:	3410 K Street, Baker City, OR 97814
Office Phone:	541-523-6415
24/7 Phone:	541-523-6415
E-Mail:	chrisg@baker911.org

Oregon Mid-Columbia Region TICP

Agency:	Hood River County Sheriff
Name:	Barbara Ayers
Title:	Emergency Program Manager - Public Information Officer
Address:	601 State Street, Hood River, OR 97031
Office Phone:	541-386-1213
24/7 Phone:	503-386-2711
E-Mail:	barbara.ayers@co.hood-river.or.us

Oregon Mid-Valley NW Coastal Region TICP

Agency:	City of Salem
Name:	Darren Rice
Title:	Operations Manager
Address:	555 Liberty Street NE, RM 107, Salem, OR 97301
Office Phone:	503-763-3330
24/7 Phone:	503-763-1400
E-Mail:	drice@cityofsalem.net

Oregon Southwest Region TICP

Agency:	Central Lane Communications Group/Eugene Police Department (PD)
Name:	Rob Poirier
Title:	Communications Program Manager
Address:	1735 W Second Avenue, Eugene, OR 97402
Office Phone:	541-682-2767
24/7 Phone:	541-682-2791
E-Mail:	Robert.J.Poirier@ci.eugene.or.us

Oregon Portland UASI Region TICP

Agency:	Bureau of Emergency Communications
Name:	Laureen A. Paulsen
Title:	Senior Management Analyst
Address:	PO Box 1927, Portland Oregon 97207
Office Phone:	503-823-4640
24/7 Phone:	503-823-3333
E-Mail:	Laureen.Paulsen@portlandoregon.gov

2.5 FIRSTNET



The Future Imagine public safety first responders

- Viewing live video from monitoring cameras inside the school while traveling in police vehicles to a school emergency
- Sending video of patient and vital health stats to the emergency room from the ambulance in route to the hospital
- Being alerted immediately to a downed firefighter via a helmet camera transmitting real-time video and aware of the dangerous surroundings and vital signs via clothing mounted heat and bio sensors

All these and more become possible with the deployment of FirstNet in Oregon as part of the FirstNet Nationwide Network (FNN), an interoperable broadband network dedicated to public safety.



The Law Title VI of the Middle Class Tax Relief and Job Creation Act of 2012 (PL112-96) includes provisions to fund and govern a national public safety broadband network, reallocate the 700 MHz D Block spectrum to public safety, and authorize the FCC to conduct incentive auctions to raise \$7 billion for building and managing the new network. It establishes the First Responder Network Authority, or FirstNet, within the Department of Commerce's National Telecommunications and Information Administration (NTIA) to oversee network planning, construction, and operation.

LTE Network To ensure interoperability and availability of low cost user devices, the Act directs the use of Long Term Evolution or LTE – the fourth generation (4G) cellular technology currently being deployed by commercial service providers. An LTE network consists of these major elements:

- User Equipment (UE), such as a vehicle mounted modem, smartphone or tablet
- Radio Access Network (RAN) consisting of towers and cell site base station equipment to make the wireless connection to the UE
- Evolved Packet Core (EPC), performing core LTE controller activities, such as identifying and connecting subscribers
- Backhaul network, which interconnects the RAN equipment to the EPC, typically via suitable fiber optic and microwave links





Applications The real value of FirstNet is the broad range of new public safety applications that it will enable. The expansive data throughput of LTE broadband, which is more than 10 times faster than 3G cellular data today, enables capabilities that, until now, were simply not possible, from multimedia command and control of video and graphics, to geo-location

and asset tracking, and automated license plate recognition. FirstNet plans to include a Service Delivery Platform (SDP) and public safety app store from which local, regional, and national software applications can be obtained as well as access to key public safety data sources such as the Criminal Justice Information Services (CJIS) databases.

FirstNet Vision

“To provide emergency responders with the first nationwide, high-speed, wireless broadband network dedicated to public safety”

FirstNet will offer Oregon Public Safety Users

 <p>Communication</p> <ul style="list-style-type: none"> • Video: 1-to-many • Messaging • Images • Group Text • Voice: Non-Mission Critical 	<p>Applications</p> <ul style="list-style-type: none"> • Your applications (Private, Selective Sharing) • FirstNet Applications • Syndicated Applications 
 <p>Services</p> <ul style="list-style-type: none"> • Data Storage • Recordkeeping • Search • Databases e.g., CJIS 	<p>Capabilities</p> <ul style="list-style-type: none"> • High Speed Wireless Data • Secured, Dedicated Network • Network Center Status • Activation • Product Ordering • Dynamic Priority Access 

Mission Support vs. Mission Critical When discussing applications, it's important to make a distinction between mission critical and mission support use by public safety users. The mission critical voice communications provided by two-way Land Mobile Radio (LMR) technology are supported today by wide coverage, highly reliable networks. The initial focus of

the FirstNet network in its phased roll-out will be mission support high speed data services.

Timeline In 2017, FirstNet activities in Oregon emphasize stakeholder education and outreach and the review of the network state plan proposed by FirstNet. Upon review, the Governor will decide whether Oregon will opt into the plan. In 2018, FirstNet and its commercial partner will launch the network, starting with the network core and building out each state RAN. Full nationwide service is anticipated by 2022.



Points to Remember

- LTE is not a replacement for LMR technology today.
- LMR will continue to provide mission critical voice for the foreseeable future.
- LTE introduces new capabilities and makes current data applications even better. It is a supplementary technology that offers new high bandwidth data and video services.
- FirstNet is a high speed data communications network. Its unique and compelling value will be fully realized as useful, interoperable applications are made available to users.

For more information, visit <http://www.firstnetinoregon.org> or contact David Soloos at [503-378-3175](tel:503-378-3175)

For a national perspective, visit the FirstNet website at <http://www.firstnet.gov>

Quad chart adapted from June 19, 2013 FirstNet Regional Workshop - RESEARCH AND ANALYSIS, The First Phase of our Work. SWIC-OPSBN-13-02, Sept- 2013

FirstNet by the Numbers

VISION

To provide emergency responders with the first nationwide, high-speed, wireless broadband network dedicated to public safety



THE LAW 2.22.12

FirstNet becomes Law PL.112-96

FUNDING

\$7B

authorized to build the FirstNet Network. Funded by spectrum auctions through 2022. The first auction netted



GOVERNANCE



FirstNet Board of Directors' **15** members have backgrounds in police, fire, sheriff, emergency medical, city government, and commercial telecommunications.

Governor appoints **1** single Point of Contact and governing body to represent the state's interests to FirstNet.

41 member Public Safety Advisory Committee (PSAC) advises FirstNet on public safety intergovernmental matters.



\$1.6B

20MHz of bandwidth has been dedicated to public safety in the prime **700MHz** frequency range.

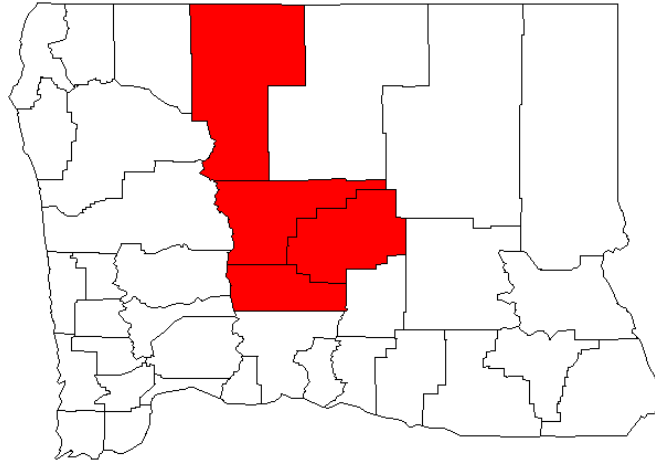


WHO WILL USE FIRSTNET

CENTRAL REGION

3 CENTRAL REGION COMMUNICATIONS SYSTEMS

NOTE: Please refer to your Regional TICP for additional detailed radio communications system information.



• Jefferson County

• Deschutes County

CENTRAL REGION

• Crook County

• Klamath County

POC# for the Central Region
Deschutes County 9-1-1: 541-693-7911

3.1 SHARED SYSTEMS

Radio System Name	Make/Model	Description	24/7 Phone #	Service Area
Bend Fire Department (BFD)	Various	VHF/Voter System/Analog Wideband (WB)	541-693-7911	Bend, Central and Eastern Deschutes
South Fire	Motorola MTR2000	VHF 2 repeater sites/Analog WB	541-693-7911	Southern Deschutes
Northwest (NW) Fire	Motorola MTR2000	VHF 3 repeater sites/Analog WB	541-693-7911	NW Deschutes

CENTRAL REGION

Radio System Name	Make/Model	Description	24/7 Phone #	Service Area
Crooked River Ranch (CRR) Fire	Kenwood	VHF/ 2 repeater sites/Analog Narrowband (NB)	541-693-7911	Northern Deschutes/Southern Jefferson
Redmond Fire	Various	VHF 1 repeater site/Analog WB	541-693-7911	Redmond/Terrebonne/Western Crook
Deschutes Co. Sheriff's Radio System	Motorola/SmartNet	800 MHz Simulcast/Analog WB	541-693-7911	Deschutes
Deschutes Co. Sheriff VHF System	Various	VHF/6 Repeaters/6 sites Analog WB	541-693-7911	Deschutes
Jefferson Co. Sheriff System	Motorola/Quantar	VHF/Analog WB 4 sites NB	541-472-2201	Jefferson Co.

CENTRAL REGION

Radio System Name	Make/Model	Description	24/7 Phone #	Service Area
Klamath Co. Interoperable Communications Group (KCICG)	Motorola/Alcatel	VHF Public Safety Band Conventional; Digital Capable; 155Mb Microwave Linked	541-884-6849	All Klamath Co.

3.1.1 Shared Channels

Channel Name	FRQ	Band	Tx/Rx	PL-Tone MHz
BFD 1		W	Tx-153.770/Rx-154.145	127.3
BFD TAC 1		W	Tx-154.385/Rx-154.385	
South Fire Spring Butte		W	Tx-158.985/Rx-154.175	156.7
South Fire Wampus Butte		W	Tx-158.985/Rx-154.175	
NW Fire 5 Mile Butte		W	Tx-150.805/Rx-154.415	123.0/167.9
NW Fire Hinkle Butte		W	Tx-150.805/RX-54.415	167.9/167.9
NW Fire Santiam		W	Tx-150.805/Rx-154.415	
CRR			Tx-158.8425/Rx-54.3925	103.5/103.5
RFD 1			Tx-158.865/Rx-154/070	162.2/162.2
RFD TAC 1			Tx-155.520/Rx-155.520	

CENTRAL REGION

3.2 SHARED UHF ASSIGNMENTS BY AGENCY

Department	Dept. #	Fire 1	Fire 2	EMS 1	Avail	Avail

3.3 GATEWAYS MOBILE/FIXED

Gateway Name	Owning Agency	Fixed/Mobile	24/7 Phone #	Service Area
BPD CERT 1	Bend PD	Mobile	541-390-3002	Central Oregon
BPD CERT 2	Bend PD	Mobile	541-390-3002	Central Oregon
BPD EOC 1	Bend PD	Mobile	541-390-3002	Central Oregon
City of Bend PD	Harris Unity XG-100 Multiband Radios			
	Motorola Portable 800 Conventional Repeaters			
	Motorola XTS3000 VHF			

CENTRAL REGION

3.4 CONSOLE PATCHING CAPABILITIES

Dispatch Center Name	System Name	Make/Model	# of Consoles	24/7 Phone #
Crook Co. 9-1-1	Dispatch Radio Console	Motorola CENTRACOM Gold	2	541-447-4168
Deschutes Co. 9-1-1	Dispatch Radio Console	Zetron ACU	20	541-693-7911
Jefferson Co. 9-1-1	Dispatch Radio Console	Motorola CENTRACOM Gold	3	541-475-2201
Klamath Co. 9-1-1	Dispatch Radio Console	Motorola MC5500		541-884-6849

3.5 PORTABLE REPEATERS

Repeater Name	Owning Agency	Make/Model	FRQ Band	24/7 Phone #
Deschutes Co. Sherriff's Office (DCSO) Repeater	DCSO	Unk – P25	VHF	541-693-7911
BPD 800-1	Bend Police	Unk – P25	800 MHz	541-693-7911
BPD 800-2	Bend Police	Unk – P25	800 MHz	

CENTRAL REGION

3.6 CACHE RADIOS

Radio Cache Name	Make/Model	Agency	24/7 Phone #	FRQ Band	Qty
DCSO VHF Cache	Motorola XTS-3000	DCSO	Deschutes Co 911 541-693-7911	VHF	12
DCSO 800 MHz Cache	Motorola XTS-3000	DCSO	Deschutes Co 911 541-693-7911	800 MHz	15
City of Redmond PD	Motorola MTS-2000/MTX-8250	City of Redmond PD	Deschutes Co 911 541-693-7911	800 MHz	25
City of Bend PD	Motorola XTS-3000	City of Bend PD	Deschutes Co 911 541-693-7911	VHF	15
City of Bend PD	Harris Unity XG-100	City of Bend PD	Deschutes Co 911 541-693-7911	Tri-Band	4

3.6.1 Required Channels for Cache Radios

Required channels for all cache radios are listed in Section 10 unless otherwise noted in the specific region section.

CENTRAL REGION

3.7 MOBILE COMMUNICATIONS UNITS

Unit ID/Designator	Owning Agency	FEMA Type	24/7 Phone #	Deployment Area
Search and Rescue (SAR) IC Trailer	Crook Co Sheriff		541-447-4168	
Amateur Radio Emergency Services (ARES)/Communications Trailer	DCSO		541-693-7911	
DCSO Black Box	DCSO		541-693-7911	
SAR IC Trailer	DCSO		541-693-7911	
Command Trailer	Jefferson Co Sheriff		541-475-2201	

3.8 AEC POC

Name/Location	E-Mail	Phone #	Call Sign
Deschutes Co. SAR Andy Johnson	ke7tmu@arrl.net	541-317-8315	KE7TMU
Jefferson Co. April Stream	april.stream@co.jefferson.or.us	541-475-6520	KE7HKC

CENTRAL REGION

3.9 DISPATCH CENTERS

Dispatch Center	24/7 Phone #	Organizations/Agencies Served
Prineville 9-1-1 PD Communications Center	541-447-4168	
Deschutes Co. 9-1-1 Service District	541-693-7911	
Jefferson Co. Sheriff's Office (SO)	541-475-2201	
Warm Springs PD	541-553-1171	
Klamath Co. Emergency Communications District	541-883-5336/ 541-884-4876 ext.4	

3.10 CENTRAL REGION AGENCIES

Central Region Agencies	24/7 Phone #	Central Region Agencies	24/7 Phone #
Crook Co. Central Oregon Intergovernmental Council/Cascades East Transit (COIC/CET)		Klamath Co. Oregon Institute of Technology (OIT) Security	
Crook Co. City of Prineville Railway (COPR)		Klamath Falls PD	
Crook Co. City of Prineville's Public Works (PW)		Klamath Co. Fire District 3	
Crook Co. Fire and Rescue		Prineville PD	

CENTRAL REGION

Central Region Agencies	24/7 Phone #	Central Region Agencies	24/7 Phone #
Crook Co. Health Department		Deschutes Co. Redmond Rural Fire District	
Crook Co. Road Department		Deschutes Co. Redmond Airport	
Crook Co. SO		Klamath Co. Rocky Point Fire and Rescue	
Deschutes Co. Bend Fire District		Jefferson Co. Emergency Medical Service (EMS)	
Deschutes Co. Black Butte Fire District		Jefferson Co. Road Department	
Deschutes Co. Black Butte Ranch PD		Jefferson Co. Three Rivers Fire	
Deschutes Co. City of Bend PD		Klamath Co. Basin Ambulance	
Deschutes Co. City of Bend PW		Klamath Co. Bonanza Fire	
Deschutes Co. City of Redmond PD		Klamath Co. Bonanza Ambulance	
Deschutes Co. City of Redmond PW		Klamath Co. Central Cascades Fire	
Deschutes Co. City of Sisters PW		Klamath Co. Chemult Fire	
Deschutes Co. Cloverdale Rural Fire Protection District		Klamath Co. Chiloquin Ambulance	
Deschutes Co. Crooked River Ranch Fire		Klamath Co. Chiloquin Fire District, Merrill Fire	
Deschutes Co. La Pine Rural Fire Protection District		Klamath Co. Crescent Fire	
Deschutes Co. Road Department		Klamath Co. Keno Rural Fire District	

CENTRAL REGION

Central Region Agencies	24/7 Phone #	Central Region Agencies	24/7 Phone #
DCSO		Klamath Co. Kingsley Field FD	
Deschutes Co. Sisters/Camp Sherman Rural Fire District		Klamath Co. Fire District 1	
Deschutes Co. Sunriver Fire District		Klamath Co. Fire District 4	
Deschutes Co. Sunriver Police		Klamath Co. Fire District 5	
Jefferson Co. Rural Fire District		Klamath Co. Malin Fire	
Jefferson Co. COIC/CET		Klamath Co. Malin PD	
Jefferson Co. Crooked River Ranch Rural Fire District		Klamath Co. Merrill PD	
Jefferson Co. Culver FD		Klamath Co. Oregon Outback FD	
Jefferson Co. Madras PD		Klamath Co. Parole and Probation	
Jefferson Co. Madras PW		Klamath Co. Sheriff	
Jefferson Co. SO			
Non-Governmental Agencies			
Air Link Critical Care Transport (AIRLINK)		Cascade Medical Transport	
ARES/Radio Amateur Civil Emergency Services (RACES)		Hoodoo Ski Resort	
American Red Cross		Mt. Bachelor Resort	
Bend Memorial Clinic		Salvation Army	

CENTRAL REGION

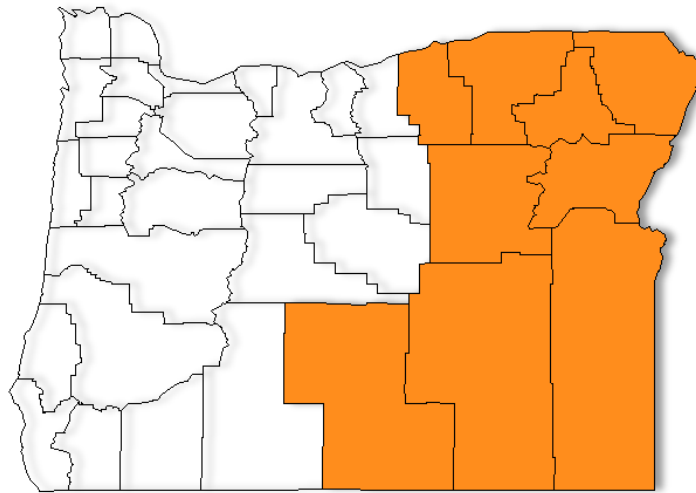
Central Region Agencies	24/7 Phone #	Central Region Agencies	24/7 Phone #
Breeze Transportation		St. Charles Medical Center (Bend/Redmond/Madras/ Prineville)	
Tribal Entities			
Confederate Tribes of Warm Springs			

CENTRAL REGION

This page intentionally left blank

4 EASTERN REGIONAL COMMUNICATIONS SYSTEMS

NOTE: Please refer to your Regional TICP for additional detailed radio communications system information.



EASTERN REGION

• Morrow Co.	• Wallowa Co.	• Lake Co.
• Umatilla Co.	• Grant Co.	• Harney Co.
• Union Co.	• Baker Co.	• Malheur Co.

**POC# for the Eastern Region
Baker Co.: 541-523-6415**

EASTERN REGION

4.1 SHARED SYSTEMS

Radio System Name	Make/Model	Description	24/7 Phone #	Service Area
Baker Co. Red Net	Motorola/Kenwood	VHF	541-523-6415	Baker Co.
Baker Co. Blue Net	Motorola/Daniels/ Kenwood	VHF	541-523-6415	Baker Co.
Law		VHF		Grant Co.
Fire		VHF		Grant Co.
City Public Works		VHF		John Day
Co. Road Department				Grant Co.
KWM795 Control 1 Local	Motorola			Lake Co.
Lake Co. Road Department	Motorola			Lake Co.
911 COM WPME967	Motorola			Lake Co.
FIRE COM WNXF571	Motorola			Lake Co.
Malheur Co. SO (MCSO)	Motorola/Daniels	VHF	541-473-5125	Malheur Co.
Malheur Co. Fire/EMS	Motorola/Daniels	VHF		
Umatilla Morrow Radio System	Motorola SmartZone	450-470 MHz Trunked	541-969-7592	Umatilla & Morrow Counties
Union Co.	Motorola		541-963-9468	
Wallowa Co	M-A/COM		541-426-3131	Wallowa Co

EASTERN REGION

4.2 SHARED CHANNELS

Channel Name	FRQ	Band	Tx/Rx	PL-Tone MHz

4.3 SHARED UHF ASSIGNMENTS BY AGENCY

Department	Dept. #	Fire 1	Fire 2	EMS 1	Avail	Avail

4.4 GATEWAYS MOBILE/FIXED

Gateway Name	Owning Agency	Fixed/ Mobile	24/7 Phone #	Service Area
NA				

4.5 CROSS PATCHING CAPABILITIES

Gateway Name	Owning Agency	Fixed/ Mobile	24/7 Phone #	Service Area
ACU-1000	MCSO	Mobile		Umatilla Co.
ACU-T	Oregon Military Department	Mobile	541-969-7592	Umatilla Co.
Formally Gateways				

EASTERN REGION

4.6 PORTABLE REPEATERS

Repeater Name	Owning Agency	Make/Model	FRQ Band	24/7 Phone #
NA				

4.7 CACHE RADIOS

Radio Cache Name	Make/Model	24/7 Phone #	FRQ Band	Qty
Baker Co. Consolidated 9-1-1 Dispatch	Kenwood TK-272G	541-523-6415	VHF	6
Baker Co. Consolidated 9-1-1 Dispatch	Kenwood TK-260G	541-523-6415	VHF	6
Grant Co. SO Radio Cache	Bendix King DPH	541-575-1131	VHF	20
Morrow Co. Trunked Radio Cache	Motorola MT S2000	541-969-7592	450-470 MHz UHF	3
Umatilla Co. Trunked Radio Cache	Motorola XTS2500	541-969-7592	450-470 MHz UHF	14
Union Co. Emergency Services	Kenwood TK-290	541-963-9468	VHF	6
Wallowa Co. EM Radio Cache	Kenwood	541-426-3131	VHF	10
National Fire Center P25 Cache (Federal Resource)	Motorola MTS 2000		800 MHz	100

4.7.1 Required Channels for Cache Radios

Required channels for all cache radios are listed in Section 10 unless otherwise noted in the specific region section.

EASTERN REGION

4.8 MOBILE COMMUNICATIONS UNITS

Unit ID/Designator	Owning Agency	24/7 Phone #	Deployment Area
Baker Co. MCU Truck	Baker Co. Consolidated 9-1-1 Dispatch	541-523-6415	Primary area Baker Co. Also available to the Region
Baker Co. EOC Trailer	Baker Co. Consolidated 9-1-1 Dispatch	541-523-6415	Baker Co.
Grant Co. 450	Grant Co. Sheriff Storage Facility	541-575-1131	Grant and surrounding Counties
Emergency Service Command Sport Utility Vehicle (SUV) MCSO	Malheur Co. SO	541-473-5125	Regionwide
MCSO Emergency Services Mobile Command Trailer	Malheur Co. SO	541-473-5125	Malheur County and surrounding counties
MCC 2500 (Morrow Co.)	Morrow Co. Sheriff's Office	541-676-5317	Gilliam, Morrow, Umatilla, Grant, and Wheeler Counties. Further on a case by case basis
59 C	59-C	541-963-9468	Regionwide
MCU UCSAR Command Trailer		541-963-9468	Regionwide

EASTERN REGION

4.9 AEC POC

Name/Location	E-Mail	Phone #	Call Sign

4.10 DISPATCH CENTERS

Dispatch Center	24/7 Phone #	Organizations/Agencies Served
Baker Co. Consolidated Dispatch 9-1-1	541-523-6415	
John Day PD	541-575-0030	
Malheur Co. SO	541-473-5125	
Ontario PD	541-889-7266	
Union Co. Communications	541-963-5112	
Wallowa Co. SO	541-426-8206	
L.E.T.S. 9-1-1 Communication Center	541-947-2504	
Umatilla Co. Sherriff's Office (UCSO) Dispatch	541-966-3651	
MCSO Dispatch	541-676-5317	
Milton-Freewater Dispatch	541-938-5511	
Confederated Tribes of the Umatilla Indian Reservation (CTUIR) Dispatch	541-278-0551	
Southern Command Center (OSP)	541-664-4600	

EASTERN REGION

4.11 EASTERN REGION AGENCIES

Eastern Region Agencies	24/7 Phone #	Eastern Region Agencies	24/7 Phone #
Baker City FD		Morrow Co. Health District	
Baker City Police		Morrow Co. Public Works	
Baker City PW		Morrow Co. SO	541-676-5317
Baker Co. District Attorney		Umatilla Co.	
Baker Co. Emergency Management		Union Co.	
Baker Co. Fire Authority		Umatilla Co. Athena FD	
Baker Co. Health Department		Umatilla Co. Athena PD	
Baker Co. Juvenile Department		Union Co. Cove Fire	
Baker Co. Road Department		Union Co. Cove Quick Response Team (QRT)	
Baker Co. SO		Umatilla Co. East Umatilla Co. Fire District	
Baker Rural Fire Protection District and Quick Response Unit (QRU)		Umatilla Co. East Umatilla Health District	
Baker Co. Bowen Valley Rural Fire Protection District (RFPD)		Umatilla Co. Echo RFPD	
Baker Co. Burnt River FD and QRU (Unity)		Union Co. Elgin Ambulance	
Baker Co. City of Sumpter Fire and QRU		Union Co. Elgin Fire	

EASTERN REGION

Eastern Region Agencies	24/7 Phone #	Eastern Region Agencies	24/7 Phone #
Baker Co. Eagle Valley Ambulance		Umatilla Co. Elgin Police	
Baker Co. Haines Rural FD		Umatilla Co. Helix RFPD	
Baker Co. Halfway-Oxbow Ambulance		Umatilla Co. Fire District	
Baker Co. Huntington Fire and QRU		Umatilla Co. Hermiston PD	
Baker Co. Keating RFPD and QRU		Umatilla Co. Hermiston Public Works	
Baker Co. Medical Springs Rural Fire & QRU		Union Co. Imbler Fire	
Baker Co. North Powder Fire and QRU		Union Co. Imbler QRT	
Baker Co. Pine Valley Rural FD		Union Co. La Grande Ambulance	
Baker Co. Powder River RFPD & QRU		Union Co. La Grande Fire	
Baker Co. Richland FD		Union Co. La Grande Police	
Grant Co. Ambulance Service		Union Co. La Grande Rural Fire	
Grant Co. Canyon City FD		Co. Medical Springs Fire	
Grant Co. Dayville FD		Umatilla Co. Milton-Freewater FD	
Grant Co. Granite FD		Umatilla Co. Milton-Freewater PD	
Grant Co. Emergency Management		Union Co. North Powder Fire	
Grant Co. Fire Defense Board		Union Co. North Powder QRT	

EASTERN REGION

Eastern Region Agencies	24/7 Phone #	Eastern Region Agencies	24/7 Phone #
Grant Co. Road Department		Umatilla Co. Pendleton FD	
Grant Co. SO		Umatilla Co. Pendleton PD	
Grant Co. John Day City Public Works		Umatilla Co. Pendleton PW	
Grant Co. John Day PD		Umatilla Co. Pilot Rock PD	
Grant Co. John Day RFPD/FD		Umatilla Co. Pilot Rock RFPD	
Grant Co. Long Creek FD		Umatilla Co. Stanfield PD	
Grant Co. Monument RFPD/FD		Umatilla Co. Stanfield PW	
Grant Co. Mt. Vernon RFPD/FD		Umatilla Co. EM	541-969-0270
Grant Co. Prairie City RFPD/FD		Umatilla Co. Public Works	
Grant Co. Seneca FD		Umatilla Co. SO	541-966-3651
Lake Co. Sheriff		Umatilla PD	
Lake Co. FD		Umatilla Public Works	
Lake Co. Road Department		Umatilla Rural Fire Protection District	
Lake Co. Thomas Creek Westside RFD		Union Ambulance	
Malheur Co. SO		Union Co. Emergency Services	
Malheur Co. Ontario City		Union Co. Search and Rescue	
Malheur Co. Rural Fire and EMS			
Morrow Co. Boardman PD		Wallowa Co. City of Joseph Fire	

EASTERN REGION

Eastern Region Agencies	24/7 Phone #	Eastern Region Agencies	24/7 Phone #
Morrow Co. Boardman Public Works		Wallowa Co. City of Wallowa Fire	
Morrow Co. Boardman RFPD		Wallowa Co. Enterprise Police	
Morrow Co. Heppner FD		Wallowa Co. Enterprise Fire	
Morrow Co. Heppner Public Works		Wallowa Co. Lostine FD	
Morrow Co. Ione RFPD		Wallowa Co. Sheriff	
Morrow Co. Irrigon Public Works		Wallowa Co. Emergency Management	
Morrow Co. Irrigon RFPD		Wallowa Co. Road Department	
Morrow Co. Lexington FD		Morrow Co. Emergency Management	
Non-Governmental Agencies			
American Red Cross		Life Flight Network	
ARES/RACES		Med Star – Washington	
Baker City Municipal Airport		Mid-Columbia Bus Company	
Baker School District 5J		Moffit Brothers	
Cascade Natural Gas		Oregon Trail Electric Co-Op	
Community Connections of Baker Co.		Pacific Power	
Community Connections of Wallowa Co.		Pioneer Memorial Hospital	

EASTERN REGION

Eastern Region Agencies	24/7 Phone #	Eastern Region Agencies	24/7 Phone #
Eagle Valley Telephone		St. Alphonsus Medical Center- Baker City	
Enterprise Schools		Salvation Army	
FerrellGas		St. Alphonsus Medical Center- Ontario	
Good Shepherd Hospital		St. Anthony Hospital	
Grande Ronde Hospital		Union Pacific Rail Road	
Idaho Power		Umatilla Electric Co-Op (UEC)	
Joseph Schools		Volunteer Organizations Active in Disaster (VOAD)	
Life Flight - Idaho		Wallowa Memorial Hospital	
Life Flight (Private)		Wallowa Schools	
Life Flight - Boise, ID		Wallowa Co. Owned	
Tribal Entities			
CTUIR (Federally Recognized)			

EASTERN REGION

4.12 INTER-SYSTEM SHARED CHANNELS

COMMUNICATIONS RESOURCE AVAILABILITY WORKSHEET ICS 217A			Frequency Band 150-174 MHZ		Description STATEWIDE CHANNEL PLAN		
Channel Config	Channel Name/Trunked Radio System Talk Group	Eligible Users/Assignments	Rx Freq	Rx Tone/NAC	Tx Freq	Tx Tone/NAC	Mode A, D, or M
Repeater Pair	SAR	All Baker Co. Agencies	155.8050	None	155.8050	156.7	A
Simplex Base/Mobile	OPEN	All Agencies	155.4750	None	155.4750	156.7	A
Simplex	State Fire	All Agencies	154.2800	None	154.2800	156.7	A
Simplex Base/Mobile	Hospital Emergency Administrative Radio (HEAR)	EMS & Hospital (Tone varies by hospital)	155.340	none	154.340		A
	Carney Butte LE	LE	453.5250	065 (DPL)	458.5250	065 (DPL)	A
	Carney Butte FD	Fire Protection	453.6375	065 (DPL)	458.6375	065 (DPL)	A
	Black Mountain	LE	453.8125	065 (DPL)	458.8125	065 (DPL)	A

EASTERN REGION

COMMUNICATIONS RESOURCE AVAILABILITY WORKSHEET		ICS 217A	Frequency Band 150-174 MHZ		Description STATEWIDE CHANNEL PLAN		
Channel Config	Channel Name/Trunked Radio System Talk Group	Eligible Users/ Assignments	Rx Freq	Rx Tone/NAC	Tx Freq	Tx Tone/NAC	Mode A, D, or M
	Oregon Off-Highway Vehicle (OHV) Park	LE	453.8125	065 (DPL)	465.1750	065 (DPL)	A

4.12.1 UHF Inter-system Shared Channel(s)

COMMUNICATIONS RESOURCE AVAILABILITY WORKSHEET		ICS 217A	Frequency Band UHF		Description STATEWIDE CHANNEL PLAN		
Channel Config	Channel Name/Trunked Radio System Talk Group	Eligible Users/ Assignments	Rx Freq	Rx Tone/NAC	Tx Freq	Tx Tone/NAC	Mode A, D, or M
	Carney Butte LE	LE	453.5250	065 (DPL)	458.5250	065 (DPL)	A
	Carney Butte FD	Fire Protection	453.6375	065 (DPL)	458.6375	065 (DPL)	A
	Black Mountain	LE	453.8125	065 (DPL)	458.8125	065 (DPL)	A
	Oregon Off-Highway Vehicle (OHV) Park	LE	453.8125	065 (DPL)	465.1750	065 (DPL)	A

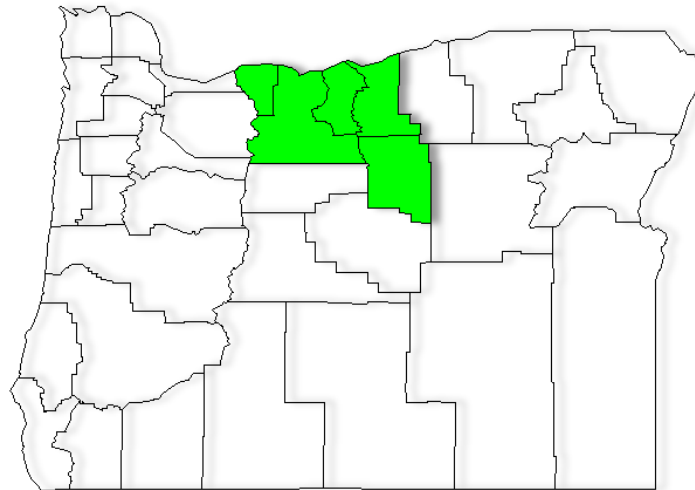
EASTERN REGION

4.12.2 VHF Inter-system Shared Channel(s)

COMMUNICATIONS RESOURCE AVAILABILITY WORKSHEET			ICS 217A	Frequency Band VHF	Description STATEWIDE CHANNEL PLAN		
Channel Config	Channel Name/Trunked Radio System Talk Group	Eligible Users/Assignments	Rx Freq	Rx Tone/NAC	Tx Freq	Tx Tone/NAC	Mode A, D, or M
	601A	LE	154.7550	173.8	155.5950	173.8	A
	601B	LE	154.7550	173.8	155.5950	162.2	A
	601C	LE	154.7550	173.8	155.5950	167.9	A
	340	LE/Fire Protection	154.1150		155.9250	167.9	A
	Echo Fire	Echo Fire	154.4		150.7750	606(DPL)	
	517	LE/Fire	154.7250		154.7250	162.2	
	518	LE	154.7250		155.6550	162.2	
	519	LE	154.6500	192.8	159.1500	192.8	

5 MID-COLUMBIA REGION COMMUNICATIONS SYSTEMS

NOTE: Please refer to your Regional TICP for any other detailed radio communications system information.



• Hood River	• Sherman County	• Wheeler County
• Wasco County	• Gilliam County	

POC# for the Mid-Columbia Region
County DEM: 541-386-1213

MID-COLUMBIA REGION

MID-COLUMBIA REGION

5.1 SHARED SYSTEMS

Radio System Name	Make/Model	Description	24/7 Phone #	Service Area
Fire Simulcast	Motorola	VHF	541-386-2711	Hood River Co.
LE	Motorola	Analog/VHF	541-386-2711	Hood River Co.
587 Multicast	Motorola/Quantar	Conventional/Analog/VHF	541-384-2080	Wheeler Co.
Fire South	Motorola/VHF	Repeater/VHF	541-298-4178	South Co. Fire

5.2 SHARED CHANNELS

Channel Name	FRQ	Band	Tx/Rx	PL-Tone MHz
Not Available				

5.3 SHARED ASSIGNMENTS

Department	Dept. #	Fire 1	Fire 2	EMS 1	Avail	Avail
Not Available						

5.4 GATEWAYS MOBILE/FIXED

Gateway Name	Owning Agency	Fixed/Mobile	24/7 Phone #	Service Area
Not Available				

MID-COLUMBIA REGION

5.5 CROSS PATCHING

Gateway Name	Owning Agency	Fixed/ Mobile	24/7 Phone #	Service Area
Not Available				

5.6 PORTABLE REPEATERS

Repeater Name	Owning Agency	Make/Model	FRQ Band	24/7 Phone #
Not Available				

5.7 CACHE RADIOS

Radio Cache Name	Make/Model	Agency	24/7 Phone #	FRQ Band	Qty
EOC	Motorola XTS 3000	Wasco Co. EM	541-296-5454	VHF/ Multi-Channel	10

5.7.1 Required Channels for Cache Radios

Required channels for all cache radios are listed in Section 10 unless otherwise noted in the specific region section.

MID-COLUMBIA REGION

5.8 MOBILE COMMUNICATIONS UNITS

Unit ID/Designator	Owning Agency	FEMA Type	24/7 Phone #	Deployment Area
Wheeler Co. SAR Trailer	Wheeler Co.	Type IV	541-384-2080	Adjacent Counties
Wasco Co. MCU	Wasco Co.	Type III	541-296-5454	Regional

5.9 AEC POC

Name/Location	E-Mail	Phone #	Call Sign

5.10 DISPATCH CENTERS

Dispatch Center	24/7 Phone #	Organizations/Agencies Served
Tri Co. Communications		
Mid-Columbia Fire & Rescue	541-298-4178	
The Dalles City Police	541-296-2233	
Hood River Co. 9-1-1		
Wasco Co. Sherriff	541-296-5454	
Warm Springs		
Columbia River Inter-Tribal Fisheries Enforcement (CRITFE)		

MID-COLUMBIA REGION

5.11 MID-COLUMBIA REGION AGENCIES

Mid-Columbia Region Agencies	24/7 Phone #	Mid-Columbia Region Agencies	24/7 Phone #
Hood River 9-1-1		Wasco Co. Ambulance & First Responders	
Hood River Co. Cascade Locks FD		Wasco Co. Dallesport FD & First Responders	
Gilliam Co. Arlington Volunteer Ambulance Service		Wasco Co. Mosier FD & First Responders	
Gilliam Co. Condon PD		Wasco Co. Pine Hollow FD	
Gilliam Co. SO		Wasco Co. Shaniko FD & First Responders	
Gilliam Co. North Gilliam Co. RFPD		Wasco Co. Sheriff	
Gilliam Co. South Gilliam Co. RFPD		Wasco Co. The Dalles City Road Department	
Gilliam Co. South Gilliam Co. Ambulance		Wasco Co. Tygh Valley FD	
Sherman Co. Moro FD		Wheeler Co. Columbia River Inter-Tribal Fisheries	
Sherman Co. Rufus FD		Wheeler Co. Fossil Ambulance	
Sherman Co. Moro Rural FD		Wheeler Co. Fossil FD	
Sherman Co. North Sherman FD		Wheeler Co. Mitchell FD	
Sherman Co. SO		Wheeler Co. Mitchell Ambulance	

MID-COLUMBIA REGION

Mid-Columbia Region Agencies	24/7 Phone #	Mid-Columbia Region Agencies	24/7 Phone #
Sherman Co. Ambulance		Wheeler Co. Spray Ambulance	
Sherman Co. South Sherman Fire & Rescue		Wheeler Co. Spray FD	
Wasco Co. Communications		Wasco Co. Maupin FD & South Co. Ambulance and Rescue	
Wasco Co. Dufur FD & Ambulance		Wasco Co. Mid-Columbia FD & Rescue	
Wasco Co. Juniper Flat FD & First Responders			
Non-Governmental Agencies			
AirLink		Mid Valley Elementary School	
ARES/RACES		Mount Hood Scenic Railroad (MHRR)	
Cascade Locks School		Northwest Natural Gas	
Century Link Telephone		Northern Wasco School District 21	
Crystal Springs Water District		Pacific Power	
East Fork Irrigation District		Parkdale Elementary School	
Farmers Irrigation District		Pine Grove Elementary School	
Hood River Electric Cooperative		Providence Hood River Memorial Hospital	
Hood River Middle School		South Wasco School District	

MID-COLUMBIA REGION

Mid-Columbia Region Agencies	24/7 Phone #	Mid-Columbia Region Agencies	24/7 Phone #
Hood River Valley High School (All schools to be netted together on Co. UHF Emergency for Active Shooter Incident)		Mid-Columbia Medical Center (MCMC)	
Ice Fountain Water District		Wy'east Middle School	
Life Flight		Union Pacific Railroad (UPRR)	
MedStar		Westside Elementary School	
Middle Fork Irrigation District (Federally licensed dam, lake, and power generation)			
Tribal Entities			
Columbia River Inter-Tribal Fisheries		Warm Springs PD	

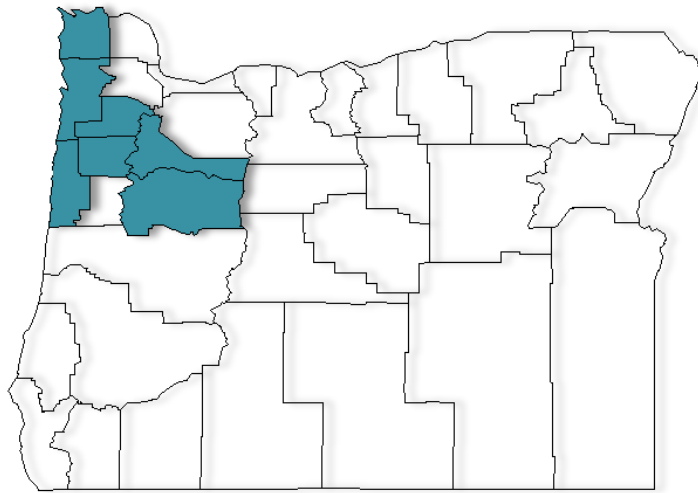
MID-COLUMBIA REGION

5.12 INTER-SYSTEM SHARED CHANNELS

COMMUNICATIONS RESOURCE AVAILABILITY WORKSHEET			Frequency Band VHF	Description STATEWIDE CHANNEL PLAN			
Channel Config	Channel Name/Trunked Radio System Talk Group	Eligible Users/Assignments	Rx Freq	Rx Tone/NAC	Tx Freq	Tx Tone/NAC	Mode A, D, or M
Repeater Pair	SAR	All Agencies	155.8050	None	155.8050	156.7	
Simplex Base/Mobile	OPEN	All Agencies	155.4750	None	155.4750	156.7	
Repeater Pair	State Fire	All Agencies	154.2800	None	154.2800	156.7	
Simplex Base/Mobile	VMED28 or HEAR (Tone varies by hospital)	EMS & Hospitals	155.3400		155.3400		

6 MID-VALLEY NW COASTAL REGION COMMUNICATIONS SYSTEMS

NOTE: Please refer to your Regional TICP for any other detailed radio communications system information.



• Clatsop County	• Polk County	• Linn County
• Tillamook County	• Lincoln County	
• Yamhill County	• Marion County	

POC# for the Mid-Valley NW Coastal Region
City of Salem: 503-763-1400

MID-VALLEY NW COASTAL REGION

6.1 SHARED SYSTEMS

Radio System Name	Make/Model	Description	24/7 Phone #	Service Area
9-1-1 Centers Co. Police	Motorola	Quantar MTR 2000/VHF VHF Analog/WB	541-265-4231	Lincoln Co. Lincoln Co.
"A" System	Motorola SmartNet	800 MHz Trunked	503-763-1400	Salem/Keizer
"B" System	Motorola SmartNet	800 MHz Trunked	503-763-1400	Salem/Keizer
Marion Co. PW	Smart Link/ Kenwood	450 MHz Trunked	503-931-2120	Marion Co.
PCSO	Various	VHF/Analog Conventional	503-932-6071	Polk Co./Mid Valley NW Coastal Region
PC Fire	Various	VHF	503-932-6071	Polk Co./Mid Valley NW Coastal Region
Tillamook Co. Radio System (TCRS)	Motorola - MTR2000/ Kenwood	Repeated/VHF		Tillamook Co.

MID-VALLEY NW COASTAL REGION

Radio System Name	Make/Model	Description	24/7 Phone #	Service Area
Co. Simulcast	Tait QS2	UHF/Simulcast Conventional	503-537-4805	Yamhill Co. and Part of Polk Co.
McMinnville MPT	Motorola GTR	Simulcast Conventional System/Analog/UHF 450 range	503-437-2024	City and Region around McMinnville

6.1.1 Shared Channels

Channel Name	FRQ	Band	Tx/Rx	PL-Tone MHz

6.2 UHF ASSIGNMENTS

Department	Dept. #	Fire 1	Fire 2	EMS 1	Avail	Avail

6.3 GATEWAYS MOBILE/FIXED

Gateway Name	Owning Agency	Fixed/Mobile	24/7 Phone #	Service Area
JPS/ACU-1000	City of Salem	Fixed	503-763-1400	Salem Metropolitan

MID-VALLEY NW COASTAL REGION

Gateway Name	Owning Agency	Fixed/Mobile	24/7 Phone #	Service Area
JPS/ACU-1000	Woodburn Fire	Fixed	503-982-2360	North Marion Co.
JPS/ACU-1000	Marion Co. SO	Mobile	503-932-1997	North Marion Co.
Astoria 911	City of Astoria	Fixed		
Seaside 911	City of Seaside	Fixed		
VOODOO Box	MFSA	ICRI Mobile		Statewide/ Regionwide
Tillamook 911	911 Emergency Communications District	Fixed		
Backup 911	Tillamook COSO	Fixed		
Tillamook EOC	Tillamook COSO	Mobile		

6.4 CROSS PATCHING

Gateway Name	Owning Agency	Fixed/ Mobile	24/7 Phone #	Service Area
Not Available				

6.5 PORTABLE REPEATERS

Repeater Name	Owning Agency	Make/Model	FRQ Band	24/7 Phone #
Not Available				

MID-VALLEY NW COASTAL REGION

6.6 CACHE RADIOS

Radio Cache Name	Make/Model	Agency	24/7 Phone #	FRQ Band	Qty
Clatsop Co. Sheriff's Office (CCSO)	MT 2000 HT 1550	CCSO		VHF	17 5
Clatsop Co. EOC	Kenwood TK260 KGUV03	Clatsop Co. EM	503) 791-7060	VHF VHF/UHF	6 32
Lincoln Co. Emergency Management	Motorola HT-1250	Lincoln Co. SO	541-265-4231	VHF	16
Lincoln Co. Sheriff's Office	ICOM F70DT	Lincoln Co. SO		VHF/P25 Digital	6
EOC Cache	Kenwood TK380	Marion Co. PW	503-931-2120	UHF	6
Marion Co. Health	Kenwood TK380/3180	Marion Co. Health	503-931-2120	UHF	60
Polk Co. SO	Kenwood TK2180	Polk Co. SO	503-932-6071	VHF	5
Polk Co. SO	Kenwood TK290	Polk Co. SO	503-932-6071	VHF	8
Astoria PD (APD)	HT-1000	Astoria PD		VHF	5
Astoria FD (AFD)		State Fire Marshall		VHF	8
Seaside PD	HT-1000	Seaside PD		VHF	12
Co. Radio Shop	Vertex Handhelds	Yamhill Co. YCOM		UHF	10

MID-VALLEY NW COASTAL REGION

6.6.1 Required Channels for Cache Radios

Required channels for all cache radios are listed in Section 10 unless otherwise noted in the specific region section. The Following channels are also required to be programmed in the Mid-Valley NW Coastal Region Cache Radios.

Channel Name	Frequency (Narrowband)		Primary Use
REQUIRED CHANNELS	Mobile RX	Mobile TX	
UCALL40	453.2125	458.2125	Any Public Safety
UCALL40D (Simplex)	453.2125	453.2125	Any Public Safety
UTAC41	453.4625	458.4625	Any Public Safety
UTAC41D (Simplex)	453.4625	453.4625	Any Public Safety
UTAC42	453.7125	458.7125	Any Public Safety
UTAC42D (Simplex)	453.7125	453.7125	Any Public Safety
UTAC43	453.8625	458.8625	Any Public Safety
UTAC43D (Simplex)	453.8625	453.8625	Any Public Safety
Default operation should be carrier squelch receive, CTCSS 156.7(5A) transmit. If the user can enable/disable CTCSS without reprogramming the radio, the indicated CTCSS tone also could be programmed for receive, and the user instructed how and when to enable/disable.			

MID-VALLEY NW COASTAL REGION

Required Channels for Cache Radios (Cont.)

Channel Name	Frequency (Narrowband)		CTSS Tone	Primary Use
REQUIRED CHANNELS	Mobile RX	Mobile TX		
VCALL10	155.7525	155.7525	CSQ/156.7 (5A) ±	Any Public Safety
VTAC11*	151.1375	151.1375	CSQ/156.7 (5A) ±	Any Public Safety
VTAC12*	154.4525	154.4525	CSQ/156.7 (5A) ±	Any Public Safety
VTAC13	158.7375	158.7375	CSQ/156.7 (5A) ±	Any Public Safety
VTAC14	159.4725	159.4725	CSQ/156.7 (5A) ±	Any Public Safety
VTAC33* •	159.4725	151.1375	CSQ/136.5 (4Z)	Any Public Safety
VTAC34* •	158.7375	154.4525	CSQ/136.5 (4Z)	Any Public Safety
VTAC35 •	159.4725	158.7375	CSQ/136.5 (4Z)	Any Public Safety
VTAC36* •	151.1375	159.4725	CSQ/136.5 (4Z)	Any Public Safety
VTAC37* •	154.4525	158.7375	CSQ/136.5 (4Z)	Any Public Safety
VTAC38 •	158.7375	159.4725	CSQ/136.5 (4Z)	Any Public Safety
VTAC17	161.8500	157.2500	CSQ/156.7 (5A) ±	See Note
VTAC17D	161.8500	161.8500	CSQ/156.7 (5A) ±	See Note
Note: VTAC17 & VTAC17D, These are legal to use in Malheur and Harney Counties ONLY. See NIFOG page 27 for information.				

MID-VALLEY NW COASTAL REGION

6.7 MOBILE COMMUNICATIONS UNITS

Unit ID/Designator	Owning Agency	FEMA Type	24/7 Phone #	Deployment Area
Lincoln Co. Comms Vehicle	Lincoln Co. Sheriff's Office (LCSO)			Statewide
Linn Co. MCC		Type III		Linn Co.
PCSO Mobile Command Post (MCP)	Polk Co. SO		503-932-6071	Polk Co.
IDP MMP MCP	Independence & Monmouth PD			City of Independence and City of Monmouth
Marion Co. MCSO MCP	Marion Co. SO		503-932-1997	Marion Co.
Tillamook Mobile EOC	Tillamook COSO			Region-wide
Tillamook Comms Van	Tillamook EM			Region-wide
HM-11 Trailer	State Fire Marshall			Region-wide

6.8 AEC POC

Name/Location	E-Mail	Phone #	Call Sign

MID-VALLEY NW COASTAL REGION

6.9 DISPATCH CENTERS

Dispatch Center	24/7 Phone #	Organizations/Agencies Served
Willamette Valley Communications Center (WVCC)	503-763-1400	Willamette Valley and portions of Lincoln County
North Marion Co. Communications	503-982-2340	North Marion Co.
Santiam Canyon Communications (SCC)	503-769-7189	Santiam Canyon
Lincoln City PD	541-994-3636	Lincoln City
Toledo PD	541-336-5555	Toledo City
Yamhill Communications	503-434-6500	Yamhill Co.
Linn Co. Dispatch	541-967-3911	Linn Sheriff, Parole & Probation (Linn Co.), Albany Fire, Lebanon Fire, Sweet Home Fire, Scio Fire, Tangent Fire, Brownsville Fire, Halsey-Shedd Fire, Harrisburg Fire

MID-VALLEY NW COASTAL REGION

6.10 MID-VALLEY NW COASTAL REGION AGENCIES

Mid-Valley NW Coastal Region Agencies	24/7 Phone #	Mid-Valley NW Coastal Region Agencies	24/7 Phone #
Clatsop Co. Astoria 911 Center	503-325-4411	Marion Co Cascade School District	
Clatsop Co. Astoria Fire	503-325-4411	Marion Co City of Mt. Angel PD	
Clatsop Co. Astoria PD	503-325-4411	Marion Co City of Salem LE/Fire	
C Clatsop Co. Cannon Beach Fire	503-738-6311	Marion Co City of Stayton PD	
Clatsop Co. Cannon Beach PD	503-738-6311	Marion Co City of Woodburn PD	
Clatsop Co. Elsie/Vinemaple Fire	503-738-6311	Marion Co City of Woodburn Transit	
Clatsop Co. Gearhart Fire	503-738-6311	Marion Co Keizer Fire District	
Clatsop Co. Gearhart PD	503-738-6311	Marion Co.	
Clatsop Co. Hamlet Fire	503-325-4411	Marion Co. Fire District	
Clatsop Co. Knappa Fire	503-325-4411	Marion Co SO	
Clatsop Co. Lewis and Clark Fire	503-325-4411	North Marion Co. Communications	
Clatsop Co. Olney/Waluski Fire	503-325-4411	North Marion School District	
Clatsop Co. Seaside 911 Center	503-738-6311	Marion Co Salem/Keizer School District	

MID-VALLEY NW COASTAL REGION

Mid-Valley NW Coastal Region Agencies	24/7 Phone #	Mid-Valley NW Coastal Region Agencies	24/7 Phone #
Clatsop Co. Seaside Fire	503-738-6311	Marion Co Santiam Canyon Communications	
Clatsop Co. Seaside PD	503-738-6311	Marion Co Santiam School District	
Clatsop Co. SO	503-738-6311	Marion Co Silver Falls School District	
Clatsop Co. Warrenton Fire	503-738-6311	Marion Co Silverton FD	
Clatsop Co. Warrenton PD	503-738-6311	Marion Co Stayton FD	
Clatsop Co. Westport Fire	503-325-4411	Marion Co Woodburn FD	
Lincoln Co. Central Oregon Coast Fire and Rescue		Marion Co Woodburn School District	
Lincoln Co. Community Corrections		Polk Co. SO (PCSO)	
Lincoln Co. Road Department		Tillamook Bay City Fire	
Lincoln Co. Depoe Bay Fire and Rescue		City of Tillamook Fire	
Lincoln City PD		City of Tillamook Police	
Lincoln Co. Communications		Tillamook Communications Department	
Lincoln Co. School District		Tillamook Emergency Management	
Lincoln Co. SO		Tillamook Garibaldi Fire	
Lincoln Co. Newport FD		Tillamook Garibaldi PD	

MID-VALLEY NW COASTAL REGION

Mid-Valley NW Coastal Region Agencies	24/7 Phone #	Mid-Valley NW Coastal Region Agencies	24/7 Phone #
Lincoln Co. Newport PD		Tillamook Manzanita Department of Public Safety	
Lincoln Co. North Lincoln Fire and Rescue		Tillamook Nestucca Fire	
Lincoln Co. PW		North Tillamook Co. Fire	
Lincoln Co. Seal Rock FD		Tillamook Rockaway Beach Fire	
Lincoln Co. Siletz Valley Fire and Rescue		Tillamook Rockaway Beach PD	
Lincoln Co. Toledo FD		Tillamook Sheriff's Office	
Lincoln Co. Toledo PD		Yamhill Co. City of McMinnville	
Lincoln Co. Yachats Fire and Rescue		Yamhill Co. McMinnville School District	
Linn Co. SO		Yamhill Communications	
Non-Governmental Agencies			
ARES/RACES		Santiam Ambulance	
American Red Cross		Santiam Memorial	
First Student Transportation		School Bus Services	
Georgia Pacific Paper Mill		Silverton Hospital	
Maritime Fire and Safety Association (MFSA)		Tillamook General Hospital Ambulance Service	

MID-VALLEY NW COASTAL REGION

Mid-Valley NW Coastal Region Agencies	24/7 Phone #	Mid-Valley NW Coastal Region Agencies	24/7 Phone #
Medix Ambulance		VOAD	
PacWest Ambulance		West Valley Hospital	
Providence Newberg Medical Center		Willamette University	
Falck Ambulance Service		Willamette Valley Medical Center	
Salem Hospital		Woodburn Ambulance	
Salvation Army		Yamhill Community Action Partnership (YCAP)	
Tribal Entities			
Chemawa Indian School		Confederate Tribes of Siletz	
Confederate Tribes of Grande Ronde			

MID-VALLEY NW COASTAL REGION

6.11 VHF INTEROPERABILITY CHANNELS

COMMUNICATIONS RESOURCE AVAILABILITY WORKSHEET			Frequency Band VHF		Description STATEWIDE CHANNEL PLAN		
ICS 217A							
Channel Config	Channel Name/Trunked Radio System Talk Group	Eligible Users/ Assignments	Rx Freq	Rx Tone/ NAC	Tx Freq	Tx Tone/ NAC	Mode A, D, or M
	OPEN	Law	155.475	CSQ	155.475	CSQ	Analog
	State Fire Net	Fire	154.280	CSQ	154.280	156.7	Analog
	Central 1	Fire	151.265	110.9	159.015	110.9	Analog
	State Training	Fire	153.8300	CSQ	153.8300	123	Analog
	OR SAR	SAR	155.8050	CSQ	155.8050	CSQ	Analog
	HEAR	Fire/Medical	155.340	CSQ	155.3400	Varies	Analog
	National SAR	SAR	155.160	CSQ	155.1600	CSQ	Analog
	NORTH 1	Fire	154.1600	123.0	154.1600	123.0	Analog
	NORTH 2	Fire	159.3450	123.0	159.3450	123.0	Analog
	NORTH 5	Fire	155.1600	100.0	155.1600	100.0	Analog
	NORTH 6	Fire	154.2650	D365N	158.8350	D365N	Analog
	NORTH 7	Fire	154.2125	D516N	158.9625	D516N	Analog
	NORTH 8	Fire	153.9350	D365N	153.9350	D365N	Analog
	CENTRL1	Fire	151.2650	110.9	159.0150	110.9	Analog
	CENTRL2	Fire	153.7700	CSQ	153.7700	123.0	Analog

MID-VALLEY NW COASTAL REGION

COMMUNICATIONS RESOURCE AVAILABILITY WORKSHEET			Frequency Band VHF		Description STATEWIDE CHANNEL PLAN		
Channel Config	Channel Name/Trunked Radio System Talk Group	Eligible Users/ Assignments	Rx Freq	Rx Tone/ NAC	Tx Freq	Tx Tone/ NAC	Mode A, D, or M
	CENTRL3	Fire	154.0400	123.0	154.0400	123.0	Analog
	CENTRL4	Fire	154.3850	CSQ	154.3850	123.0	Analog
	SOUTH 1	Fire	154.4150	123.0	154.4150	123.0	Analog
	SOUTH 2	Fire	154.0100	123.0	154.0100	123.0	Analog
	SOUTH 3	Fire	154.2500	123.0	154.2500	123.0	Analog
	SOUTH 4	Fire	154.2950	123.0	154.2950	123.0	Analog
	ST F NET	Fire	154.2800	CSQ	154.2800	123.0	Analog
	VT 1214	Fire	159.4725	100.0	154.4525	100.0	Analog
	ST F NET	Fire	154.2800	CSQ	154.2800	156.7	Analog
	ST F 162	Fire	154.2800	162.2	154.2800	162.2	Analog
	ST F 100	Fire	154.2800	100.0	154.2800	100.0	Analog
	STTRAIN	Fire	153.8300	CSQ	153.8300	CSQ	Analog
	ODF RED	Fire	151.3400	156.7	151.3400	156.7	Analog
	ODF WHT	Fire	151.3100	156.7	151.3100	156.7	Analog
	ODF BLU	Fire	159.2625	156.7	159.2625	156.7	Analog
	GAME	Fire	151.4975	131.8	151.4975	131.8	Analog

MID-VALLEY NW COASTAL REGION

COMMUNICATIONS RESOURCE AVAILABILITY WORKSHEET			Frequency Band VHF		Description STATEWIDE CHANNEL PLAN		
Channel Config	Channel Name/Trunked Radio System Talk Group	Eligible Users/ Assignments	Rx Freq	Rx Tone/ NAC	Tx Freq	Tx Tone/ NAC	Mode A, D, or M
	MCSO 1	Police	154.740	100.0	155.640	100.0	Analog
	MCSO 3	Police	154.890	186.2	155.730	186.2	Analog
	MCSO 4	Police	155.865	100.0	155.865	100.0	Analog
	MA/SVPD	Police	154.815	100.0	158.895	100.0	Analog
	MAPD 2	Police	155.010	100.0	155.010	100.0	Analog
	WBRN PD	Police	155.130	100.0	158.775	100.0	Analog
	STAY PD	Police	154.830	123.0	154.830	123.0	Analog
	OR SAR	SAR	155.805	CSQ	155.805	CSQ	Analog
	CCSO 1	Police	155.430	100.0	158.970	100.0	Analog
	CCSO2	Police	155.190	100.0	158.850	100.0	Analog
	LINN SO	Police	154.710	CSQ	155.595	156.7	Analog
	PCSO Main	Police	155.250	110.9	155.670	110.9	Analog
	PCSO OPS	Police	154.875	110.9	156.210	110.9	Analog
	PCPW	PW	153.980	82.5	158.880	82.5	Analog
	OPEN	Police	155.475	CSQ	155.475	CSQ	Analog
	OSP 10	Police	154.935	179.9	159.090	179.9	Analog

MID-VALLEY NW COASTAL REGION

COMMUNICATIONS RESOURCE AVAILABILITY WORKSHEET				Frequency Band VHF	Description STATEWIDE CHANNEL PLAN		
Channel Config	Channel Name/Trunked Radio System Talk Group	Eligible Users/ Assignments	Rx Freq	Rx Tone/ NAC	Tx Freq	Tx Tone/ NAC	Mode A, D, or M
	OSP 21	Police	155.910	156.7	159.150	156.7	Analog
	OSP 23	Police	154.665	156.7	159.030	156.7	Analog
	AUMS PW	PW	151.130	141.3	151.1300	141.3	Analog
	HUBB PW RPT	PW	154.980	D114N	151.3775	D114N	Analog
	HUBB PW	PW	154.980	D114N	154.9800	D114N	Analog
	JEFF PW	PW	154.040	CSQ	154.0400	CSQ	Analog
	KEIZ PW		154.040	146.2	154.0400	146.2	Analog
	SLM PW		158.940	192.8	158.9400	192.8	Analog
	SLVT PW		155.040	167.9	155.0400	167.9	Analog
	STYN PW		158.760	123.0	158.7600	123.0	Analog
	SUB PW		153.650	123.0	153.6500	123.0	Analog
	TURN PW		154.040	CSQ	154.0400	123.0	Analog
	MTANG PW		155.835	100.0	155.8350	100.0	Analog
	WBN PW RPT		154.115	D025N	159.0450	D025N	Analog
	WBRN PW DIR	PW	154.115	D025N	154.1150	D025N	Analog
	D3 Salem	Transportation	156.135	146.2	159.1950	146.2	Analog

MID-VALLEY NW COASTAL REGION

COMMUNICATIONS RESOURCE AVAILABILITY WORKSHEET			Frequency Band VHF		Description STATEWIDE CHANNEL PLAN		
Channel Config	Channel Name/Trunked Radio System Talk Group	Eligible Users/Assignments	Rx Freq	Rx Tone/NAC	Tx Freq	Tx Tone/NAC	Mode A, D, or M
	D5 FLAG Rptr	Transportation	151.085	131.8	156.135	88.5	Analog
	OSPTAC1	Police	156.0300	156.7	151.4975	192.8	Analog
	OSPTAC2	Police	156.0300	156.7	156.0300	156.7	Analog
	ES1 Capitol Mall	OSP SLM	154.7850	179.9	155.5050	192.8	Analog
	SJ1 Santiam Pass	OSP SLM	154.8600	156.7	155.4450	103.5	Analog
	AL2 Sweet Home	OSP SLM	154.8600	156.7	155.4450	167.9	Analog
	BLM SDL	BLM	171.6750	CSQ	164.7500	123.0	Analog
	ODF H-H	ODF	151.2050	179.9	159.4350	179.9	Analog
	PARKS 1	Parks	159.2250	131.8	159.2250	131.8	Analog
	PARKS 2		159.3900	131.8	159.3900	131.8	Analog
	PARKS 3		154.9650	179.9	158.8650	179.9	Analog
	LINNFD1	LINNCOM	154.3100	167.9	154.3100	167.9	Analog
	LINNFD3	LINNCOM	153.9950	167.9	153.9950	167.9	Analog
	NLECC/OPEN	N/A	155.4750	CSQ	155.4750	CSQ	Analog
	NAT-SAR	N/A	155.1600	CSQ	155.1600	CSQ	Analog
	WA LERN	N/A	155.3700	CSQ	155.3700	CSQ	Analog

MID-VALLEY NW COASTAL REGION

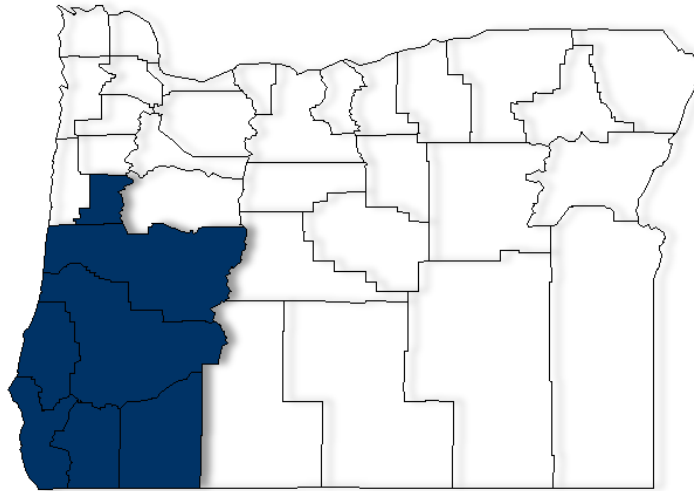
COMMUNICATIONS RESOURCE AVAILABILITY WORKSHEET			Frequency Band VHF	Description STATEWIDE CHANNEL PLAN			
Channel Config	Channel Name/Trunked Radio System Talk Group	Eligible Users/ Assignments	Rx Freq	Rx Tone/ NAC	Tx Freq	Tx Tone/ NAC	Mode A, D, or M
	West 2	Fire OPS	154.235	110.9	155.985	110.9	Analog
	West 3	Fire OPS	153.740	110.9	159.1725	110.9	Analog
	West 4	Fire ground	154.445	CSQ	154.445	CSQ	Analog
	FIRE STATENET	Fire Interop	154.280	CSQ	154.280	CSQ	Analog
	Medix Wickiup	Ambulance EMS Response					
	Medix Tillamook Head	Ambulance EMS Response					
	Medix Direct	Ambulance EMS Response					
	MedComm 2	Tactical					

MID-VALLEY NW COASTAL REGION

This page intentionally left blank

7 SOUTHWEST REGION COMMUNICATIONS SYSTEMS

NOTE: Please refer to your Regional TICP for any other detailed radio communications system information.



• Benton County	• Coos County	• Jackson County
• Lane County	• Curry County	
• Douglas County	• Josephine County	

**POC# for the Southwest Region
City of Salem: 541-520-6215**

SOUTHWEST REGION

7.1 SHARED SYSTEMS

Radio System Name	Make/ Model	Description	24/7 Phone #	Service Area
Benton Co. LE Main	Motorola Astro P25 Quantar	VHF Conventional	541-230-0410	Benton Co.
Benton Co. Fire	Daniels Repeaters	VHF Conventional	541-766-6911	Benton Co.
Coos Co. Simulcast VHF System		VHF Conventional		Coos Co.
Douglas Co. UHF System		UHF Trunked		Douglas Co
Lane Regional Interoperable Group (LRIG)	Astro P25/7.5	UHF Trunked	541-682-2791	Lane Co.
Lane Co. Fire Defense Board (LCFDB)	Multiple	VHF Conventional	541-682-2791	Lane Co.
Co. Police				Linn Co.
City of Medford		Conventional/Analog Conventional/Digital WB/NB		City of Medford
Emergency Communications of Emergency	Various	Conventional/Analog WB	541-776-7206	Jackson Co.

SOUTHWEST REGION

Radio System Name	Make/ Model	Description	24/7 Phone #	Service Area
Communications of Southern Oregon (ECSO) VHF				
City of Grants Pass	Motorola	VHF Conventional/Analog WB		City of Grants Pass
Josephine Co.	Motorola	VHF Conventional/Analog WB		Josephine Co.
Illinois Valley FD				
State Radio System		See Section 10		Oregon

7.1.1 Jackson and Josephine Counties Frequency List

FREQUENCY NAME	RECEIVE	TONE	TRANSMIT	TONE
R.V. TACTICAL 1 (OSFM)	154.2800	CSQ	154.2800	CSQ
R.V. TACTICAL 2 (ODF NICS)	159.2400	156.7	159.2400	156.7
R.V. TACTICAL 3	153.8300	CSQ	153.8300	CSQ
R.V. TACTICAL 4	154.2200	131.8	154.2200	131.8
R.V. TACTICAL 5	154.2500	CSQ	154.2500	CSQ
R.V. TACTICAL 6	154.0700	CSQ	154.0700	CSQ
R.V. TACTICAL REPEATER	153.8300	CSQ	150.7900	118.8
OR DEPT FORESTRY - RED NET	151.3400	156.7	151.3400	156.7
OR DEPT FORESTRY- WHITE NET	151.3100	156.7	151.3100	156.7

SOUTHWEST REGION

FREQUENCY NAME	RECEIVE	TONE	TRANSMIT	TONE
OR DEPT FORESTRY - MED (ROXY)	151.1750	179.9	159.4125	179.9
OR DEPT FORESTRY - BLUE NET	159.2625	156.7	159.2625	156.7
OR DEPT FORESTRY- MED FLOUNCE	151.1750	179.9	159.4125	173.8
OR DEPT FORESTRY- SODA RPTR	151.1750	179.9	159.4125	151.4
OR DEPT FORESTRY- TALLOW RPTR	151.1750	179.9	159.4125	131.8
MERCY FLIGHTS AMBULANCE	155.2800	162.2	155.2800	162.2
SOUTH COUNTY PRIMARY DISP.	154.3100	CSQ	154.3100	141.3
SOUTH CNTY TALLOW BOX RPTR	154.3100	CSQ	153.8900	107.2
MEDFORD FIRE TACTICAL DIRECT	154.1600	131.8	154.1600	131.8
MEDFORD FIRE TACTICAL REPEAT	155.8950	DPL 172	154.9500	DPL 172
MFD PRIMARY DISPATCH FREQ	154.4450	146.2	153.7700	146.2
NORTH COUNTY PRIMARY DISP	154.1300	162.2	154.1300	162.2
ASHLAND FIRE LOCAL	158.8350	DPL 131	153.7850	DPL 131
RURAL METRO FIRE REPEATER	154.1750	123.0	150.7750	123.0
GRANTS PASS FIRE PRIMARY DISP	154.3850	123.0	155.5800	123.0
ILLINOIS VALLEY FIRE REPEATER	154.1900	CSQ	153.8900	167.9
WOLF CREEK FIRE PRIMARY DISP	154.1600	CSQ	154.8050	100.0
WILLIAMS FIRE PRIMARY DISP	154.1450	CSQ	154.1450	CSQ
ODF SEXTON MNT REPEATER	151.1450	179.9	159.2850	179.9
ODF LITTLE GRAYBACK REPEATER	151.1450	179.9	159.2850	151.4
ODF FIELDER MNT REPEATER	151.1450	179.9	159.2850	162.2

SOUTHWEST REGION

FREQUENCY NAME	RECEIVE	TONE	TRANSMIT	TONE
ODF GRANTS PASS DISP DIRECT	151.1450	179.9	151.1450	179.9
SISKIYOU MNTS R.D. - ASHLAND	169.9750	103.5	164.9375	107.2
SISKIYOU MNTS R.D. - DUTCHMAN	169.9750	103.5	164.9375	127.3
SISKIYOU MNTS R.D. - ROBINSON	169.9750	103.5	164.9375	162.2
US FOREST SERVICE PROJECT 1	170.5000	CSQ	170.5000	CSQ
US FOREST SERVICE TACTICAL 1	168.0500	CSQ	168.0500	CSQ
US FOREST SERVICE TACTICAL 2	168.2000	CSQ	168.2000	CSQ
US FOREST SERVICE AIR	167.9500	CSQ	167.9500	CSQ
SISKIYOU NAT FOREST EAST	171.3875	103.5	171.3875	103.5
BUREAU OF LAND MANAGEMENT	166.3500	CSQ	166.3500	CSQ
BLM- NICS	173.6750	CSQ	173.6750	CSQ

7.2 GATEWAYS MOBILE/FIXED

Gateway Name	Owning Agency	Fixed/Mobile	24/7 Phone #	Service Area
Oregon State Fire Marshall Communications Unit	State of Oregon	Mobile/Trailer	See Section 9	Oregon
Strategic Technology Reserve (STR)	State of Oregon	See page 9-6		12 Locations

SOUTHWEST REGION

Gateway Name	Owning Agency	Fixed/Mobile	24/7 Phone #	Service Area
CENTRACOM Gold Elite	Corvallis Regional Communications Center	Mobile Patch	(531) 766-6911	Benton Co.
Benton Co. "LinkCom"	Benton Co Emergency Management	Mobile	(531) 766-6911	Benton Co.
Coos Bay Police Dispatch Console	City of Coos Bay	Fixed	541-269-1151	City of Coos Bay, Coquille Tribal Lands, City of Coquille
VHF System	Douglas Co.			
UHF System	Douglas Co.			
Integrated Wireless Network (IWN) – Bothell	Central Lane/ Eugene Police Department – (EPD)	Fixed	541-682-2791	Lane Co.

7.3 PORTABLE REPEATERS

Repeater Name	Owning Agency	Make/Model	FRQ Band	24/7 Phone #
Fire - Portable Repeater	Corvallis FD			
Rogue Valley Fire Chiefs Repeater	Rogue Valley Fire Chiefs		VHF	

SOUTHWEST REGION

Repeater Name	Owning Agency	Make/Model	FRQ Band	24/7 Phone #
Josephine Co. Repeater				

7.4 CACHE RADIOS

Radio Cache Name	Make/Model	Agency	24/7 Phone #	FRQ Band	Qty
SAR Cache	Bendix King- Mixed Mode (Analog/Digital)	Benton Co. SO SAR	541-766-6911	VHF	22
RITA Radio Cache	Kenwood TK-290	Rogue Interagency Training Association	541-776-7206	VHF	16

SOUTHWEST REGION

7.4.1 Southwest Region Required Channels for Cache Radios

Required channels for all cache radios are listed in Section 10 unless otherwise noted in the specific region section. The following channels are also required to be programmed in the Southwest Region Cache Radios.

Channel Name	Primary Use
Benton County	
CPD	LE
LEC MAIN	LE
LOGSDEN	LE
MONROE	LE
OSP OSU	LE
PP	LE
TRI-County	LE
WREN	LE
FIREADR	Fire
FIREDIR	Fire
FIREKV	Fire
FIREMP	Fire
FIREOPS	Fire
FIREVIN	Fire
CPD	LE

SOUTHWEST REGION

Channel Name	Primary Use
LEC Main	LE

7.5 MOBILE COMMUNICATIONS UNITS

Unit ID/Designator	Owning Agency	FEMA Type	24/7 Phone #	Deployment Area
Benton Co. SO SAR Com Van	Benton Co. SO SAR		541-766-6111	Benton Co. Only
Fire - Portable Repeater	Corvallis FD			Statewide for Fire Conflagration
Myrtle Point PD Command SUV	Myrtle Point PD		541-297-4402	Coos Co.
Coos Co. Sheriff Bus	Coos Co. SO		541-396-2106	Coos Co.
Coos Co. Sheriff Reserve Recreational Vehicle (RV) Trailer	Coos Co. Reserves		541-396-2106	Coos Co.
Mobile Communications Vehicle	Curry Co. Sheriff			Regional
Comm Trailer	Douglas Co.		541-440-4448	Douglas Co.
Barney	Eugene PD		541-682-2791	Lane Co.
Command Bus	Eugene PD			Eugene/Springfield Metro
Lane Co. SO SAR Com Trailer (Barney)	Lane Co. SO SAR		541-682-2791	Lane and Neighboring Counties

SOUTHWEST REGION

Unit ID/Designator	Owning Agency	FEMA Type	24/7 Phone #	Deployment Area
Lane County Sheriff Mobile Command (LCSMC)	Eugene Police Department		541-682-2791	
MCC	Linn Co. SO			Linn Co.
Trailer	Jackson Co. SO		541-776-7206	Potentially Statewide/Regionwide (includes Northern California)
Motor Home	Jackson Co.		541-776-7206	
SAR Trailer	Josephine SO		541-776-7206	
City of Grants Pass	City of Grants Pass			

7.6 AEC POC

Name/Location	E-Mail	Phone #	Call Sign

7.7 DISPATCH CENTERS

Dispatch Center	24/7 Phone #	Organizations/Agencies Served
Coos Bay 911	541-269-8911	Coos Bay Police, Coquille Police, Coquille Tribal Police, Coos Bay Fire & EMS, Coquille Fire, Coquille Ambulance

SOUTHWEST REGION

Dispatch Center	24/7 Phone #	Organizations/Agencies Served
Coos Co. SO (South Coos 911 Public Safety Answering Point [PSAP])	541-396-2106	Coos Co. SO, Bandon Police, Myrtle Point Police, Powers Police, Myrtle Point Ambulance, Powers Ambulance, Bandon Fire, Bridge Fire, Charleston Fire, Dora-Sitkum Fire, Greenacres Fire, Hauser Fire, Lakeside Fire, Millington Fire, Myrtle Point Fire, North Bay Fire, Sumner Fire
Coos Bay PD (North Coos 9-1-1 PSAP)	541-269-8911	Coos Bay Police, Coquille Police, Coquille Tribal Police, Coos Bay Fire & EMS, Coquille Fire, Coquille Ambulance
Coos Forest Protective Association	541-267-3161	Coos Forest Protective, Oregon Department of Forestry
Douglas Co. Emergency Communications/9-1-1	541-440-6111	Douglas Co. and Cities 9-1-1 PSAP & Dispatch Center
Linn Co. Dispatch	541-967-3911	Linn Sheriff, Parole & Probation (Linn Co), Albany Fire, Lebanon Fire, Sweet Home Fire, Scio Fire, Tangent Fire, Brownsville Fire, Halsey-Shedd Fire, Harrisburg Fire
ECSO	541-776-7206	Jackson Co. Police/Fire/EMS
Pamela Hicks	541-766-6919 541-971-3300	Corvallis Regional Communications Center Supervisor
Jon Sassaman	541-766-6440 541-230-0410	Corvallis PD Captain

SOUTHWEST REGION

Dispatch Center	24/7 Phone #	Organizations/Agencies Served
Eric Baxter	541-766-6911	Corvallis Regional Communications Center Lead Worker
Scott Haberkorn	541-766-6911	Corvallis Regional Communications Center Lead Worker
North Bend Police	541-756-3161	North Bend Police, North Bend Fire/EMS

7.8 SOUTHWEST REGION AGENCIES

Southwest Region Agencies	24/7 Phone #	Southwest Region Agencies	24/7 Phone #
Applegate Fire District 9		Curry Co. Port Orford Fire	
Ashland Fire and Rescue			
Ashland Police		Curry Co. Port Orford PD	
Applegate Fire District 9			
Ashland Fire and Rescue		Curry Co. Sixes Fire	
Benton Co. Adair Village PD		Curry Co. Upper Chetco	
Benton Co. Adair Village RFPD		Curry Co. Winchuck Fire	
Benton Co. Alsea RFPD		Douglas Co. Azalea FD	
Benton Co. SO		Douglas Co. Camas Valley FD	
Benton Co. Corrections		Douglas Co. Days Creek FD	
Benton Co. Blodgett-Summit RFPD		Douglas Co. Douglas Co. Fire District. #2	

SOUTHWEST REGION

Southwest Region Agencies	24/7 Phone #	Southwest Region Agencies	24/7 Phone #
Benton Co. Corvallis Rural Fire Protection District		Douglas Co. Douglas Co. SO	
Benton Co. Corvallis PD		Douglas Co. Elkton FD	
Benton Co. Corvallis FD		Douglas Co. Fair Oaks FD	
Benton Co. Corvallis Regional Communications Center		Douglas Co. Glendale Ambulance	
Benton Co. Corvallis Emergency Management		Douglas Co. Glendale FD	
Benton Co. Hoskins-Kings Valley RFPD		Douglas Co. Glide FD	
Benton Co. Monroe RFPD		Douglas Co. Kellogg FD	
Benton Co. Parole and Probation		Douglas Co. Lookingglass FD	
Benton Co. Philomath RFPD		Douglas Co. Milo FD	
Benton Co. PW		Douglas Co. Myrtle Creek FD	
Benton Co. City of Monroe PW		Douglas Co. Myrtle Creek PD	
Benton Co. Philomath PD		Douglas Co. North Douglas Fire & EMS	
Butte Falls Police		Douglas Co. Oakland FD	
Butte Falls Fire		Douglas Co. Rice Hill FD	
Central Point Police		Douglas Co. Riddle FD	
Coos Co. SO		Douglas Co. Roseburg FD	

SOUTHWEST REGION

Southwest Region Agencies	24/7 Phone #	Southwest Region Agencies	24/7 Phone #
Coos Co. Bay Cities Ambulance		Douglas Co. Roseburg PD	
Coos Co. Bandon Rural FD		Douglas Co. Scottsburg FD	
Coos Co. Bridge Rural FD		Douglas Co. South Umpqua FD	
Coos Co. Charleston Rural FD		Douglas Co. Sutherlin PD	
Coos Co. Confederated Tribal Police		Douglas Co. Tenmile FD	
Coos Bay Fire for Bunker Hill, Libby and Timber Park Rural Districts		Douglas Co. Tiller FD	
Coos Forest Protective Association		Douglas Co. Tri-City FD	
Coos Co. Coquille Ambulance-Rural Response		Douglas Co. Winston PD	
Coos Co. Coquille Rural FD		Eagle Point Police	
Coos Co. Coquille Tribal Police		Evans Valley Fire District 6	
Coos Co. Dora-Sitkum Rural FD		Grants Pass Fire Rescue	
Coos Co. Fairview Rural FD		Grants Pass Police	
Coos Co. Greenacres Rural FD		Illinois Valley Fire	
Coos Co. Hauser Rural FD		Jacksonville Fire	
Coos Co. Lakeside Rural FD		Jacksonville Police	
Coos Co. Lower Umpqua Ambulance		Jackson Co. Sheriff	
Coos Co. Millington Rural FD		Jackson Co. Fire District 3	
Coos Co. Myrtle Point Health District (Ambulance)		Jackson Co. Fire District 5	

SOUTHWEST REGION

Southwest Region Agencies	24/7 Phone #	Southwest Region Agencies	24/7 Phone #
Coos Co. Myrtle Point Rural FD		Josephine Co. Sherriff	
Coos Co. North Bay Rural FD		Lake Creek Fire	
Coos Co. Powers Ambulance		Lane Co. Blue River RFPD	
Coos Co. Powers Rural FD		Lane Co. Coburg RFPD	
Coos Co. Sumner Rural FD		Lane Co. Dexter RFPD	
Coos Co. Highway		Lane Co. Dexter RFPD	
Coos Co. Parks		Lane Co. Eugene Fire & EMS Department	
Coos Co. Forestry		Lane Co. Goshen RFPD	
Coos Co. South Coast Interagency Narcotics Team (SCINT)		Lane Co. Junction City RFPD	
Coos Co. Bandon FD		Lane Co. Lake Creek RFPD	
Coos Co. Bandon PD		Lane Co. Fire District #1	
Coos Co. Bandon Sewer, Water, Streets, Power		Lane Rural Fire & Rescue	
Coos Co. Bay Cities Ambulance		Lane Co. Lorane RFPD	
Coos Co. Bay Cities Ambulance		Lane Co. Lowell RFPD	
Coos Bay FD		Lane Co. McKenzie Fire & Rescue	
Coos Bay PD		Lane Co. Mohawk Valley Fire & Rescue	

SOUTHWEST REGION

Southwest Region Agencies	24/7 Phone #	Southwest Region Agencies	24/7 Phone #
Coos Co. Public Works, Coos Bay/North Bend (CBNB)		Lane Co. Pleasant Hill RFPD	
Coos Co. Coquille PD		Lane Co. Santa Clara RFPD	
Coos Co. Coquille Ambulance		Lane Co. South Lane Co. Fire/Rescue	
Coos Co. Coquille Fire		Lane Co. Springfield PD	
Coos Co. Coquille Water, Sewer, Streets		Lane Co. Coburg PD	
Coos Co. SO		Lane Co. Cottage Grove PD	
Coos Co. Lakeside FD		Lane Co. Eugene PD	
Coos Co. Lakeside Water, Sewer, Streets		Lane Co. Springfield Fire & Life Safety	
Coos Co. Lower Umpqua Ambulance		Lane Co. Junction City PD	
Coos Co. Myrtle Point Ambulance		Linn Co. SO	
Coos Co. Myrtle Point Fire		Jackson Co. ECSO	
Coos Co. Myrtle Point PD		Jackson Co. Public Works	
Coos Co. Myrtle Point Water, Sewer, Streets		Jackson Co. Medford FD	
Coos Co. Bay Cities Ambulance		Jackson Co. Medford PD	
Coos Co. North Bend Police		Josephine Co. City of Grants Pass	

SOUTHWEST REGION

Southwest Region Agencies	24/7 Phone #	Southwest Region Agencies	24/7 Phone #
Coos Co. Public Works, CBNB Water Board		Josephine Co.	
Coos Co. Powers Ambulance		Josephine Co. 9-1-1	
Coos Co. Powers Fire		Powers Water, Sewer, Streets	
Coos Co. Powers PD		Forest Service LE	
Coos Forest Protective		Lake Creek Fire	
Crater Lake National Park		Medford FD	
Curry Co. Agness Fire		Medford Police	
Curry Co. Agness Rescue		Phoenix Police	
Curry Co. Cape Ferrelo Fire		Rogue River	
Curry Co. Cedar Valley Fire		Rogue River Rural Fire District 1 Rural Metro FD	
Curry Co. Gold Beach Fire		Prospect Fire Southern Oregon University	
Curry Co. Gold Beach PD		Talent Police	
Curry Co. Brookings Fire		Williams Fire	
Curry Co. Brookings Fire		Lake Creek Fire	
Curry Co. Brookings PD		Medford FD	
Curry Co. Cal-Ore Life Flight		Medford Police	
Curry Co. Harbor Fire		Phoenix Police	
Curry Co. Langlois Fire		Rogue River	

SOUTHWEST REGION

Southwest Region Agencies	24/7 Phone #	Southwest Region Agencies	24/7 Phone #
Curry Co. Ophir Fire		Southern Oregon University	
Curry Co. Pistol River Fire		Shady Cove Fire District 4	
Curry Co. Port Orford Ambulance		Williams Fire	
Curry Co. Port Orford Fire		Southern Oregon University	
Tribal Entities			
Confederated Tribes of the Coos, Lower Umpqua, and Siuslaw		Confederated Tribes of the Siletz	
Coos Co. Coquille Tribal Police		Yoncalla Indian Tribe	

SOUTHWEST REGION

7.9 VHF INTEROPERABILITY CHANNELS

COMMUNICATIONS RESOURCE AVAILABILITY WORKSHEET			Frequency Band VHF			Description CHANNEL PLAN	
Channel Config	Channel Name/Trunked Radio System Talk Group	Eligible Users/ Assignments	Rx Freq	Rx Tone/ NAC	Tx Freq	Tx Tone/ NAC	Mode A, D, or M
	LAW 1 RPTR		155.0100	141.3	155.7300		
	LAW 2 RPTR		154.8450	110.9	159.0825		
	BROOKINGS PD		155.6100	110.9	155.6100		
	OPEN		155.4750		155.4750		
	GOLD BEACH PD		154.8000	141.3	154.8000		
	SAR		155.8050		155.8050		
	MED NET		155.3250	110.9	150.7750		
	MED NET	Jackson Co.	155.340	CSQCSQ	155.340		
	FIRE NET		154.8750	110.9	159.0075		
	LINNFD1	LINNCOM	154.3100	167.9	154.3100		A
	LINNFD3	LINNCOM	153.9950	167.9	153.9950		A
	PAGING				152.0075		
	OSP LOCAL		155.9100	131.8	155.9100	131.8	
	OSP REP (GRIZ)		155.9100	131.8	159.1500	179.9	
	LAW 1 LOCAL		155.0100	141.3	155.0100	141.3	

SOUTHWEST REGION

COMMUNICATIONS RESOURCE AVAILABILITY WORKSHEET				Frequency Band VHF		Description CHANNEL PLAN	
Channel Config	Channel Name/Trunked Radio System Talk Group	Eligible Users/ Assignments	Rx Freq	Rx Tone/ NAC	Tx Freq	Tx Tone/ NAC	Mode A, D, or M
	LAW 2 LOCAL		154.8450	110.9	154.8450	110.9	
	GOLD B FIRE		154.4300		154.4300		
	BRK FIRE		154.3850		154.3850	162.2	
	CAL-ORE AMB		155.3400		155.3400		
	CO ROAD RPTR		156.1200	110.9	151.0850	110.9	
	CO ROAD LOCAL		156.1200	110.9	156.120	110.9	
	ODOT - LOCAL		158.8050	131.8	158.805	131.8	
	DNSO-LOCAL		153.9800	110.9	153.9800	110.9	
	CRES CITY PD		155.5350	110.9	155.5350	110.9	
	COOS LAW 1		155.8800	141.3	153.9800	141.3	
	COOS LAW1-LOC		155.8800	141.3	155.8800	141.3	
	COOS LAW 2		155.7900	179.9	153.8900	179.9	
	COOS BAY PD		155.4900	118.8	158.8950	118.8	
	JO CO SO		154.8300	146.2	159.0900	146.2	
	G PASS PD		155.0100	107.2	158.7300	107.2	
	JACK CO SO		155.6100	CSQ	158.9100	131.8	

SOUTHWEST REGION

COMMUNICATIONS RESOURCE AVAILABILITY WORKSHEET				Frequency Band VHF		Description CHANNEL PLAN	
Channel Config	Channel Name/Trunked Radio System Talk Group	Eligible Users/ Assignments	Rx Freq	Rx Tone/ NAC	Tx Freq	Tx Tone/ NAC	Mode A, D, or M
	MEDFORD PD		156.2100	123.0	154.7100	123.0	
	DOUG CO SO		155.7000	151.4	159.3450	151.4	
	FIRE-MUTUAL		154.4450		154.4450		
	ST FIRE NET		154.2800		154.2800		
	CFPA-LOCAL		151.2050	151.4	151.2050	151.4	
	CFPA-RPTR		151.2050	151.4	159.3750	162.2	
	BAY AREA HOSP		155.3400		155.3400		
	JERRY'S JETS		151.6550	D 131	151.6550	D 131	
	MAILBOATS		157.6800	D 131	157.6800	D 131	
	USCG DISTRESS		156.8000		156.8000		
	USCG OPS CH21		157.0500		157.0500		
	MARINE CH10		156.5000		156.5000		
	WX-1 (PO)		162.4000				
	WX-2 (BRK)		162.5500				
	USFS LK WOODS		171.1500	103.5	168.7500	156.7	
	USFS BEARCAMP		171.1500	103.5	168.7500	123.0	

SOUTHWEST REGION

COMMUNICATIONS RESOURCE AVAILABILITY WORKSHEET				Frequency Band VHF		Description CHANNEL PLAN	
Channel Config	Channel Name/Trunked Radio System Talk Group	Eligible Users/ Assignments	Rx Freq	Rx Tone/ NAC	Tx Freq	Tx Tone/ NAC	Mode A, D, or M
	USFS SNOWCAMP		171.1500	103.5	168.7500	103.5	
	USFS GRIZZLY		171.1500	103.5	168.7500	131.8	
	USFS IRON MTN		170.3750	103.5	164.1250	179.9	
	USFS MT EMILY		171.1500	103.5	168.7500	141.3	
	JAIL		154.0550	141.3	154.0550	110.9	
	LAW 1		155.7000	151.4	159.3450		
	LAW 2		155.5500	151.4	158.9700	162.2	
	INTEROP		152.6600	151.4	157.8600		
	OPEN		155.4750	67.0	155.4750	110.9	
	FIRE 1		154.3700	151.4	159.0000	110.9	
	FIRE 2		154.4450	151.4	158.8800	131.8	
	WHITE		154.2500	151.4	154.2500	110.9	
	BLACK		153.7700	151.4	153.7700	110.9	
	STATE SAR		155.8050	67.0	155.8050	141.3	
	TAC 1		154.9500	67.0	154.9500	141.3	
	TAC 2		156.0750	67.0	156.0750	179.9	

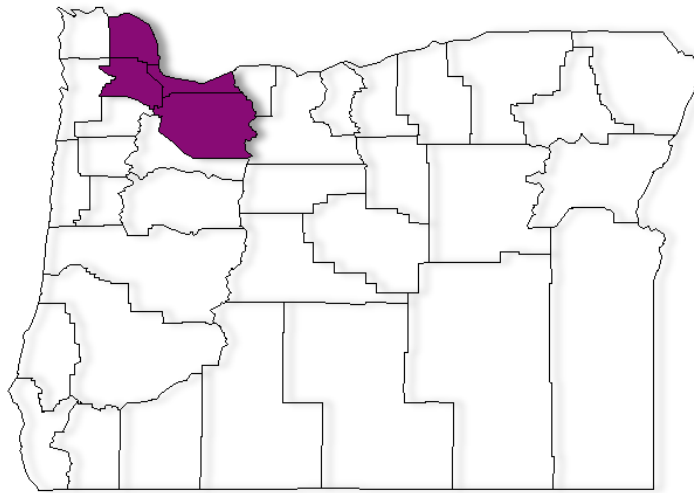
SOUTHWEST REGION

COMMUNICATIONS RESOURCE AVAILABILITY WORKSHEET				Frequency Band VHF		Description CHANNEL PLAN	
Channel Config	Channel Name/Trunked Radio System Talk Group	Eligible Users/ Assignments	Rx Freq	Rx Tone/ NAC	Tx Freq	Tx Tone/ NAC	Mode A, D, or M
	TAC 3		156.1650	67.0	156.1650	118.8	
	TAC 4		155.1750	67.0	155.1750	146.2	
	GREY		154.6500	151.4	154.6500	107.2	
	NATIONAL SAR		155.1600	67.0	155.1600	131.8	
	YELLOW		155.1450	67.0	155.1450	123.0	
	SAR REPEATER		151.1300	67.0	156.1650	151.4	
	LAW 1		155.7000	151.4	159.3450		

This page intentionally left blank

8 PORTLAND UASI REGION COMMUNICATIONS SYSTEMS

NOTE: Please refer to your Regional TICP for any other detailed radio communications system information.

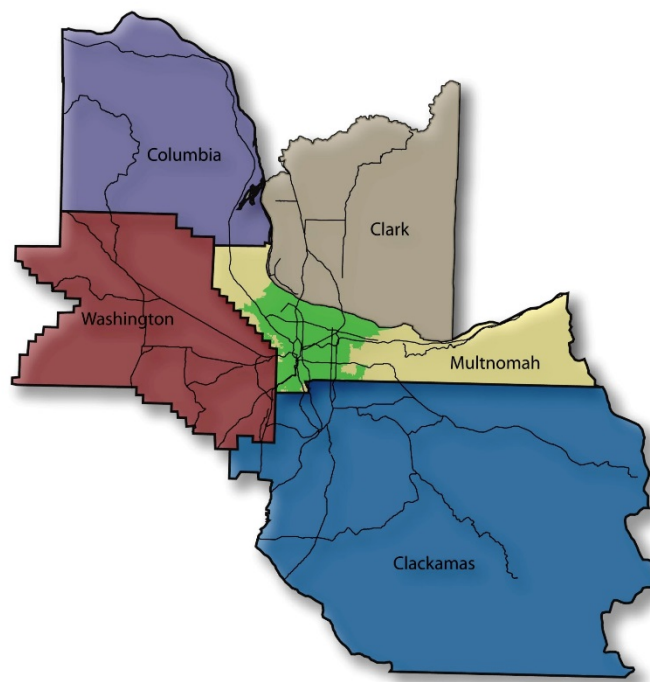


• Columbia County	• Multnomah County
• Washington County	• Clackamas County

POC# for the Portland UASI Region
City of Portland: 503-823-4637

PORTLAND UASI REGION

8.1 REGIONAL BOUNDARIES



- Clackamas County
- Clark County
- Columbia County
- Multnomah County

- Washington County
- City of Portland

PORTLAND UASI REGION

8.2 SHARED SYSTEMS

* All police fire and medical responders located in the 5-County UASI Regions have access to one another's routine talkgroups and or channels.

Radio System Name	Make/Model	Description	24/7 Phone #	Service Area
Clackamas & Washington Counties C800 & Washington County Consolidated Communications Agency (WCCCA)	Motorola SmartZone	800 MHz Trunked Analog and P25 WCCCA connected to Clackamas Co. CAD via Microwave and fiber optic links. 800 MHz mobile data system, 900 MHz paging system.	503-629-0111	Washington, Clackamas, NE Yamhill
CCOM VHF	Motorola	Remote Base, Repeater, and Simulcast Systems	503-655-8911	Clackamas Co. and Adjacent Counties
Portland 800 MHz Radio System	Motorola SmartZone	800 MHz Trunked	503-823-4338	Multnomah County/City of Portland
Clark Co. 800 MHz Radio System	Motorola SmartZone	800 MHz Trunked	360-992-9219	Clark, Cowlitz, Skamania, and Wahkiakum Co.
North Clark Co. VHF Radio System		VHF	360-992-9219	Clark, Northern Clark, Portions of Cowlitz, & Skamania Co.

PORTLAND UASI REGION

Radio System Name	Make/Model	Description	24/7 Phone #	Service Area
C911CD VHF Radio System	Voice Radio System	Narrowband VHF 8-Channel Simulcast/UHF Mobile Data Backbone	503-397-1521/ 800-696-7795	Columbia and Cowlitz Co.
Oregon State Radio System		See Section 10		Oregon

8.3 GATEWAYS MOBILE/FIXED/TACTICAL BRIDGE

Gateway Name	Owning Agency	Fixed/ Mobile	24/7 Phone #	Service Area
Estacada Fire	Estacada Fire District	Mobile	503-655-8412	
MCSO Gateway	Multnomah Co. Sheriff's Office	Mobile	503-823-3333	
Oregon State Fire Marshall (OSFM)	OSFM	Mobile	800-452-0311	
Southwest Washington HS Region 4	Clark Co. Fire District #13	Mobile	360-696-4461	Washington – State Wide/ Portland/ Vancouver UASI
Fixed Console Patches at all Regional 9-1-1 Centers	BOEC CCOM CRESA C911CD LOCOM	All Fixed	503-823-3333 503-655-8911 360-696-4461 503-397-1521 503-635-0238	

PORTLAND UASI REGION

Gateway Name	Owning Agency	Fixed/ Mobile	24/7 Phone #	Service Area
	WCCCA		503-629-0111	
Mountain Wave	Mountain Wave SAR	Mobile	(866) 689-2831	
Mountain Wave Rpt 2	Mountain Wave SAR	Mobile	(866) 689-2831	
Mountain Wave Rpt 4	Mountain Wave SAR	Mobile	(866) 689-2831	
9 –TDU's (Tactical Dispatch Units)	2 Clackamas SO, 1 TV&R, 1 Washington Co., 1 St Helens PD, 1 Columbia Co., 1 MCSO, 2 Clark Co.	Mobile (Transportable)	503-655-8911 503-629-0111 503-397-1521 503-823-3333 360-607-1435	
Encryption Bridge Portable-to-Portable only	Portland Police	Mobile	503-823 3333	
ACU 1000 (VHF/UHF/800 MHz)	Portland Bureau of Emergency Management	Mobile (Comms trailer)	503-823-2686 503-823-2317	State Wide

PORTLAND UASI REGION

8.4 CACHE RADIOS

Radio Cache Name	Make/Model	Agency	24/7 Phone #	FRQ Band	Qty
Columbia County VHF Radio Cache	Motorola MTS 2000	Columbia 9-1-1 Communications District (C911CD)	503-397-7255 ex2240 800-696-7795	VHF-High Band	30
WCCCA Loaner Radios	Motorola MTS-2000 and XTS2500	Washington County Consolidated Communications Agency (WCCCA)	503-629-0111	800 MHz	100
Southwest Washington HS Region 4 800 MHz Radio Cache	Motorola XTS 2500	Clark County Fire District #13	360-696-4461	800 MHz	24
Southwest Washington HS Region 4 VHF Radio Cache	Bendix King RELM	Clark County Fire District #13	360-696-4461	VHF High Band	100
Southwest Washington HS Region 4 UHF Radio Cache	Motorola XTS-1500	Clark County Fire District #13	360-696-4461	UHF Band	30

PORTLAND UASI REGION

Radio Cache Name	Make/Model	Agency	24/7 Phone #	FRQ Band	Qty
Clark Co. Public Works 800 MHz Region IV Radio Cache	Motorola XTS 1500 Model 1.5	Clark Regional Emergency Services Agency	360-696-4461	800 MHz	48
WCSO VHF	Icom F-70DS/F-3061S	Washington Co. Sheriff's Office	503-846-2700 (ask for SAR Coordinator) OR WCEM, 503-846-7575	VHF	70
WCSO UHF	Icom F-4061S	Washington Co. Sheriff's Office	503-846-2700 (ask for SAR Coordinator) OR WCEM, 503-846-7575	UHF	70
MCSO VHF	ICOM F70	Multnomah County Sheriff's Office	BOEC 503-823-3333	VHF	40
MCSO ICOM F1721	ICOM F1721	Multnomah County Sheriff's Office	BOEC 503-823-3333	VHF GO-KITS	15
MCSO Motorola VHF	Motorola HT1250	Multnomah County Sheriff's Office	BOEC 503-823-3333	VHF	15
4 Initial Response (IR) Caches	ICOM F30G (VHF)	Oregon State Fire Marshall – ask for OSFM Duty Officer	800-452-0311	4 – IR Caches VHF High UHF	15 6 40

PORTLAND UASI REGION

Radio Cache Name	Make/Model	Agency	24/7 Phone #	FRQ Band	Qty
Advanced Response (AR) Cache	ICOM F40G (UHF)			AR Cache VHF High UHF	2
C800 MHz Cache	Motorola MTS2000	Clackamas 800 Radio Group	CCOM 503-655-8911 LOCOM 503-635-0238	800 MHz	50 at CCOM and 35 at LOCOM
TVFR	Motorola XTS-5000	Tualatin Valley Fire & Rescue	WCCCA 503-629-0111	800 MHz	20
PPB	APX 6000	Portland Police Bureau	BOEC 503-823-3333	800 MHz	70

8.4.1 Required Channels for Cache Radios

Required channels for all cache radios are listed in Section 10 unless otherwise noted in the specific region section.

PORTLAND UASI REGION

8.5 MOBILE COMMUNICATIONS UNITS

Unit ID/Designator	Owning Agency	24/7 Phone #	Deployment Area
MCC 16 MCC	Clackamas Fire District #1	CCOM 503-742-2633	State Wide
Clackamas Co. MCP	Clackamas Co. SO	CCSO 911/ 503-785-5000	State Wide
TVF&R MCC Mobile Command Center	TVF&R	WCCCA/ 503-649 8577	State Wide
PFB MC9 Mobile Command Center	Portland Fire & Rescue (PF&R)	Fire Station 09 503-823-3837 Or BOEC 503-823-3333	State Wide
MICP Mobile ICP	Multnomah Co. EM	BOEC/ 503-988-6700	Multnomah Co.
Mountain Wave Com 1	Mountain Wave SAR	(866) 689-2831	State Wide
Mountain Wave Com 2	Mountain Wave SAR	(866) 689-2831	State Wide
Mountain Wave Com 4	Mountain Wave SAR	(866) 689-2831	State Wide
PBEM MCT Mobile Comms Trailer	Portland Bureau of EM	PBEM Duty Officer 503-823-2686 or Back-Up Duty Officer 503-823-2317	State Wide
WCCCA Tactical Interop Comms Unit	Washington Co. Consolidated Comms Agency	WCCCA/ 503-629-0111	State Wide

PORTLAND UASI REGION

8.6 800 MHZ ICS 217A

COMMUNICATIONS RESOURCE AVAILABILITY WORKSHEET			ICS 217A		Frequency Band 800 MHZ		Description PORTLAND UASI REGION		
Channel Configuration	Channel Name/Trunked Radio System Talk Group	Eligible Users/ Assignments	Rx Freq	Rx Tone/ NAC	Tx Freq	Tx Tone/ NAC	Mode A, D, or M	Notes	
800011	MULT A	All 800 MHz	Regional 800 MHz Trunked Radio				A	COP 800 MHz	
800013	MULT B	All 800 MHz	Regional 800 MHz Trunked Radio				A	COP 800 MHz	
800015	MULT C	All 800 MHz	Regional 800 MHz Trunked Radio				A	COP 800 MHz	
	MULT D								
803017	CLARK A	All 800 MHz	Regional 800 MHz Trunked Radio				A	CRESA 800 MHz	
803019	CLARK B	All 800 MHz	Regional 800 MHz Trunked Radio				A	CRESA 800 MHz	
803021	CLARK C	All 800 MHz	Regional 800 MHz Trunked Radio				A	CRESA 800 MHz	
804041	CLACK A	All 800 MHz Users	Regional 800 MHz Trunked Radio Systems				A	C800 MHz	
804039	CLACK B	All 800 MHz	Regional 800 MHz Trunked Radio				A	C800 MHz	
803597	CLACK C	All 800 MHz	Regional 800 MHz Trunked Radio				A	C800 MHz	
	CLACK D								
803345	WASH A	All 800 MHz	Regional 800 MHz Trunked Radio				A	WCCCA 800 MHz	
803343	WASH B	All 800 MHz	Regional 800 MHz Trunked Radio				A	WCCCA 800 MHz	
803341	WASH C	All 800 MHz	Regional 800 MHz Trunked Radio				A	WCCCA 800 MHz	
803339	WASH D	All 800 MHz	Regional 800 MHz Trunked Radio				A	WCCCA 800 MHz	

PORTLAND UASI REGION

COMMUNICATIONS RESOURCE AVAILABILITY WORKSHEET			ICS 217A			Frequency Band 800 MHZ		Description PORTLAND UASI REGION	
Channel Configuration	Channel Name/Trunked Radio System Talk Group	Eligible Users/Assignments	Rx Freq	Rx Tone/NAC	Tx Freq	Tx Tone/NAC	Mode A, D, or M	Notes	
	MAYDAY		853.3875	025	853.3875	025	A		
	SIMPLEX1		853.4375	074	853.4375	074	A	Multnomah, Clackamas, Washington Counties	
	SIMPLEX2		851.0375	114	851.0375	114	A		
	SIMPLEX3		851.9500	131	851.9500	131	A		
	SIMPLEX4		851.1750	143	851.1750	143	A		

PORTLAND UASI REGION

800 MHz ICS Form 217A (Cont.)

COMMUNICATIONS RESOURCE AVAILABILITY WORKSHEET ICS 217A			Frequency Band 800 MHZ		Description PORTLAND UASI REGION			
Region	Channel Configuration	Channel Name/Trunked Radio System Talk Group	Eligible Users/ Assignments	Rx Freq	Rx Tone/NAC	Tx Freq	Tx Tone/NAC	Mode A, D, or M
35	Oregon State Ops	OROPS 1	All 800 MHz Users	851.3250		806.3250	156.7	A
35	Oregon State Ops	OROPS 2	All 800 MHz Users	851.3875		806.3875	156.7	A
35	Oregon State Ops	OROPS 3	All 800 MHz Users	851.7500		806.7500	156.7	A
35	Oregon State Ops	OROPS 4	All 800 MHz Users	851.7750		806.7750	156.7	A
35	Oregon State Ops	OROPS 5	All 800 MHz Users	851.8000		806.8000	156.7	A
43	Washington State Ops	WAOPS 1	All 800 MHz Users	852.5375		807.5375	156.7	A
43	Washington State Ops	WAOPS 2	All 800 MHz Users	852.5625		807.5625	156.7	A
43	Washington State Ops	WAOPS 3	All 800 MHz Users	852.5875		807.5875	156.7	A
43	Washington State Ops	WAOPS 4	All 800 MHz Users	852.6125		807.6125	156.7	A
43	Washington State Ops	WAOPS 5	All 800 MHz Users	852.6375		807.6375	156.7	A

PORTLAND UASI REGION

COMMUNICATIONS RESOURCE AVAILABILITY WORKSHEET ICS 217A			Frequency Band 800 MHZ	Description PORTLAND UASI REGION				
Region	Channel Configuration	Channel Name/Trunked Radio System Talk Group	Eligible Users/ Assignments	Rx Freq	Rx Tone/NAC	Tx Freq	Tx Tone/NAC	Mode A, D, or M
Nat	National Interop	8CALL90	All 800 MHz Users	851.0125		806.0125	156.7	A
Nat	National Interop	8TAC91	All 800 MHz Users	851.5125		806.5125	156.7	A
Nat	National Interop	8TAC92	All 800 MHz Users	852.0125		807.0125	156.7	A
Nat	National Interop	8TAC93	All 800 MHz Users	852.5125		807.5125	156.7	A
Nat	National Interop	8TAC94	All 800 MHz Users	853.0125		808.0125	156.7	A

8.7 PORTLAND UASI VHF

COMMUNICATIONS RESOURCE AVAILABILITY WORKSHEET ICS 217A			Frequency Band VHF	Description SW Washington Homeland Security Shared Channels				
Channel Configuration	Channel Name/Trunked Radio System Talk Group	Eligible Users/ Assignments	Rx Freq	Rx Tone/ NAC	Tx Freq	Tx Tone/ NAC	Mode A, D, or M	
Simplex	Red Net	All Region 4 and State Fire Agencies	153.8300	127.3(3A)	153.8300	127.3(3A)	A	
Simplex	LERN	Wash. LE, Public Safety Agencies on Approval	155.3700	100.0(1Z)	155.3700	100.0(1Z)	A	

PORTLAND UASI REGION

COMMUNICATIONS RESOURCE AVAILABILITY WORKSHEET		ICS 217A	Frequency Band VHF	Description SW Washington Homeland Security Shared Channels			
Channel Configuration	Channel Name/Trunked Radio System Talk Group	Eligible Users/ Assignments	Rx Freq	Rx Tone/ NAC	Tx Freq	Tx Tone/ NAC	Mode A, D, or M
Simplex	VCALL10		155.7525	156.7(5A)	155.7525	156.7(5A)	A
Simplex	VTAC11		151.1375	156.7(5A)	151.1375	156.7(5A)	A
Simplex	VTAC12	Public Safety/and Local Government Agencies	154.4525	156.7(5A)	154.4525	156.7(5A)	A
	VTAC13		158.7375	156.7(5A)	158.7375	156.7(5A)	A
	VTAC14		159.4725	156.7(5A)	159.4725	156.7(5A)	A
	OSCCR	Washington State	156.1350		156.1350	203.5(M1)	A
	Command 1 (DNR Rptr 5)	Fire	154.3700	127.3(3A),	155.7825	127.3(3A)	A
	Clark 8	Fire, EMS	154.3700		154.3700	127.3(3A)	A
	Clark 6	Fire, EMS	154.3100		127.3 (3A)		A
	Skamania TAC	Police, Fire, EMS	155.5650		155.5650		A
	Cowlitz OPS 4		154.7250	156.7(5A)	158.9850	162.2(5B)	A
	Cowlitz TAC 9		155.2575	DCS 043	155.2575	DCS 043	A
	VMED28W	EMS, Fire, Hospitals	155.3400		155.3400		A
	Marine 16	Police, Fire, EMS	156.8000		156.8000		A
	Marine 22A	Police, Fire, EMS	157.1000		157.1000		A

PORTLAND UASI REGION

COMMUNICATIONS RESOURCE AVAILABILITY WORKSHEET		ICS 217A		Frequency Band VHF	Description SW Washington Homeland Security Shared Channels		
Channel Configuration	Channel Name/Trunked Radio System Talk Group	Eligible Users/ Assignments	Rx Freq	Rx Tone/ NAC	Tx Freq	Tx Tone/ NAC	Mode A, D, or M
	WA State SAR	Police, Fire, EMS	155.1600		155.1600		A
	DNR Common	Police, Fire, EMS	151.4150		151.4150	103.5(1A)	A
	DNR TAC 1 (OR Whitenet)	Police, Fire, EMS	151.3100		151.3100	103.5(1A)	A
	DNR TAC 2 (OR Rednet)	Police, Fire, EMS	151.3400		151.3400	103.5(1A)	A
	DNR Air	Fire	159.2700		159.2700		A
	Command 2	Fire	154.4525		159.4725	127.3(3A)	A

PORTLAND UASI REGION

8.7.1 HAZMAT Team

Portland UASI Region HAZMAT Communications				
Team Name#	Primary Radio	Direct Number	Cell phone Number	
Portland/Team #7	BOEC 800 MHz	HC458 112*622*1895	HM121 Fax State Rig Recon C3	503-793-1606 503-823-6595 503-8238197 503-8238196 503-823-8198 503-823-8979 503-793-5524
Gresham/Team #3	BOEC 800 MHz	Capt. Best	HM73 app HM resource	503-708-3277 503-819-8215
Tualatin Valley Fire & Rescue/Team #9	WCCCA 800 MHz	112*30326*46 112*30326*82 112*30326*91 112*30326*12	HM 34 8816-514-19954 HM 53 8816-514-19955	503-803-5684 *SAT Phone 503-804-8471 *SAT Phone
Vancouver, WA	CRESA 800 MHz	None	CRESA CPT Monaghan Team	360-992-9200 360-901-3596 360-921-2406

PORTLAND UASI REGION

8.7.2 AEC POC (ARES/RACES)

Location	Name	E-Mail	Phone #	Call Sign
City of Portland	Duty Officer	poemdutyofficer@portlandoregon.gov	503-823-2686	N/A
Clackamas Co.	Duty Officer		503-655-8378	N/A
Clark Co.	Duty Officer	cresa.emergency.management@clark.wa.gov	360-696-4461	N/A
Columbia Co.	ARES EC	Ed Bodenlos eb1bororegon@yahoo.com	503-397-9102	W7EWB
Multnomah Co.	Duty Officer	No Email at this time	503-988-6700 option 1	N/A
Washington Co.	Duty Officer	Contact WCCCA	503-629-0111	
INFORMATION ONLY				
Multnomah Co. EC	Nathan Hersey	N9VCU@arrl.net	(847) 217-8274	N9VCU
Multnomah Co. AEC	Robert Anglin	leadership@multnomahares.org	503-747-8696	WX5TEX
Multnomah Co. AEC/ East Co.	Deb Provo	KK7DEB@arrl.net	503-318-5123	KK7DEB
Multnomah Co. AEC West Co.	Adam Karol	KF7LJH@arrl.net	503-819-0621	KF7LJH
Washington Co. AEC				
Clackamas Co.	David Kidd	KA7OZO@arrl.net	(504) 320-3484	KA7OZO

PORTLAND UASI REGION

Location	Name	E-Mail	Phone #	Call Sign
Clackamas Co.	Bill Packard	N7HOT@arrl.net	503-969-7211	N7HOT

8.8 DISPATCH CENTERS

Dispatch Center	24/7 Phone #	Organizations/Agencies Served
BOEC	503-823-3333	Portland/Multnomah Co.
CCOM	503-655-8911	Clackamas Co.
CRESA	360-696-4461	Clark Co., WA.
C911CD	503-397-1521	Columbia Co.
LOCOM	503-635-0238	Lake Oswego/West Linn/Milwaukie
WCCCA	503-629-0111	Washington Co.

PORTLAND UASI REGION

8.9 OREGON PROGRAMMING TEMPLATES

8.9.1 Oregon Health Region 1 – Regional Communications Plan

	Normal Operations Communications Matrix			Infrastructure Damage (800 working non-trunked)					System Infrastructure Failure (supplemented by VMED, HAM, other VHF networks)				
	Daily	Mutual-Aid	Airport	8CALL 90	OR OPS	PS OPS	Loc Gov	IMS	Regional	Local	Medical City	Medical State	
EMS	Dispatch	Dispatch or TAC	Dispatch	Yes	Yes	All	N, S, All	Optional	UASI VHF	UASI VHF	VMED/AMR F2/HEART	STATE VHF/HAM	
EMS Branch	Dispatch	Dispatch or TAC	OPS	Yes	Yes	All	N, S, All	Yes	UASI VHF	UASI VHF/HEART	UASI VHF		
Hospital	Hospital Specific	HOSPAC	M.C. EMS	N/R	N/R	N/R	N/R	N/R	UASI VHF	VMED and/or HEART	MC RPT/HEART		
Hospital Admin	Hospital Specific	HOSPAC		Yes	Yes	All	N, S, All	Yes	UASI VHF	VMED and/or HEART	MC RPT/HEART		
Health	MCI/HOSPAC	M.C. EMS Admin	M.C. EMS	Yes	Yes	No	N, S, All	Optional	UASI VHF	VMED and/or HEART	MC RPT/HEART		
Health Admin	MCI/HOSPAC	M.C. EMS Admin	M.C. EMS	Yes	Yes	All	N, S, All	Yes	UASI VHF	HEART	MC RPT/HEART		

PORTLAND UASI REGION

8.10 OREGON HEALTH REGION 1 COMMUNICATIONS PLAN

8.10.1 Portland Regional UASI VHF Template 2016

Portland Regional UASI VHF Template 2016 V1.1						
<u>Channel</u>	<u>Description</u>	<u>Label (alias)</u>	<u>RX</u>	<u>RX/PL</u>	<u>TX</u>	<u>TX/PL</u>
	BOLD RED IS WIDE BAND					
	Bank 1: (blank)	Alias	RX	RX PL	TX	TX PL
1-1						
1-2						
1-3						
1-4						
1-5						
1-6						
1-7						
1-8						
1-9						
1-10						
1-11						
1-12						
1-13						
1-14						
1-15						

PORTLAND UASI REGION

Portland Regional UASI VHF Template 2016 V1.1						
<u>Channel</u>	<u>Description</u>	<u>Label (alias)</u>	<u>RX</u>	<u>RX/PL</u>	<u>TX</u>	<u>TX/PL</u>
	BOLD RED IS WIDE BAND					
Bank 1: (blank)		Alias	RX	RX PL	TX	TX PL
1-16						
Bank 2: EMS		Alias	RX	RX PL	TX	TX PL
2-1	HEAR 1 (VMED 28)	HEAR 1	155.3400		155.3400	
2-2	HEAR 2	HEAR 2	155.4000		155.4000	
2-3	HEAR 3 (AMR F4)	HEAR 3	155.2800		155.2800	107.2
2-4	MCHD 1	MCHD 1	155.1000		155.1000	
2-5	MCHD 2	MCHD 2	155.8425		155.8425	
2-6	Columbia Co MEDNET	MEDNET	153.8750	186.2	155.0250	146.2
2-7	EMS Mutual Aid	VMED29	155.3475		155.3475	156.7
2-8	AMR F1	AMR F1	155.2350	91.5	155.2350	91.5
2-9	AMR F2	AMR F2	155.2200	91.5	155.2200	91.5
2-10	AMR F3	AMR F3	155.1600	88.5	155.1600	88.5
2-11	Metro West F1	MW 1	155.3550		155.3550	192.8
2-12	Metro West F2	MW 2	151.8650		151.8650	192.8
2-13	Oregon DMT 1	ODMT 1	151.5050		151.5050	
2-14	Oregon DMT 2	ODMT 2	158.4000		158.4000	
2-15	Oregon DMT Repeater	ODMT RPT	158.4000		151.5050	123.0

PORTLAND UASI REGION

Portland Regional UASI VHF Template 2016 V1.1						
<u>Channel</u>	<u>Description</u>	<u>Label (alias)</u>	<u>RX</u>	<u>RX/PL</u>	<u>TX</u>	<u>TX/PL</u>
	BOLD RED IS WIDE BAND					
Bank 1: (blank)		Alias	RX	RX PL	TX	TX PL
2-16	Medix Ambulance N coast	MEDIX	155.8950		155.8950	156.7
Bank 3: FIRE		Alias	RX	RX PL	TX	TX PL
3-1	PF&R Private Channel	PFB COM	154.4300		154.4300	
3-2	Clack Dispatch	CLACKDSP	154.1900	100.0	154.1900	100.0
3-3	Clackamas Fire F2	CLACK F2	153.8900	91.5	153.8900	91.5
3-4	Clackamas Fire F3	CLACK F3	154.2200	91.5	154.2200	91.5
3-5	Clackamas Fire F4	CLACK F4	154.3250	100.0	158.9250	100.0
3-6	Clackamas FD F3 Repeater	CCF3 RPT	154.2200	91.5	158.8350	123.0
3-7	CCFD 1 Holcomb Repeater	CCFD 1	154.2500	D205	155.8725	D205
3-8	CCFD 2 Highland Repeater	CCFD 2	155.1675	D632	153.9375	D632
3-9	Columbia Co Dispatch	COL DISP	154.1300	186.2	159.1500	173.8
3-10	Columbia Co Fire Tac 3	COL TAC3	154.7400	186.2	156.0150	162.2
3-11	Columbia Co Fire Tac 4	COL TAC4	154.8750	186.2	155.9550	192.8
3-12	TVF&R F3	TVFR F3	154.4000		154.4000	
3-13	TVF&R F4	TVFR F4	154.4450		154.4450	
3-14	Astoria Fire	ASTORIA	158.9550		158.9550	
3-15	Washington State Red Net	WA RED	153.8300		153.8300	127.3

PORTLAND UASI REGION

Portland Regional UASI VHF Template 2016 V1.1						
<u>Channel</u>	<u>Description</u>	<u>Label (alias)</u>	<u>RX</u>	<u>RX/PL</u>	<u>TX</u>	<u>TX/PL</u>
	BOLD RED IS WIDE BAND					
	Bank 1: (blank)	Alias	RX	RX PL	TX	TX PL
3-16	Oregon State Fire Net	ST FIRE	154.2800		154.2800	156.7
	Bank 4: NIFC	Alias	RX	RX PL	TX	TX PL
4-1	NIFC Tac 1	NIFCTAC1	168.0500		168.0500	
4-2	NIFC Tac 2	NIFCTAC2	168.2000		168.2000	
4-3	NIFC Tac 3	NIFCTAC3	168.6000		168.6000	
4-4	NIFC Tac 4	NIFCTAC4	164.1375		164.1375	
4-5	NIFC Tac 5	NIFCTAC5	166.7250		166.7250	
4-6	NIFC Tac 6	NIFCTAC6	166.7750		166.7750	
4-7	NIFC Tac 7	NIFCTAC7	168.2500		168.2500	
4-8	NIFC Command Repeater 1	NIFC C1	168.7000		170.9750	123.0
4-9	NIFC Command Repeater 2	NIFC C2	168.1000		170.4500	123.0
4-10	NIFC Command Repeater 3	NIFC C3	168.0750		170.4250	123.0
4-11	NIFC Command Repeater 4	NIFC C4	166.6125		168.4000	123.0
4-12	NIFC Command Repeater 5	NIFC C5	167.1000		169.7500	123.0
4-13	NIFC Command Repeater 6	NIFC C6	168.4750		173.8125	123.0
4-14	NIFC Camp	CAMP	163.1000		163.1000	
4-15	Forest Service Travel	TRAVEL	168.3500		168.3500	

PORTLAND UASI REGION

Portland Regional UASI VHF Template 2016 V1.1						
<u>Channel</u>	<u>Description</u>	<u>Label (alias)</u>	<u>RX</u>	<u>RX/PL</u>	<u>TX</u>	<u>TX/PL</u>
	BOLD RED IS WIDE BAND					
	Bank 1: (blank)	Alias	RX	RX PL	TX	TX PL
4-16	Air Guard Mayday	AIR GRD	168.6250		168.6250	110.9
	Bank 5: National Interop	Alias	RX	RX PL	TX	TX PL
5-1	National Calling	VCALL 10	155.7525		155.7525	156.7
5-2	National Tactical 1	VTAC 11	151.1375		151.1375	156.7
5-3	National Tactical 2	VTAC 12	154.4525		154.4525	156.7
5-4	National Tactical 3	VTAC 13	158.7375		158.7375	156.7
5-5	National Tactical 4	VTAC 14	159.4725		159.4725	156.7
5-6	Tactical Repeater 33	VTAC 33	159.4725		151.1375	136.5
5-7	Tactical Repeater 34	VTAC 34	158.7375		154.4525	136.5
5-8	Tactical Repeater 35	VTAC 35	159.4725		158.7375	136.5
5-9	Tactical Repeater 36	VTAC 36	151.1375		159.4725	136.5
5-10	Tactical Repeater 37	VTAC 37	154.4525		158.7375	136.5
5-11	Tactical Repeater 38	VTAV 38	158.7375		159.4725	136.5
5-12	Incident Calling	NC 1	169.5375		164.7125	156.7
5-13	Incident Command 1	IR 1	170.0125		165.2500	156.7
5-14	Logistics Control	IR 3	170.6875		166.5750	156.7
5-15	Incident Calling Direct	IR 5	169.5375		169.5375	156.7

PORTLAND UASI REGION

Portland Regional UASI VHF Template 2016 V1.1						
<u>Channel</u>	<u>Description</u>	<u>Label (alias)</u>	<u>RX</u>	<u>RX/PL</u>	<u>TX</u>	<u>TX/PL</u>
	BOLD RED IS WIDE BAND					
Bank 1: (blank)		Alias	RX	RX PL	TX	TX PL
5-16	Incident Command 1 Direct	IR 6	170.0125		170.0125	156.7
Bank 6: ODF		Alias	RX	RX PL	TX	TX PL
6-1	ODF Red	ODF RED	151.3400	156.7	151.3400	156.7
6-2	ODF White	ODFWHITE	151.3100	156.7	151.3100	156.7
6-3	ODF Blue	ODF BLUE	159.2625	156.7	159.2625	156.7
6-4	ODF Tac 1	ODFTAC 1	151.2350		151.2350	156.7
6-5	ODF Tac 2	ODFTAC 2	151.2500		151.2500	156.7
6-6	ODF Tac 3	ODFTAC 3	151.3550		151.3550	156.7
6-7	ODF Tac 4	ODFTAC 4	151.3850		151.3850	156.7
6-8	ODF Tac 5	ODFTAC 5	151.4150		151.4150	156.7
6-9	ODF Tac 6	ODFTAC 6	151.4600		151.4600	156.7
6-10	ODF Tac 7	ODFTAC 7	151.4750		151.4750	156.7
6-11	ODF Tac 8	ODFTAC 8	151.4900		151.4900	156.7
6-12	ODF High Heaven	ODFHIHVN	151.2050	179.9	159.4350	179.9
6-13	ODF Mt. Horeb	ODFMTHRB	151.2050	179.9	159.4350	151.4
6-14	ODF Skamania	ODF SKAM	151.2050	179.9	159.4350	167.9
6-15	ODF Buxton Mt.	ODF BUX	151.1450	146.2	159.2850	146.2

PORTLAND UASI REGION

Portland Regional UASI VHF Template 2016 V1.1						
<u>Channel</u>	<u>Description</u>	<u>Label (alias)</u>	<u>RX</u>	<u>RX/PL</u>	<u>TX</u>	<u>TX/PL</u>
	<u>BOLD RED IS WIDE BAND</u>					
Bank 1: (blank)		Alias	RX	RX PL	TX	TX PL
6-16	Oregon State Fire Net	ST FIRE	154.2800		154.2800	156.7
Bank 7: Marine		Alias	RX	RX PL	TX	TX PL
7-1	Marine 16	USCG 16	156.8000		156.8000	
7-2	Marine 6	USCG 6	156.3000		156.3000	
7-3	Marine 7A	USCG 7A	156.3500		156.3500	
7-4	Marine 12	USCG 12	156.6000		156.6000	
7-5	Marine 13	USCG 13	156.6500		156.6500	
7-6	Marine 14	USCG 14	156.7000		156.7000	
7-7	Marine 16	USCG 16	156.8000		156.8000	
7-8	Marine 18A	USCG 18A	156.9000		156.9000	
7-9	Marine 20	USCG 20	161.6000		157.0000	
7-10	Marine 21A	USCG 21A	157.0500		157.0500	
7-11	Marine 22A	USCG 22A	157.1000		157.1000	
7-12	Marine 68	USCG 68	156.4250		156.4250	
7-13	Marine 69	USCG 69	156.4750		156.4750	
7-14	Marine 81A	USCG 81A	157.0750		157.0750	
7-15	Marine 82A	USCG 82A	157.1250		157.1250	

PORTLAND UASI REGION

Portland Regional UASI VHF Template 2016 V1.1						
<u>Channel</u>	<u>Description</u>	<u>Label (alias)</u>	<u>RX</u>	<u>RX/PL</u>	<u>TX</u>	<u>TX/PL</u>
	BOLD RED IS WIDE BAND					
Bank 1: (blank)		Alias	RX	RX PL	TX	TX PL
7-16	Marine 83A	USCG 83A	157.1750		157.1750	
Bank 8: Region DOT		Alias	RX	RX PL	TX	TX PL
8-1	ODOT D1 St Helens	D1 SHEL	151.0700	136.5	156.0750	118.8
8-2	ODOT D1 Manning	D1 MANN	151.0700	136.5	156.0750	156.7
8-3	ODOT D2B PDX East	D2B PDXE	154.1000	136.5	153.8000	136.5
8-4	ODOT D2B PDX West	D2B PDXW	154.6500	D205	159.0300	D205
8-5	ODOT D2C Gov Camp	D2 GCAMP	156.1950	192.8	159.1800	192.8
8-6	ODOT D2C Sandy	D2 SANDY	155.8200	136.5	150.9950	146.2
8-7	ODOT FLAG RED	FLG RED	156.2325	100.0	156.2325	100.0
8-8	ODOT FLAG GREEN	FLG GRN	156.0375	100.0	156.0375	100.0
8-9	Columbia County Roads	COL RDS	154.9800	167.9	159.0525	88.5
8-10	Clackamas DOT F1	CC RD1	159.0600	100.0	156.1800	100.0
8-11	Multnomah Roads Repr	MC RDS	156.2400	123.0	151.1150	123.0
8-12	Oregon City PW F1	OC PW F1	156.0000	D245	153.9200	D245
8-13	MetroNet	METRONET	159.0300		159.0300	
8-14	Washington Co LUT Repeater	LUT RPTR	151.0550	100.0	156.1200	100.0
8-15	Troutdale PW	TRT PW	154.9950	127.3	154.9950	127.3

PORTLAND UASI REGION

Portland Regional UASI VHF Template 2016 V1.1						
<u>Channel</u>	<u>Description</u>	<u>Label (alias)</u>	<u>RX</u>	<u>RX/PL</u>	<u>TX</u>	<u>TX/PL</u>
	BOLD RED IS WIDE BAND					
Bank 1: (blank)		Alias	RX	RX PL	TX	TX PL
8-16	Wood Village	WD VIL	158.9950	CS	158.9950	CS
Bank 9: AIR		Alias	RX	RX PL	TX	TX PL
9-1	NIFC Air Ground 41	AG 41	167.4750		167.4750	
9-2	NIFC G3 Air 2	AIR 2	169.1500		169.1500	
9-3	NIFC G3 Air 3	AIR 3	169.2000		169.2000	
9-4	NIFC G3 Air Guard Mike	AG MIKE	170.0000		170.0000	
9-5	NIFC G3 Air 5	AIR 5	167.9500		167.9500	
9-6	Civil Air Patrol Air 2	CAP AIR2	149.2750		149.2750	141.3
9-7	Civil Air Patrol Guard	CAP GRD	150.2250		150.2250	162.2
9-8	NIFC Air Ground Bravo	A/G 37	167.3000		167.3000	
9-9	NIFC Air Ground Golf	A/G GOLF	168.2875		168.2875	
9-10	ODF White Air Ground	A/G 11	151.3100	156.7	151.3100	156.7
9-11	Region 6 Air Ground	A/G 61	168.2875		168.2875	
9-12	FAA Contact	FAA	169.3500		169.3500	
9-13	Air Life	AIR LIFE	155.2350	85.4	155.2350	85.4
9-14	Mercy Flight	MERCY FL	155.2800	162.2	155.2800	162.2
9-15	Flight Following	FLT FOL	168.6500	110.9	168.6500	110.9

PORTLAND UASI REGION

Portland Regional UASI VHF Template 2016 V1.1						
<u>Channel</u>	<u>Description</u>	<u>Label (alias)</u>	<u>RX</u>	<u>RX/PL</u>	<u>TX</u>	<u>TX/PL</u>
	BOLD RED IS WIDE BAND					
	Bank 1: (blank)	Alias	RX	RX PL	TX	TX PL
9-16	Air Guard Mayday	AIR GRD	168.6250		168.6250	110.9
	Bank 10: LAW 1	Alias	RX	RX PL	TX	TX PL
10-1	State IOP OPEN	VLAW 31	155.4750	CSQ	155.4750	CSQ
10-2	National LE Mutual Aid	VLAW 32	155.4825	CSQ	155.4825	156.7
10-3	OSP Portland (PP1)	PP1 PORT	154.9350	179.9	159.0900	118.8
10-4	OSP Salem (SM1)	SM1 SALM	155.9100	156.7	159.1500	156.7
10-5	OSP Banks BA1 (47N)	BA1 47N	156.2250	179.9	159.1050	167.9
10-6	OSP Carlton BA2 (47S)	BA2 47S	156.2250	179.9	159.1050	146.2
10-7	OSP McMinnville (MN1)	MN1 MCM I	156.2250	179.9	159.1050	162.2
10-8	OSP Astoria (AT1)	AT1 ASTR	156.1500	179.9	155.4450	146.2
10-9	OSP St Helens (CC1)	CC1 ST H	154.9050	179.9	155.4600	162.2
10-10	OSP Tillamook TM1 (101N)	TM1 101N	154.8600	179.9	158.9100	100.0
10-11	OSP Wilson R. TM2 (HWY 6)	TM2 6E	154.8600	179.9	158.9100	179.9
10-12	OSP Hebo TM3 (101S)	TM3 101S	154.8600	179.9	158.9100	118.8
10-13	OSP The Dalles TD 1	TD1 DAL S	155.9100	192.8	155.2100	192.8
10-14	OSP Tac 1	OSP TAC1	156.0300	156.7	151.4975	192.8
10-15	Clack Co Sheriff Net 1	CC SO F1	155.4300	100.0	158.9700	100.0

PORTLAND UASI REGION

Portland Regional UASI VHF Template 2016 V1.1						
<u>Channel</u>	<u>Description</u>	<u>Label (alias)</u>	<u>RX</u>	<u>RX/PL</u>	<u>TX</u>	<u>TX/PL</u>
	BOLD RED IS WIDE BAND					
	Bank 1: (blank)	Alias	RX	RX PL	TX	TX PL
10-16	Clack Co Sheriff Net 2	CC SO F2	155.1900	100.0	158.8500	100.0
	Bank 11: LAW 2	Alias	RX	RX PL	TX	TX PL
11-1	Columbia Co SO L1 OPS	COL L1 OPS	154.7850	186.2	158.9700	141.3
11-2	Columbia SO L5 Common	COL L5 CMN	154.3550	203.5	158.8800	173.8
11-3	Tillamook SO South Saddle	TIL SSDL	154.7250	103.5	158.8650	114.8
11-4	Tillamook SO Wilson River	TIL WILS	154.7250	103.5	158.8650	186.2
11-5	Tillamook SO L-190	TIL L190	154.7250	103.5	158.8650	110.9
11-6	Clatsop SO Astoria	CLAT AST	155.7900	173.8	151.3625	156.7
11-7	Astoria Police	AST PD	155.2500	77.0	153.9500	77.0
11-8	Seaside PD1	SEAS PD1	154.6500	173.8	155.6100	206.5
11-9	Hood River Co SO	HR L1 SO	155.0100	114.8	155.0100	114.8
11-10	Wasco Co SO	WAS FLAG	154.8300	192.8	155.6100	192.8
11-11	Marion Co SO	MCSO 1	154.7400	100.0	155.6400	100.0
11-12	Federal LE Calling LE-A	LE A	167.0875	CSQ	167.0875	167.9
11-13	Federal LE Tactical 1	LE 1	167.0875	CSQ	162.0875	167.9
11-14	Federal LE Tactical 2	LE 2	167.2500	CSQ	151.1375	156.7
11-15	WA LERN	LERN	155.3700	100.0	155.3700	100.0

PORTLAND UASI REGION

Portland Regional UASI VHF Template 2016 V1.1						
<u>Channel</u>	<u>Description</u>	<u>Label (alias)</u>	<u>RX</u>	<u>RX/PL</u>	<u>TX</u>	<u>TX/PL</u>
	BOLD RED IS WIDE BAND					
	Bank 1: (blank)	Alias	RX	RX PL	TX	TX PL
11-16	WA OSCCR	OSCCR	156.1350	CSQ	156.1350	203.5
	Bank 12: SAR / EM MGMT	Alias	RX	RX PL	TX	TX PL
12-1	Search & Rescue Orange	SAR OR	155.8050		155.8050	156.7
12-2	National SAR	NAT SAR	155.1600		155.1600	156.7
12-3	SAR Green	SAR GRN	155.8125		155.8125	156.7
12-4	SAR Brown	SAR BRN	155.7975		155.7975	156.7
12-5	SAR Yellow	SAR YLW	155.1675		155.1675	156.7
12-6	SAR Purple	SAR PRP	155.1525		155.1525	156.7
12-7	National Calling	VCALL 10	155.7525		155.7525	156.7
12-8	National Tactical 1	VTAC 11	151.1375		151.1375	156.7
12-9	National Tactical 2	VTAC 12	154.4525		154.4525	156.7
12-10	National Tactical 3	VTAC 13	158.7375		158.7375	156.7
12-11	National Tactical 4	VTAC 14	159.4725		159.4725	156.7
12-12	Mult. Co Emergency Mgmt 1	MCEM 1	158.7300	103.5	153.8600	103.5
12-13	Mult. Co Emergency Mgmt 2	MCEM 2	155.6850	103.5	159.2100	103.5
12-14	MCSO SET (MCSO SAR)	MC SET	158.7300	123.0	158.7300	123.0
12-15						

PORTLAND UASI REGION

Portland Regional UASI VHF Template 2016 V1.1						
<u>Channel</u>	<u>Description</u>	<u>Label (alias)</u>	<u>RX</u>	<u>RX/PL</u>	<u>TX</u>	<u>TX/PL</u>
	BOLD RED IS WIDE BAND					
	Bank 1: (blank)	Alias	RX	RX PL	TX	TX PL
12-16	Oxbow Park (Metro)	OXBOW	173.7400	156.7	173.7400	156.7
	Bank 13: BLM / MH Forest	Alias	RX	RX PL	TX	TX PL
13-1	BLM Fire SOA	FIRE SOA	173.6750		173.6750	
13-2	BLM Direct	DIRECT	171.6750		171.6750	
13-3	BLM Marys Peak	MARYS	171.6750		164.7500	114.8
13-4	BLM Saddle Mt.	SADLMT	171.6750		164.7500	123.0
13-5	BLM Highland Butte	HIGHBT	171.6750		164.7500	162.2
13-6	BLM Grizzly	GRIZ RPT	173.8375	173.8	166.2250	173.8
13-7	BLM Tygh Ridge	TYGHRD	172.6500	100.0	163.1500	100.0
13-8	BLM Rancheria	RANCH	172.6500	107.2	163.1500	107.2
13-9	Mt. Hood - Flag Point	MH FLAG	169.9250	114.8	162.6125	114.8
13-10	Mt. Hood - Mt. Defiance East	MT DEF E	169.9250	114.8	162.6125	162.2
13-11	Mt. Hood - Clear Lake	CLEAR LK	169.9250	114.8	162.6125	192.8
13-12	Mt. Hood - Whalehead	WHALEHD	170.5250	123.0	165.0750	162.2
13-13	Mt. Hood - Mt. Lowe	MT LOWE	170.5250	123.0	165.0750	141.3
13-14	Mt. Hood - Hickman Butte	HICKMAN	169.5750	123.0	164.9625	103.5
13-15	Mt. Hood - Timberline	TIMBERLN	169.5750	123.0	164.9625	118.8

PORTLAND UASI REGION

Portland Regional UASI VHF Template 2016 V1.1						
<u>Channel</u>	<u>Description</u>	<u>Label (alias)</u>	<u>RX</u>	<u>RX/PL</u>	<u>TX</u>	<u>TX/PL</u>
	BOLD RED IS WIDE BAND					
	Bank 1: (blank)	Alias	RX	RX PL	TX	TX PL
13-16	Mt. Hood - Mt. Defiance	GORGE DEF	169.9500	127.3	164.8750	114.8
	Bank 14: Columbia Gorge	Alias	RX	RX PL	TX	TX PL
14-1	Hood River Fire Dispatch	HR FIRE	158.8050	114.8	153.9950	114.8
14-2	Hood River / MCFR Fire Tac 2	HR FTAC2	154.1750	173.8	154.1750	173.8
14-3	Hood River Fire Tac 3	HR FTAC3	154.2350	173.8	154.2350	173.8
14-4	Hood River Fire Tac 4	HR FTAC4	154.3700	173.8	154.3700	173.8
14-5	Mid-Columbia Fire Dispatch	MCFR N	155.2500	D 703	158.9700	D 703
14-6	Mid-Columbia Fire Tac 3	MCFR T3	154.2050	173.8	154.2050	173.8
14-7	Mid-Columbia Fire S Rptr	MCFR S	159.0600	D 703	153.9650	D 703
14-8	Oregon Dept. of Forestry Red	OR RED	151.3400	156.7	151.3400	156.7
14-6	Oregon State Fire Net	ST FIRE	154.2800		154.2800	156.7
14-10	Weather 1	WX 1	162.4000		NA	
14-11	Weather 2	WX 2	162.4250		NA	
14-12	Weather 3	WX 3	162.4500		NA	
14-13	Weather 4	WX 4	162.4750		NA	
14-14	Weather 5	WX 5	162.5000		NA	
14-15	Weather 6	WX 6	162.5250		NA	

PORTLAND UASI REGION

Portland Regional UASI VHF Template 2016 V1.1						
<u>Channel</u>	<u>Description</u>	<u>Label (alias)</u>	<u>RX</u>	<u>RX/PL</u>	<u>TX</u>	<u>TX/PL</u>
	BOLD RED IS WIDE BAND					
	Bank 1: (blank)	Alias	RX	RX PL	TX	TX PL
14-16	Weather 7	WX 7	162.5500		NA	
	Bank 15: Central Oregon	Alias	RX	RX PL	TX	TX PL
15-1	OSP Bend (BP1)	BP1 BEND	154.7850	192.8	159.0300	100.0
15-2	Crook SO Grizzly	CRKSO G	154.8900	131.8	155.9700	103.5
15-3	Deschutes SO Awbrey	DES AWB	155.1300		155.6250	103.5
15-4	Deschutes SO Pine	DES PINE	155.1300		155.6250	127.3
15-5	Jefferson SO Grizzly	JEF GRIZ	153.8600	100.0	155.4150	100.0
15-6	ODOT D10 Bend North	D10 BEND	156.0600	100.0	151.1000	114.8
15-7	Bend Fire	BEND FD	154.1450	91.5	153.7700	127.3
15-8	Redmond Fire	REDM FD	154.0700	162.2	158.8650	162.2
15-9	Crook County Fire	CROOK FD	154.9650	131.8	155.5950	203.5
15-10	Jefferson County Fire	JEFFCO	154.2500	100.0	150.7750	107.2
15-11	Warm Springs Fire	WS FI RP	169.8250	110.9	164.5750	110.9
15-12	Black Butte/LaPine Fire Tac8	TAC 8	153.8300		153.8300	
15-13	Forest Service Grizzly Mt.	OCF GRIZ	169.9750	131.8	168.7500	131.8
15-14	Forest Service Mt. Pisgah	OCF PISG	169.1750	131.8	170.5500	114.8
15-15	ODF Grizzly	ODF GRIZ	151.1750	162.2	159.2925	162.2

PORTLAND UASI REGION

Portland Regional UASI VHF Template 2016 V1.1						
<u>Channel</u>	<u>Description</u>	<u>Label (alias)</u>	<u>RX</u>	<u>RX/PL</u>	<u>TX</u>	<u>TX/PL</u>
	BOLD RED IS WIDE BAND					
	Bank 1: (blank)	Alias	RX	RX PL	TX	TX PL
15-16	Deschutes NF Black Butte	DEF BB	171.4750	103.5	164.7875	167.9

PORTLAND UASI REGION

8.10.2 American Medical Response (AMR) VHF Template NB

	Alias	RX	CTCSS/DTS	TX	CTCSS
1	AMR F1	155.2350	91.5	155.2350	91.5
2	AMR F2	155.2200	91.5	155.2200	91.5
3	AMR F3	155.1600	88.5	155.1600	88.5
4	AMR F4	155.2800	107.2	155.2800	107.2
5	CL FIRE 1	154.1900	100.0	154.1900	100.0
6	CL FIRE 2	153.8900	91.5	153.8900	91.5
7	CL FIRE 3	154.2200	91.5	154.2200	91.5
8	CL FIRE 4 RPT	154.3250	100.0	158.9250	100.0
9	CL FIRE 4 DIR	154.3250	100.0	154.3250	100.0
10	CL FIRE 5	153.8300	91.5	153.8300	91.5
11	CL FIRE 6	154.2050	91.5	154.2050	91.5
12	CL MAYDAY	154.3400	91.5	154.3400	91.5
13	ODF RED	151.3400	CSQ	151.3400	CSQ
14	STATE FIRE	154.2800	CSQ	154.2800	CSQ
15	STATE EMS	150.7750	CSQ	150.7750	CSQ
16	NORCOM 1	154.1600	CSQ	154.1600	123.0
17	NORCOM 2	159.3450	123.0	159.3450	123.0

PORTLAND UASI REGION

	Alias	RX	CTCSS/DTS	TX	CTCSS
18	HEAR 1	155.3400	CSQ	155.3400	CSQ
19	HEAR 2	155.4000	CSQ	155.4000	CSQ
20	HOOD RIVER	155.3400	CSQ	155.3400	85.4
21	SALEM HOSP	155.3400	CSQ	155.3400	136.5
22	SILVERTON	155.3400	CSQ	155.3400	203.5
23	CCSO 1	155.4300	100.0	158.9700	100.0
24	CCSO 2	155.1900	100.0	158.8500	100.0
25	CCSO 3	155.7600	100.0	158.7600	100.0
26	CCSO 4	155.6100	100.0	155.6100	100.0
27	OR PD NET	155.4700	CSQ	155.4700	146.2
28	OSP 10	154.9350	179.9	159.0900	179.9
29	OSP11	154.9350	179.9	159.0900	100.0
30	HOOD RVR SO	156.0900	192.8	154.9500	114.8
31	WASCO SO-FL	154.8300	192.8	155.6100	192.8
32	WASCO SO-TY	154.8300	192.8	155.6100	167.9
33	HRFD DISP	158.8050	114.8	153.9950	114.8
34	HRFD TAC2	154.1750	CSQ	154.1750	114.8
35	CASC LKS FIRE	154.3700	173.8	154.3700	173.8

PORTLAND UASI REGION

	Alias	RX	CTCSS/DTS	TX	CTCSS
36	FS WHALEHEAD	170.5250	123.0	168.6750	162.2
37	FS BAGBY	170.5250	162.2	168.6750	107.2
38	FS TUMALA	170.5250	162.2	168.6750	192.8
39	FS SI	170.5250	162.2	168.6750	131.8
40	FS LOWE	170.5250	162.2	168.6750	141.3
41	FS HICKMAN	170.5250	114.8	168.6750	114.8
42	FS TIMBRLINE	170.5250	114.8	168.6750	127.3
43	FS CLEAR LK	169.9250	114.8	168.1750	192.8
44	OR SAR	155.8050	CSQ	155.8050	CSQ
45	AMR COWLITZ1	155.3250	107.2	155.3250	107.2
46	AMR COWLITZ2	155.2200	179.9	155.2200	179.9
47	AMR GP PRI	155.2650	123.0	153.8150	123.0
48	AMR GP SEC	155.8650	123.0	154.0100	123.0
49	VCALL10	155.7525	CSQ	156.7000	CSQ
50	VTAC11	151.1375	CSQ	156.7000	CSQ
51	VTAC12	154.4525	CSQ	154.4525	156.7
52	VTAC13	158.7375	CSQ	158.7375	156.7
53	VTAC14	159.4725	CSQ	159.4725	156.7

PORTLAND UASI REGION

	Alias	RX	CTCSS/DTS	TX	CTCSS
54	WEATHER PDX	162.5500	CSQ	BLANK	

8.10.3 Oregon/Washington NPSPAC Character Alias Standards & Radio Sites

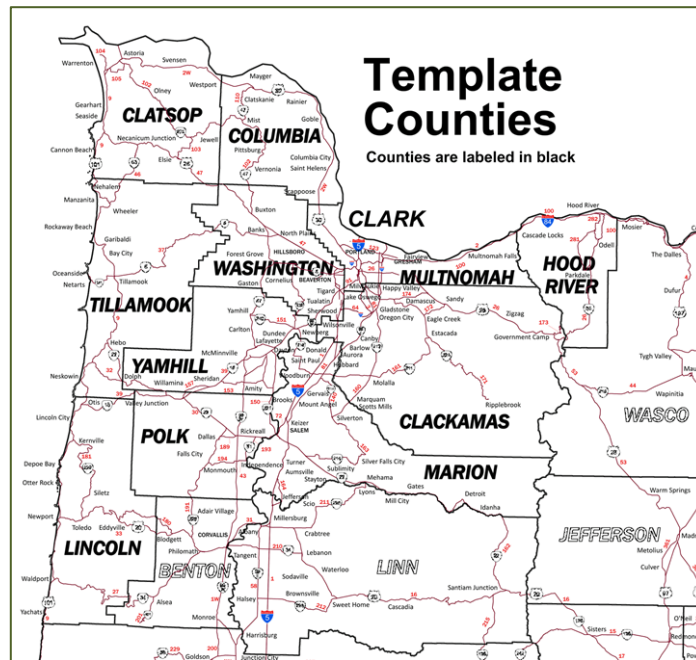
NPSPAC Channel Name	6 Char Alias	Portland & Multnomah County	Washington County
National Calling	8CAL90	Council Crest	Gales Peak Bald Peak
National Tactical 1	8TAC91	Council Crest	Bal Peak
National Tactical 2	8TAC92	Council Crest	Gales Peak
National Tactical 3	8TAC93	Willalatin Tank	Round Top
National Tactical 4	8TAC94	Lookout Point	Buxton
Oregon Tactical Fire/EMS 1	OROPS1	Council Crest	Canterbury
Oregon Tactical Law 1	OROPS2	Council Crest	Bald Peak
Oregon Tactical Local Gov	OROPS3	Council Crest	Gales Peak
Oregon Tactical Fire/EMS 2	OROPS4	Prune Hill	Round Top
Oregon Tactical Law 2	OROPS5	Mount Scott	Buxton
Washington TAC Fire/EMS 1	WAOPS1	Simplex Only	
Washington Tactical Law 1	WAOPS2	Simplex Only	
Washington TAC Local Gov	WAOPS3	Simplex Only	

PORTLAND UASI REGION

Washington TAC Fire/EMS 2	WAOPS4	Simplex Only	
Washington Tactical Law 2	WAOPS5	Simplex Only	

PORTLAND UASI REGION

8.10.4 Regional VHF/UHF Ham Template



PORTLAND UASI REGION

8.10.5 Emergency Response Frequencies

2015 Ham Regional Template Version 2 - 7/4/2015 by N7KPN					
PERSONAL USE SECTION – Add the channels you need here					
Channel	Alias	Freq	Offset	Tone	Description
1	N CALL	146.520	--	--	National VHF Simplex Calling Frequency
2	NUCALL	446.000	--	--	National UHF Simplex Calling Frequency
3					
4					
5					
6					
7					
8					
9					
10					
11					
12					
13					

PORTLAND UASI REGION

2015 Ham Regional Template Version 2 - 7/4/2015 by N7KPN					
PERSONAL USE SECTION – Add the channels you need here					
Channel	Alias	Freq	Offset	Tone	Description
14					
15					
16					
17					
18					
19					
20					
CLACKAMAS COUNTY					
Channel	Alias	Freq	Offset	Tone	Description
21	CLAC 1	147.120	+0.600	100.0	Clackamas Primary Repeater
22	CLAC 2	147.140	+0.600	107.2	Clackamas Secondary Repeater
23	CLAC 3	146.415	--	--	Clackamas Primary Simplex
24	CLAC 4	146.960	-0.600	127.3	Clackamas Tertiary Repeater (W7OTV)

PORTLAND UASI REGION

2015 Ham Regional Template Version 2 - 7/4/2015 by N7KPN					
PERSONAL USE SECTION – Add the channels you need here					
Channel	Alias	Freq	Offset	Tone	Description
25	CLAC 5	146.920	-0.600	107.2	Clackamas South County ARES Repeater
26	CLAC 6	146.580	--	--	Clackamas South County ARES Simplex
27	CLAC 7	442.075	+5	103.5	Oregon City ARES Repeater
28	CLAC 8	146.560	--	--	Oregon City ARES Simplex
29	CLAC 9	146.500	--	--	Lake Oswego ARES Simplex
30	CLAC 10	145.770	--	--	Packet Clackamas Co. EOC (kd7zdo@w7szs.or.us.noam)
31	CLAC 11	145.570	--	--	RMS packet gateway KD7ZDO-10
32	CLAC 12	147.500	--	--	Clackamas North County ARES Simplex
33	CLAC 13	147.510	--	--	Clackamas West County ARES Simplex
CLARK COUNTY					
Channel	Alias	Freq	Offset	Tone	Description
34	CLRK01	147.240	+0.6	94.8	Clark Secondary Repeater - W7AIA

PORTLAND UASI REGION

2015 Ham Regional Template Version 2 - 7/4/2015 by N7KPN					
PERSONAL USE SECTION – Add the channels you need here					
Channel	Alias	Freq	Offset	Tone	Description
35	CLRK02	443.925	+5	94.8	Clark Primary Repeater - W7AIA
36	CLRK03	443.125	+5	94.8	Clark Tertiary Repeater - W7AIA
37	CLRK04	147.240	--	--	Clark No-Repeater Simplex - NCS (Talk-Around Secondary Rptr.)
38	CLRK05	147.530	--	94.8	Clark Common Simplex
39					
40	CLRK26	442.375	+5	123	Clark Traffic Repeater - AB7F
41	CLRK27	443.675	+5	107.2	Clark Traffic Repeater - KE7FUW
42	CLRK28	443.975	+5	123	Clark Traffic Repeater - KB7APU
43					
44	CLRK45	223.700	--	--	RMS K7YFJ-10, K7GJT-10 (1200Bd)
45	CLRK46	144.990	--	--	Packet BBS K7CLL-8 (1200Bd)
46	CLRK47	441.060	--	--	Packet BBS K7CLL-8 (9600Bd)
47	CLRK48	144.920	--	--	RMS K7YFJ-10, KA7CTT-10 (1200Bd)
48	CLRK49	441.525	--	--	RMS K7YFJ-10, K7GJT-10 (9600Bd)
49	CLRK50	144.940	--	--	RMS K7GJT-10, KB7APU-10 (1200Bd)

PORTLAND UASI REGION

2015 Ham Regional Template Version 2 - 7/4/2015 by N7KPN					
PERSONAL USE SECTION – Add the channels you need here					
Channel	Alias	Freq	Offset	Tone	Description
COLUMBIA COUNTY					
Channel	Alias	Freq	Offset	Tone	Description
50	COL 1	146.880	-0.6	114.8	Columbia Primary Repeater
51	COL 2	444.625	+5	107.2	Columbia Secondary Repeater
52	COL 3	146.500	--	--	Columbia Primary Simplex
53	COL 4	147.470	--	--	Columbia Secondary Simplex
54	COL 5	146.440	--	--	Columbia Tactical Simplex
55	COL 6	146.680	-0.6	114.8	Columbia South County
56	COL 7	145.350	-0.6	114.8	Clatskanie
57	COL 8	145.270	-0.6	107.2	Timber Repeater (Clatsop - Tillamook Co. D1 link)
58	COL 9				
59	COL 10				

PORTLAND UASI REGION

2015 Ham Regional Template Version 2 - 7/4/2015 by N7KPN					
PERSONAL USE SECTION – Add the channels you need here					
Channel	Alias	Freq	Offset	Tone	Description
60	COL 11	145.510	--	--	Packet N7EI-1
61	COL 12	144.920	--	--	RMS N7EI-10
62	COL 13	144.990	--	--	Hocksens Packet Node East County N7EI-1
MULTNOMAH COUNTY					
Channel	Alias	Freq	Offset	Tone	Description
63	MC 1	146.840	-0.6	--	Multnomah Primary Repeater
64	MC 2	147.280	+0.6	167.9	Multnomah Secondary Repeater
65	MC 3	146.940	-0.6	--	Multnomah Tertiary Repeater
66	MC 4	146.480	--	--	Multnomah Primary Simplex
67	MC 5	146.460	--	--	Multnomah Secondary Simplex
68	MC 6	147.040	+0.6	100.0	Multnomah Delta Repeater
69	MC 7	147.560	--	--	Gresham Simplex
70	MC 8	147.580	--	--	NET-Tac 1 (Portland Bureau of Em. Mgmt.)
71	MC 9	147.540	--	--	NET-Tac 2 (Portland Bureau of Em. Mgmt.)

PORTLAND UASI REGION

2015 Ham Regional Template Version 2 - 7/4/2015 by N7KPN					
PERSONAL USE SECTION – Add the channels you need here					
Channel	Alias	Freq	Offset	Tone	Description
72	MC 10	145.070	--	--	RMS K7MCE-10 / Packet K7EOC-1
73	MC 11	146.840	--	--	Talk-Around Multnomah Primary Repeater
74	MC 12	147.280	--	--	Talk-Around Multnomah Secondary Repeater
75	MC 13	146.940	--	--	Talk-Around Multnomah Tertiary Repeater
76	MC 14	147.040	--	--	Talk-Around Multnomah Delta Repeater
WASHINGTON COUNTY					
Channel	Alias	Freq	Offset	Tone	Description
77	WC 1	146.900	-0.6	127.3	Washington Primary Repeater
78	WC 2	147.360	0.6	107.2	Washington Secondary Repeater
79	WC 3	440.350	+5	127.3	Washington Tertiary Repeater
80	WC 4	147.400	--	--	Washington Primary Simplex
81	WC 5	146.440	--	--	Washington Secondary Simplex
82	WC 6	147.440	--	--	Land Use Transportation (LUT) Simplex
83	WC 7	147.500	--	--	TVF&R Simplex

PORTLAND UASI REGION

2015 Ham Regional Template Version 2 - 7/4/2015 by N7KPN					
PERSONAL USE SECTION – Add the channels you need here					
Channel	Alias	Freq	Offset	Tone	Description
84	WC 8	147.560	--	--	DStar-DRats 1200 Bd / WCCCA Simplex
85	WC 9	440.550	+5	--	DStar Repeater N7QQU B
86	WC 10	432.200	--	--	Washington UHF Primary Simplex
87	WC 11	145.550	--	--	Relay Post Office KC7PMU-10 (1200 Bd)
88	WC 12	144.910	--	--	KD7REX-1 BBS WCCCA
89	WC 13	144.980	--	--	RMS WC7EOC-10 Washington Co. EOC
90	WC 14		--	--	
91	WC 15	145.050	--	--	RMS K7TRP-10, N7OGM-10 (1200 Bd)
92	WC 16	145.580	--	--	Packet Hospital Direct (1200 Bd)
93	WC 17	147.540	--	--	DStar, SSTV Simplex
94	WC 18	145.040	--	--	RMS KX7YT-10 (1200 Bd)
95	WC 19	441.075	--	--	RMS K7CPU-10 Intel (1200 Bd)
96	WC 20	440.175	+ 5	110.9	Tigard CERT Repeater
OTHER AGENCIES					
Channel	Alias	Freq	Offset	Tone	Description

PORTLAND UASI REGION

2015 Ham Regional Template Version 2 - 7/4/2015 by N7KPN					
PERSONAL USE SECTION – Add the channels you need here					
Channel	Alias	Freq	Offset	Tone	Description
97	D1 1	147.320	+0.6	100.0	D-1 Primary Net Repeater
98	D1 2	146.840	-0.6	--	D-1 Secondary & Multnomah Co. ARES Primary Repeater
99	OEM 1	145.330	-0.6	186.2	Oregon Emergency Management (Salem)
100	RED C1	146.980	-0.6	D023	Red Cross Repeater (Portland)
101	RED CR	147.420	--	--	Red Cross Simplex
102	HRT 1	145.230	-0.6	--	HEART Net Primary Repeater
103	HRT 2	442.700	+5	100.0	HEART Net Secondary Repeater
104	HRTSIM	146.600	--	--	HEART Simplex
105	BCRT 1	147.380	+0.6	100.0	Beaverton CERT Primary Repeater
106	BCRT 2	147.480	--	--	Beaverton CERT Primary Simplex
107	INTEL1	145.520	--	--	Intel Emergency Amateur Radio Service (IEARS)
108					
Channel	Alias	Freq	Offset	Tone	Description

PORTLAND UASI REGION

2015 Ham Regional Template Version 2 - 7/4/2015 by N7KPN					
PERSONAL USE SECTION – Add the channels you need here					
Channel	Alias	Freq	Offset	Tone	Description
109	TLMK 1	147.220	+0.6	100.0	Tillamook Primary Repeater
110	TLMK 2	147.160	+0.6	118.8	Tillamook Central Repeater
111	TLMK 3	440.175	+5	100.0	Tillamook North Repeater
112	TLMK 4	441.250	+5	118.8	Tillamook South Repeater
113	TLMK 5	444.425	+5	107.2	Tillamook Nehalem Bay Repeater
114	TLMK 6	146.560	--	--	Tillamook North Simplex
115	TLMK 7	147.420	--	--	Tillamook Central Simplex
116	TLMK 8	147.500	--	--	Tillamook South Simplex
117	TLMK 9	144.950	--	--	RMS KB7EOC-10 Tillamook Co. EOC (1200 Bd)
Channel	Alias	Freq	Offset	Tone	Description
118	CLAT 1	145.450	-0.6	118.8	Clatsop Primary Repeater

PORTLAND UASI REGION

2015 Ham Regional Template Version 2 - 7/4/2015 by N7KPN					
PERSONAL USE SECTION – Add the channels you need here					
Channel	Alias	Freq	Offset	Tone	Description
119	CLAT 2	146.760	-0.6	118.8	Clatsop Secondary Repeater
120	CLAT 3	145.490	-0.6	118.8	Clatsop Tertiary Repeater
121	CLAT 4	146.580	--	--	Clatsop North Simplex
122	CLAT 5	147.580	--	--	Clatsop South Simplex
123	CLAT 6	146.400	--	--	Clatsop Seaside Simplex
124	CLAT 7	144.960	--	--	RMS N7AST-10 Clatsop EOC (1200 Bd) Satellite
125	CLAT 8	144.960	--	--	RMS KD7IBA-10 Warrenton (1200 Bd) Satellite
126	CLAT 9	144.960	--	--	RMS WA7VE-10 Seaside (1200Bd) Satellite
127	LINC 1	145.370	-0.6	167.9	Lincoln Primary Repeater
128	LINC 2	147.040	+0.6	100.0	Lincoln Secondary Repeater
129	LINC 3	147.000	+0.6	136.5	Lincoln Tertiary Repeater

PORTLAND UASI REGION

2015 Ham Regional Template Version 2 - 7/4/2015 by N7KPN					
PERSONAL USE SECTION – Add the channels you need here					
Channel	Alias	Freq	Offset	Tone	Description
130	LINC 4	146.780	-0.6	156.7	Lincoln Alternate Repeater - Mary's Peak
131	LINC 5	146.580	--	--	Lincoln Primary Simplex
132	LINC 6	145.090	--	--	RMS Gateway W7LCS-10 Newport / W7GC-10 Lincoln City
133	LINC 7	144.950	--	--	Alternate RMS Gateway Mt. Hebo W7GC-11
134	LINC 8				
OTHER AGENCIES Cont.					
Channel	Alias	Freq	Offset	Tone	Description
135	YMHL 1	441.800	+5	114.8	Yamhill Primary Repeater
136	YMHL 2	146.640	-0.6	100.0	Yamhill Secondary Repeater
137	YMHL 3	145.490	-0.6	107.2	Yamhill Tertiary Repeater
138	YMHL 4	147.460	--	--	Yamhill Primary Simplex
139	YMHL 5	147.520	--	--	Yamhill Secondary Simplex
140	YMHL 6	441.050	--	--	RMS Yamhill Gateway W7YAM-12 w7yam@winlink.org

PORTLAND UASI REGION

2015 Ham Regional Template Version 2 - 7/4/2015 by N7KPN					
PERSONAL USE SECTION – Add the channels you need here					
Channel	Alias	Freq	Offset	Tone	Description
141	YMHL 7	144.920	--	--	RMS Yamhill Gateway W7YAM-10 / -11 w7yam@winlink.org
Channel	Alias	Freq	Offset	Tone	Description
142	POLK 1	145.330	-0.6	186.2	Polk Primary Repeater
143	POLK 2	147.020	+0.6	186.2	Polk Secondary Repeater
144	POLK 3	145.350	-0.6	186.2	Polk Tertiary Repeater
145	POLK 4	146.500	--	--	Polk Primary Simplex
146	POLK 5	144.970	--	--	RMS Polk Gateway W7PLK-10 w7plk@winlink.org
147	POLK 6				
Channel	Alias	Freq	Offset	Tone	Description
148	MARN 1	145.290	-0.6	--	Marion Primary Repeater
149	MARN 2	145.190	-0.6	100.0	Marion Secondary Repeater
150	MARN 3	146.480	--	--	Marion Primary Simplex

PORTLAND UASI REGION

2015 Ham Regional Template Version 2 - 7/4/2015 by N7KPN					
PERSONAL USE SECTION – Add the channels you need here					
Channel	Alias	Freq	Offset	Tone	Description
151	MARN 4	145.070	--	--	RMS Marion Gateway K7MAR-10 k7mar@winlink.org
152	MARN 5	431.200	--	--	UHF Simplex
Channel	Alias	Freq	Offset	Tone	Description
153	HOOD 1	145.150	-0.6	94.8	Hood River Primary Repeater
154	HOOD 2	444.900	+5	100.0	Hood River Secondary Repeater
155	HOOD 3	147.100	+0.6	100.0	Hood River Tertiary Repeater
156	HOOD 4	147.500	--	--	Hood River Primary Simplex
157	HOOD 5	146.460	--	--	Hood River Secondary Simplex
158	HOOD 6	445.500	--	--	Hood River UHF Simplex
159	HOOD 7	145.750	--	--	RMS Hood River KA7HRC-10 (1200 Bd)
160	HOOD 8	440.750	--	--	RMS Hood River KA7HRC-10 (1200 Bd)
SIMPLEX CHANNELS					
Channel	Alias	Freq	Offset	Tone	Description
161	SMPX01	146.400	--	--	Seaside Simplex / Hood River Secondary

PORTLAND UASI REGION

2015 Ham Regional Template Version 2 - 7/4/2015 by N7KPN					
PERSONAL USE SECTION – Add the channels you need here					
Channel	Alias	Freq	Offset	Tone	Description
162	SMPX02	146.420	--	--	Clark County Eyewarn <i>[note: 146.415 is Clackamas primary]</i>
163	SMPX03	146.440	--	--	Washington County Secondary / Columbia Tactical
164	SMPX04	146.460	--	--	OR ARES statewide simplex / Multnomah Secondary
165	SMPX05	146.480	--	--	Multnomah Primary / Marion Primary
166	SMPX06	146.500	--	--	Polk Primary / Columbia Primary
167	SMPX07	146.520	--	--	National VHF Simplex Calling Frequency
168	SMPX08	146.540	--	--	Clackamas South Primary
169	SMPX09	146.560	--	--	Oregon City ARES Primary
170	SMPX10	146.580	--	--	Lincoln Primary / Clatsop N. / Clackamas S. / Clark (pl 94.8)
171	SMPX11	146.600	--	--	HEART
172	SMPX12	147.400	--	--	Washington County Primary
173	SMPX13	147.420	--	--	Tillamook County Central / Red Cross Primary
174	SMPX14	147.440	--	--	Washington County Land Use & Transportation Simplex Traffic
175	SMPX15	147.460	--	--	Yamhill Primary / Hood River Secondary
176	SMPX16	147.480	--	--	Beaverton CERT Primary
177	SMPX17	147.500	--	--	Washington Co. TVF&R / Tillamook Co. South / Hood R. Primary
178	SMPX18	147.520	--	--	Intel Emergency Am. Radio Service / Yamhill Secondary

PORTLAND UASI REGION

2015 Ham Regional Template Version 2 - 7/4/2015 by N7KPN					
PERSONAL USE SECTION – Add the channels you need here					
Channel	Alias	Freq	Offset	Tone	Description
179	SMPX19	147.540	--	--	PBEM NET-Tac 2 / Washington Co. SSTV Simplex Voice/Data
180	SMPX20	147.560	--	--	WashCo. WCCCA Simplex / DStar/DRats 1200 Bd./ Gresham
181	SMPX21	147.580	--	--	Clatsop County South Simplex / PBEM NET-Tac 1
UHF SIMPLEX					
182	SMPX22	431.025	--	--	
183	SMPX23	431.050	--	--	
184	SMPX24	431.075	--	--	
185	SMPX25	431.100	--	--	Hillsboro CERT Simplex 1
186	SMPX26	431.125	--	--	
187	SMPX27	431.150	--	--	
188	SMPX28	431.175	--	--	
189	SMPX29	431.200	--	--	Hillsboro CERT Simplex 2 / Marion Co. UHF Simplex
190	SMPX30	431.225	--	--	
191	SMPX31	431.250	--	--	
192	SMPX32	431.275	--	--	
193	SMPX33	431.300	--	--	Hillsboro CERT Simplex 3
194	SMPX34	432.125	--	--	

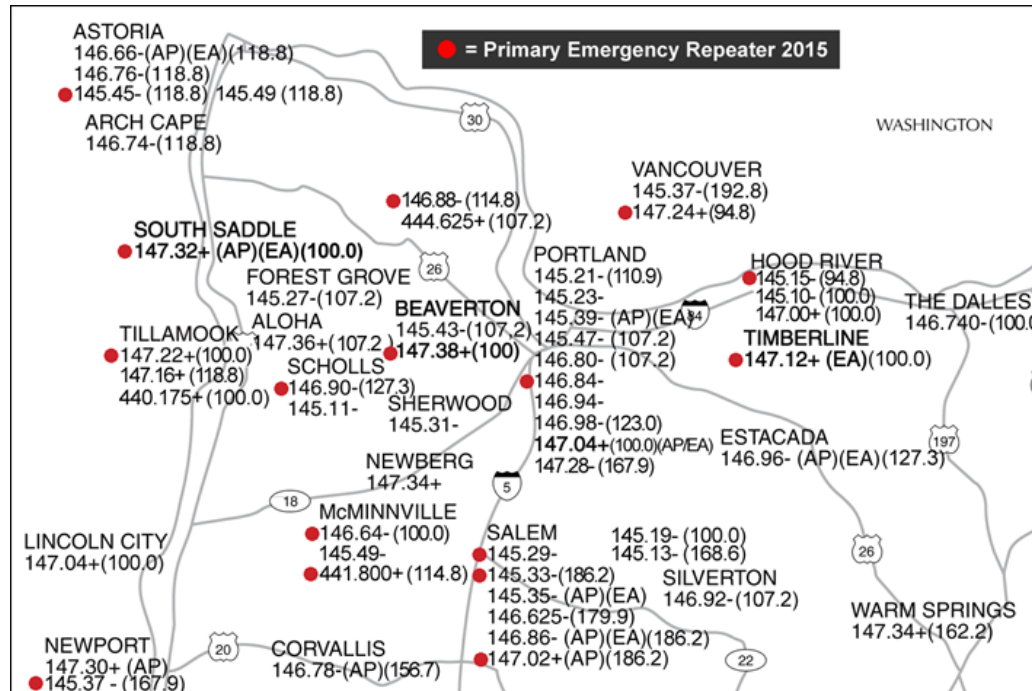
PORTLAND UASI REGION

2015 Ham Regional Template
Version 2 - 7/4/2015 by N7KPN

PERSONAL USE SECTION – *Add the channels you need here*

Channel	Alias	Freq	Offset	Tone	Description
195	SMPX35	432.150	--	--	
196	SMPX36	432.175	--	--	
197	SMPX37	432.200	--	--	Washington Co. Primary UHF Simplex
198	SMPX38	432.225	--	--	
199	NUCALL	446.000	--	--	National UHF Simplex Calling Frequency

PORTLAND UASI REGION



PORTLAND UASI REGION

HF Frequencies MHz	
1.9780 LSB	Oregon State-Wide ARES/RACES Net (Night secondary)
3.5795 USB	Oregon ARES PSK31 Net (Friday 8 PM)
3.5690 CW	Oregon NTS CW Net (Daily 6:30 & 10 PM)
3.9200 LSB	Beaver State Net (Daily 5:30 PM)
3.9520 LSB	Western Public Service System Net (Daily 6 PM)
3.9640 LSB	Oregon State-Wide ARES/RACES Net (Night primary 1 st Tue 7PM W7OEM)
3.9700 LSB	Noontime Net (Daily 12 – 2 PM)
3.9750 LSB	Washington WARTS Net (Daily 6 PM Daylight S.T. /5 PM Standard Time)
3.9800 LSB	Oregon Emergency Net (Daily 6 & 7 PM)
3.9850 LSB	Washington ARES Net Primary (Mon. 6:30 PM / 5:30 winter; alt. 7.245)
5.346.5 USB	EOC-to-EOC & Oregon Emergency Mgmt. W7OEM (50 w ERP max.)
7.2480 LSB	Oregon State-Wide ARES/RACES Net (Day)
7.2685 LSB	Noontime Net (Daily 12 – 2 PM) [alternate 7.2835]
28.4000 USB	Local Ground Wave SSB

PORTLAND UASI REGION

US Amateur Radio Bands

US AMATEUR POWER LIMITS
 FCC 97.313 An amateur station must use the minimum transmitter power necessary to carry out the desired communications. (b) No station may transmit with a transmitter power exceeding 1.5 kW PEP.

Effective Date
March 5, 2012

Published by
ARRL The national association for
AMATEUR RADIO®
www.arrl.org
 225 Main Street, Newington, CT USA 06111-1494

160 Meters (1.8 MHz)
 Avoid interference to radiolocation operations from 1.900 to 2.000 MHz

30 Meters (10.1 MHz)
 Avoid interference to fixed services outside the US.

6 Meters (50 MHz)

80 Meters (3.5 MHz)

20 Meters (14 MHz)

2 Meters (144 MHz)

60 Meters (5.3 MHz)
 2.8 kHz (100 W)

17 Meters (18 MHz)

1.25 Meters (222 MHz)

40 Meters (7 MHz)

15 Meters (21 MHz)

70 cm (420 MHz)*

12 Meters (24 MHz)

33 cm (902 MHz)*

23 cm (1240 MHz)*

10 Meters (28 MHz)

ARRL Key

- █ = RTTY and data
- █ = phone and image
- █ = CW only
- █ = SSB phone
- █ = USB phone, CW, RTTY, and data
- █ = Fixed digital message forwarding systems only

ARRL We're At Your Service

ARRL Headquarters:
 800-594-0209 (toll free) / Fax 860-594-0259
 email: ho@arrl.org

Publication Orders:
www.arrl.org/shop
 Toll-Free 1-888-277-5289 (800-594-0355)
 email: order@arrl.org

Membership/Circulation Desk:
www.arrl.org/membership
 Toll-Free 1-888-277-5289 (800-594-0338)
 email: membership@arrl.org

Getting Started in Amateur Radio:
 Toll-Free 1-800-326-3942 (800-594-0355)
 email: newham@arrl.org

Exams: 800-594-6300 email: wec@arrl.org

Copyright © ARRL 2012 rev. 4/12/2012

PORTLAND UASI REGION

This page intentionally left blank

9 STATEWIDE COMMUNICATIONS ASSETS

NOTE: Please refer to your Regional TICP for any other detailed radio communications system information.

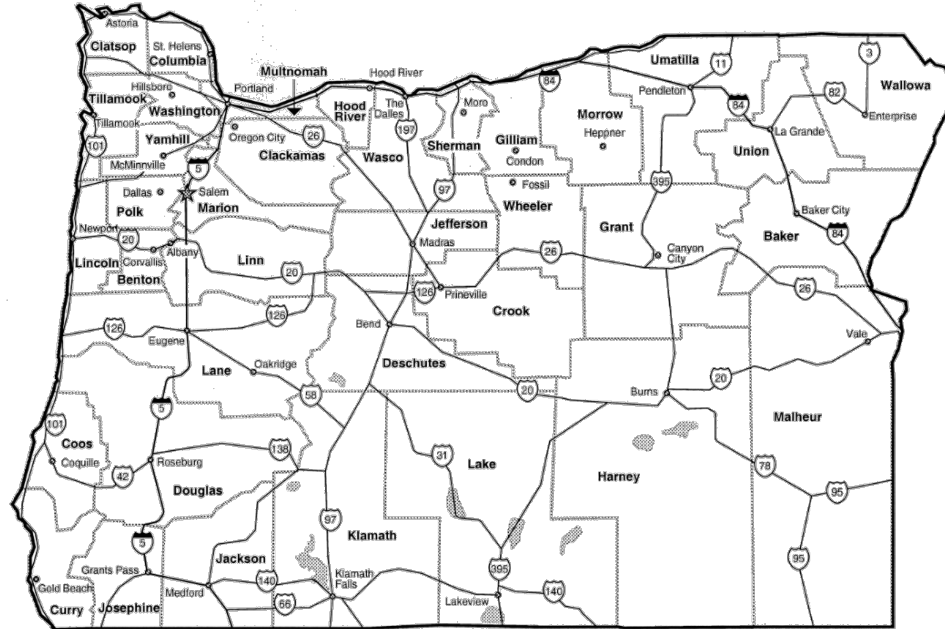


POC# for the State Communications Assets:
503-986-2906

STATE ASSETS

STATE ASSETS

9.1 OREGON STATE HIGHWAY ROAD MAP



STATE ASSETS

9.2 SHARED SYSTEMS

Radio System Name	Owning Agency	Make/Model	Description	24/7 Phone #
Oregon State Police (OSP)	OSP		VHF/Analog	503-986-2897 503-986-2911 after hours
Oregon Department of Transportation (ODOT)	ODOT		VHF/Analog	503-986-2897 503-986-2911 after hours

9.3 GATEWAYS MOBILE/FIXED

Gateway Name	Owning Agency	Fixed/Mobile	24/7 Phone #
State Police STR	OSP	Mobile/Trailer	
Oregon State Fire Marshall Communications Unit	State of Oregon	Mobile	
Statewide Radio Project Communications Trailer	State of Oregon	Mobile/Trailer	

9.4 STRATEGIC TECHNOLOGY RESERVES

Strategic Technology Reserve (STR) assets are defined as “**deployable, pre-positioned equipment that is capable of re-establishing communications when communications infrastructure is damaged or destroyed.**” The STR assets

STATE ASSETS

needed by the State of Oregon were defined by the Oregon Office of Emergency Management (OEM) with input stakeholders throughout the state, including county emergency managers, Association of Public-Safety Communications Officials (APCO)/National Emergency Number Association (NENA) members, the Sheriff's Association, the Oregon Chiefs of Police and the Oregon Fire Chiefs Association.

The STR, as part of the 2007 Public Safety Interoperable Communications (PSIC) Grant Program, has been awarded to the Oregon Department of Transportation to develop twelve caches of emergency communications equipment and related supplies for deployment around the state. The objective of the STR program is to aid in maintaining reliable communications capability; one that permits the re-establishment of local-to-county and county-to-state communications when conventional systems are disabled.

The STR caches include assets that are deployable, pre-positioned, and capable of re-establishing communications when infrastructure is damaged or destroyed. Each cache contains three kits -- a public safety push-to-talk radio kit, an amateur radio kit, and a satellite data kit -- allowing state, regional, local, and tribal agencies to establish an incident command post in the event of an emergency.

The push-to-talk kit contains 12 portable multi-band digital radios with holsters and speaker microphones, one VHF repeater, one UHF radio, seven meter masts, one pole-mount kit, power equipment, programming software not included, and cables. The amateur radio kit includes one VHF/UHF radio and transceiver, one laptop, one printer, one automatic antenna tuner, one node-controller, one 5kW generator, one mast system, power pole connectors, and various cables. The satellite data kit contains one laptop, one solar charger, one DC power adapter, and one satellite radio.

STATE ASSETS

For access to the STR caches for emergency response or training events, please contact the ODOT Wireless Section office.

Requests:

The use of the cache equipment must be initiated through a request submitted with ODOT Wireless. Contact ODOT/OSP Wireless Manager at 503.986.2897.

After hours: Contact OSP NCC Dispatch at 503.375.3555.

For access to the STR caches for emergency response or training events, please contact the ODOT Wireless Section office.

ODOT technical staff is responsible for keeping STR Assets in good working order at all times.

STR equipment will be tested and maintained:

- Annually, in conjunction with the statewide "**Oregon Shake-Out**" exercise sponsored by OEM
- Upon every return of any STR equipment that has been deployed for any use
- MCU Deployment Procedures
- STR Assets are a state asset, and will be deployed in a consistent manner with other state assets. STR Assets will be made available as needed through the Emergency Response Standard Operating Procedures established by the state, as described below.

STATE ASSETS

9.5 OREGON STR EQUIPMENT POC INFORMATION

Strategic Technology Reserve Equipment POC Information	Phone
La Grande Site Location #1: 3016 Island Avenue, La Grande, OR 97850	541-963-1571
Roseburg Site Location #2: 3339 Old Highway 99 South, Roseburg, OR 97470	541-957-3646
Baker City Site Location #3: 19755 Highway 86, Baker City, OR 97814	541-523-3315
Bend Site Location #4: 20355 Poe Sholes road #100, Bend OR 97701	541-388-6222
Bend (2) Site Location #5: 63055 N. Highway 97, Bend, OR 97701	541-388-6222
Central Point Site Location #6: 4500 Rogue Valley Highway, STE A, Central Point, OR 97502	541-858-3123
Milwaukie Site Location #7: 9002 SE McLoughlin Blvd, Milwaukie, OR 97222	503-731-8311
Salem Site Location #8: 455 Airport Road SE, Bldg D, Salem, OR 97301	503-986-2912
Salem (2) Site Location #9: 455 Airport Road SE, Bldg D, Salem, OR 97301	503-986-2912
K-Falls Site Location #10: 2557 Altamont Dr. Klamath Falls, OR 97603-5701	541-883-5784
Astoria Site Location #11: 350 Marine Dr. Astoria OR 97103-6206	503-325-7222 541-966-9640
Dalles Site Location #12: The Dalles, Oregon	541-296-8289

9.6 MCU REQUEST/ACTIVATION PROCEDURES FOR STATE ASSETS

Requests by a local jurisdiction for a statewide “**Declaration of State of Emergency**” by the Governor (ORS 401.055) are made by the Executive Officer(s) of the county in

STATE ASSETS

which the emergency is occurring. If the emergency occurs within a city, the Chief Executive(s) of that city must request assistance from the county. Subsequent requests for assistance are processed through the county's emergency management office. State assistance may be provided after local resources are exhausted, nearing depletion, or projected to be inadequate, and mutual aid agreements have been initiated.

The Operations Officer coordinates with the agencies represented in the ECC to determine the best way to support local government requests. The Operations Officer evaluates resource requests based on the goals and priorities established by the Director. Agency representatives keep the Operations Officer informed of resources assigned, resources available for commitment, and the status of assigned missions. State resources are provided to the local emergency management organization or to the local incident commander as agreed by the entities concerned. The OEM Director makes final decisions in cases of conflicting interest such as competing resource requests or priority questions.

Emergency requests for assets are made to the ODOT/OSP Wireless Help Desk at: 503-986-2897

After hours contact OSP Network Control Center at: 503-375-3555

The ECC is the single point of contact for an integrated state response. The purpose of the ECC is to provide a centralized location where state officials may coordinate activities and implement direction from the Governor. The primary responsibility of the ECC is to provide information, policy direction, and resource coordination in response to a major emergency or disaster. The ECC is a dual-function facility. It is the day-to-day office of OEM. However, in an emergency, it becomes the State ECC. It is a

STATE ASSETS

controlled access facility at all times. When activated, the ECC is considered an operational extension of the Governor's Office and functions within a secure environment.

9.7 MCU DEACTIVATION PROCEDURES

- Any entity who has received STR assets for emergency deployment shall contact the ODOT/OSP Help Desk at 503-086-2897 to arrange return of the assets as soon as possible after their deployment is no longer necessary.
- Assets will be returned clean, charged and in working order.
- ODOT technicians will inspect the assets and perform routine maintenance and testing upon their return.

9.8 CACHE RADIOS

Radio Cache Name	Make/Model	Agency	24/7 Phone #	FRQ Band	Qty

9.8.1 Required Channels for Cache Radios

The **following channels are required to be programmed in all cache radios** unless otherwise noted. Regional/local required channels for cache radios are located in their regions section of this FOG.

STATE ASSETS

Channel Name	Primary Use
700 MHz	
7CALL50	Public Safety/Mutual Aid
7CALL70	Public Safety/Mutual Aid
7TAC51	Public Safety/Mutual Aid
7TAC52	Public Safety/Mutual Aid
7TAC53	Public Safety/Mutual Aid
7TAC54	Public Safety/Mutual Aid
7TAC55	Public Safety/Mutual Aid
7TAC56	Public Safety/Mutual Aid
7TAC57	Public Safety/Mutual Aid
7TAC71	Public Safety/Mutual Aid
7TAC72	Public Safety/Mutual Aid
7TAC73	Public Safety/Mutual Aid
7TAC74	Public Safety/Mutual Aid
7TAC75	Public Safety/Mutual Aid
7TAC76	Public Safety/Mutual Aid
7TAC77	Public Safety/Mutual Aid
800 MHz	
8CALL90	Public Safety/Mutual Aid
8TAC91	Public Safety/Mutual Aid

STATE ASSETS

Channel Name	Primary Use
700 MHz	
8TAC91D	Public Safety/Mutual Aid
8TAC92	Public Safety/Mutual Aid
8TAC92D	Public Safety/Mutual Aid
8TAC93	Public Safety/Mutual Aid
8TAC93D	Public Safety/Mutual Aid
8TAC94	Public Safety/Mutual Aid
UHF	
UCALL40	Public Safety/Mutual Aid
UTAC41	Public Safety/Mutual Aid
UTAC42	Public Safety/Mutual Aid
UTAC43	Public Safety/Mutual Aid
UCALL40D	Public Safety/Mutual Aid
UTAC41D	Public Safety/Mutual Aid
UTAC42D	Public Safety/Mutual Aid
UTAC43D	Public Safety/Mutual Aid
VHF	
VCALL10	Public Safety/Mutual Aid
VTAC11	Public Safety/Mutual Aid
VTAC12	Public Safety/Mutual Aid

STATE ASSETS

Channel Name	Primary Use
700 MHz	
VTAC13	Public Safety/Mutual Aid
VTAC14	Public Safety/Mutual Aid
VTAC33	Public Safety/Mutual Aid
VTAC34	Public Safety/Mutual Aid
VTAC35	Public Safety/Mutual Aid
VTAC36	Public Safety/Mutual Aid
VTAC37	Public Safety/Mutual Aid
VTAC38	Public Safety/Mutual Aid

STATE ASSETS

9.9 MOBILE COMMUNICATIONS UNITS

Unit ID/Designator	Owning Agency	FEMA Type	24/7 Phone #
Communications Unit Vehicle from Oregon State Fire Marshall Office	State of Oregon		
Statewide Radio Project (SRP) Communications Trailer	State of Oregon		
STR Trailers (x12)	ODOT		503-986-2906

9.9.1 AEC POC

Name/Location	E-Mail	Phone #	Call Sign

INTEROPERABLE COMMUNICATIONS

10 INTEROPERABLE COMMUNICATIONS

The following pages are mutual aid radio communications interoperability channels and frequencies.

10.1 BROADBAND INFORMATION

Broadband - In general usage, the term broadband is a label applied to any telecommunications technology offering a better data transmission rate than a standard voice-grade telephone line (which is 56 Kbps or less). In 2008, the FCC defined broadband using a set of tiered speeds, with Tier 1 being characterized as "First Generation Data". Tier 2 (768 Kbps) is now the minimum data transmission rate for "Basic Broadband." Tiers 3 through 8 reflect the range of broadband service speeds currently available or expected to be available from Internet broadband service providers.

Tier	Rate
1	200 Kbps up to 768 Kbps
2	768 Kbps to 1.5 Mbps
3	1.5 Mbps to < 3.0 Mbps
4	3.0 Mbps to < 6.0 Mbps
5	6.0 Mbps to < 10.0 Mbps
6	10.0 Mbps to < 25.0 Mbps
7	25.0 Mbps but < 100.0 Mbps

INTEROPERABLE COMMUNICATIONS

Tier Rate	
8	100.0 Mbps and beyond
FCC Broadband Service Speed Tiers [FCC 08-89]	

10.1.1 VHF ICS 217A

COMMUNICATIONS RESOURCE AVAILABILITY WORKSHEET		ICS 217A	Frequency Band VHF	Description OREGON SHARED CHANNELS			
Channel Configuration	Channel Name/Trunked Radio System Talk Group	Eligible Users/ Assignments	Mobile Rx Freq	Rx Tone/NAC	Mobile Tx Freq	Tx Tone/ NAC	Mode A, D, or M
Simplex Base/Mobile	VCALL10	Any Public Safety	155.7525	CSQ	155.7525	156.7	A
Simplex Base/Mobile	VTAC11	Any Public Safety	151.1375	CSQ	151.1375	156.7	A
Simplex Base/Mobile	VTAC12	Any Public Safety	154.4525	CSQ	154.4525	156.7	A
Simplex Base/Mobile	VTAC13	Any Public Safety	158.7375	CSQ	158.7375	156.7	A
Simplex Base/Mobile	VTAC14	Any Public Safety	159.4725	CSQ	159.4725	156.7	A
North Cascade	ODF Direct		151.2050		151.2050	179.9	A
Forest Grove	ODF Direct		151.1450		151.1450	146.2	A
	ODF Red		151.3400	156.7	151.3400	156.7	A
	ODF TAC 2		151.2500		151.2500	156.7	A
	ODF TAC 3		151.3550		151.3550	156.7	A
	ODF TAC 4		151.3850		151.3850	156.7	A
	ODF TAC 5		151.4150		151.4150	156.7	A
	OSAR		155.8050		155.8050	None	A
	OPEN		155.4750		155.4750	None	A

INTEROPERABLE COMMUNICATIONS

COMMUNICATIONS RESOURCE AVAILABILITY WORKSHEET ICS 217A			Frequency Band VHF		Description OREGON SHARED CHANNELS		
Channel Configuration	Channel Name/Trunked Radio System Talk Group	Eligible Users/ Assignments	Mobile Rx Freq	Rx Tone/NAC	Mobile Tx Freq	Tx Tone/ NAC	Mode A, D, or M
	Oregon State Fire		154.2800		154.2800		A
	CH 16		156.8000		156.8000		A
	CH 22A		157.1000		157.1000		A

10.1.2 VHF Low Band

COMMUNICATIONS RESOURCE AVAILABILITY WORKSHEET ICS 217A			Frequency Band VHF Low Band		Description Discipline Specific Channels		
Channel Configuration	Channel Name/Trunked Radio System Talk Group	Eligible Users/ Assignments	Mobile Rx Freq	Rx Tone/NAC	Mobile Tx Freq	Tx Tone/ NAC	Mode A, D, or M
Duplex	LLAW1	LE	39.4600	156.7	45.8600	156.7	A
Simplex	LLAW1D	LE	39.4600	156.7	39.4600	156.7	A
Duplex	LFIRE2	Fire	39.4800	156.7	45.8800	156.7	A
Simplex	LFIRE2D	Fire	39.4800	156.7	39.4800	156.7	A
Duplex	LLAW3	LE	45.8600	156.7	39.4600	156.7	A
Simplex	LLAW3D	LE	45.8600	156.7	45.8600	156.7	A
Duplex	LFIRE4	Fire	45.8800	156.7	39.4800	156.7	A
Simplex	LFIRE4D	Fire	45.8800	156.7	45.8800	156.7	A

INTEROPERABLE COMMUNICATIONS

10.1.3 VHF High Band

COMMUNICATIONS RESOURCE AVAILABILITY WORKSHEET		ICS 217A	Frequency Band VHF HIGH BAND	Description Interoperable Tactical Channels			
Channel Configuration	Channel Name/ Trunked Radio System Talk Group	Eligible Users	Mobile RX Freq	RX Tone/ NAC	Mobile TX Freq	TX Tone/ NAC	Mode A, D, or M
Simplex	VCALL10	Any Public Safety	155.7525	156.7	155.7525	156.7	A
Simplex	VTAC11	Any Public Safety	151.1375	156.7	151.1375	156.7	A
Simplex	VTAC12	Any Public Safety	154.4525	156.7	154.4525	156.7	A
Simplex	VTAC13	Any Public Safety	158.7375	156.7	158.7375	156.7	A
Simplex	VTAC14	Any Public Safety	159.4725	156.7	159.4725	156.7	A
Duplex	VTAC33	Any Public Safety	159.4725	156.7	151.1375	136.5	A
Duplex	VTAC34	Any Public Safety	158.7375	156.7	154.4525	136.5	A
Duplex	VTAC35	Any Public Safety	159.4725	156.7	158.7375	136.5	A
Duplex	VTAC36	Any Public Safety	151.1375	156.7	159.4725	136.5	A
Duplex	VTAC37	Any Public Safety	154.4525	156.7	158.7375	136.5	A
Duplex	VTAC38	Any Public Safety	158.7375	156.7	159.4725	136.5	A

INTEROPERABLE COMMUNICATIONS

10.1.4 VHF High Band Specific Channels

COMMUNICATIONS RESOURCE AVAILABILITY WORKSHEET		ICS 217A	Frequency Band VHF High Band	Description Discipline Specific Channels			
Discipline specific channels: VFIRE, VMED, VLAW - Rules for use of the channels are contained in 47 CFR 90.20. Link: http://edocket.access.gpo.gov/cfr_2010/octqtr/pdf/47cfr90.20.pdf							
Channel Configuration	Channel Name/ Trunked Radio System Talk Group	Eligible Users	Mobile RX Freq	RX Tone/ NAC	Mobile TX Freq	TX Tone/ NAC	Mode A, D, or M
Simplex	VFIRE21	Fire Mutual Aid	154.2800	156.7	154.2800	156.7	A
Simplex	VFIRE22	Fire Mutual Aid	154.2650	156.7	154.2650	156.7	A
Simplex	VFIRE23	Fire Mutual Aid	154.2950	156.7	154.2950	156.7	A
Simplex	VFIRE24	Fire Mutual Aid	154.2725	156.7	154.2725	156.7	A
Simplex	VFIRE25	Fire Mutual Aid	154.2875	156.7	154.2875	156.7	A
Simplex	VFIRE26	Fire Mutual Aid	154.3025	156.7	154.3025	156.7	A
Simplex	VLAW31	LE Mutual Aid	155.4750	156.7	155.4750	156.7	A
Simplex	VLAW32	LE Mutual Aid	155.4825	156.7	155.4825	156.7	A
Simplex	VMED28	EMS Mutual Aid	155.3400	156.7	155.3400	156.7	A
Simplex	VMED29	EMS Mutual Aid	155.3475	156.7	155.3475	156.7	A
Simplex	SAR	SAR Common	155.1600	156.7	155.1600	156.7	A

INTEROPERABLE COMMUNICATIONS

10.1.5 UHF

COMMUNICATIONS RESOURCE AVAILABILITY WORKSHEET			ICS 217A		Frequency Band UHF	Description Interoperable Tactical Channels		
Channel Configuration	Channel Name/Trunked Radio System Talk Group	Eligible Users	Mobile RX Freq	RX Tone/NAC	Mobile TX Freq	TX Tone/NAC	Mode A, D, or M	
Duplex	UCALL40	Any Public Safety	453.2125	156.7	458.2125	156.7	A	
Simplex	UCALL40D	Any Public Safety	453.2125	156.7	453.2125	156.7	A	
Duplex	UTAC41	Any Public Safety	453.4625	156.7	458.4625	156.7	A	
Simplex	UTAC41D	Any Public Safety	453.4625	156.7	453.4625	156.7	A	
Duplex	UTAC42	Any Public Safety	453.7125	156.7	458.7125	156.7	A	
Simplex	UTAC42D	Any Public Safety	453.7125	156.7	453.7125	156.7	A	
Duplex	UTAC43	Any Public Safety	453.8625	156.7	458.8625	156.7	A	
Simplex	UTAC43D	Any Public Safety	453.8625	156.7	453.8625	156.7	A	

INTEROPERABLE COMMUNICATIONS

10.1.6 700 MHz

COMMUNICATIONS RESOURCE AVAILABILITY WORKSHEET			ICS 217A	Frequency Band 700 MHZ	Description Interoperable Tactical Channels		
Channel Configuration	Channel Name/Trunked Radio System Talk Group	Eligible Users	Mobile RX Freq	RX Tone/NAC	Mobile TX Freq	TX Tone/NAC	Mode A, D, or M
Duplex	7CALL50	Calling Channel	769.24375	F7E	799.24375	293	D
Simplex	7CALL50D	Calling Channel	769.24375	F7E	769.24375	293	D
Duplex	7TAC51	General Public Safety	769.14375	F7E	799.14375	293	D
Simplex	7TAC51D	General Public Safety	769.14375	F7E	769.14375	293	D
Duplex	7TAC52	General Public Safety	769.64375	F7E	799.64375	293	D
Simplex	7TAC52D	General Public Safety	769.64375	F7E	769.64375	293	D
Duplex	7TAC53	General Public Safety	770.14375	F7E	800.14375	293	D
Simplex	7TAC53D	General Public Safety	770.14375	F7E	770.14375	293	D
Duplex	7TAC54	General Public Safety	770.64375	F7E	800.64375	293	D
Simplex	7TAC54D	General Public Safety	770.64375	F7E	770.64375	293	D
Duplex	7TAC55	General Public Safety	769.74375	F7E	799.74375	293	D
Simplex	7TAC55D	General Public Safety	769.74375	F7E	769.74375	293	D
Duplex	7TAC56	General Public Safety	770.24375	F7E	800.24375	293	D
Simplex	7TAC56D	General Public Safety	770.24375	F7E	770.24375	293	D
Duplex	7GTAC57	Other Public Service	770.99375	F7E	800.99375	293	D

INTEROPERABLE COMMUNICATIONS

COMMUNICATIONS RESOURCE AVAILABILITY WORKSHEET			Frequency Band 700 MHZ	Description Interoperable Tactical Channels			
Channel Configuration	Channel Name/Trunked Radio System Talk Group	Eligible Users	Mobile RX Freq	RX Tone/ NAC	Mobile TX Freq	TX Tone/ NAC	Mode A, D, or M
Simplex	7GTAC57D	Other Public Service	770.99375	F7E	770.99375	293	D
Duplex	7MOB59	Mobile Repeater	770.89375	F7E	800.89375	293	D
Simplex	7MOB59D	Mobile Repeater	770.89375	F7E	770.89375	293	D
Duplex	7LAW61	LE	770.39375	F7E	800.39375	293	D
Simplex	7LAW61D	LE	770.39375	F7E	770.39375	293	D
Duplex	7LAW62	LE	770.49375	F7E	800.49375	293	D
Simplex	7LAW62D	LE	770.49375	F7E	770.49375	293	D
Duplex	7FIRE63	Fire	769.89375	F7E	799.89375	293	D
Simplex	7FIRE63D	Fire	769.89375	F7E	769.89375	293	D
Duplex	7FIRE64	Fire	769.99375	F7E	799.99375	293	D
Simplex	7FIRE64D	Fire	769.99375	F7E	769.99375	293	D
Duplex	7MED65	EMS	769.39375	F7E	799.39375	293	D
Simplex	7MED65D	EMS	769.39375	F7E	769.39375	293	D
Duplex	7MED66	EMS	769.49375	F7E	799.49375	293	D
Simplex	7MED66D	EMS	769.49375	F7E	769.49375	293	D
Duplex	7DATA69	Mobile Data	770.74375	F7E	800.74375	293	D
Simplex	7DATA69D	Mobile Data	770.74375	F7E	770.74375	293	D

INTEROPERABLE COMMUNICATIONS

COMMUNICATIONS RESOURCE AVAILABILITY WORKSHEET ICS 217A			Frequency Band 700 MHZ	Description Interoperable Tactical Channels			
Channel Configuration	Channel Name/Trunked Radio System Talk Group	Eligible Users	Mobile RX Freq	RX Tone/ NAC	Mobile TX Freq	TX Tone/ NAC	Mode A, D, or M
Duplex	7CALL70	Calling Channel	773.25625	F7E	803.25625	293	D
Simplex	7CALL70D	Calling Channel	773.25625	F7E	773.25625	293	D
Duplex	7TAC71	General Public Safety	773.10625	F7E	803.10625	293	D
Simplex	7TAC71D	General Public Safety	773.10625	F7E	773.10625	293	D
Duplex	7TAC72	General Public Safety	773.60625	F7E	803.60625	293	D
Simplex	7TAC72D	General Public Safety	773.60625	F7E	773.60625	293	D
Duplex	7TAC73	General Public Safety	774.10625	F7E	804.10625	293	D
Simplex	7TAC73D	General Public Safety	774.10625	F7E	774.10625	293	D
Duplex	7TAC74	General Public Safety	774.60625	F7E	804.60625	293	D
Simplex	7TAC74D	General Public Safety	774.60625	F7E	774.60625	293	D
Duplex	7TAC75	General Public Safety	773.75625	F7E	803.75625	293	D
Simplex	7TAC75D	General Public Safety	773.75625	F7E	773.75625	293	D
Duplex	7TAC76	General Public Safety	774.25625	F7E	804.25625	293	D
Simplex	7TAC76D	General Public Safety	774.25625	F7E	774.25625	293	D
Duplex	7GTAC77	Other Public Service	774.85625	F7E	804.85625	293	D
Simplex	7GTAC77D	Other Public Service	774.85625	F7E	774.85625	293	D
Duplex	7MOB79	Mobile Repeater	774.50625	F7E	804.50625	293	D

INTEROPERABLE COMMUNICATIONS

COMMUNICATIONS RESOURCE AVAILABILITY WORKSHEET			Frequency Band 700 MHZ		Description Interoperable Tactical Channels		
Channel Configuration	Channel Name/Trunked Radio System Talk Group	Eligible Users	Mobile RX Freq	RX Tone/ NAC	Mobile TX Freq	TX Tone/ NAC	Mode A, D, or M
Simplex	7MOB79D	Mobile Repeater	774.50625	F7E	774.50625	293	D
Duplex	7LAW81	LE	774.00625	F7E	804.00625	293	D
Simplex	7LAW81D	LE	774.00625	F7E	774.00625	293	D
Duplex	7LAW82	LE	774.35625	F7E	804.35625	293	D
Simplex	7LAW82D	LE	774.35625	F7E	774.35625	293	D
Duplex	7FIRE83	Fire	773.50625	F7E	803.50625	293	D
Simplex	7FIRE83D	Fire	773.50625	F7E	773.50625	293	D
Duplex	7FIRE84	Fire	773.85625	F7E	803.85625	293	D
Simplex	7FIRE84D	Fire	773.85625	F7E	773.85625	293	D
Duplex	7MED86	EMS	773.00625	F7E	803.00625	293	D
Simplex	7MED86D	EMS	773.00625	F7E	773.00625	293	D
Duplex	7MED87	EMS	773.35625	F7E	803.35625	293	D
Simplex	7MED87D	EMS	773.35625	F7E	773.35625	293	D
Duplex	7DATA89	Mobile Data	774.75265	F7E	804.75625	293	D
Simplex	7DATA89D	Mobile Data	774.75265	F7E	774.75265	293	D

INTEROPERABLE COMMUNICATIONS

10.1.7 800 MHz

COMMUNICATIONS RESOURCE AVAILABILITY WORKSHEET			Frequency Band 800 MHZ			Description Interoperable Tactical Channels			
Channel Configuration	Channel Name/Trunked Radio System Talk Group	Eligible Users	Mobile RX Freq	N/W	RX Tone/ NAC	Mobile TX Freq	N/W	TX Tone/ NAC	Mode A, D, or M
Duplex	8CALL90	Any Public Safety	851.0125	W	156.7	806.0125	W	156.7	A
Simplex	8CALL90D	Any Public Safety	851.0125	W	156.7	851.0125	W	156.7	A
Duplex	8TAC91	Any Public Safety	851.5125	W	156.7	806.5125	W	156.7	A
Simplex	8TAC91D	Any Public Safety	851.5125	W	156.7	851.5125	W	156.7	A
Duplex	8TAC92	Any Public Safety	852.0125	W	156.7	807.0125	W	156.7	A
Simplex	8TAC92D	Any Public Safety	852.0125	W	156.7	852.0125	W	156.7	A
Duplex	8TAC93	Any Public Safety	852.5125	W	156.7	807.5125	W	156.7	A
Simplex	8TAC93D	Any Public Safety	852.5125	W	156.7	852.5125	W	156.7	A
Duplex	8TAC94	Any Public Safety	853.0125	W	156.7	808.0125	W	156.7	A
Simplex	8TAC94D	Any Public Safety	853.0125	W	156.7	853.0125	W	156.7	A

INTEROPERABLE COMMUNICATIONS

10.1.8 VHF IR Federal Interoperability Channel Plan

VHF Incident Response (IR) Federal Interoperability Channel Plan				
Assignment (subject to availability & local plans)	NTIA ID	Note	Mobile TX (MHz)	Mobile RX (MHz)
Incident Calling	NC 1 Calling	NC 1CALL	164.7125	169.5375
Incident Command	1 IR 1		165.2500	170.0125
Medical Evacuation Control	IR 2		165.9625	170.4125
Logistics Control	IR 3		166.5750	170.6875
Interagency Convoy	IR 4		167.3250	173.0375
Incident Calling (Direct)	IR 5	Direct for NC 1 Calling	169.5375(S)	169.5375
Incident Command 1 (Direct)	IR 6	Direct for IR 2	170.0125(S)	170.0125
Medical Evacuation Control (Direct)	IR 7	Direct for IR 3	170.4125 (S)	170.4125
Logistics Control (Direct)	IR 8	Direct for IR 4	170.6875 (S)	170.6875
Interagency Convoy (Direct)	IR 9	Direct for IR 5	173.0375 (S)	173.0375
Default operation should be carrier squelch receive, CTCSS 167.9/CSQ transmit. If the user can enable/disable CTCSS without reprogramming the radio, the indicated CTCSS tone should also be programmed for receive, and the user instructed how and when to enable/disable.				

INTEROPERABLE COMMUNICATIONS

10.1.9 UHF IR Federal Interoperability Channel Plan

UHF Incident Response (IR) Federal Interoperability Channel Plan				
Assignment (subject to availability & local plans)	NTIA ID	Note	Mobile TX (MHz)	Mobile RX (MHz)
Incident Calling	NC 2 Calling	NC 2CALL	419.2375	410.2375
Ad hoc assignment	IR 10		419.4375	410.4375
Ad hoc assignment	IR 11		419.6375	410.6375
SAR Incident Command	IR 12		419.8375	410.8375
Ad hoc assignment	IR 13		413.1875 (S)	413.1875
Interagency Convoy	IR 14		413.2125 (S)	413.2125
Incident Calling (Direct)	IR 15	Direct for NC 2 Calling	410.2375 (S)	410.2375
Ad hoc assignment	IR 16	Direct for IR 10	410.4375 (S)	410.4375
Ad hoc assignment	IR 17	Direct for IR 11	410.6375 (S)	410.6375
SAR Incident Command (Direct)	IR 18	Direct for IR	12 410.8375 (S)	410.8375
Default operation should be carrier squelch receive, CTCSS 167.9/CSQ transmit. If the user can enable/disable CTCSS without reprogramming the radio, the indicated CTCSS tone should also be programmed for receive, and the user instructed how and when to enable/disable.				

INTEROPERABLE COMMUNICATIONS

10.1.10 UHF LE Federal Interoperability Channels

UHF Law Enforcement (LE) Federal Interoperability Channel Plan					
Description	NTIA ID	Note	Mobile TX (MHz)	Mobile RX (MHz)	CTCSS/NAC
Calling	LE B	Analog	414.0375 (S)	414.0375	167.9 Tx, CSQ Rx
Tactical	LE 10	Analog	418.9875	409.9875	167.9 Tx, CSQ Rx
Tactical	LE 11		419.1875	410.1875	\$68F
Tactical	LE 12		419.6125	410.6125	\$68F
Tactical	LE 13		414.0625 (S)	414.0625	\$68F
Tactical	LE 14		414.3125 (S)	414.3125	\$68F
Tactical	LE 15		414.3375 (S)	414.3375	\$68F
Tactical	LE 16	Direct for LE 10 - Analog	409.9875 (S)	409.9875	167.9 Tx, CSQ Rx
Tactical	LE 17	Direct for LE 11	410.1875 (S)	410.1875	\$68F
Tactical	LE 18	Direct for LE 12	410.6125 (S)	410.6125	\$68F

CTCSS on receive only if user selectable; else CSQ

INTEROPERABLE COMMUNICATIONS

10.1.11 Federal/Non-Federal SAR CMD Interop Channel Plan

Federal/Non-Federal SAR Command Interoperability Channel Plan			
ID*	Mobile TX (MHz)	Mobile RX (MHz)	CTCSS
IR 12**	419.8375	410.8375	167.9 Tx, CSQ Rx
VTAC14	159.4725	159.4725	156.7 Tx, CSQ Rx (156.7 Rx if user selectable)
UTAC43	458.8625	453.8625	156.7 Tx, CSQ Rx (156.7 Rx if user selectable)
8TAC94	823.0125 (808.0125 after rebanding)	868.0125 (853.0125 after rebanding)	156.7 Tx, CSQ Rx (156.7 Rx if sel.)
VHF Marine Ch. 17***	156.8500 (this use requires FCC STA)	156.8500 (this use requires FCC STA)	
* If a repeater is not available, substitute the corresponding talk around channel: IR18 for IR12, VTAC14D for VTAC14, VTAC43D for VTAC43, 8TAC94D for 8TAC94. ***VHF marine Ch. 17 is wideband FM, emission 16K0F3E.			

INTEROPERABLE COMMUNICATIONS

10.1.12 Federal/Non-Federal VHF SAR CMD Interop Channel Plan

Federal/Non-Federal VHF SAR Command Interoperability Plan	
SAR Function	Frequency (MHz)
Ground Operations	155.1600 (wideband FM)
Maritime Operations *	157.0500 or 157.1500 (VHF Marine ch.21A or 23A) as specified by USCG Sector Commander
Air Operations – civilian	123.1000 MHz AM (may not be used for tests or exercises)
Air Operations – USCG/Military	345.0 MHz AM for initial contact only, then move to 282.8 MHz AM or other working channel.
Air rescue assets to air rescue assets (deconfliction)	As charted on standard air chart or MULTICOM 122.850 (south or west sector) & 122.900 MHz (north or east sector), or as specified by FAA. 122.850 may not be used for tests or exercises
Ground to Air SAR working ch	157.1750 (VHF Marine channel 82A)
Ground to Maritime SAR working ch	157.0500 21A (23A, 81A, 83A alternates as specified by local USCG Sector Commander) **
Maritime/Air/Ground SAR working ch *	157.1750 83A (21A, 23A, 81A alternates as specified by local USCG Sector Commander) **
EMS/Medical Support	155.3400 (wideband FM)
Hailing* & DISTRESS only-Maritime/Air/Ground	156.8000 VHF Marine channel 16
* Use VHF Marine ch.16 to make contact (30 seconds max.), then move to appropriate working channel as directed by local USCG Sector Commander. Non-maritime use of any VHF Marine channel requires FCC Special Temporary Authority or appropriate license. VHF Marine channels use wideband FM. Emission	

INTEROPERABLE COMMUNICATIONS

Federal/Non-Federal VHF SAR Command Interoperability Plan	
SAR Function	Frequency (MHz)
16K0F3E	
** VHF Marine channels: 21A=157.0500 23A=157.1500 81A=157.0750 83A=157.1750 MHz	
Direction from USCG, FCC, or FAA overrides information in this table. This table does not convey authority to operate.	

10.1.13 VHF Public Safety Mutual Aid and Common Channels

VHF Public Safety Mutual Aid and Common Channels				
Channels (MHz)	Usage	Wideband ID	Narrowband ID	Note
155.1600	Search and Rescue Common	SAR WFM	SAR NFM	Not Designated by FCC, availability varies.
154.2650 Mobile	Fire Mutual Aid	VFIRE22W	VFIRE22	
154.2725	Fire Mutual Aid		VFIRE24	
154.2800 Base/Mobile	Fire Mutual Aid	VFIRE21W	VFIRE21	
154.2875			VFIRE25	
154.2950 Mobile	Fire Mutual Aid	VFIRE23W	VFIRE23	
154.3025			VFIRE26	
155.3400 Base/mobile	EMS Mutual Aid	VMED28W	VMED28	
155.3475			VMED29	May be designated for EMS Mutual Aid

INTEROPERABLE COMMUNICATIONS

VHF Public Safety Mutual Aid and Common Channels				
Channels (MHz)	Usage	Wideband ID	Narrowband ID	Note
155.4750 Base/mobile	Law Enforcement Mutual Aid	VLAW31W	VLAW31	
155.4825	Law Enforcement Mutual Aid		VLAW32	

Rules for use of these channels are contained in 47 CFR 90.20 and NTIA Manual Section 4.3.11 & 7.3.4.

10.1.14 UHF MED Channels

UHF MED CHANNELS				
Wideband		Use	Narrowband	
Mobile Rx/Tx (MHz)	ID		Mobile Rx/Tx (MHz)	ID
462.950/467.950	MED-9	EMS Common Dispatch	462.9625/467.9625	MED-92
462.975/467.975	MED-10	EMS Common Dispatch	462.9875/467.9875	MED-102
463.000/468.000	MED-1	EMS Common	463.0125/468.0125	MED-12
463.025/468.025	MED-2	EMS Common	463.0375/468.0375	MED-22
463.050/468.050	MED-3	EMS Common	463.0625/468.0625	MED-32
463.075/468.075	MED-4	EMS Common	463.0875/468.0875	MED-42
463.100/468.100	MED-5	EMS Common	463.1125/468.1125	MED-52
463.125/468.125	MED-6	EMS Common	463.1375/468.1375	MED-62

INTEROPERABLE COMMUNICATIONS

UHF MED CHANNELS				
Wideband			Narrowband	
Mobile Rx/Tx (MHz)	ID	Use	Mobile Rx/Tx (MHz)	ID
463.150/468.150	MED-7	EMS Common	463.1625/468.1625	MED-72
463.175/468.175	MED-8	EMS Common	463.1875/468.1875	MED-82

10.1.15 National Oceanic and Atmospheric Administration (NOAA) Weather Radio

National Weather Radio (NWR) broadcasts National Weather Service (NWS) warnings, watches, forecasts, and other non-weather related hazard information 24 hours a day. Channels WX1-WX7 are used in the US & Canada; channels WX8-WX9 are used for Canada Marine Weather broadcasts in some areas. These channels should be programmed as RECEIVE ONLY. Some radio manufacturers number the US weather channels in the order they came into use while—others number them in frequency order. For programming in land mobile radios, frequency order is recommended.

Weather Radio Broadcasts – Receive Only (WX1-WX7 US & Canada; WX8-WX9 Canada Marine Weather)						
WX1	WX2	WX3	WX4	WX5	WX6	WX7
162.400	162.425	162.450	162.475	162.500	162.525	162.550
Marine 21B				Marine 83B		
WX8				WX9		
161.850				161.775		

INTEROPERABLE COMMUNICATIONS

10.1.16 NOAA Weather Frequencies for the State of Oregon

County	SAME #	NWR Transmitter	Call Sign	Frequency	Remarks
Baker	041001	---No NWR Coverage---			All
Benton	041003	Eugene	KEC42	162.400	All
Benton	041003	Salem	WXL96	162.475	All
Clackamas	041005	Portland	KIG98	162.550	All
Clackamas	041005	Salem	WXL96	162.475	All
Clatsop	041007	Astoria	KEC91	162.400	All
Clatsop	041007	Neahkahnie	WWF94	162.425	All
Columbia	041009	Astoria	KEC91	162.400	All
Columbia	041009	Portland	KIG98	162.550	All
Coos	041011	Coos Bay	KIH32	162.400	All
Crook	041013	Bend/Redmond	WWF80	162.500	All
Curry	041015	Brookings	KIH37	162.550	All
Curry	041015	Cape Blanco	WNG596	162.425	All
Deschutes	041017	Bend/Redmond	WWF80	162.500	All
Douglas	041019	Reedsport	WZ2509	162.525	All
Douglas	041019	Roseburg	WXL98	162.550	All
Gilliam	041021	Fossil	WNG559	162.550	All
Grant	041023	John Day	WNG560	162.500	All
Harney	041025	Burns Butte	KHB30	162.475	N
Hood River	041027	The Dalles	WXM34	162.400	All
Jackson	041029	Medford	WXL85	162.400	All

INTEROPERABLE COMMUNICATIONS

County	SAME #	NWR Transmitter	Call Sign	Frequency	Remarks
Jackson	041029	Mt. Ashland	WWF97	162.475	All
Jefferson	041031	Bend/Redmond	WWF80	162.500	All
Josephine	041033	Medford	WXL85	162.400	Eastern
Josephine	041033	Mt. Ashland	WWF97	162.475	All
Klamath	041035	Klamath Falls	WXL97	162.550	Central South
Klamath	041035	Mt. Ashland	WWF97	162.475	SW
Lake	041037	---No NWR Coverage---			All
Lane	041039	Eugene	KEC42	162.400	All
Lane	041039	Florence	WNG674	162.500	West
Lane	041039	Newport	KIH33	162.550	Extreme NW
Lincoln	041041	Florence	WNG674	162.500	South
Lincoln	041041	Mt Hebo	WNG697	162.525	North
Lincoln	041041	Newport	KIH33	162.550	All
Linn	041043	Eugene	KEC42	162.400	All
Linn	041043	Salem	WXL96	162.475	All
Malheur	041045	Payette	WXK88	162.400	Ne
Marion	041047	Salem	WXL96	162.475	All
Morrow	041049	Heppner	WWH28	162.425	All
Morrow	041049	Plymouth	WWH27	162.425	All
Multnomah	041051	Portland	KIG98	162.550	All
Polk	041053	Salem	WXL96	162.475	All
Sherman	041055	The Dalles	WXM34	162.400	All

INTEROPERABLE COMMUNICATIONS

County	SAME #	NWR Transmitter	Call Sign	Frequency	Remarks
Tillamook	041057	Mt Hebo	WNG697	162.525	ALL
Tillamook	041057	Neahkahnie	WWF94	162.425	North
Tillamook	041057	Tillamook	WWF95	162.475	ALL
Umatilla	041059	Carney Butte	WZ2522	162.475	ALL
Umatilla	041059	Plymouth	WWH27	162.425	ALL
Umatilla	041059	Spout Springs	WXL95	162.400	ALL
Union	041061	Spout Springs	WXL95	162.400	ALL
Wallowa	041063	Spout Springs	WXL95	162.400	ALL
Wasco	041065	The Dalles	WXM34	162.400	ALL
Washington	041067	Portland	KIG98	162.550	ALL
Wheeler	041069	Fossil	WNG559	162.550	ALL
Yamhill	041071	Salem	WXL96	162.475	ALL

10.1.17 Emergency Support Functions (ESF)

ESF #1: Transportation ESF	ESF #9: Urban Search & Rescue
ESF #2: Communications	ESF #10: Oil & Hazardous Materials Response
ESF #3: Public Works and Engineering	ESF #11: Agriculture and Natural Resources
ESF #4: Firefighting ESF #12: Energy	ESF #12: Energy
ESF #5: Emergency Management	ESF #13: Public Safety and Security
ESF #6: Mass Care, Housing, and Human Services	ESF #14: Long-Term Community Recovery
ESF #7: Resource Support ESF	ESF #15: External Affairs
ESF #8: Public Health and Medical Services	

INTEROPERABLE COMMUNICATIONS

10.1.18 CTCSS Tones

User Code*	Freq (Hz)	Motorola Code	User Code*	Freq (Hz)	Motorola Code
01	67.0	XZ	21/04	136.5	4Z
--	69.3	WZ	22/13	141.3	4A
02	71.9	XA	23/05	146.2	4B
03	74.4	WA	24/14	151.4	5Z
04	77.0	XB	25/06	156.7	5A
05	79.7	WB	26	162.2	5B
06	82.5	YZ	27/07	167.9	6Z
07	85.4	YA	28	173.8	6A
08	88.5	YB	29	179.9	6B
09	91.5	ZZ	30	186.2	7Z
10	94.8	ZA	31	192.8	7A
11	97.4	ZB	32	203.5	M1
12/09	100.0	1Z	---	206.5	8Z
13/08	103.5	1A	33	210.7	M2
14/10	107.2	1B	34	218.1	M3
15/01	110.9	2Z	35	225.7	M4
16/11	114.8	2A	--	229.1	9Z
17	118.8	2B	36	233.6	M5
18/02	123.0	3Z	37	241.8	M6
19/12	127.3	3A	38	250.3	M7
20/03	131.8	3B	--	254.1	0Z

*User Code = ICOM#/USFS-CDF ** 69.4 in some radios

INTEROPERABLE COMMUNICATIONS

10.1.19 Commonly Used Frequencies/Aviation Frequencies

121.5 Emergency & Distress

122.9 SAR Secondary and Training

123.1 SAR

122.925 – for use only for communications with or between aircraft when coordinating natural resources programs of Federal or State natural resources agencies, including forestry management and fire suppression, fish and game management, and environmental monitoring and protection.

Typical Uses	Fixed Wing	Rotary Wing
Air-to-Air	122.750F	
	122.850M	
	122.925M	
	122.975U	
	123.075U	
Air-to-Ground		122.850M
	122.850M	122.925M
	122.925M	122.975U
	122.975U	123.025Q
	123.075U	123.075U

F – Fixed-wing air-to-air/M – Multicom/U – Unicom/Ask FAA/FCC for emergency use of 123.3 or 123.5 (flight training).

INTEROPERABLE COMMUNICATIONS

10.1.20 Oregon Marine Frequencies

These are general frequencies used on the West Coast.
Below this list is a list of Oregon Coast Guard frequencies

VHF Marine

157.050 MARINE USCG Restricted, CH 21CG, Simplex
 157.100 MARINE USCG Restricted, CH 22CG, Simplex
 157.125 USCG, CH 82
 157.150 MARINE Restricted, CH 23CG, Simplex
 157.150 USCG, CH 23
 157.175 MARINE USCG Auxiliary, CH 83CG, Simplex, USCG Auxiliary only

Coast Guard Aircraft

237.900 USCG Aircraft S&R Channel
 240.600 USCG Rescue Beacons
 275.100 USCG Rescue Beacons
 282.800 USCG S&R
 381.700 USCG Air-Air Air-Ground Channel
 381.800 USCG Air PRI
 383.900 USCG Air-Air Air-Ground Channel

157.050 #21 **U.S Coast Guard Marine Frequencies**

157.100 #22
 157.150 # 23

156.800	Marine channel 16 EMERGENCY
---------	-----------------------------

INTEROPERABLE COMMUNICATIONS

References: 47CFR80, FCC PR-5000

156.025 to 157.425 in 25 kHz

Duplex channels ship transmit -4.600 MHz

Channel frequency use (check for local variations) 06 156.300 Intership Safety,

SAR, USCG 09 156.450 Secondary Calling & Safety

16 156.800 Distress, Calling, & Safety

* 21A/23A 157.050/157.150 USCG

22A 157.100 Liaison (USCG-Public)

9, 68, 69, 71, 72, 78A Non-commercial (chat)

7A,8,9,10,11,18A,19A,67,79A,80A,88A Commercial

24-28, 84-87, (88) Marine Telephone

12,14,20,65,66,73,74,77 Port Operations

13, 67 Navigational (bridge to bridge)

17 Maritime Control (state & local govt.)

70 Digital Selective Calling (DSC)

* 81A/82A/83A 157.075/.125/.175 USCG/US Govt/USCG

88A 157.425 Commercial, Aircraft

Shipboard repeaters: 457.525/550/575/600

Inputs are +10.225 MHz (foreign vessels may use +10.0 MHz offset – not permitted in US waters).

INTEROPERABLE COMMUNICATIONS

Maritime frequency assignable to aircraft:

2738 2830 3023 4125 5680 kHz; channels 6 8 9 16 18A 22A 67 68 72 & 88A; see 47CFR80.379 for restrictions

* Ch. 21A/22A/23A/81A/83A subject to coordination with USCG Sector Commander

* "A" = simplex operation on ship channel. All channels for Intership & coast/ship communications unless otherwise indicated. "@"=in some areas of AK


10.1.21 Amateur Radio Frequency List

Output	Input	Tone Out	Tone In	Callsign	Description	Co.
145.13000	0.00000	100.0 PL		K7TVL	K7TVL (Mary's Peak Corvallis, Eugene)	Benton
147.16000	0.00000	100.0 PL		W7OSU	W7OSU (Corvallis)	Benton
145.19000	0.00000	100.0 PL			WA7ABU/Marion Co. ARES (Salem and Santiam Canyon)	Marion
145.29000	0.00000	CSQ			WA7ABU (Salem and surrounding area)	Marion
440.60000	0.00000	103.5 PL			W1ARK (McMully Mt. Lyons)	Marion
NOTES						
<p>Note: Operating on Amateur Radio frequencies requires an authorized and licensed Amateur Radio Operator, Refer to the Amateur Radio Band Plan and Repeater Directory published by the American Radio Relay League (ARRL) for more detailed frequency information.</p>						

INTEROPERABLE COMMUNICATIONS

10.2 OSP COMMUNICATIONS

INTEROPERABLE COMMUNICATIONS



INTEROPERABLE COMMUNICATIONS

10.2.1 OSP Frequency List

Oregon State Police							
OSP SYSTEM	Name	Mob Rx	Mob Tx	Rx	Tx	Site	Information
Astoria - <i>voted</i>	OSP AT1 ASTR	156.15 00	155.44 50	179. 9	146. 2	multiple sites	
St. Helens - <i>voted</i>	OSP CC1 ST H	154.90 50	155.46 00	179. 9	162. 2	multiple sites	
Portland - <i>voted</i>	OSP PP1 PORT	154.93 50	159.09 00	179. 9	118. 8	multiple sites	Voted in May 2015
North Plains - NW	OSP BA1 47N	156.22 50	159.10 50	179. 9	167. 9	Buxton	
	SE OSP BA2 47S	156.22 50	159.10 50	179. 9	146. 2	Chehalem	
McMinnville - E	OSP MN1 MCMI	156.22 50	159.10 50	179. 9	162. 2	High Heaven	
	W OSP MN2 22W	156.22 50	159.10 50	179. 9	136. 5	Hebo	
	SW OSP MN2A 18W	154.68 75	159.11 25	179. 9	114. 8	Saddlebag	Repeating fill from Hebo
Capitol Mall	OSP ES1 CPTL	154.78 50	155.50 50	179. 9	192. 8	Salem	
Salem - <i>voted</i>	OSP SM1 SALM	155.91 00	159.15 00	156. 7	156. 7	multiple sites	

INTEROPERABLE COMMUNICATIONS

Oregon State Police							
OSP SYSTEM	Name	Mob Rx	Mob Tx	Rx	Tx	Site	Information
Santiam Pass	OSP SJ1 PASS	154.86 00	155.44 50	156. 7	103. 5	multiple sites	Effective October 2016. Old Hoodoo channel
	OSP AL2 SWHM	154.86 00	155.44 50	156. 7	167. 9	Green Peter	Will change info and name, Spring 2017
	OSP SJ1A GP	154.68 00	155.44 50	179. 9	103. 5	Green Peter	New repeater for back-country fill, Spring 2017
Albany - <i>voted</i>	OSP AL1 ALBY	154.66 50	159.03 00	156. 7	156. 7	multiple sites	
Corvallis - OSU	OSU	155.74 50	158.86 50	127. 3	127. 3	OSU	System belongs to OSU, not OSP
Springfield	OSP SP1 EUGN	154.84 50	155.52 00	156. 7	146. 2	Buck Mt	Will be Simulcast with Bear Mt
	OSP SP3 I5S	154.84 50	155.52 00	156. 7	131. 8	Bear Mt.	Will be Simulcast by Harris, SP3 name will be deleted
Blue River	OSP SP6 126E	154.77 00	155.31 00	156. 7	146. 2	Mt Hagan	Will change info and name at simulcasting
	OSP SP1A 126	154.77 00	155.52 00	156. 7	146. 2	Mt Hagan	Multicast with SP1 after Simulcasting, Spring 2017
	OSP SP2 SFLD	154.84 50	155.52 00	156. 7	107. 2	Quarry Hill	Removed after simulcasting
	OSP SP4 CGRV	154.90 50	155.46 00	156. 7	151. 4	Table Rock	Change name for TRS integration

INTEROPERABLE COMMUNICATIONS

Oregon State Police							
OSP SYSTEM	Name	Mob Rx	Mob Tx	Rx	Tx	Site	Information
	OSP SP1B CGR	154.93 50	153.75 50	94.8	94.8	Table Rock	New name and freq after TRS integration
	OSP SP5 126W	154.90 50	155.46 00	156. 7	167. 9	Walker Pt.	Removed after TRS in service
<i>Oakridge</i>	OSP OK1 58	154.90 50	155.46 00	156. 7	127. 3	Wolf	
Tillamook - C	OSP TM1 101N	154.86 00	158.91 00	179. 9	100. 0	Cape Lookout	
	OSP TM1A MAN	155.82 00	158.91 00	118. 8	156. 7	Neahkahnie	Linked to TM1
	N OSP TM2 6E	154.86 00	158.91 00	179. 9	179. 9	Wilson River	
	S OSP TM3 101S	154.86 00	158.91 00	179. 9	118. 8	Hebo	
<i>Newport - voted</i>	OSP NP1 NWPT	154.93 50	155.58 00	156. 7	156. 7	multiple sites	
	OSP NP1A CP	155.12 25	155.58 00	146. 2	156. 7	Cape Perpetua LC	Linked to NP1
<i>Florence - voted</i>	OSP FL1 FLOR	154.78 50	159.21 00	156. 7	141. 3	multiple sites	
<i>The Dalles - simulcast</i>	OSP TD1 DALS	155.91 00	159.21 00	192. 8	192. 8	multiple sites	

INTEROPERABLE COMMUNICATIONS

Oregon State Police							
OSP SYSTEM	Name	Mob Rx	Mob Tx	Rx	Tx	Site	Information
Arlington	OSP AR1 ARLI	155.91 00	159.21 00	192. 8	110. 9	Roosevelt	
	OSP AR2 CNDN	155.91 00	159.21 00	192. 8	162. 2	Condon	Freq information will change for TRS Integration
	OSP AR2 CNDN	155.63 25	153.99 50	192. 8	?	Condon	Chg. to unique Freq for TRS integration, Summer 2017
Bend - <i>voted</i>	OSP BP1 BEND	154.78 50	159.03 00	192. 8	100. 0	multiple sites	
Gilchrist - <i>W</i>	OSP GC1 97	154.93 50	159.09 00	127. 3	127. 3	Walker	
E	OSP GC2 31	154.93 50	159.09 00	127. 3	136. 5	Dead Indian	
Roseburg - <i>voted</i>	OSP RS1 RSBG	154.81 50	155.50 50	131. 8	131. 8	multiple sites	
	<i>NW</i> OSP RS2 138E	154.92 00	155.50 50	131. 8	131. 8	Chilkoot	Linked to RS1
	<i>(not voted)</i> OSP RS3 D LK	151.29 50	159.21 00	100. 0	123. 0	Cinnamon Butte	
	OSP RS4 RED	151.02 50	155.50 50	114. 8	131. 8	Red Butte	Linked to RS1, Coming July 2017
Grants Pass - NE	OSP GP1 I5N	154.78 50	159.21 00	131. 8	156. 7	Sexton	

INTEROPERABLE COMMUNICATIONS

Oregon State Police							
OSP SYSTEM	Name	Mob Rx	Mob Tx	Rx	Tx	Site	Information
NW	OSP GP2 199	154.78 50	159.21 00	131. 8	146. 2	Onion	
SE	OSP GP3 MPHY	154.78 50	159.21 00	131. 8	131. 8	Isabelle	
SW	OSP GP4 199S	154.78 50	159.21 00	131. 8	118. 8	Fiddler	
Central Point	OSP MP1 MEDF	154.68 00	159.03 00	131. 8	131. 8	Roxy Ann	This system will be voted using this site's info
	OSP MP2 ASHL	154.68 00	159.03 00	131. 8	118. 8	Soda	Will cease Summer 2017
	OSP MP2A SIS	154.68 00	159.03 00	131. 8	151. 4	Siskiyou Summit	Linked to MP2
	OSP MP1A SIS	156.06 75	156.06 75	118. 8	118. 8	Siskiyou Summit	New Name when Voting occurs , Linked to MP1
	OSP MP3 238	156.06 75	156.06 75	118. 8	118. 8	Isabelle	Will cease Summer 2017
Coos Bay - N	OSP CB1 CBAY	154.86 00	155.44 50	131. 8	107. 2	Baldy	
	OSP CB1A RED	154.68 75	155.44 50	131. 8	131. 8	Dean Mt	Linked to CB1
	OSP CB1B ELK	151.29 50	158.95 50	131. 8	131. 8	Elkton Ridge	Linked to CB1, expected Spring 2017

INTEROPERABLE COMMUNICATIONS

Oregon State Police							
OSP SYSTEM	Name	Mob Rx	Mob Tx	Rx	Tx	Site	Information
S	OSP CB2 42W	154.86 00	155.44 50	131. 8	173. 8	Bennett Butte	
E	OSP CB3 42E	154.86 00	155.44 50	131. 8	141. 3	Signal Tree	
NE	OSP CB4 38	154.86 00	155.44 50	131. 8	186. 2	Roman Nose	
Gold Beach	OSP GB1 GOLD	155.91 00	159.15 00	131. 8	179. 9	Grizzly	
	OSP GB2 BROK	155.91 00	159.15 00	131. 8	151. 4	Bosley	
N	OSP GB3 LANG	155.91 00	159.15 00	131. 8	146. 2	Edson Butte	
E	OSP GB4 AGNS	155.91 00	159.15 00	131. 8	131. 8	Iron Mt.	
	OSP GB5 CARP	155.91 00	159.15 00	131. 8	118. 8	Black Mound	
	OSP GB6 ORFD	155.91 00	159.15 00	131. 8	114. 8	Cape Blanco	
Klamath Falls - E	OSP KF1 KFLS	154.69 50	155.58 00	131. 8	167. 9	Hogback	
	OSP KF1A 39S	154.02 50	154.02 50	123. 0	123. 0	Sheepy Ridge	Linked to KF1

INTEROPERABLE COMMUNICATIONS

Oregon State Police							
OSP SYSTEM	Name	Mob Rx	Mob Tx	Rx	Tx	Site	Information
	OSP KF1B 97N	158.80 50	155.58 00	146. 2	114. 8	Applegate	Linked to KF1
	NW OSP KF2 140W	154.69 50	155.58 00	131. 8	192. 8	Pelican Butte	
	OSP KF3 140E	154.69 50	155.58 00	131. 8	146. 2	Medicine	
	SW OSP KF4 66	154.69 50	155.58 00	131. 8	131. 8	Hamaker	
Lakeview - W	OSP LK2 140W	154.84 50	155.46 00	131. 8	146. 2	Grizzly Peak	
	SE OSP LK3 140E	154.84 50	155.46 00	131. 8	110. 9	Fish Rim	
	OSP LK3A140E	154.02 50	154.02 50	131. 8	131. 8	Doherty Slide	
	NE OSP LK4 31	154.84 50	155.46 00	131. 8	123. 0	Round Pass	
Hermiston	OSP UT1 HERM	154.65 00	159.03 00	167. 9	151. 4	Sillusi Butte	
	OSP UT1A 730	155.63 25	155.63 25	192. 8	192. 8	Cold Spring	Linked to UT1
Milton-Freewater	OSP MW1 11N	154.65 00	159.15 00	192. 8	192. 8	Weston	

INTEROPERABLE COMMUNICATIONS

Oregon State Police							
OSP SYSTEM	Name	Mob Rx	Mob Tx	Rx	Tx	Site	Information
Pendleton - E	OSP PL1 84W	154.90 50	155.46 00	151. 4	114. 8	Coombs Canyon	
	SW OSP PL2 HEPP	154.90 50	155.46 00	151. 4	192. 8	Black Mt.	
	OSP PL2A 395	159.11 25	159.11 25	131. 8	131. 8	Bone Pt	Linked to PL2
	NE OSP PL3 TOLL	154.90 50	155.46 00	151. 4	179. 9	Spout Springs	
	OSP PL4 84E	154.90 50	155.46 00	151. 4	141. 3	Cabbage Hill	Coming July 2017
LaGrande - NE	OSP LG1 LGRN	154.68 00	158.95 50	151. 4	151. 4	Fanny	
	OSP LG2 LADD	154.68 00	158.95 50	151. 4	179. 9	Ladd Canyon	
	OSP LG3 STRK	154.68 00	158.95 50	151. 4	186. 2	Emily	
Enterprise - E	OSP ET1 ENTR	154.90 50	155.46 00	123. 0	156. 7	Mt Howard	
	OSP ET1A FLO	153.79 25	153.79 25	192. 8	192. 8	Flora	
	W OSP ET2 WALL	154.90 50	155.46 00	123. 0	136. 5	Howard Butte	

INTEROPERABLE COMMUNICATIONS

Oregon State Police							
OSP SYSTEM	Name	Mob Rx	Mob Tx	Rx	Tx	Site	Information
Baker - S	OSP BK1 84W	155.91 00	159.03 00	151. 4	167. 9	Beaver	
	OSP BK2 84E	155.91 00	159.03 00	151. 4	179. 9	Lime	
	OSP BK3 86	155.91 00	159.03 00	151. 4	203. 5	Summit	
<i>coming</i>	OSP BK4 BAKR	155.91 00	159.03 00	151. 4	192. 8	Lone Pine	
Burns	OSP BR1 BRNS	154.86 00	155.44 50	151. 4	151. 4	King Mt.	
	OSP BR2 20E	154.86 00	155.44 50	151. 4	162. 2	Black Butte	
	OSP BR3 20W	154.86 00	155.44 50	151. 4	192. 8	Glass Butte	
	OSP BR4 STEN	154.86 00	155.44 50	151. 4	118. 8	Steens Mt	
John Day	OSP JD1 JDAY	154.90 50	155.46 00	167. 9	173. 8	John Day Airport	
	OSP JD2 26E	154.90 50	155.46 00	167. 9	103. 5	Dixie Butte	
<i>SW</i>	OSP JD3 26W	154.90 50	155.46 00	167. 9	131. 8	Aldrich	

INTEROPERABLE COMMUNICATIONS

Oregon State Police							
OSP SYSTEM	Name	Mob Rx	Mob Tx	Rx	Tx	Site	Information
	S OSP JD4 395S	154.90 50	155.46 00	167. 9	186. 2	Fall Mt	
Fossil - NW	OSP FS1 FOSL	154.93 50	159.15 00	192. 8	127. 3	Rancheria	
	NE OSP FS2 KIMB	154.93 50	159.15 00	192. 8	173. 8	Tamarack	
	SE OSP FS3 26E	154.93 50	159.15 00	192. 8	179. 9	Keyes Summit	
	SW OSP FS4 26W	154.93 50	159.15 00	192. 8	186. 2	Pisgah	
Ontario	OSP ON1 ONTR	154.93 50	156.02 25	151. 4	100. 0	Vale Butte	
	SW OSP ON2 184	154.93 50	156.02 25	151. 4	167. 9	Lime	
	N OSP ON3 2026	154.93 50	156.02 25	151. 4	151. 4	Cottonwood	
Jordan Valley	OSP JV1 95N	154.65 75	158.73 75	173. 8	203. 5	Mahogany	
	OSP JV1A 95E	156.19 50	156.19 50	192. 8	192. 8	Succor Creek	Linked with JV1
	OSP JV1B 95S	155.93 25	159.21 00	162. 2	186. 2	Blue Mt	Linked with JV1

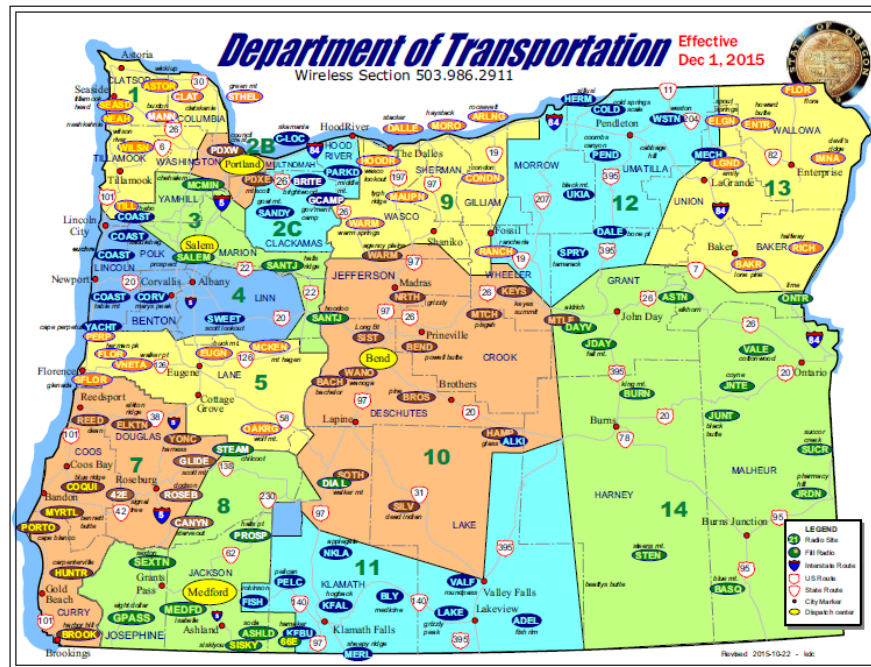
INTEROPERABLE COMMUNICATIONS

10.2.2 OSP Repeaters by Agreement with ODFW

OSP also uses these four repeaters by agreement with ODFW						
OSP SYSTEM	Name	Mob Rx	Mob Tx	Rx	Tx	Site
ODFW Blue Mt	ODFW BLUE	151.1900	159.3525	151.4	167.9	Blue Mt
ODFW Monument	ODFW MONU	151.1900	159.3525	151.4	131.8	Monument Pk
ODFW Round Pass	ODFW RPASS	151.2050	159.3525	151.4	167.9	Round Pass
ODFW Steens	ODFW STEEN	151.1900	159.3525	151.4	151.4	Steens

INTEROPERABLE COMMUNICATIONS

10.3 ODOT COMMUNICATIONS



INTEROPERABLE COMMUNICATIONS

INTEROPERABLE COMMUNICATIONS

10.3.1 ODOT Frequency List

Oregon Department of Transportation						
Name	Mob Rx	Mob Tx	Rx	Tx	Site	Note
DOT D1 STHEL	151.07 00	156.07 50	136. 5	118. 8	Green Mt	
DOT D1 MANN	151.07 00	156.07 50	136. 5	156. 7	Buxton	
DOT D1 CLAT	151.07 00	156.07 50	136. 5	167. 9	Clatskanie	
DOT D1 ASTOR	159.00 00	151.13 00	100. 0	107. 2	Wickiup	
DOT D1 SEASD	159.00 00	151.13 00	100. 0	131. 8	Tillamook Head	
DOT D1 TILL	159.00 00	151.13 00	100. 0	100. 0	Hebo	Voted in Spring 2015
DOT D1 WILSN	155.74 50	151.13 00	167. 9	100. 0	Wilson River Fill, fill to Hebo	New Tx after voting in Spring 2015
DOT D1 NEAH	159.18 00	151.13 00	173. 8	100. 0	Neahkahnie Fill, fill to Wickiup	New Tx after voting in Spring 2015
DOT D2B PDXE	154.10 00	153.80 00	136. 5	136. 5	Mt Scott	

INTEROPERABLE COMMUNICATIONS

Oregon Department of Transportation						
Name	Mob Rx	Mob Tx	Rx	Tx	Site	Note
DOT D2B PDXW	154.65 00	159.03 00	D20 5	D20 5	Council Crest	
DOT D2 C- LOC	155.82 00	150.99 50	136. 5	136. 5	Skamania	
DOT D2 SANDY	155.82 00	150.99 50	136. 5	146. 2	Goat Mt	
DOT D2 PARKD	155.82 00	150.99 50	136. 5	156. 7	Middle Mt	
DOT D2 GCAMP	156.19 50	159.18 00	192. 8	192. 8	Government Camp	
DOT D2 BRITE	156.19 50	159.18 00	192. 8	127. 3	Brightwood	
SALEM YD	156.12 00	156.12 00	146. 2	146. 2	Salem Yard Crew	
DOT D3 MCMIN	156.13 50	159.19 50	146. 2	127. 3	Chehalem	
DOT D3 SALEM	156.13 50	159.19 50	146. 2	146. 2	Prospect Main	
DOT D3 SANTJ	156.13 50	159.19 50	146. 2	167. 9	Halls Ridge, Hoodoo	Went simulcast Oct 2016

INTEROPERABLE COMMUNICATIONS

Oregon Department of Transportation						
Name	Mob Rx	Mob Tx	Rx	Tx	Site	Note
DOT D4 CORV	151.02 50	159.07 50	100. 0	100. 0	Marys Pk - Valley	
<i>DOT D4 SWEET</i>	<i>151.02 50</i>	<i>159.07 50</i>	<i>100. 0</i>	<i>127. 3</i>	<i>Scott Lookout</i>	<i>Info changes after TRS integration</i>
DOT D4 SWEET	155.04 75	153.91 25	100. 0	127. 3	Scott Lookout	New Info for TRS integration
DOT D4 COAST	151.02 50	159.07 50	100. 0	136. 5	multiple sites	New Name for Voted System - Spring 2015
DOT D4 YACHT	151.09 25	159.07 50	100. 0	136. 5	Cape Perpetua LC	Voted Rx, multicast Tx with Table Mt
DOT D5 OAKRG	158.74 50	151.01 00	100. 0	107. 2	Wolf	Will change freq with D5 West simulcast
DOT D5 OAKRG	155.67 75	153.88 25	100. 0	107. 2	Wolf	Freq info after D5 West simulcast
DOT D5 MCKEN	158.74 50	151.01 00	100. 0	114. 8	Hagan	Will change freq with D5 West simulcast
DOT D5 MCKEN	155.42 25	153.88 25	100. 0	114. 8	Hagan	Freq info after D5 West simulcast
DOT D5 EUGN	158.74 50	151.01 00	100. 0	136. 5	Buck Mt	Will change freq with D5 West simulcast

INTEROPERABLE COMMUNICATIONS

Oregon Department of Transportation						
Name	Mob Rx	Mob Tx	Rx	Tx	Site	Note
DOT D5 EUGN	151.32 50	153.88 25	100. 0	136. 5	Buck Mt	Freq info after D5 West simulcast
DOT D5 FLOR	158.74 50	151.01 00	100. 0	127. 3	Herman Pk	Will change name Winter 2017
DOT D5 PERP	156.02 25	151.01 00	192. 8	192. 8	Cape Perpetua LC	Linked to D5 Florence, will be simulcast Winter 2017
DOT D5 SFLO	158.74 50	151.01 00	100. 0	146. 2	Glenada	Will change to simulcast winter 2017
DOT D5 VNETA	158.74 50	151.01 00	100. 0	156. 7	Walker Pt	Will change to simulcast winter 2017
DOT D5 WEST	158.74 50	151.01 00	100. 0	127. 3	multiple sites	New Name for Simulcast system - Winter 2017
DOT D7 REED	156.06 00	159.16 50	173. 8	173. 8	Dean Mt	Linked to D7 Yoncalla
DOT D7 YONC	159.12 00	151.11 50	173. 8	173. 8	Harness	Linked to D7 Reedsport
DOT D7 ELKTN	151.04 75	151.04 75	192. 8	192. 8	Elkton Ridge	Linked to D7 Reedsport
DOT D7 CANYN	155.77 50	159.18 00	100. 0	100. 0	Starveout	

INTEROPERABLE COMMUNICATIONS

Oregon Department of Transportation						
Name	Mob Rx	Mob Tx	Rx	Tx	Site	Note
DOT D7 GLIDE	155.77 50	159.18 00	100. 0	127. 3	Scott	
DOT D7 42E	156.19 50	156.19 50	136. 5	136. 5	Signal Tree Fill	Linked to D7 Glide
DOT D7 ROSEB	155.77 50	159.18 00	100. 0	136. 5	Dodson	
DOT D7 MYRTL	151.02 50	153.87 50	146. 2	192. 8	Bennett Butte	
DOT D7 BROOK	151.07 00	151.07 00	192. 8	192. 8	Harbor Hill Fill	Linked to D7 Hunter
DOT D7 HUNTR	158.80 50	156.04 50	131. 8	131. 8	Carpenterville	
DOT D7 PORTO	158.80 50	156.04 50	131. 8	146. 2	Cape Blanco	
DOT D7 COQUI	158.80 50	156.04 50	131. 8	151. 4	Blue Ridge	
DOT D8 STEAM	156.13 50	159.10 50	186. 2	192. 8	Chilcoot	
DOT D8 PROSP	151.04 00	159.10 50	186. 2	186. 2	Halls Pt	Linked to D8 Steamboat

INTEROPERABLE COMMUNICATIONS

Oregon Department of Transportation						
Name	Mob Rx	Mob Tx	Rx	Tx	Site	Note
DOT D8 DIA L	153.78 50	153.78 50	192. 8	192. 8	Walker Mt Fill	Linked to D8 Steamboat
DOT D8 SISKY	156.04 50	151.11 50	192. 8	192. 8	Siskiyou	
DOT D8 66E	156.19 50	156.19 50	192. 8	192. 8	Hamaker Fill	Linked to D8 Siskiyou
DOT D8 ASHLD	158.82 00	151.05 50	103. 5	103. 5	Soda	
DOT D8 MEDFD	158.82 00	151.05 50	103. 5	110. 9	Isabelle	
DOT D8 GPASS	158.82 00	151.05 50	103. 5	151. 4	Fiddler	
DOT D8 SEXTN	156.24 00	156.24 00	192. 8	192. 8	Sexton Fill	Linked to D8 Grants Pass
DOT D9 DALLE	156.04 50	159.04 50	100. 0	114. 8	Stacker	
DOT D9 ARLNG	156.04 50	159.04 50	100. 0	123. 0	Roosevelt	
DOT D9 MAUPN	156.04 50	159.04 50	100. 0	141. 3	Tygh Ridge	

INTEROPERABLE COMMUNICATIONS

Oregon Department of Transportation						
Name	Mob Rx	Mob Tx	Rx	Tx	Site	Note
DOT D9 CONDN	156.04 50	159.04 50	100. 0	151. 4	Old Air Base	
DOT D9 RANCH	151.07 00	151.07 00	192. 8	192. 8	Rancheria	Linked to D9 Condon
DOT D9 WARM	156.04 50	159.04 50	100. 0	162. 2	Local	
DOT D9 MORO	156.04 50	159.04 50	100. 0	173. 8	Juniper	
DOT D9 HOODR	156.04 50	159.04 50	100. 0	186. 2	Wasco	
DOT D10 BACH	156.06 00	151.10 00	100. 0	151. 4	Bachelor	
DOT D10 WANO	156.22 50	156.22 50	192. 8	192. 8	Wanoga Sand Shed	Linked to D10 Bachelor
DOT D10 BEND	156.06 00	151.10 00	100. 0	162. 2	Powell Butte	Changes with Simulcast Summer 2017
DOT D10 MTCH	156.06 00	151.10 00	100. 0	131. 8	Pisgah	Changes with Simulcast Summer 2017
DOT D10 NRTH	156.06 00	151.10 00	100. 0	114. 8	Grizzly, Pisgah, Powell Bt	Simulcast Summer 2017

INTEROPERABLE COMMUNICATIONS

Oregon Department of Transportation						
Name	Mob Rx	Mob Tx	Rx	Tx	Site	Note
DOT D10 MTLE	159.00 00	159.00 00	156. 7	156. 7	Aldrich	Linked to D10 North
DOT D10 KEYS	155.14 50	155.14 50	146. 2	146. 2	Keyes Summit	Linked to D10 North
DOT D10 WARM	153.78 50	153.78 50	146. 2	146. 2	Agency Plains	Linked to D10 North
<i>DOT D10 SIST</i>	<i>155.14 50</i>	<i>155.14 50</i>	<i>100. 0</i>	<i>100. 0</i>	Five Mile	<i>Will end Summer 2017</i>
<i>DOT D10 BROS</i>	<i>156.06 00</i>	<i>151.10 00</i>	<i>100. 0</i>	<i>107. 2</i>	Pine Mt	<i>Will end Summer 2017</i>
DOT D10 CEN	151.07 45	155.98 50	100. 0	100. 0	Five Mile, Pine	New Freq for Simulcast Summer 2017
DOT D10 HAMP	153.78 50	153.78 50	186. 2	186. 2	Glass Butte	Linked to D10 Brothers
DOT D10 SOTH	156.06 00	151.10 00	100. 0	123. 0	Walker Mt	<i>Will end Summer 2017</i>
DOT D10 SILV	156.06 00	151.10 00	100. 0	141. 3	Dead Indian	<i>Will end Summer 2017</i>
DOT D10 SOTH	154.05 50	156.01 50	123. 0	123. 0	Dead Indian, Walker Mt	New Freq for D10 South, Summer 2017

INTEROPERABLE COMMUNICATIONS

Oregon Department of Transportation						
Name	Mob Rx	Mob Tx	Rx	Tx	Site	Note
DOT D11 BLY	151.0100	151.0100	173.8	173.8	Medicine Mt	Linked to D11 K Falls
DOT D11 KFAL	151.0700	159.1950	100.0	114.8	Hogback	
DOT D11 PELC	151.0700	159.1950	100.0	123.0	Pelican Butte	
DOT D11 FISH	155.6250	155.6250	136.5	136.5	Robinson Butte	Linked to D11 Pelican
DOT D11 KFBU	151.0700	159.1950	100.0	131.8	Hamaker	
DOT D11 LAKE	151.0700	159.1950	100.0	141.3	Grizzly Pk	
DOT D11 ALKI	151.0700	159.1950	100.0	151.4	Glass Butte	
DOT D11 VALF	156.1350	156.1350	100.0	100.0	Round Pass	Linked to D11 Alkalai Lk
DOT D11 ADEL	151.0700	159.1950	100.0	162.2	Fish Rim	
DOT D11 140E	156.2250	156.2250	131.8	131.8	Doherty Slide	Linked to D11 Adel

INTEROPERABLE COMMUNICATIONS

Oregon Department of Transportation						
Name	Mob Rx	Mob Tx	Rx	Tx	Site	Note
DOT D11 NKLA	151.07 00	159.19 50	100. 0	173. 8	Applegate	
DOT D11 MERL	156.00 00	156.00 00	192. 8	192. 8	Sheepy Ridge	Linked to D11 K Falls
DOT D12 UKIA	151.08 50	156.07 50	100. 0	100. 0	Black Mt	
DOT D12 DALE	158.98 50	158.98 50	192. 8	192. 8	Bone Point Fill	Linked to Black Mt
DOT D12 SPRY	151.08 50	156.07 50	100. 0	107. 2	Tamarack	
DOT D12 PEND	151.08 50	156.07 50	100. 0	114. 8	Coombs	
DOT D12 WSTN	156.24 00	156.24 00	192. 8	192. 8	Weston Mt Fill	Linked to Coombs
DOT D12 MECH	151.08 50	156.07 50	100. 0	127. 3	Mt Emily	
DOT D12 HERM	151.08 50	156.07 50	100. 0	136. 5	Sillusi Butte	
DOT D12 COLD	155.14 50	155.14 50	192. 8	192. 8	Cold Springs Scale House	Linked to Sillusi Butte

INTEROPERABLE COMMUNICATIONS

Oregon Department of Transportation						
Name	Mob Rx	Mob Tx	Rx	Tx	Site	Note
DOT D13 LGND	156.16 50	159.18 00	103. 5	103. 5	Mt Emily	
DOT D13 BAKR	156.16 50	159.18 00	103. 5	110. 9	Lone Pine Mt	
DOT D13 RICH	156.16 50	159.18 00	103. 5	131. 8	Halfway	
DOT D13 ENTR	156.16 50	159.18 00	103. 5	141. 3	Howard Butte	
DOT D13 IMNA	151.04 00	151.04 00	192. 8	192. 8	Devil's Ridge Fill	Linked to D13 Enterprise
DOT D13 FLOR	151.09 25	151.09 25	D11 4	D11 4	Flora	Linked to D13 Enterprise
DOT D13 ELGN	153.74 00	153.74 00	192. 8	192. 8	Spout Springs Fill	Linked to D13 Enterprise
DOT D14 ONTR	154.08 50	151.05 50	100. 0	100. 0	Lime Hill	
DOT D14 ASTN	154.08 50	151.05 50	100. 0	107. 2	Elkhorn Mt	
DOT D14 JDAY	154.08 50	151.05 50	100. 0	114. 8	Fall Mt	

INTEROPERABLE COMMUNICATIONS

Oregon Department of Transportation						
Name	Mob Rx	Mob Tx	Rx	Tx	Site	Note
DOT D14 DAYV	156.1800	156.1800	192.8	192.8	Aldrich	Linked to D14 John Day
DOT D14 BURN	154.0850	151.0550	100.0	127.3	King Mt	
DOT D14 JUNT	154.0850	151.0550	100.0	136.5	Black Butte	
DOT D14 JNTE	156.0750	156.0750	192.8	192.8	Coyne Ridge	Linked to D14 Juntura
DOT D14 JRDN	154.0850	151.0550	100.0	146.2	Pharmacy Hill	
DOT D14 SUCR	159.0450	159.0450	192.8	192.8	Succor Creek	Linked to D14 Jordan Valley
DOT D14 BASQ	154.0850	151.0550	100.0	156.7	Blue Mt	
DOT D14 VALE	154.0850	151.0550	100.0	167.9	Cottonwood	
DOT D14 STEN	154.0850	151.0550	100.0	186.2	Steens	

INTEROPERABLE COMMUNICATIONS

Name	Mob Rx	Mob Tx	Rx	Tx	Site
DOT FLAG BROWN	151.0100	151.0100	100.0	100.0	
DOT FLAG GOLD	151.0250	151.0250	131.8	131.8	
DOT FLAG BLACK	151.0400	151.0400	131.8	131.8	
DOT FLAG ORANGE	151.0700	151.0700	131.8	131.8	
DOT FLAG BLUE	151.0850	151.0850	131.8	131.8	
DOT FLAG TAN	151.1000	151.1000	173.8	173.8	
DOT FLAG GRAY	153.9950	153.9950	131.8	131.8	
DOT FLAG ROSE	154.8525	154.8525	131.8	131.8	
DOT FLAG PINK	155.7450	155.7450	173.8	173.8	
DOT FLAG GREEN	156.0375	156.0375	100.0	100.0	
DOT FLAG YELLOW	156.1350	156.1350	131.8	131.8	
DOT FLAG RED	156.2325	156.2325	100.0	100.0	
DOT FLAG HOOD	158.8200	158.8200	173.8	173.8	

INTEROPERABLE COMMUNICATIONS

10.4 STANDARDIZED PAIRING OF VHF INTEROP CHANNELS

[For use at temporary sites]

Background:

Unlike UTAC channels, which are composed of paired frequencies for repeater operation, there are no nationwide VTAC repeater pairs (VTAC17 is available only in certain areas of the western US). Various public safety stakeholders have expressed a need for two statewide interoperability channel pairs for transportable repeaters. An unofficial opinion from Federal Communications Commission's (FCC's) Public Safety and Homeland Security Bureau indicates that the use of these channels in a repeated mode at temporary sites ("temporary mobile relay," FCC Station Class FB2T) is permissible under current FCC Part 90 Rules and Regulations.

These new names would be modifications to the ANSI/APCO/NPSTC channel tables and are considered a minor change to the standard, so do not require a public comment period. They can be implemented quickly once agreement is reached within the user community.

In using this work around at temporary sites, Communications Unit personnel should consider the following:

Frequency Separation and Pairings:

Wide frequency separation between input and output allows repeater operation without a duplexer. The following recommended pairings are low-in/high-out:

- VTAC11/VTAC14 – 151.1375/159.4725 – this pairing has the maximum separation possible for the VTAC channels: 8.335 MHz

INTEROPERABLE COMMUNICATIONS

- VTAC12/VTAC13 – 154.4525/158.7375 – separation is 4.285 MHz
- VTAC11/VTAC13 – 151.1375/158.7375 – separation is 7.6 MHz
- VTAC12/VTAC14 – 154.4525/159.4725 – separation is 5.02 MHz
- VTAC13/VTAC14 – 158.7375/159.4725 – separation is 0.735 MHz – duplexer required, but usable in PR/VI

Available Names and Name Recommendations for Repeater Channels:

- Do not use VTAC15, VTAC16, VTAC18 and VTAC19, which are reserved. These may be utilized in the future as additions to national VHF channels (including designating 155.1600 MHz for national SAR).
- VTAC33 to VTAC38 are available. Because selected pairs can be operated either way (low-in/high-out or high-in/low-out), the following is recommended:

<u>Name</u>	<u>Pair (input/output)</u>
--------------------	-----------------------------------

VTAC33 =	VTAC11/VTAC14 separation 8.335 MHz
----------	------------------------------------

VTAC34 =	VTAC12/VTAC13 separation 4.285 MHz
----------	------------------------------------

INTEROPERABLE COMMUNICATIONS

Co-Siting with Federal Users:

Since many parts of the country follow the Federal standard of high-in/low-out, the following pairing is also proposed to support co-siting these channels with Federal users:

<u>Name</u>	<u>Pair (input/output)</u>
VTAC36	= VTAC14/VTAC11 - separation 8.335 MHz
VTAC37	= VTAC13/VTAC12 - separation 4.285 MHz
VTAC38	= VTAC14/VTAC13 - separation 0.735 (for PR/USVI only)

CTCSS

To provide for controlled repeater access and to keep two repeaters within range of each other but paired oppositely (for example, one on VTACA33, the other on VTAC36) from locking up, use the following tone:

- CTCSS 136.5 Hz on repeater input, CSQ on repeater output.

10.4.1 Operational Use

- To preserve simplex channel availability, designate a primary and secondary repeater pair. For example, if one transportable repeater is used, it should be on VTAC 33 or 36 (VTAC11/VTAC14 paired). If a second is needed, it should be on VTAC34 or 37 (VTAC12/VTAC13 paired) with the understanding that there would remain no available simplex VTAC channels. VTAC13 and/or VTAC14 could be used as talk-around in either or both cases. The approach risks interference from repeater users who cannot hear the talk-around transmissions.

INTEROPERABLE COMMUNICATIONS

- VTAC35/38 (VTAC13/VTAC14 paired) should be used as a repeater pair only in PR and the USVI (where VTAC11 and VTAC12 are unavailable).
- Repeater use should have no priority over simplex use.
- Portable repeaters should be activated only when called for by a COML and as documented on an ICS Form 205.

10.5 OREGON EMERGENCY MANAGEMENT CONTACT INFORMATION

Address	Address	Phone #
Oregon Emergency Managements	P.O. Box 14370, Salem, OR 97309-5062	503-378-2911

10.6 LOCAL EMERGENCY MANAGERS

County, Agency, and Emergency Managers POC Information			
O=Office, F=Fax, Co=County Main, C=Cell, D=Direct			
Baker / Baker Co. EM/Baker Co. Courthouse, 1995 3rd Street, Baker City, OR 97814			
Jason Yencopal	Emergency PM	Co: 541-523-9669 O: 541-523-6415 F: 541-523-8201	jyencopal@bakercounty.org
Benton / Benton Co. EM, 180 NW 5th St, Corvallis, OR 97330			
Kevin Higgins	Emergency Manager	O: 541-766-6365 F: 541-766-6011	kevin.higgins@co.benton.or.us
Lacey Duncan	Emergency Services Program Assistant	O: 541-766-6112 F: 541-766-6367	lacey.duncan@co.benton.or.us

INTEROPERABLE COMMUNICATIONS

County, Agency, and Emergency Managers POC Information			
O=Office, F=Fax, Co=County Main, C=Cell, D=Direct			
Jaimi Glass	Emergency Services Planner	O: 541-766-6114 F: 541-766-6011	jaimi.glass@co.benton.or.us
Scott Jackson (Sheriff)	Director	O: 541-766-6858 F: 541-766-636	scott.jackson@co.benton.or.us
BENTON-CORVALLIS / City of Corvallis/Corvallis FD, 400 NW Harrison Blvd., Corvallis, OR 97330			
Douglas Baily	EM	O: 541-766-6953 F: 541-766-6938	douglas.baily@corvallisoregon.gov
Jaimi Glass	Emergency Services Planner	O: 541-766-6114 F: 541-766-6011	jaimi.glass@co.benton.or.us
CLACKAMAS / Clackamas County Dept. of EM, 2200 Kaen Rd., Oregon City, OR 97045			
(Ask supervisor to page CCEM-give name/phone)			
Nancy Bush	Director	O: 503-655-8665 F: 503-655-8531	nbush@co.clackamas.or.us
Sarah Stegmuller Eckman	Admin. Services Manager	O: 503-650-3381 F: 503-655-8531	sarahste@co.clackamas.or.us
Nora Yotsov	Strategic Program Coordinator	O: 503-650-3386 F: 503-655-8531	norayot@co.clackamas.or.us
Jamie Hays	Outreach and Technology Coordinator	O: 503-655-8838 F: 503-655-8531	jhays@co.clackamas.or.us
Jay Wilson	Resilience Coordinator	O: 503-723-4848 F: 503-655-8531	jaywilson@co.clackamas.or.us

INTEROPERABLE COMMUNICATIONS

County, Agency, and Emergency Managers POC Information			
O=Office, F=Fax, Co=County Main, C=Cell, D=Direct			
CLATSOP / Clatsop County Emergency Management, 800 Exchange St., Suite 400, Astoria, OR 97103			
Tiffany Brown	Emergency Manager	O: 503-338-3774 F: 503-338-3605	tbrown@co.clatsop.or.us
Tom Manning	Emergency Services Coordinator	O: 503-325-8645 F: 503-338-3605	tmanning@co.clatsop.or.us
Bijan Fayyaz,	Emergency Services Coordinator	O: 503-325-8645 F: 503-338-3605	bfayyaz@co.clatsop.or.us
COLUMBIA / Columbia County Emergency Management, 230 Strand St., (EOC 58595 McNulty Way), St. Helens, OR 97051			
Steve Pegram	Director	O: 503-366-3934	steve.pegram@co.columbia.or.us
Vincent Aarts	Emergency Management Supervisor	O: 503-366-3933 C: (530) 313-3902 F: 503-366-4904	vincent.aarts@co.columbia.or.us
COOS / Coos County Emergency Management, Courthouse – 250 N. Baxter, Coquille, OR 97423-1897			
Mike Murphy	Program Manager	O: 541-396-7790 C: 541-404-5385 F: 541-396-1014	mmurphy@co.coos.or.us
Debbie Simon	Project Coordinator	O: 541-396-7791 C: 541-404-5402	dsimon@co.coos.or.us
Craig Zanni (Sheriff)	Director	O: 541-396-7800 F: 541-396-1025	craigzanni@co.coos.or.us
CROOK / Crook County Emergency Management, 308 NE 2nd Street, Prineville, OR 97754			
Michael Ryan	Emergency Manager	O: 541-447-6398	michael.ryan@co.crook.or.us

INTEROPERABLE COMMUNICATIONS

County, Agency, and Emergency Managers POC Information			
O=Office, F=Fax, Co=County Main, C=Cell, D=Direct			
		D: 541-416-3969 C: 541-921-7448 F: 541-416-0353	
Leslie Zimmer	Office Deputy/Assistant	O: 541-447-6398	leslie.zimmer@co.crook.or.us
John Gautney (Sheriff)	Director	D: 541-416-3863 F: 541-416-0353	john.gautney@co.crook.or.us
CURRY / Curry County Emergency Services, 94235 Moore Street, Suite 311 (mailing), 29808 Colvin Street (physical), Gold Beach, OR 97444			
Don Kendall	Emergency Services Coordinator	O: 541-247-3208 F: 541-247-6893 C: 541-254-0731	kendalld@co.curry.or.us
Sheriff John Ward	Director	O: 541-247-3242 F: 541-247-6893	bishopj@co.curry.or.us
DESCHUTES / Deschutes County Sheriff's Office, 63333 W Hwy 20, Bend, OR 97701			
Sgt. Nathan Garibay	Emergency Services Manager	O: 541-617-3303 F: 541-617-3304	nathan.garibay@deschutes.org
Sheriff L. Shane	Director	O: 541-388-6655 F: 541-389-4454	trischc@deschutes.org
DOUGLAS / Douglas County Emergency Management, 1036 SE Douglas Ave., Roseburg, OR 97470			
Wayne A. Stinson	Emergency Manager	O: 541-440-4448 F: 541-440-4470	wastinso@co.douglas.or.us
John Hanlin (Sheriff)	Director	O: 541-440-4455	jwhanlin@co.douglas.or.us

INTEROPERABLE COMMUNICATIONS

County, Agency, and Emergency Managers POC Information			
O=Office, F=Fax, Co=County Main, C=Cell, D=Direct			
DOUGLAS-CITY OF ROSEBURG / Roseburg Fire Department, 700 SE Douglas Ave., Roseburg, OR 97470			
Monte Bryan	Deputy Fire Marshal/EM	O: 541-492-6703	mbryan@cityofroseburg.org
GILLIAM / Gilliam County Emergency Services, 221 S. Oregon Street/Mail to: PO Box 685, Condon, OR 97823			
Christina Fitzsimmons	Coordinator	O: 541-384-2851 F: 541-384-2878	chris.fitz@co.gilliam.or.us
Sheriff Gary Bettencourt	Director	O: 541-384-2851 F: 541-384-2878	sheriff@co.gilliam.or.us
GRANT / Grant County, 201 S. Humbolt, Canyon City, OR 97820			
Ted Williams	EM Coordinator	O: 541-575-4006	williamst@grantcounty-or.gov
Judge Scott Myers		O: 541-575-0059 F: 541-575-0065	myerssw@grantcounty-or.gov
HARNEY / Harney County Emergency Services, 450 N. Court Street, Burns, OR 97720			
Loren Emang	Emergency Manager	O: 541-589-2423	loren.emang@co.harney.or.us
Judge Steve Grasty		O: 541-573-6356	steve.grasty@co.harney.or.us
David Ward (Sheriff)	Director	O: 541-573-6156 C: 541-589-0288 F: 541-573-8383	dave.ward@co.harney.or.us
HOOD RIVER / Hood River County Emergency Management, 601 State Street, Hood River, OR 97031			
Barbara Ayers	Emergency Program Manager	O: 541-386-1213 F: 541-386-3141	barbara.ayers@co.hood-river.or.us

INTEROPERABLE COMMUNICATIONS

County, Agency, and Emergency Managers POC Information			
O=Office, F=Fax, Co=County Main, C=Cell, D=Direct			
JACKSON / Jackson County Sheriff's Office, 5179 Crater Lake Hwy., Central Point, OR 97502			
Sara Rubrecht	Emergency Manager	O: 541-774-6790 F: 541-774-6774	rubrecsn@jacksoncounty.org
JACKSON-CENTRAL POINT / Central Point Police Dept. 155 S. Second St. Central Point, OR 97502			
Bobbie Pomeroy	Emergency Manager	O: 541-664-5578 x603	bobbie.pomeroy@centralpointoregon.gov
JACKSON-MEDFORD / City of Medford, Emergency Management, 411 W. 8th Street, Rm. 310, Medford, OR 97501			
Larry Masterman	CEM	O: 541-774-2091	larry.masterman@cityofmedford.org
JEFFERSON / Jefferson County Emergency Services, Jefferson County Sheriff's Office, 675 NW Cherry Ln., Madras, OR 97741			
Mark Carman	Emergency Management Coordinator	O: 541-475-6520 D: 541-325-5001 x4345 F: 541-475-3847	mark.carman@co.jefferson.or.us
Jim Adkins (Sheriff)	Director	O: 541-475-6520 D: 541-325-5001 x4310 F: 541-475-3847	jim.adkins@co.jefferson.or.us
JOSEPHINE / Josephine County Emergency Services, 500 NW 6th, Dept. 6, Grants Pass, OR 97526			
Jenny Hall	Emergency Manager	O: 541-474-5300 F: 541-474-5105	jhall@co.josephine.or.us

INTEROPERABLE COMMUNICATIONS

County, Agency, and Emergency Managers POC Information			
O=Office, F=Fax, Co=County Main, C=Cell, D=Direct			
KLAMATH / Klamath County Emergency Management Agency, 305 Main St. (Mailing), 5170 Summers Lane (Physical), Klamath Falls, OR 97601			
Morgan Lindsey	Emergency Manager	O: 541-851-3741 C: 541-891-2960	mlindsay@co.klamath.or.us
LAKE / Lake County Emergency Services, 513 Center Street, Lakeview, OR 97630			
Daniel J. Tague	Coordinator	O: 541-947-6027 x1204	djtague@co.lake.or.us
Mike Taylor (Sheriff)	Director	O: 541-947-6027 F: 541-947-6029	mtaylor@co.lake.or.us
LANE / Lane County Emergency Management, 125 E. 8th Ave, Eugene, OR 97401			
Linda L. Cook	Emergency Manager	O: 541-682-6744 C: 541-914-0267 F: 541-682-3309	linda.cook@co.lane.or.us
Byron Trapp (Sheriff)	Director	O: 541-682-4434	sheriffs.office@co.lane.or.us
LANE – EUGENE / City of Eugene, 940 Willamette Street, Suite 200, Eugene, OR 97401			
Kevin Holman	Emergency Manager	O: 541-682-5664 F: 541-682-5211 C: (253) 720-7576	kevin.g.holman@ci.eugene.or.us
Patence Winningham	Sr. Program Coordinator	O: 541-682-5860 C: 541-521-1187	patence.m.winningham@ci.eugene.or.us
LANE-SPRINGFIELD / City of Springfield, 225 Fifth St., Springfield, OR 97477			
Kenneth Vogeney	Emergency Manager	O: 541-736-1026 C: 541-729-7667	kvogeney@springfield-or.gov

INTEROPERABLE COMMUNICATIONS

County, Agency, and Emergency Managers POC Information			
O=Office, F=Fax, Co=County Main, C=Cell, D=Direct			
LINCOLN / Lincoln County Emergency Management, 225 West Olive St., Newport, OR 97365			
Lt. Curtis Landers (Sheriff)	Director	O: 541-265-0651 F: 541-265-4926	clanders@co.lincoln.or.us
Jenny Demaris	Emergency Manager	O: 541-265-4199 C: 541-270-0702 F: 541-265-4197	vdemaris@co.lincoln.or.us
Kerry de Lisser-Shanks	Emergency Mgr. Asst.	O: 541-265-0656 C: 541-961-5260 F: 541-265-4197	kdelisser-shanks@co.lincoln.or.us
LINN / Linn County Emergency Management, 1115 Jackson St SE, Albany, OR 97322			
Joe Larsen	Coordinator	O: 541-812-2272 C: 541-619-8992 F: 541-967-8169	jlarsen@linnsheiff.org
Bruce Riley (Sheriff)	Program Manager	O: 541-967-3950 F: 541-967-8169	briley@linnsheiff.org
MALHEUR / Malheur County Emergency Management, 151 B Street West, Vale, OR 97918, Web Page: malheurco.org			
Lt. Rob Hunsucker	Emergency Manager	O: 541-473-5120 F: 541-473-5504 C: 541-709-7726 D: 541-473-5125	rhunsucker@malheurco.org
Brian E. Wolfe (Sheriff)	Director	O: 541-473-5126 F: 541-473-5504	bwolfe@malheurco.org

INTEROPERABLE COMMUNICATIONS

County, Agency, and Emergency Managers POC Information			
O=Office, F=Fax, Co=County Main, C=Cell, D=Direct			
		D: 541-473-5125	
MARION / Marion County Emergency Management, 5155 Silverton Road NE, Salem, OR 97305			
Ed Flick	Emergency Manager	O: 503-365-3133 F: 503-589-0943 C: 503-991-6926	eflick@co.marion.or.us
Krista Rowland	Program Coordinator	O: 503-588-5108 C: 503-932-3947	krowland@co.marion.or.us
Alan Haley	Director	O: 503-588-7943 F: 503-589-0943	ahaley@co.marion.or.us
Erik Anderson	Program Coordinator	O: 503-365-3186 C: 503-798-5490 F: 503-589-0943	eanderson@co.marion.or.us
Kathleen Silva	Emergency Preparedness Coordinator	O: 503-365-3136 C: (971) 283-4002	ksilva@co.marion.or.us
MARION – SALEM / Salem Emergency Management, 595 Cottage St. NE, Salem, OR 97301			
Roger Stevenson	EM	O: 503-763-3331 F: 503-585-8914	stevenson@cityofsalem.net
MORROW / Morrow County Emergency Management, P O Box 159 (Mail), 325 Willow View Drive (Shipping), Heppner, OR 97836			
John Bowles	Undersheriff / EM	O: 541-676-2502 C: 541-314-5202 F: 541-676-5577	mcundrshrf@co.morrow.or.us

INTEROPERABLE COMMUNICATIONS

County, Agency, and Emergency Managers POC Information			
O=Office, F=Fax, Co=County Main, C=Cell, D=Direct			
		D: 541-676-5317	
MULTNOMAH / Multnomah County Emergency Management, 501 SE Hawthorne Blvd., Suite 400, Portland, OR 97214 Office Phone: 503-988-6700 / Office Fax 503-988-6095 / 24/7 Duty Officer: 503-988-6700 Press "1" Duty Officer (if # above fails) 503-202-0316 Website: www.multco.us/em			
Chris Voss	Director	O: 503-988-4649 C: (971) 806-6639	Chris.Voss@multco.us
Alice Busch	Operations Division Chief	O: 503-988-6552 F: (971) 563-3051	alice.busch@multco.us
Chris Blanchard	Planning Division Chief	O: 503-988-8182 C: (808) 295-3236	christopher.blanchard@multco.us
CITY OF GRESHAM / Gresham Emergency Management, 1333 NW Eastman Parkway, Gresham, OR 97030			
Kelle Landavazo	Emergency Manager	O: 503-618-2567 F: 503-618-2198 C: 503-319-0920	kelle.landavazo@greshamoregon.gov
CITY OF PORTLAND / Portland Bureau of Emergency Management, 9911 SE Bush St., Portland, OR 97266 Office Phone 503-823-4375 / Office Fax:503-823-3903 24/7 Duty Officer 503-823-2686 / 24/7 Back Up Duty Officer 503-823-2317 Duty Officer Email: pbemdutyofficer@portlandoregon.gov			
Carmen Merlo	Director	O: 503-823-2691	carmen.merlo@portlandoregon.gov
Courtney Patterson	Operations Manager	O: 503-823-3738	courtney.patterson@portlandoregon.gov

INTEROPERABLE COMMUNICATIONS

County, Agency, and Emergency Managers POC Information			
O=Office, F=Fax, Co=County Main, C=Cell, D=Direct			
Jonna Papaefthimiou	Planning / Preparedness Manager	O: 503-823-3809	jonna.papaefthimiou@portlandoregon.gov
Mark McKay	Emergency Operations Coordinator	O: 503-823-3924	Mark.mckay@portlandoregon.gov
POLK / Polk County Emergency Management, 850 Main Street, Dallas, OR 97338-318			
Dean Bender	Emergency Manager	O: 503-831-3495 F: 503-831-5968 C: 503-932-6071	bender.dean@co.polk.or.us
Amanda Golden	Emergency Manager Coordinator	O: 503-623-9251 D: 503-831-1728 F: 503-623-2060	golden.amanda@co.polk.or.us
Mark Garton (Sheriff)	Director	O: 503-623-9251 F: 503-831-5968	Garton.mark@co.polk.or.us
SHERMAN / Sherman County Emergency Services, PO Box 139, Moro, OR 97039			
Shawn Payne	Director	O: 541-565-3100 F: 541-565-3024 C: 541-980-9476	emergencyserv@embarqmail.com
TILLAMOOK / Tillamook County Emergency Management, 5995 Long Prairie Road, Tillamook, OR 97141			
Gordon McCraw	Director	O: 503-842-3412 F: 503-815-3195	gmccraw@co.tillamook.or.us
UMATILLA / Umatilla County Emergency Management, 4700 NW Pioneer Place, Pendleton, OR 97801			

INTEROPERABLE COMMUNICATIONS

County, Agency, and Emergency Managers POC Information			
O=Office, F=Fax, Co=County Main, C=Cell, D=Direct			
Office Phone: 541-966-3600 / Duty Phone: 541-310-0583 / Co. Dispatch: 541-966-3651			
Tom Roberts	Emergency Manager	O: 541-966-3706 F: 541-278-5496	thomas.roberts@umatillacounty.net
Jodi Florence	PIO, Admin. Assistant	O: 541-966-3607 F: 541-278-5496	jodi.florence@umatillacounty.net
UNION / Union County Emergency Management, 1106 K Ave., La Grande, OR 97850			
JB Brock	Emergency Manager	O: 541-963-1009 F: 541-963-1079	jbrock@union-county.org
WALLOWA / Wallowa County Dept. Of Emergency Services, 101 S. River # 202, Enterprise, OR 97828			
Paul Karvoski	Emergency Program Manager	O: 541-426-4543 x165 F: 541-426-0582	wcdes@co.wallowa.or.us
Pail Castilleja	(Commissioner), Director	O: 541-426-47731 F: 541-426-0582	pcastilleja@co.wallowa.or.us
WASCO / Wasco County Emergency Management, 511 Washington Street, Suite 102, The Dalles, OR 97058			
Lane Magill (Sheriff)	Director	O: 541-506-2580 F: 541-506-2581	lanem@co.wasco.or.us
Juston Huffman	Emergency Manager	O: 541-506-2790 F: 541-506-2791 24/7: 541-296-5454	justonh@co.wasco.or.us
WASHINGTON / Emergency Management Cooperative, 1400 SW Walnut Street, Suite 241, MS #30, Hillsboro, OR 97123			

INTEROPERABLE COMMUNICATIONS

County, Agency, and Emergency Managers POC Information			
O=Office, F=Fax, Co=County Main, C=Cell, D=Direct			
Scott Porter	Director	O: 503-846-7581	scott_porter@co.washington.or.us
John Wheeler	Supervisor	O: 503-846-7582	John_wheeler@co.washington.or.us
Vacant	Coordinator	O: 503-846-7588	
Chris Walsh	Coordinator/Land Use and Transportation	O: 503-846-7586 C: 503-893-4953	Christopher_walsh@co.washington.or.us
David Gassaway	RDPO Regional Planner	O: 503-846-7583	david_gassaway@co.washington.or.us
CITY OF BEAVERTON / Emergency Management Cooperative, 4755 SW Griffith Dr., Mail: PO Box 4755, Beaverton, OR 97076			
Michael Mumaw	Emergency Manager	O: 503-526-2344	mmumaw@beavertonoregon.gov
Renate Garrison	Emergency Mgmt. Officer	O: 503-350-4085	rgarrison@beavertonoregon.gov
WHEELER / Wheeler County Emergency Services, P O Box 345, Fossil, OR 97830			
Terry Ignowski	EM Coordinator	O: 541-763-4101	tignowski@co.wheeler.or.us
Sheriff Chris Humphreys	Director	O: 541-763-2026 F: 541-763-2026	cghumphreys@co.wheeler.or.us
YAMHILL / Yamhill County Emergency Management, 414 NE Evans St., Mailing: 535 NE 5th St., McMinnville, OR 97128			
Vacant	Director	O: C: F:	

INTEROPERABLE COMMUNICATIONS

County, Agency, and Emergency Managers POC Information			
O=Office, F=Fax, Co=County Main, C=Cell, D=Direct			
Ken Nygren	Assistant Emergency Mgr.	O: 503-434-7343 C: 503-437-5884	nygren@co.yamhill.or.us
YAMHILL-MCMINNVILLE / City of McMinnville 175 NE 1st St., McMinnville, OR 97128			
Doug Cummins	Emergency Mgmt. Coordinator	O: 503-435-5809	doug.cummins@mcminnvilleoregon.gov
OREGON TRIBES			
Burns Paiute Reservation / 100 Pasigo Street, Burns, OR 97720			
Kenton Dick	Fire Chief/EM Coordinator	O: 541-573-5562 C: 541-589-0098 F: 541-573-2323	kenton.dick@burnspaiute-nsn.gov
Carmen Smith	Acting Tribal Police Chief	O: 541-573-2793 C: 541-413-1419 F: 541-573-3854	SmithCD@burnspaiute-nsn.gov
Confederated Tribes of the Coos, Lower Umpqua and Siuslaw Indians / 1245 Fulton Ave., Coos Bay, OR 97420			
Alexis Barry	Tribal Administrator	O: 541-888-7527	abarry@ctclusi.org
Bradley J. Kneaper	Chief LE Officer/ Director of the Gaming	O: 541-997-6011 C: 541-999-7141 F: 541-902-6507	bkneaper@ctclusi-pd.com
Thomas A. Latta	Director of Operations	O: 541-888-7539 C: 541-297-0371	tlatta@ctclusi.org

INTEROPERABLE COMMUNICATIONS

County, Agency, and Emergency Managers POC Information			
O=Office, F=Fax, Co=County Main, C=Cell, D=Direct			
Coquille Indian Tribe / 3050 Tremont St., North Bend, OR 97459,			
Mark Johnston , Deputy Executive Director Email: markjohnston@coquilletribe.org			
Fauna Larkin , Assistant Health and Human Services Administrator, Community Health Center P.O. Box 3190/600 Miluk Drive Coos Bay, OR 97420			
Fauna Larkin	Assistant Health and Human Services Administrator	O: 541-888-9494 x2210 F: 541-297-1355	faunalarkin@coquilletribe.org
Scott Lafevre	Chief of Police 2602 Mexeye Loop Coos Bay, OR 97420	O: 541-888-0189 F: 541-888-2239	cipolice@coquilletribe.org
Confederated Tribes of Grand Ronde / 9615 Grand Ronde Road, Grand Ronde, OR 97347-9712			
Steve Warden	Emergency Operations Coordinator	O: 503-879-1827 F: 503-879-2417 C: 503-435-7600	Steve.warden@grandronde.org
Brandy Bishop	Emergency Management Assistant	O: 503-879-1837	brandy.bishop@grandronde.org
Klamath Tribes / 501 Chiloquin Blvd., PO Box 436, Chiloquin, OR 97624			
George Lopez	General Manager	O: 541-783-2218 x183	george.lopez@klamathtribes.com
Confederated Tribes of Siletz Indians / PO Box 549, Siletz, OR 97380			
Brenda Bremner	General Manager	O: 541-444-2532	brendab@ctsi.nsn.us
Cow Creek Band of Umpqua Tribe of Indians / 2371 NE Stephens St. Suite 100, Roseburg, OR 97470			

INTEROPERABLE COMMUNICATIONS

County, Agency, and Emergency Managers POC Information				
O=Office, F=Fax, Co=County Main, C=Cell, D=Direct				
Tracy DePew	Emergency Management Director	O: 541-677-5524 F: 541-677-5527	tdepew@cowcreek.com	
Confederated Tribes Of The Umatilla Indian Reservation / 46411 Ti'Mine Way, Pendleton, OR 97801				
Ray Denny	Public Safety Director / EM	O/F: 541-429-7606	raydenny@ctuir.org	
Warm Springs Indian Reservation / PO Box "C", Warm Springs, OR 97761				
Don Courtney	General Mgr, Public Utilities	O: 541-553-3452 C: 541-460-1648	don.courtney@wstribes.org	
Daniel Martinez	Tribal Emergency Manager	O: 541-553-3345 C: 541-419-8094	danny.martinez@wstribes.org	
OREGON EMERGENCY MANAGEMENT				
503-378-2911				
Web site: www.oregon.gov/OEM				
All e-mail addresses are followed with: @state.or.us				
Name E-mail Ext.				
All phone numbers are direct dial, and start with 503-378-				
Adams, Jim 3232	james.adams	Mayfield, Alaina	alaina.mayfield	4668
		Metzger-Hines, Sidra	sidra.metzgerhines	3661
Choin, Denise 2808	denise.e.choin	Moller, Debbie	debbie.moller	3734
		Murray, Joseph	joseph.murray	3929
Craigmiles, Kelly Jo 2865	kelly.jo.craigmiles	Negele, Paula	paula.negele	3930
		O'Day, Christine	christine.oday	3931

INTEROPERABLE COMMUNICATIONS

County, Agency, and Emergency Managers POC Information					
O=Office, F=Fax, Co=County Main, C=Cell, D=Direct					
Creasey, Angela	angela.creasey	Parmelee, Karen	karen.parmelee		3231
3316		Phelps, Andrew	andrew.phelps		3933
Cunningham, Joseph	joseph.cunningham	Pietras, Terry	terry.pietras		3934
2999		Pope, Pat	pat.pope		4276
Day, Natalie	natalie.day	Rau, Erik	erik.rau		3252
3552		Rizzo, Althea	althea.rizzo		3936
Duvall, Gillien	gillien.duvall	Sexton, Toni	toni.sexton		3230
2904		Sigrist, Dennis	dennis.sigrist		3938
Fella, Clint	clint.fella	Slevin, Julie	julie.slevin		2235
3181		Stark, Jeanie	jeanie.stark		4675
Grogan, Cory	cory.grogan	Staub, Jennifer	jennifer.staub		4169
3930		Stoelb, Daniel	daniel.stoelb		3234
Gurley, Michael	michael.gurley	Swick, Zach	zach.swick		3233
3229		Tennyson, Mark	mark.tennyson		4336
Gwin, Dan	dan.gwin	Tiemeyer, Gordon	gordon.tiemeyer		4418
3254		Ziebell, Genevieve	genevieve.ziebell		4578
Hall, Bev	bev.hall				
3256					
Hanson, Nicole	nicole.hanson				
3849					
Hogan, Monte	monte.hogan				
4677					

INTEROPERABLE COMMUNICATIONS

County, Agency, and Emergency Managers POC Information	
O=Office, F=Fax, Co=County Main, C=Cell, D=Direct	
Holien, Laurie 4025	laurie.holien
Hutchinson, Kelsey 4674	kelsey.hutchinson
Jimenez, Doug 3255	doug.jimenez
Lane, Angie 4660	angie.lane
Lucas, Scott 3338	scott.lucas
Lustig, Pat 3433	pat.lustig
Marheine, Matt 3434	matt.marheine
Martin, Bill 3514	bill.martin
<p>To report updates and/or changes to this list contact: Locals List Attn: Bev Hall Oregon Emergency Management P.O. Box 14370 (mailing), Salem, OR 97309-5062 3225 State Street, Rm. 115 (shipping/physical), Salem, OR 97301 Office Phone: 503-378-2911 x22223</p>	

INTEROPERABLE COMMUNICATIONS

County, Agency, and Emergency Managers POC Information
O=Office, F=Fax, Co=County Main, C=Cell, D=Direct
E-mail: bev.hall@state.or.us
<u>OEM Staff by Section and Position</u>
Andrew Phelps, Director Laurie Holien, Deputy Director Cory Grogan, Public Information Officer Paula Negele, Public Information Officer Debbie Moller, Private Sector Partnership Program Manager Genevieve Ziebell, Executive Assistant, Director's Office
<u>Mitigation and Recovery Section</u>
Clint Fella, Section Manager Denise Choin, Fiscal Coordinator Angela Creasey, Grants Accountant Natalie Day, Disaster Grants Accountant Dan Gwin, Recovery Projects Nicole Hanson, Program Accountant Angie Lane, State Hazard Mitigation Officer Joseph Murray, Planner Christine O'Day, Financial Services Team Lead Dennis Sigris, State Hazard Mitigation Officer Julie Slevin, State Public Assistance Officer

INTEROPERABLE COMMUNICATIONS

County, Agency, and Emergency Managers POC Information

O=Office, F=Fax, Co=County Main, C=Cell, D=Direct

Operations and Preparedness Section

Matt Marheine, Section Manager
Jim Adams, State Training Officer
Kelly Jo Craigmiles, Ops and Emergency Program Coordinator
Bev Hall, Receptionist/Office Specialist
Doug Jimenez, State Exercise Officer
Scott Lucas, Search and Rescue Coordinator
Bill Martin, Program Analyst Team Lead
Sidra Metzger-Hines, Grants Coordinator
Karen Parmelee, GeoHazards Awareness Coordinator
Terry Pietras, State Communications Officer
Erik Rau, Emergency Management Planner
Althea Rizzo, Geologic Hazards Program Coordinator
Jennifer Staub, Grants Assistant
Daniel Stoelb, GIS Program Coordinator (RAPTOR)
Zach Swick, Emergency Preparedness Planner

Technology and Response Section

Mark Tennyson, Section Manager
Joseph Cunningham, Database Administrator/Application Web Developer
Gillien Duvall, 9-1-1 Technical Operations Coordinator/9-1-1 Program Lead
Michael Gurley, 9-1-1 GIS Coordinator
Monte Hogan, Network Analyst

INTEROPERABLE COMMUNICATIONS

County, Agency, and Emergency Managers POC Information
O=Office, F=Fax, Co=County Main, C=Cell, D=Direct
Kelsey Hutchinson, 9-1-1 Office Specialist Pat Lustig, Next Generation 9-1-1 Project Manager Pat Pope, Systems Analyst Toni Sexton, 9-1-1 Program Analyst Jeanie Stark, 9-1-1 Program Assistant Gordon Tiemeyer, 9-1-1 PSAP Relations Coordinator Vacant, 9-1-1 GIS Database Analyst

10.7 PUBLIC SAFETY ANSWERING POINTS

Primary PSAP	Secondary PSAP
Southern Command Center (OSP) 4500 Rogue Valley Hwy, Suite A Central Point, OR 97502 Tel: 541-664-4600, Fax: 541-664-5287 24 hr.: 541-664-4600 Director: Rebecca Esplin, Tel: 541-618-7991 Email: rebecca.esplin@state.or.us	Northern Command Center (OSP) PO Box 14360, Salem, OR 97309 Tel: 503-375-3555, Fax: 503-585-6635 24 hr.: 503-375-3555 Director Bob Rector, Tel: 503-378-8754 Email: bob.rector@state.or.us
Website for both Southern Command and Northern Command (OSP): http://www.oregon.gov/osp/Pages/osp_dispatch_centers.aspx	
Baker County	
Baker County Consolidated 9-1-1 Dispatch	Southern Command Center (OSP)

INTEROPERABLE COMMUNICATIONS

Primary PSAP	Secondary PSAP
3401 K. St., Baker City, OR 97814 Tel: 541-523-6415, Fax: 541-523-9531 24 hr.: 541-523-6415 Website: http://www.baker911.org/	4500 Rogue Valley Hwy, Suite A Central Point, OR 97502 Tel: 541-664-4600, Fax: 541-664-5287 24 hr.: 541-664-4600
Benton County	
Corvallis Regional Communications Center 180 NW 5th St, Corvallis, OR 97330 Tel: 541-766-6911, Fax: 541-766-6991 24 hr: 541-766-6911, Website: http://www.ci.corvallis.or.us/index.php?option=content&task=view&id=1103&Itemid=1325	Department of Public Safety & Standards, Oregon State University Police 200 Cascade Hall, OSU Corvallis, OR 97331 Tel: 541-737-3010, Fax: 541-737-0468 24 hr: 541-737-7000 Website: http://oregonstate.edu/dept/security/
	Northern Command Center (OSP) PO Box 14360, Salem, OR 97309 Tel: 503-375-3555, Fax: 503-585-6635 24 hr: 503-375-3555
Clackamas County	
Clackamas County Communications 2200 Kaen Rd, Oregon City, OR 97045 Tel: 503-655-8211, Fax: 503-655-8250 24 hr: 503-655-8911 Website: http://www.clackamas911.org	Northern Command Center (OSP) PO Box 14360, Salem, OR 97309 Tel: 503-375-3555, Fax: 503-585-6635 24 hr: 503-375-3555

INTEROPERABLE COMMUNICATIONS

Primary PSAP	Secondary PSAP
Lake Oswego Communications PO Box 369, Lake Oswego, OR 97034 Tel: 503-635-0250, Fax: 503-636-4357 24 hr: 503-635-0238, Website: http://www.ci.oswego.or.us/police/lake-oswego-communications-locom	
Clatsop County	
Astoria 9-1-1 555 30th St. Astoria, OR 97103 Tel: 503-325-4411, Fax: 503-325-4897 24 hr: 503-325-4411 Website: http://www.astoriadispatch.com	Northern Command Center (OSP) PO Box 14360, Salem, OR 97309 Tel: 503-375-3555, Fax: 503-585-6635 24 hr: 503-375-3555
South Clatsop County Communications c/o Seaside Police Department 1091 S Holladay, Seaside, OR 97138 Tel: 503-738-6311, Fax: 503-738-6554 24 hr: 503-738-6311 Website: http://police.cityofseaside.us/	
Columbia County	
Columbia 9-1-1 Communications District PO Box 998, St Helens, OR 97051 Tel: 503-397-7255, Fax: 503-366-7196 24 hr: 503-397-1521	Northern Command Center (OSP) PO Box 14360, Salem, OR 97309 Tel: 503-375-3555, Fax: 503-585-6635 24 hr: 503-375-3555

INTEROPERABLE COMMUNICATIONS

Primary PSAP	Secondary PSAP
Website: http://columbia911.com	
Coos County	
Coos Bay Police Department 500 Central Ave, Coos Bay, OR 97420 Tel: 541-269-8911, Fax: 541-266-9501 24 hr: 541-269-8911, Website: http://www.coosbay.org/police/index.html	Bay Cities Ambulance 3505 SE Ocean Blvd., Coos Bay, OR 97420 Tel: 541-269-1155, Fax: 541-267-0831 24 hr: 541-269-1155, Website: http://www.baycitiesambulance.com/
Coos County Sheriff's Office 250 N Baxter St, Coquille, OR 97423 Tel: 541-396-7830, Fax: 541-396-4290 24 hr: 541-396-2106 Website: http://www.co.coos.or.us/Departments/SheriffsOffice/911Dispatch.aspx	North Bend Police Department PO Box 8, North Bend, OR 97459 Tel: 541-756-3161, Fax: 541-756-0142 24 hr: 541-756-3161 Website: http://northbendoregon.us/police
	Southern Command Center (OSP) 4500 Rogue Valley Hwy, Suite A, Central Point, OR 97502 Tel: 541-664-4600, Fax: 541-664-5287 24 hr: 541-664-4600
Crook County	
Prineville Police Department 400 NE Third St, Prineville, OR 97754 Tel: 541-447-4168, Fax: 541-447-8619	Northern Command Center (OSP) PO Box 14360, Salem, OR 97309 Tel: 503-375-3555, Fax: 503-585-6635 24 hr: 503-375-3555

INTEROPERABLE COMMUNICATIONS

Primary PSAP	Secondary PSAP
24 hr: 541-416-0853, Website: http://www.cityofprineville.com/police/communications.php	
Curry County	
Brookings Police Department 898 Elk Dr., Brookings, OR 97415 Tel: 541-469-3118, Fax: 541-412-0253 24 hr: 541-469-1165, Website: http://www.brookings.or.us/index.aspx?NID=134	Southern Command Center (OSP) 4500 Rogue Valley Hwy, Suite A Central Point, OR 97502 Tel: 541-664-4600, Fax: 541-664-5287 24 hr: 541-664-4600
Curry County Sheriff's Office 94235 Moore Street, Suite 311 Gold Beach, OR 97444, Tel: 541-247-3242 Fax: 541-247-6893, 24 hr: 541-247-6661	
Deschutes County	
Deschutes County 9-1-1 20355 Poe Sholes Dr Ste 300, Bend, OR 97701 Tel: 541-388-0185, Fax: 541-382-5767 24 hr: 541-693-7911 Website: http://deschutes.org/911	Northern Command Center (OSP) PO Box 14360, Salem, OR 97309 Tel: 503-375-3555, Fax: 503-585-6635 24 hr: 503-375-3555
Douglas County	
Douglas County Emergency Communications 9-1-1 District 1036 SE Douglas St, Rm 112, Roseburg, OR 97470	Southern Command Center (OSP) 4500 Rogue Valley Hwy, Suite A Central Point, OR 97502

INTEROPERABLE COMMUNICATIONS

Primary PSAP	Secondary PSAP
Tel: 541-440-6111, Fax: 541-957-7785 24 hr: 541-440-4471, Website: http://www.co.douglas.or.us/departments.asp	Tel: 541-664-4600, Fax: 541-664-5287 24 hr: 541-664-4600
Gilliam County	
Frontier Regional 911 Center PO Box 297, Condon, OR 97823 Tel: 541-384-2080, Fax: 541-384-2081 24 hr: 541-384-2080	Northern Command Center (OSP) PO Box 14360, Salem, OR 97309 Tel: 503-375-3555, Fax: 503-585-6635 24 hr: 503-375-3555
Grant County	
John Day Police Department 450 E Main St, John Day, OR 97845 Tel: 541-575-0030, Fax: 541-575-1721 24 hr: 541-575-0030, Website: http://www.cityofjohnday.com/citystaff/dispatch/ tabid/5097/language/en-us/default.aspx	Southern Command Center (OSP) 4500 Rogue Valley Hwy, Suite A Central Point, OR 97502 Tel: 541-664-4600, Fax: 541-664-5287 24 hr: 541-664-4600
Harney County	
Harney County Sheriff's Office 485 N Court Ave, Burns, OR 97720-1524 Tel: 541-573-6156, Fax: 541-573-8383 24 hr: 541-573-6028 Website: http://www.co.harney.or.us/911%20Dispatch.html	Southern Command Center (OSP) 4500 Rogue Valley Hwy, Suite A Central Point, OR 97502 Tel: 541-664-4600, Fax: 541-664-5287 24 hr: 541-664-4600

INTEROPERABLE COMMUNICATIONS

Primary PSAP	Secondary PSAP
Hood River	
Hood River County Dispatch Center 601 State St., Hood River, OR 97031 Tel: 541-386-2711, Fax: 541-387-5585 24 hr: 541-386-2711 http://www.hoodriversheriff.com/	Northern Command Center (OSP) PO Box 14360, Salem, OR 97309 Tel: 503-375-3555, Fax: 503-585-6635 24 hr: 503-375-3555
Jackson County	
Emergency Communications of Southern Oregon 400 Pech Rd, Central Point, OR 97502 Tel: 541-776-7206, Fax: 541-772-1817 24 hr: 541-776-7206, Website: http://www.ecso911.com	Southern Command Center (OSP) 4500 Rogue Valley Hwy, Suite A Central Point, OR 97502 Tel: 541-664-4600, Fax: 541-664-5287 24 hr: 541-664-4600
Jefferson County	
Frontier Regional 911 Center PO Box 297, Condon, OR 97823 Tel: 541-384-2080, Fax: 541-384-2081 24 hr: 541-384-2080	Northern Command Center (OSP) PO Box 14360, Salem, OR 97309 Tel: 503-375-3555, Fax: 503-585-6635 24 hr: 503-375-3555
Warm Springs Police Department PO Box 1589, Warm Springs, OR 97761 Tel: 541-553-3272, Fax: 541-553-1376 24 hr: 541-553-1171 Website: https://warmsprings-nsn.gov/tribal-programs/services/public-safety/	

INTEROPERABLE COMMUNICATIONS

Primary PSAP	Secondary PSAP
Josephine County	
Josephine County 9-1-1 Agency 101 NW 'A' St - City Hall, Grants Pass, OR 97526 Tel: 541-472-1911, Fax: 541-476-8527 24 hr: 541-479-3311, Website: http://www.grantspassoregon.gov/188/Public-Safety	Josephine County Sheriff's Communications Division 601 NW 5th St., Grants Pass, OR 97526 Tel: 541-474-5115, Fax: 541-474-5121 24 hr: 541-474-5111 Website: https://www.grantspassoregon.gov/129/Departments
	Southern Command Center (OSP) 4500 Rogue Valley Hwy, Suite A Central Point, OR 97502 Tel: 541-664-4600, Fax: 541-664-5287 24 hr: 541-664-4600
Klamath County	
Klamath County 9-1-1 Communications 2543 Shasta Way, Klamath Falls, OR 97601 Tel: 541-884-4876, Fax: 541-884-5026 24 hr: 541-884-2152 Website: http://www.klamath911.com/index.html	Southern Command Center (OSP) 4500 Rogue Valley Hwy, Suite A Central Point, OR 97502 Tel: 541-664-4600, Fax: 541-664-5287 24 hr: 541-664-4600
Lake County	

INTEROPERABLE COMMUNICATIONS

Primary PSAP	Secondary PSAP
Lake Emergency Telephone System 9-1-1 c/o Lakeview 911 Fire Department 245 North 'F' St., Lakeview, OR 97630 Tel: 541-947-2504, Fax: 541-947-5373 24 hr: 541-947-2345 Website: http://lakevieworegon.org/lets911.html	Southern Command Center (OSP) 4500 Rogue Valley Hwy, Suite A Central Point, OR 97502 Tel: 541-664-4600, Fax: 541-664-5287 24 hr: 541-664-4600
Lane County	
Central Lane Communications 1735 W 2nd Ave, Eugene, OR 97402 Tel: 541-344-2211, Fax: 541-682-2770 24 hr: 541-344-2211, Website: https://www.eugene-or.gov/index.aspx?NID=9933	Junction City Police 672 Greenwood St. Junction City, OR 97448 Tel: 541-998-1245, Fax: 541-998-3598 24 hr: 541-998-1245, Website: http://www.junctioncityoregon.gov/index.asp?Type=B_BASIC&SEC={D828AF5F-39C9-4EC7-A377-EF97988822D2}
South Lane 9-1-1 / Cottage Grove Police Department 400 Main St., Cottage Grove, OR 97424 Tel: 541-942-9145, Fax: 541-942-7705 24 hr: 541-942-9145 Website: http://www.cottagegrove.org/police	Lane County Sheriff's Office 125 E. 8th St., Eugene, OR 97401 Tel: 541-682-4150, Fax: 541-682-2366 24 hr: 541-682-4141, Website: http://www.lanecounty.org/Departments/Sheriff/PoliceServices/Pages/default.aspx
West Lane 9-1-1 / Florence Police Department 900 Greenwood St., Florence, OR 97439	Springfield Police Department 344 A St., Springfield, OR 97477

INTEROPERABLE COMMUNICATIONS

Primary PSAP	Secondary PSAP
Tel: 541-997-3515, Fax: 541-997-4104 24 hr: 541-997-3515 Website: http://www.ci.florence.or.us/police	Tel: 541-726-3729, Fax: 541-726-3640 24 hr: 541-726-3714, Website: http://www.ci.springfield.or.us/dept_pol.htm
	Northern Command Center (OSP) PO Box 14360, Salem, OR 97309 Tel: 503-375-3555, Fax: 503-585-6635 24 hr: 503-375-3555
Lincoln County	
Lincoln City Police Department 1503 SE East Devils Lake Rd, Lincoln City, OR 97367 Tel: 541-994-3636, Fax: 541-996-1250 24 hr: 541-994-3636 Website: http://www.lincolncity.org/index.asp?SEC=6FD65D2A-4A24-416D-A602-11C6FA3B58A2	Northern Command Center (OSP) PO Box 14360, Salem, OR 97309 Tel: 503-375-3555, Fax: 503-585-6635 24 hr: 503-375-3555
Toledo Police Department 250 W Hwy 20, Toledo, OR 97391 Tel: 541-336-5555, Fax: 541-336-2123 24 hr: 541-336-5555 Website: http://www.cityoftoledo.org/?page_id=51	
Willamette Valley Communications Center 595 Cottage ST NE, Salem OR 97301	

INTEROPERABLE COMMUNICATIONS

Primary PSAP	Secondary PSAP
Salem, OR 97301-3503 Tel: 503-378-1911, Fax: 503-585-8914 24 hr: 503-585-8910, Website: http://www.cityofsalem.net/Departments/Police/WVCC/Pages/default.aspx	
Linn County	
Linn County Sheriff's Office 1115 Jackson St SE Albany, OR 97322 Tel: 541-967-3911, Fax: 541-967-8169 24 hr: 541-967-3911, Website: http://www.linnsheriff.org/support.html	Sweet Home Police Department 1950 Main St., Sweet Home, OR 97386 Tel: 541-367-5181, Fax: 541-367-5235 24 hr: 541-367-6177, Website: http://www.sweet-home.or.us/index.aspx?nid=80
	Lebanon Police Department 40 N. 2nd St. Ste 100, Lebanon, OR 97355 Tel: 541-451-1751, Fax: 541-451-1716 24 hr: 541-451-1751, Website: http://www.ci.lebanon.or.us
	Albany Police Department 1117 Jackson St. SE., Albany, OR 97322 Tel: 541-917-7680, Fax: 541-928-6692, 24 hr: 541-967-4357, Website: https://www.cityofalbany.net/departments/police
	Northern Command Center (OSP) PO Box 14360, Salem, OR 97309

INTEROPERABLE COMMUNICATIONS

Primary PSAP	Secondary PSAP
	Tel: 503-375-3555, Fax: 503-585-6635 24 hr: 503-375-3555
Malheur County	
Malheur County Sheriff's Office 151 'B' St West, Vale, OR 97918 Tel: 541-473-5125, Fax: 541-473-5136 24 hr: 541-473-5125 Website: http://www.malheurco.org/sheriff	Southern Command Center (OSP) 4500 Rogue Valley Hwy, Suite A Central Point, OR 97502 Tel: 541-664-4600, Fax: 541-664-5287 24 hr: 541-664-4600
Marion County	
Marion Area Multi Agency Emergency Telecommunications 1060 Mt Hood Ave., Woodburn, OR 97071 Tel: 503-982-2340, Fax: 503-982-2375 24 hr: 503-982-2340	Northern Command Center (OSP) PO Box 14360, Salem, OR 97309 Tel: 503-375-3555, Fax: 503-585-6635 24 hr: 503-375-3555
Willamette Valley Communications Center 595 Cottage ST NE, Salem OR 97301 Salem, OR 97301-3503 Tel: 503-378-1911, Fax: 503-585-8914 24 hr: 503-585-8910, Website: http://www.cityofsalem.net/Departments/Police/WVCC/Pages/default.aspx	
Morrow County	

INTEROPERABLE COMMUNICATIONS

Primary PSAP	Secondary PSAP
Morrow County Sheriff's Office PO Box 159, 325 Willowview Dr., Heppner, OR 97836 Tel: 541-676-5317, Fax: 541-676-5577 24 hr: 541-676-5317, Website: http://morrowcountyoregon.com/sheriff-dep/	Northern Command Center (OSP) PO Box 14360, Salem, OR 97309 Tel: 503-375-3555, Fax: 503-585-6635 24 hr: 503-375-3555
Multnomah County	
Bureau of Emergency Communications PO Box 1927, Portland, OR 97207 Tel: 503-823-0911, Fax: 503-823-4630 24 hr: 503-760-6911 Website: http://www.portlandonline.com/911/	Port of Portland 7000 NE Airport Way, Portland, OR 97218 Tel: 503-460-4747, Fax: 503-460-4021 24 hr: 503-460-4000, Website: http://www.flypdx.com/PDX/PoliceDepartment?
	Northern Command Center (OSP) PO Box 14360, Salem, OR 97309 Tel: 503-375-3555, Fax: 503-585-6635 24 hr: 503-375-3555
Polk County	
Willamette Valley Communications Center 595 Cottage ST NE, Salem OR 97301 Salem, OR 97301-3503 Tel: 503-378-1911, Fax: 503-585-8914 24 hr: 503-585-8910, Website: http://www.cityofsalem.net/Departments/Police/	Northern Command Center (OSP) PO Box 14360, Salem, OR 97309 Tel: 503-375-3555, Fax: 503-585-6635 24 hr: 503-375-3555

INTEROPERABLE COMMUNICATIONS

Primary PSAP	Secondary PSAP
WVCC/Pages/default.aspx	
Sherman County	
Frontier Regional 911 Center PO Box 297, Condon, OR 97823 Tel: 541-384-2080, Fax: 541-384-2081 24 hr: 541-384-2080	Northern Command Center (OSP) PO Box 14360, Salem, OR 97309 Tel: 503-375-3555, Fax: 503-585-6635 24 hr: 503-375-3555
Tillamook County	
Tillamook County Emergency Communications District PO Box 911, Tillamook, OR 97141 Tel: 503-842-3446, Fax: 503-842-8805 24 hr: 503-815-1911 Website: http://www.tillamook911.com/	Northern Command Center (OSP) PO Box 14360, Salem, OR 97309 Tel: 503-375-3555, Fax: 503-585-6635 24 hr: 503-375-3555
Umatilla County	
Milton-Freewater Police Department PO Box 6, Milton-Freewater, OR 97862 Tel: 541-938-5511, Fax: 541-938-6909 24 hr: 541-938-5511 Website: http://www.mfcity.com/police	Umatilla Police Department PO Box 408, Umatilla, OR 97882 Tel: 541-922-3789, Fax: 541-922-5694 24 hr: 541-567-5519 Website: https://umatilla.bobcop.com/

INTEROPERABLE COMMUNICATIONS

Primary PSAP	Secondary PSAP
Umatilla County Sheriff's Office 4700 NW Pioneer Pl., Pendleton, OR 97801 Tel: 541-966-3651, Fax: 541-276-2540 24 hr: 541-276-0855, Website: http://www.co.umatilla.or.us/Sheriff/communications.html	Southern Command Center (OSP) 4500 Rogue Valley Hwy, Suite A Central Point, OR 97502 Tel: 541-664-4600, Fax: 541-664-5287 24 hr: 541-664-4600
Union County	
Union County Communications 1109 'K' St, La Grande, OR 97850 Tel: 541-963-1017, Fax: 541-963-3558 24 hr: 541-963-5112 Website: http://www.cityoflagrande.org/	Southern Command Center (OSP) 4500 Rogue Valley Hwy, Suite A Central Point, OR 97502 Tel: 541-664-4600, Fax: 541-664-5287 24 hr: 541-664-4600
Wallowa County	
Wallowa County Sheriff's Office 104 W Greenwood, Suite A Enterprise, OR 97828 Tel: 541-426-3131, Fax: 541-426-4685 24 hr: 541-426-8206, Website: http://co.wallowa.or.us/public_safety/911_call_center/index.html	Southern Command Center (OSP) 4500 Rogue Valley Hwy, Suite A Central Point, OR 97502 Tel: 541-664-4600, Fax: 541-664-5287 24 hr: 541-664-4600
Wasco County	
Wasco County Communications 511 Washington St. Ste. 201, The Dalles, OR 97058 Tel: 541-298-5507, Fax: 541-298-1913	Northern Command Center (OSP) PO Box 14360, Salem, OR 97309 Tel: 503-375-3555, Fax: 503-585-6635

INTEROPERABLE COMMUNICATIONS

Primary PSAP	Secondary PSAP
24 hr: 541-298-5508, Website: http://co.wasco.or.us/county/dept_sheriff_911.cfm	24 hr: 503-375-3555
Washington County	
Washington County Consolidated Communications Agency 17911 NW Evergreen Pkwy, Beaverton, OR 97006 Tel: 503-690-4911, Fax: 503-531-0186 24 hr: 503-629-0111, Website: http://www.wccca.com	Northern Command Center (OSP) PO Box 14360, Salem, OR 97309 Tel: 503-375-3555, Fax: 503-585-6635 24 hr: 503-375-3555
Wheeler County	
Frontier Regional 911 Center PO Box 297, Condon, OR 97823 Tel: 541-384-2080, Fax: 541-384-2081 24 hr: 541-384-2080	Northern Command Center (OSP) PO Box 14360, Salem, OR 97309 Tel: 503-375-3555, Fax: 503-585-6635 24 hr: 503-375-3555
Yamhill County	
Newberg/Dundee Communications PO Box 970, Newberg, OR 97132 Tel: 503-538-8321, Fax: 503-538-5393 24 hr: 503-538-8321, Website: https://www.newbergoregon.gov/police	Northern Command Center (OSP) PO Box 14360, Salem, OR 97309 Tel: 503-375-3555, Fax: 503-585-6635 24 hr: 503-375-3555
Yamhill Communications 121 SW Adams St., McMinnville, OR 97128 Tel: 503-434-6500, Fax: 503-472-5314	

INTEROPERABLE COMMUNICATIONS

Primary PSAP	Secondary PSAP
24 hr: 503-434-6500, Website: http://www.ycom911.org	
Oregon Emergency Management 911 Staff	9-1-1 Program Staff
This directory is available online at https://www.oregon.gov/OMD/OEM/or911/docs/psap_directory.pdf	
To report updates and/or changes to 9-1-1 PSAP list, contact: Kelsey Hutchinson 9-1-1 Program Staff, Oregon Emergency Management, PO Box 14370, Salem, OR 97309-2911 Office Phone: 503-378-2911, Fax Number: 503-373-7833, Email: kelsey.hutchinson@state.or.us	http://www.oregon.gov/OMD/OEM/OR911/911_program.shtml Mark Tennyson, Technology and Response Director mark.tennyson@state.or.us , Ext 22265 Gillien Duvall, 9-1-1 Program Lead gillien.duvall@state.or.us , Ext 22250 Pat Lustig, Ext 22245, pat.lustig@state.or.us Gordon Tiemeyer, Ext 22282, gordon.tiemeyer@state.or.us Michael Gurley, Ext 22284, michael.gurley@state.or.us Toni Sexton, Ext 22230, toni.sexton@state.or.us Jeanie Stark, Ext 22224, jeanie.stark@state.or.us Kelsey Hutchinson, Ext 22274 kelsey.hutchinson@state.or.us

INTEROPERABLE COMMUNICATIONS

10.8 OREGON MAJOR AIRPORT CONTACT INFORMATION

Airport Name	Airport Code	Address	24/7 Phone #
Aurora State Airport.	KUAO, UAO	22785 Airport Rd NE, Aurora, OR 97002	503-378-4880
Eugene Airport (Mahlon Sweet Field)	EUG	28801 Douglas Dr, Eugene, Lane, OR 97402-9527	541-682-5544
Klamath Falls Airport (Kingsley Field)	LMT	6775 Arnold Avenue, Klamath Falls, OR 97603	541-883-5316
Newport Municipal Airport	ONP	135 SE 84th St, Newport, OR 97366	541-867-7422
Rogue Valley International-Medford Airport	MFR	1000 Terminal Loop Parkway Medford, Oregon 97504	541-776-7222
Southwest Oregon Regional Airport	OTH	1100 Airport Lane, North Bend, OR 97459	541-756-8531
Portland International Airport	PDX	7000 NE Airport Way, Portland, OR 97218	503-415-6000
Redmond Municipal Airport (Roberts Field)	RDM	716 SW Evergreen Ave, Redmond, OR 97756	541-923-7710

11 OTHER OREGON GENERAL INFORMATION

11.1 OREGON PUBLIC UTILITY INFORMATION

Public Utility Commission of Oregon

Address: 550 Capitol Street N.E. Suite 215, Salem, OR 97301
Phone: 800-522-2404 Consumer Services (voice)
Phone: 800-848-4442 OR Telephone Assistance Program
(OTAP)/Lifeline Telecommunication Devices Access Program
(TDAP)

11.2 OREGON TRIBAL INFORMATION

Burns Paiute Tribal Police Department

Address: 100 Pasigo Street Burns, OR 97720
Phone: 541-573-2793

Coquille Indian Tribal Police Department

Address: 3050 Tremont North Bend, OR 97459
Phone Number: 541-888-0189

Columbia River Inter-Tribal Fisheries Enforcement

Address: 729 NE Oregon St., Ste. 200, Portland, OR 97232
Phone: 503-238-0667

Confederated Tribes of Coos, Lower Umpqua and Siuslaw Indians Police Department

Address: 5647 Highway 126, Florence, OR 97439
Phone Number: 541-997-6011

Confederated Tribes of Grand Ronde Tribal Police

Address: 9615 Grand Ronde Road, Grand Ronde, OR 97347
Phone: 800-422-0232 or 503-879-5211

Umatilla Tribal Police Department

Address: 46411 Timine Way Pendleton, OR 97801

Phone: 541-278-0551

Warm Springs Tribal Police Department

Address: 2144 Kota Street Warm Springs, OR 97761

Phone: 541-553-3272

11.3 OREGON STATE POLICE PHONE LIST

Office	Phone
Northwest Region Headquarters	503-378-3387
Albany Area Command	541-967-2026
Astoria Area Command	503-325-5515
Capitol Mall Patrol Office	503-986-1122
Government Camp Worksite	503-272-3280
McMinnville Area Command	503-472-0294
Newport Area Command	541-265-5354
North Plains Worksite	541-647-7631
Oregon State University Patrol Office	541-737-3010
Portland Area Command	503-731-3020
St. Helens Worksite	503-397-0325
Salem Area Command	503-378-3387
Tillamook Worksite	503-842-2899
Southwest Region Headquarters	541-726-2536
Central Point Area Command	541-776-6236
Coos Bay Area Command	541-888-2677
Florence Worksite	541-997-9635
Gold Beach Worksite	541-247-6641
Grants Pass Worksite	541-955-6370
Klamath Falls Area Command	541-883-5713
Lakeview Worksite	541-947-2267
Oakridge Worksite	541-782-4374
Roseburg Area Command	541-440-3334
Springfield Area Command	541-726-2536
East Region Headquarters	541-388-6213
Baker City Worksite	541-523-5867
Bend Area Command	541-388-6213

Office	Phone
Burns Worksite	541-573-6132
Enterprise Worksite	541-426-3049
Heppner Worksite	541-676-0804
Hermiston Worksite	541-567-3215
John Day Worksite	541-575-1363
La Grande Area Command	541-963-7175
La Pine Worksite	541-536-7427
Madras Worksite	541-475-6573 541-388-6213
Ontario Area Command	541-889-6469
Pendleton Area Command	541-278-4090
Prineville Worksite	541-416-0852
The Dalles Area Command	541-296-9646
Northern Region Communications Center	503-375-3555 800-452-7888
Southern Region Communications Center	541-776-6111

11.4 OREGON POLICE DEPARTMENT PHONE LIST

Police Department Name	Phone
Adair Village Police Department	541-223-5520
Albany Police Department	541-917-7680
Amity Police Department	503-835-8606
Ashland Police Department	541-488-2211
Astoria Police Department	503-325-4411
Athens Police Department	541-566-3862
Aumsville Police Department	503-749-2188
Aurora Police Department	503-982-2340
Baker City Police Department	541-523-3644
Baker County Sheriff's Office	541-523-6415

Police Department Name	Phone
Bandon Police Department	541-347-2241
Beaverton Police Department	503-629-0111
Bend Police Department	541-322-2960
Benton County Sheriff's Office	541-766-6858
Black Butte Ranch Police Department	541-595-2191
Boardman Police Department	541-481-6071
Brookings Police Department	541-469-3118
Burns Paiute Tribal Police Department	541) 573-2793
Burns Police Department	541-573-6781
Butte Falls Police Department	541-865-3200
Canby Police Department	503-655-8211
Cannon Beach Police Department	503-436-2811
Carlton Police Department	503-852-7575
Central Point Police Department	541-664-5578
Clackamas County Sheriff's Office	503-655-8211
Clatskanie Police Department	503-728-2145
Clatsop County Sheriff's Office	503-325-8635
Coburg Police Department	541-682-7853
Columbia City Police Department	503-397-4010
Columbia County Sheriff's Office	503-397-4010
Condon Police Department	541-384-6111
Confederated Tribes Of Coos, Lower Umpqua And Siuslaw Indians Police Department	541-997-6011
Coos Bay Police Department	541-269-8911
Coos County Sheriff's Office	541-396-3121
Coquille Indian Tribal Police Department	541-888-0189
Coquille Police Department	541-396-2114
Cornelius Police Department	503-359-1881
Corvallis Police Department	541-766-6924

Police Department Name	Phone
Cottage Grove Police Department	541-942-9145
Crook County Sheriff's Office	541-447-6398
Culver Police Department	541-546-6494
Curry County Sheriff's Office	541-247-3242
Dallas Police Department	503-831-3539
Deschutes County Sheriff's Office	541-693-6911
Douglas County Sheriff's Office	541-440-4471
Eagle Point Police Department	541-826-9171
Elgin Police Department	541-437-9771
Enterprise Police Department	541-426-3136
Eugene Police Department	541-682-5111
Fairview Police Department	503-674-6200
Florence Police Department	541-997-3515
Forest Grove Police Department	503-629-0111
Gearhart Police Department	503-738-5501
Gervais Police Department	503-792-4575
Gilliam County Sheriff's Office	541-384-2851
Gladstone Police Department	503-655-8211
Gold Beach Police Department	541-247-6671
Grant County Sheriff's Office	541-575-1131
Grants Pass Department Of Public Safety - Police	541-474-6370
Gresham Police Department	503-618-2318
Harney County Sheriff's Office	541-573-6156
Hermiston Police Department	541-567-5519
Hillsboro Police Department	503-681-6190
Hines Police Department	541-573-2251
Hood River County Sheriff's Office	541-386-2711
Hood River Police Department	541-386-2121
Hubbard Police Department	503-981-8738

Police Department Name	Phone
Independence Police Department	503-838-1214
Jackson County Sheriff's Office	541-774-6818
Jacksonville Police Department	541-899-7100
Jefferson County Sheriff's Office	541-899-7100
John Day Police Department	541-575-0030
Josephine County Sheriff's Office	541-474-5123
Junction City Police Department	541-998-1245
Keizer Police Department	503-390-2000
King City Police Department	503-629-0111
Klamath County Sheriff's Office	541-883-5130
Klamath Falls Police Department	541-883-5336
La Grande Police Department	541-963-1017
Lake County Sheriff's Office	541-947-2504
Lake Oswego Police Department	503-635-0238
Lakeview Police Department	541-947-2504
Lane County Sheriff's Office	541-682-4150
Lebanon Police Department	541-451-1751
Lincoln County Sheriff's Office	541-265-4277
Lincoln City Police Department	541-994-3636
Linn County Sheriff's Office	541-967-3950
Madras Police Department	541-475-2424
Malheur County Sheriff's Office	541-473-5126
Malin Police Department	541-723-2091
Manzanita Police Department	503-368-7229
Marion County Sheriff's Office	503-588-5032
McMinnville Police Department	503-434-7307
Medford Police Department	541-774-2200
Merrill Police Department	541-798-5821
Milton-Freewater Police Department	541-938-5511

Police Department Name	Phone
Milwaukie Police Department	503-786-7500
Molalla Police Department	503-829-8817
Monmouth Police Department	503-838-1109
Morrow County Sheriff's Office	541-676-5317
Mt. Angel Police Department	503-845-9294
Multnomah County Sheriff's Office	503-988-4300
Myrtle Creek Police Department	541-863-5221
Myrtle Point Police Department	541-572-2124
Newberg-Dundee Police Department	503-538-8321
Newport Police Department	541-574-3348
North Bend Police Department	541-756-3161
North Plains Police Department	503-629-0111
Nyssa Police Department	541-372-3826
Oakland Police Department	541-459-2661
Oakridge Police Department	541-782-4232
Ontario Police Department	541-889-7266
Oregon City Police Department	503-655-8211
Oregon State Police	503-378-3720
Oregon State University Police Department	541-737-3010
Pendleton Police Department	541-276-4411
Philomath Police Department	541-929-6911
Phoenix Police Department	541-535-1113
Pilot Rock Police Department	541-443-2811
Polk County Sheriff's Office	503-623-9251
Port Of Portland Police Department	503-460-4747
Port Orford Police Department	541-332-3681
Portland Police Bureau	503-823-0000
Portland State University Public Safety - Police	503-725-4407
Powers Police Department	541-439-2411

Police Department Name	Phone
Prairie City Police Department	541-820-3788
Prineville Police Department	541-447-4168
Rainier Police Department	503-556-3644
Redmond Police Department	541-504-3400
Reedsport Police Department	541-271-2100
Rockaway Beach Police Department	503-355-2252
Rogue River Police Department	541-582-4931
Roseburg Police Department	541-492-6760
Salem Police Department	503-588-6123
Sandy Police Department	503-668-5566
Scappoose Police Department	503-397-1521
Seaside Police Department	503-738-6311
Sherman County Sheriff's Office	541-565-3622
Sherwood Police Department	503-625-5523
Silverton Police Department	503-873-5326
Southern Oregon University Public Safety - Police	541-552-6258
Springfield Police Department	541-726-3714
St. Helens Police Department	503-397-3333
Stanfield Police Department	541-449-3245
Stayton Police Department	503) 769-3421
Sunriver Police Department	541-593-1014
Sutherlin Police Department	541-459-2211
Sweet Home Police Department	541-367-5181
Talent Police Department	541-535-1253
The Dalles Police Department	541-296-2233
Tigard Police Department	503-639-6168
Tillamook County Sheriff's Office	503-815-1911
Tillamook Police Department	503-842-2522
Toledo Police Department	541-336-5555

Police Department Name	Phone
Tualatin Police Department	503-691-4800
Turner Police Department	503-743-2588
Umatilla County Sheriff's Office	541-966-3600
Umatilla Police Department	541-922-3789
Umatilla Tribal Police Department	541-278-0550
Union County Sheriff's Office	541-963-1017
University Of Oregon Department Of Public Safety - Police	541-346-2919
Vernonia Police Department	503-429-7335
Wallowa County Sheriff's Office	541-426-3131
Warm Springs Tribal Public Safety - Police	541-553-3272
Warrenton Police Department	503-861-2235
Wasco County Sheriff's Office	541-506-2580
Washington County Sheriff's Office	503-846-2700
West Linn Police Department	503-655-6214
Weston Police Department	541-566-2277
Wheeler County Sheriff's Office	541-763-4101
Winston Police Department	541-679-8706
Woodburn Police Department	503-982-2345
Yamhill County Sheriff's Office	503-434-7506
Yamhill Police Department	503-434-6500

11.5 OREGON FIRE DEPARTMENT PHONE LIST

County	Fire Department	Phone
Baker	Baker City FD	(541) 523-3711
Baker	Baker RFPD	(541) 523-4088
Baker	Burnt River Fire & EMS Department	(541) 446-3567
Baker	Eagle Valley RFPD	(541) 663-6647
Baker	Greater Bowen Valley RFPD	(541) 523-3688
Baker	Haines FPD	(541) 519-4816

County	Fire Department	Phone
Baker	Huntington FD	(541) 869-2001
Baker	Keating RFPD	(541) 523-6047
Baker	Medical Springs RFPD	(541) 853-2313
Baker	Pine Valley RFPD	(541) 742-6796
Baker	Powder River RFPD	(541) 894-2203
Baker	Sumpter FD	(541) 894-2314
Benton	Adair RFPD	(541) 745-7212
Benton	Alsea RFPD	(503) 444-2228
Benton	Blodgett-Summit RFPD	(541) 456-4406
Benton	Corvallis FD	(541) 766-6961
Benton	Hoskins-Kings Valley RFPD	(541) 929-2111
Benton	Monroe RFPD	(541) 847-5170
Benton	Philomath F&R	(541) 929-3002
Clackamas	Boring Fire District	(503) 663-4638
Clackamas	Canby Fire District	(503) 266-5851
Clackamas	Clackamas Co Fire District #1	(503) 742-2696
Clackamas	Colton RFPD #70	(503) 824-2545
Clackamas	Estacada RFD #69	(503) 630-7712
Clackamas	Gladstone FD	(503) 656-4256
Clackamas	Hoodland Fire District 74	(503) 622-3256
Clackamas	Lake Oswego FD	(503) 625-0275
Clackamas	L.O. Fire Dispatch	(503) 635-0238
Clackamas	Molalla Fire District	(503) 829-2200
Clackamas	Sandy RFPD #72	(503) 668-8093
Clatsop	Astoria F&R	(503) 325-2345
Clatsop	Cannon Beach RFPD	(503) 436-2949
Clatsop	Elsie-Vinemaple RFPD	(503) 755-2233
Clatsop	Gearhart Vol FD	(503) 738-7838
Clatsop	Hamlet Vol FD	(503) 738-8188

County	Fire Department	Phone
Clatsop	John Day-Fernhill RFPD	(503) 452-6610
Clatsop	Knappa-Svensen-Burnside RFPD	(503) 458-6610
Clatsop	Lewis & Clark RFPD	(503) 325-4192
Clatsop	Olney Walluski F&R	(503) 861-4431
Clatsop	Seaside F&R	(503) 738-5420
Clatsop	Warrenton FD	(503) 861-2494
Clatsop	Westport-Wauna RFPD	(503) 455-0727
Columbia	Clatskanie RFPD	(503) 728-2025
Columbia	Columbia River F&R	(503) 397-2990
Columbia	Mist Birkenfeld RFPD	(503) 755-2710
Columbia	Scappoose RFPD	(503) 543-5026
Columbia	Vernonia RFPD	(503) 429-8252
Coos	Bandon RFPD #8	(541) 347-3560
Coos	Bridge RFPD	(541) 572-5125
Coos	Charleston RFPD	(541) 888-3268
Coos	Coos Bay F&R	(541) 269-1191
Coos	Coquille FD	(541) 396-2232
Coos	Dora-Sitkum RFPD	(541) 572-5944
Coos	Fairview RFPD	(541) 396-3473
Coos	Greenacres RFPD	(541) 269-2441
Coos	Hauser RFPD	(541) 756-7222
Coos	Lakeside RFPD	(541) 759-3931
Coos	Millington Fire District #5	(541) 267-3151
Coos	Myrtle Point Fire Department	(541) 572-5422
Coos	North Bay RFPD	(541) 756-3501
Coos	North Bend FD	(541) 756-7757
Coos	Powers FD	(541) 439-2031
Coos	Sumner RFPD	NA
Crook	Crook Co F&R	(541) 447-5011

County	Fire Department	Phone
Curry	Agness-Illahe Vol	(541) 247-7987
Curry	Brookings F&R	(541) 469-1141
Curry	Cape Ferrelo RFPD	(541) 469-5637
Curry	Cedar Valley-N Bank RFPD	NA
Curry	Gold Beach FD	(541) 247-3660
Curry	Harbor RFPD	(541) 469-5301
Curry	Langlois RFPD #4-107	(541) 332-3681
Curry	Ophir RFPD	(541) 247-2452
Curry	Pistol River Fire District	(541) 247-6765
Curry	Port Orford Vol FD	(541) 332-0445
Curry	Sixes RFPD	(541) 348-9927
Curry	Winchuck RFPD	(541) 469-7751
Deschutes	Bend FD	(541) 322-6310
Deschutes	Black Butte Ranch RFPD	(541) 595-2288
Deschutes	Cloverdale RFPD	(541) 548-4815
Deschutes	La Pine RFPD	(541) 536-2935
Deschutes	Redmond F&R	(541) 504-5014
Deschutes	Sisters-Camp Sherman RFPD	(541) 549-0771
Deschutes	Sunriver FD	(541) 593-8622
Douglas	Azalea Vols	(541) 837-3668
Douglas	Camas Valley Vol RFD	(541) 445-2207
Douglas	Canyonville South Umpqua FD	(541) 839-6185
Douglas	City Of Sutherlin FD	(541) 459-1694
Douglas	Days Creek RFD	(541) 825-3216
Douglas	Douglas Co Fire District #2	(541) 673-5503
Douglas	Elkton RFPD	(541) 584-2300
Douglas	Fair Oaks RFPD	(541) 459-9802
Douglas	Gardiner RFPD	(541) 271-3515
Douglas	Glendale RFPD	(541) 832-2983

County	Fire Department	Phone
Douglas	Glide RFPD	(541) 496-0224
Douglas	Kellogg RFD	(541) 459-7911
Douglas	Lookingglass RFD	(541) 679-5555
Douglas	Milo RFPD	(541) 825-3047
Douglas	Myrtle Creek FD	(541) 957-2071
Douglas	North Douglas Co Fire & Ems	(541) 836-2282
Douglas	Oakland RFPD	(541) 459-4213
Douglas	Reedsport Vol FD	(541) 271-2423
Douglas	Riddle Fire District	(541) 430-0770
Douglas	Roseburg FD	(541) 673-4459
Douglas	Scottsburg RFD	(541) 587-4300
Douglas	Tenmile RFPD	(541) 580-8190
Douglas	Tiller RFD	(541) 825-3685
Douglas	Tri City Fire District #4	(541) 863-6871
Douglas	Winchester Bay RFPD	(541) 271-3808
Douglas	Winston-Dillard Fire District	(541) 679-8721
Gilliam	Arlington FD	(541) 454-2900
Gilliam	Condon FD	(541) 384-5555
Gilliam	North Gilliam Co RFPD	(541) 454-2900
Gilliam	South Gilliam Co RFPD	(541) 384-5555
Grant	Canyon City FD	(541) 575-0509
Grant	Dayville FD	(541) 987-2188
Grant	Granite City FD	(541) 755-5100
Grant	John Day FD	(541) 575-1855
Grant	Monument FD	(541) 934-2046
Grant	Monument RFPD	(541) 934-2025
Grant	Mt Vernon VFD	(541) 932-4688
Grant	Prairie City Fire Department	(541) 820-3601
Harney	Burns FD	(541) 573-2320

County	Fire Department	Phone
Harney	Hines FD	(541) 573-4404
Hood River	Cascade Locks Fire & Ems	(541) 374-8510
Hood River	Hood River FD	(541) 386-9458
Hood River	Parkdale RFPD	(541) 352-6092
Hood River	West Side RFPD	(541) 386-1550
Hood River	Wy East Fire District	(541) 354-1648
Jackson	Applegate RFPD #9	(541) 899-1050
Jackson	Ashland F&R	(541) 482-2770
Jackson	Butte Falls Vol FD	(541) 865-4383
Jackson	Colestin RFPD	(541) 488-1768
Jackson	Evans Valley Fire District #6	(541) 582-0678
Jackson	Greensprings F&R	(541) 488-0911
Jackson	Jackson Co FD #3	(541) 826-7100
Jackson	Jackson Co RFPD #4	(541) 878-2666
Jackson	Jackson Co RFPD #5	(541) 535-4222
Jackson	Jacksonville FD	(541) 899-7246
Jackson	Lake Creek RFPD #8	(541) 826-2163
Jackson	Medford F&R	(541) 774-2300
Jackson	Prospect RFPD	(541) 560-3309
Jackson	Rogue River RFP	(541) 582-4411
Jackson	Rogue Valley Intl Airport FD	(541) 776-2830
Jefferson	Crooked River Ranch RFPD	(541) 923-6776
Jefferson	Jefferson Co RFPD #1	(541) 475-7274
Jefferson	Lake Chinook Fire & Rescue	(541) 771-0992
Jefferson	Warm Springs Fire Safety	(541)-553-1634
Josephine	Grants Pass FD	(541) 474-6370
Josephine	Illinois Valley Fire District	(541) 592-4250
Josephine	Rural Metro FD	(541) 474-1218
Josephine	Williams RFPD	(541) 846-7644

County	Fire Department	Phone
Josephine	Wolf Creek RFPD	(541) 866-2584
Klamath	Bly RFPD	(541) 353-2317
Klamath	Bonanza RFPD	(541) 545-6400
Klamath	Central Cascades Fire & Ems	(541) 433-2800
Klamath	Chemult RFPD	(541) 365-0925
Klamath	Chiloquin-Agency Lk RFPD	(541) 783-3860
Klamath	Crescent RFPD	(541) 433-2466
Klamath	Keno RFPD	(541) 883-3062
Klamath	Klamath Co FD #3	(541) 533-2141
Klamath	Klamath Co FD #4	(541) 884 1670
Klamath	Klamath Co FD #5	(541) 545-6658
Klamath	Klamath Co Fire District #1	(541) 885-2056
Klamath	Malin RFPD	(541) 723-5470
Klamath	Merrill RFPD	(541) 798-5221
Klamath	Oregon Outback RFPD	(541) 556-5375
Klamath	Rocky Point Fire & Ems	(541) 356-2205
Lake	Christmas Valley RFPD	(541) 480-3979
Lake	Lakeview FD	(541) 947-2504
Lake	New Pine Creek RFPD	(530) 946-4104
Lake	Paisley Vol FD	(541) 943-3124
Lake	Silver Lake RFPD	(541) 576-2555
Lake	Thomas Creek Westside RFPD	(541) 947-6327
Lane	Coburg RFPD	(541) 686-1573
Lane	Dexter RFPD	(541) 937-3045
Lane	Eugene Fire & Ems	(541) 682-7100
Lane	Goshen Fire District	(541) 747-3104
Lane	Junction City RFPD	(541) 998-2022
Lane	Lake Creek RFPD	(541) 925-3064
Lane	Lane Co Fire District #1	(541) 935-2226

County	Fire Department	Phone
Lane	Lane Rural F&R	(541) 935-2226
Lane	Lorane RFPD	(541) 942-1233
Lane	Lowell RFPD	(541) 937-3393
Lane	Mapleton FD	(541) 268-4721
Lane	Mckenzie F&R	(541) 746-6312
Lane	Mohawk Valley RFD	(541) 933-2907
Lane	Oakridge FD	(541) 782-2416
Lane	Santa Clara RFPD	(541) 688-3697
Lane	Siuslaw Valley F&R	(541) 997-3212
Lane	South Lane County F&R	(541) 942-4493
Lane	Springfield Fire Life Sfty	(541) 726-3737
Lane	Upper Mckenzie RFPD	(541) 822-3479
Lincoln	Central Oregon Coast F&R	(541) 563-3121
Lincoln	Depoe Bay RFPD	(541) 764-2202
Lincoln	Newport FD	(541) 265-9461
Lincoln	North Lincoln F&R District #1	(541) 996-2233
Lincoln	Seal Rock RFPD	(541) 563-4441
Lincoln	Siletz RFPD	(541) 444-2043
Lincoln	Toledo FD	(541) 336-3311
Lincoln	Yachats RFPD	(541) 547-3266
Linn	Albany FD	(541) 917-7701
Linn	Brownsville RFD	(541) 466-5227
Linn	Halsey-Shedd RFPD	(541) 369-2419
Linn	Harrisburg F&R	(541) 995-6412
Linn	Lebanon FD	(541) 451-1901
Linn	Lyons RFPD	(503) 859-2410
Linn	Scio RFPD	(503) 394-3000
Linn	Sweet Home Fire & Ambulance District	(541) 367-5882
Linn	Tangent RFPD	(541) 928-8722

County	Fire Department	Phone
Malheur	Adrian RFPD	(541) 372-2464
Malheur	Jordan Valley FD	(541) 586-6000
Malheur	Nyssa FD	(541) 372-3800
Malheur	Ontario F&R	(541) 881-3275
Malheur	Ontario RFPD #7-302	(541) 881-3275
Malheur	Payette RFPD-Oregon	(208) 642-6028
Malheur	Vale FD	(541) 473-3796
Marion	Aumsville RFPD	(503) 749-2894
Marion	Aurora RFPD	(503) 678-5966
Marion	Drakes Crossing RFPD	(503) 873-6868
Marion	Gates RFPD	(503) 897-2929
Marion	Hubbard RFPD	(503) 981-9454
Marion	Idanha-Detroit RFPD	(503) 854-3494
Marion	Jefferson RFPD	(541) 327-2822
Marion	Keizer Fire District	(503) 390-9111
Marion	Marion Co Fire District	(503) 588-6526
Marion	Mill City RFPD	(503) 897-2390
Marion	Monitor RFPD #58	(503) 634-2570
Marion	Mount Angel Fire District	(503) 845-2438
Marion	Salem FD	(503) 588-6245
Marion	Silverton RFPD	(503) 873-5328
Marion	St Paul Fire District	(503) 633-4602
Marion	Stayton Fire District	(503) 769-2601
Marion	Sublimity Fire District	(503) 769-3282
Marion	Turner Fire District	(503) 743-2190
Marion	Woodburn Fire District	(503) 982-2360
Morrow	Boardman RFPD	(541) 481-3473
Morrow	Heppner FD	(541) 980-7964
Morrow	Ione FD	(541) 422-7504

County	Fire Department	Phone
Morrow	Irrigon RFPD	(541) 922-3133
Morrow	Lexington FD	(541) 989-8515
Multnomah	Gresham Fire & Emergency Services	(503) 618-2355
Multnomah	Portland Airport Fire and Rescue	(503) 460-4600
Multnomah	Multnomah Co RFPD Corbett #14	(503) 695-2272
Multnomah	Portland Fire & Rescue	(503) 823-3700
Multnomah	Sauvie Island Vol FD	(503) 621-1242
Polk	Dallas FD	(503) 831-3530
Polk	Falls City FD	(503) 787-3767
Polk	Polk Co Fire District No 1	(503) 838-1510
Polk	Spring Valley RFPD	(503) 485-2023
Polk	SW Polk Co RFPD	(503) 831-3530
Sherman	Moro FD, City Of	(541) 565-3100
Sherman	Moro RFPD	(541) 565-3100
Sherman	North Sherman Co RFPD	(541) 442-5252
Sherman	South Sherman RFPD	(541) 333-2525
Tillamook	Bay City FD	(503) 377-0233
Tillamook	Garibaldi FD	(503) 322-3635
Tillamook	Nehalem Bay F&R District	(503) 368-7590
Tillamook	Nestucca RFPD	(503) 392-3313
Tillamook	Netarts-Oceanside RFPD	(503) 842-5900
Tillamook	Rockaway FD	(503) 355-2978
Tillamook	Tillamook Fire District	(503) 842-7587
Umatilla	Athena FD	(541) 278-0550
Umatilla	East Umatilla Co RFPD	(541) 566-2311
Umatilla	Helix RFPD	(541) 457-2911
Umatilla	Hermiston Fire & Ems	(541) 567-8822
Umatilla	Milton-Freewater FD	(541) 938-8256
Umatilla	Pendleton Fire & Ambulance	(541) 276-1442

County	Fire Department	Phone
Umatilla	Pilot Rock RFPD	(541) 443-3473
Umatilla	Stanfield Fire District	(541) 449-1123
Umatilla	Ukiah FD	NA
Umatilla	Umatilla RFPD	(541) 314-8855
Umatilla	Walla Walla Co Fire District #4	(509) 529-1282
Union	Cove RFPD	(541) 568-4368
Union	Elgin RFPD	(541) 437-1828
Union	Imbler RFPD	(541) 534-6351
Union	La Grande FD	(541) 963-3123
Union	La Grande RFPD	(541) 963-6895
Union	North Powder FD	(541) 898-2520
Union	North Powder RFPD	(541) 898-2623
Union	Union Emergency Services	(541) 562-5197
Wallowa	Enterprise FD	(541) 426-4196
Wallowa	Joseph FD	(541) 432-3832
Wallowa	Wallowa FD	(541) 886-2422
Wasco	Antelope FD	(541) 489-3413
Wasco	Dufur Vol FD	(541) 467-2283
Wasco	Juniper Flats RFPD	(541) 328-6388
Wasco	Maupin FD	(541) 395-2400
Wasco	Mid-Columbia F&R	(541) 296-9445
Wasco	Mosier FD	(541) 478-3333
Wasco	Shaniko Vol FD	(541) 333-0805
Wasco	Tygh Valley Vol FD	(541) 483-2333
Washington	Banks Fire District #13	(503) 324-6262
Washington	Cornelius FD	(503) 357-3840
Washington	Forest Grove F&R	(503) 992-3175
Washington	Gaston RFPD	(503) 985-7575
Washington	Hillsboro FD	(503) 681-6173

County	Fire Department	Phone
Washington	Tualatin Valley F&R	(503) 649-8577
Wheeler	Fossil Vol FD	(541) 763-2698
Wheeler	Mitchell Vol FD	(541) 462-3111
Wheeler	Spray Vol FD	(541) 462-2069
Wheeler	Wheeler Point Vol Fire Association	(541) 468-2223
Yamhill	Amity Fire District	(503) 835-2311
Yamhill	Carlton FD	(503) 852-7575
Yamhill	Dayton Fire District	(503) 864-3558
Yamhill	Dundee FD	(503) 554-8442
Yamhill	Lafayette FD	(503) 864-2451
Yamhill	McMinnville FD	(503) 435-5800
Yamhill	Newberg FD	(503) 537-1230
Yamhill	Sheridan FD	(503) 843-2467
Yamhill	West Valley Fire District	(503) 876-2004
Yamhill	Yamhill FPD	(503) 662-4653

11.6 ODOT/OSP COMMUNICATIONS/ OPERATIONS DISPATCH CENTER PHONE LIST

Location	Phone
Central Transportation OPS Center - Bend	541-383-0121
Southern Transportation OPS Center - Central Point	541-858-3103
OSP Northern Region Communications Center - Salem	503-375-3555 800-452-7888
Transportation Maintenance & OPS Center - Portland	503-283-5859
NW Transportation OPS Center - Salem	503-362-0457
OSP Southern Region Communications Center - Central Point	541-664-4600

12 TERMINOLOGY

Interoperability is the ability to communicate as needed, on demand, and as authorized at all levels of government across all disciplines. Communicate between agencies that utilize disparate radio systems and other interoperability methods such as mutual aid channels, gateways, dispatch centers, and radio caches. Interoperable resources are defined as shared systems, shared channels, gateways, and radio caches. Interoperable assets incorporated into this TICFOG are:

Shared systems refer to a single radio system used to provide service to several public safety or public service agencies.

Intra-system shared channels refer to common frequencies/talk groups established and programmed into radios to provide interoperable communications among agencies using the **same** shared radio system. "Channel," in this context, refers to the name of a common frequency/talk group visually displayed on a user's radio.

Inter-system shared channels (e.g., mutual-aid channels, interoperability channels, etc.) refer to common frequencies/talk groups established and programmed into radios to provide interoperable communications among agencies using **different** radio systems. "Channel," in this context, refers to the name of a common frequency/talk group visually displayed on a user's radio.

























Gateway systems interconnect channels of disparate systems (whether on different frequency bands or radio operating modes), allowing first responders using their existing radios and






















channels to be interconnected with the channels of other users outside of their agency.

Cache radios refer to maintaining a cache of standby radios that can be deployed to support regional incidents. These radios may be from a regional cache or from a participating agency. These radios allow all responders to use common, compatible equipment during an incident.

Mobile Communications Units (MCUs) (i.e., Mobile Communications Centers (MCCs), Mobile Communications Vehicle (MCV), etc.) refer to any vehicular asset that can be deployed to provide or supplement communications capabilities in an incident area. Examples of the types of communications devices an MCU can house are: subscriber and base station radios of various frequency bands, gateway devices, satellite phones, wireless computer networks, video broadcasting/receiving equipment, etc. Typically, these communications devices are permanently located or stored in the MCUs when not used. The MCU should also be able to temporarily provide the electrical power required to operate the communications devices.

12.1 STANDARD PHONETIC ALPHABET

Letter	Military	Public Safety	Morse Code	Nautical	Sign
A	Alpha	Adam	• —		
B	Bravo	Boy	— •••		
C	Charlie	Charlie	— • — •		
D	Delta	David	— •••		
E	Echo	Edward	•		
F	Foxtrot	Frank	•• — •		
G	Golf	George	— — •		
H	Hotel	Henry	••••		
I	India	Ida	••		
J	Juliet	John	• — — —		
K	Kilo	King	— • —		
L	Lima	Lincoln	• — ••		

M	Mike	Mary	---		
N	November	Nora	- .		
O	Oscar	Ocean	---		
P	Papa	Paul	. --- .		
Q	Quebec	Queen	--- . -		
R	Romeo	Robert	. - .		
S	Sierra	Sam	. . .		
T	Tango	Tom	-		
U	Uniform	Union	. . -		
V	Victor	Victor	. . . -		
W	Whiskey	William	. - -		
X	X-ray	X-Ray	- . . -		
Y	Yankee	Young	- . - -		
Z	Zulu	Zebra	- - . .		

GENERAL INFORMATION

12.2 INCIDENT COMMAND SYSTEM

The following is a link to the FEMA ICS Forms:

<https://training.fema.gov/emiweb/is/icsresource/icsforms.htm>

The following table is a description of several types of ICS Forms:

ICS FORM	DESCRIPTION
ICS Form 201	<p>Purpose: The Incident Briefing form provides the Incident Commander (and the Command and General Staffs assuming command of the incident) with basic information regarding the incident situation and the resources allocated to the incident. It also serves as a permanent record of the initial response to the incident.</p> <p>Preparation: The briefing form is prepared by the Incident Commander for presentation to the incoming Incident Commander along with a more detailed oral briefing.</p> <p>Distribution: After the initial briefing of the Incident Commander and General Staff members, the Incident Briefing is duplicated and distributed to the Command Staff, Section Chiefs, Branch Directors, Division/Group Supervisors, and appropriate Planning and Logistic Section Unit Leaders.</p>
ICS Form 205	<p>Purpose: The Incident Radio Communications Plan provides in one location information on all radio frequencies assignments for each operational period. The plan is a summary of information obtained from the Radio Requirement Worksheet (ICS Form 216) and the Radio Frequency Assignment Worksheet (ICS Form 217). Information from the Radio Communications Plan on frequency assignment is normally placed on the appropriate Assignment List (ICS Form 204).</p> <p>Preparation: The Incident Radio Communications Plan is prepared by the Communications Unit Leader and given to the Planning Section Chief.</p>

ICS FORM	DESCRIPTION
	<p>Distribution: The Incident Radio Communications Plan is duplicated and given to all recipients of the Incident Objectives form including the Incident Communications Center. Information from the plan is placed on Assignment List.</p>
ICS Form 210	<p>Purpose: The Status Change form is used by the Incident Communications Center Message to record status change information received on resources assigned to the incident.</p> <p>Preparation: The form is completed by radio/telephone operators who receive status change information from individual resources, Task Forces, Strike Teams, and Division/Group Supervisors. Status information could also be reported by Staging Area and Helibase Managers or fixed-wing facilities.</p> <p>Distribution: The Status Change Card is a two-part form. The original is given to the Resources Unit, and the Communications Unit retains a second (pink) copy.</p>
ICS Form 213	<p>Purpose: The General Message form is used by:</p> <ol style="list-style-type: none"> 1. Incident dispatchers to record incoming messages which cannot be orally transmitted to the intended recipients 2. Command Post and other incident personnel to transmit messages to the Incident Communications Center for transmission via radio or telephone to the addressee 3. Incident personnel to send any message or notification to incident personnel which required a hard-copy delivery <p>Initiation of the Form: The General Message form may be initiated by incident dispatchers and any other personnel on an incident.</p> <p>Distribution: Upon completion, the General Message may be:</p> <ol style="list-style-type: none"> 1. Hand carried to the addressee 2. Hand carried to the incident Communications Center for transmission

ICS FORM	DESCRIPTION
ICS Form 214	<p>Purpose: The Activity Log is used to record details of unit strike team activity. The files of these logs provide a basic reference to extract information for inclusion in an after-action report.</p> <p>Preparation: An Activity Log is initiated and maintained by Command Staff members, Division/Group Supervisors, Air Operations Group/Strike Team/Task Force Leaders, and Unit Leaders. Completed logs are forwarded to supervisors who provide to the Documentation Unit.</p> <p>Distribution: The Documentation Unit maintains a file of all Unit Logs. It is necessary that one copy of each log be submitted to the Documentation Unit.</p>
ICS Form 216	<p>Purpose: The Radio Requirements Worksheet is used to develop the total number of portable radios required for each Division/Group and Branch. It provides a listing of all units assigned to each Division, and thus depicts the total incident radio needs.</p> <p>Preparation: The worksheet is prepared by the Communications Unit for each operational period and can only be completed after specific resource assignments are made and designated on Assignment Lists. This worksheet need not be used if the Communications Unit Leader can easily obtain the information directly from Assignment Lists.</p> <p>Distribution: The worksheet is for internal use by the Communications Unit and therefore there is no distribution of the form.</p>
ICS Form 217A	<p>Purpose: The Radio Frequency Assignment Worksheet is used by the Communications Unit Leader to assist in determining frequency allocation.</p> <p>Preparation: Cache radio frequencies available to the incident are listed on the form. Major agency frequencies assigned to the incident should be added to the bottom of the worksheet.</p>

ICS FORM	DESCRIPTION
	Distribution: The worksheet, prepared by the Communications Unit, is for internal use.

12.3 ACRONYMS

AEC	Auxiliary Emergency Communications
AFD	Astoria Fire Department
AIRLINK	Air Link Critical Care Transport
AM	Administrative Manager
AMR	American Medical Response
ANSI	American National Standards Institute
APCO	Association of Public-Safety Communications Officials
APD	Astoria Police Department
ARES	Amateur Radio Emergency Service
BCRT	Beaverton CERT
BFD	Bend Fire Department
BLM	Bureau of Land Management
BOEC	Bureau of Emergency Communications
BPD	Bend Police Department
CAM	Communication Assets Mapping
CAS	Communication Assets Survey
CASM	Communication Assets Survey and Mapping
CCFD	Clackamas County Fire Department
CCOM	Clackamas County
CCSO	Clatsop County Sheriff's Office Clackamas County Sheriff's Office
Co	County
COIC/CET	Central Oregon Intergovernmental Council/Cascades East Transit
COMC	Communications Coordinator
COML	Communications Unit Leader
Comms	Communications

COMT	Incident Communications Technician
COPR	City of Prineville Railway
COSO	County Sheriff's Office
COW	Communications on Wheels
CRESA	Clark County Regional Emergency Services Agency
CRITFE	Columbia River Inter-Tribal Fisheries Enforcement
CRR	Crooked River Ranch
CTCSS	Continuous Tone-Controlled Squelch Systems
CTUIR	Confederated Tribes of the Umatilla Indian Reservation
DCSO	Deschutes County Sherriff's Office
DEM	Division of Emergency Management
DHS	Department of Homeland Security
DNR	Department Natural Resources
ECC	Emergency Communications Center
ECSO	Emergency Communications of Southern Oregon
EM	Emergency Management
EMA	Emergency Management Agency
EMHLS	Emergency Management and Homeland Security
EMS	Emergency Medical Service
EOC	Emergency Operations Center
EPD	Eugene Police Department
ESF	Emergency Support Function
FCC	Federal Communications Commission
FD	Fire Department
FEMA	Federal Emergency Management Agency
FOG	Field Operations Guide
FS	Fire Station

HEAR	Hospital Emergency Administrative Radio
HSPDs	Homeland Security Presidential Directives
IC	Incident Commander
ICC	Incident Communications Center
ICP	Incident Command Post
ICRI	Incident Command Radio Interface
ICS	Incident Command System
INCM	Incident Communications Center Manager
INTEROP	Interoperability
IR	Initial Response
IT	Information Technology
IWN	Integrated Wireless Network
KCICG	Klamath County Interoperable Communications Group
LCFDB	Lane County Fire Defense Board
LCSO	Lane County Sheriff's Office
LE	Law Enforcement
LOCOM	Lake Oswego Communications
LRIG	Lane Regional Interoperable Group
MACS	Multiagency Coordination System
MCC	Mobile Communications Center
MCP	Mobile Command Post
MCSSO	Malheur County Sheriff's Office
MCU	Mobile Communications Unit
MFSA	Maritime Fire and Safety Association
MHRR	Mount Hood Scenic Railroad
MHSARC	Mt Hood SAR Council
MMCSU	Mobile Mass Casualty Support Unit
MMR	Mobile Medical Response

MOA	Memoranda of Agreement
MOUs	Memoranda of Understanding
NAC	Network Access Code
NB	Narrowband
NCC	Network Communications Center
NECP	National Emergency Communications Plan
NIFC	National Interagency Fire Center
NIFIG	National Interoperability Frequency Guide
NIFOG	National Interoperability Field Operations Guide
NIMS	National Incident Management System
NOAA	National Oceanic and Atmospheric Administration
NPSTC	National Public Safety Telecommunications Council
NRF	National Response Framework
NTIA	National Telecommunications and Information Administration
NW	Northwest
NWR	National Weather Radio
NWS	National Weather Service
ODF	Oregon Department of Forestry
ODOT	Oregon Department of Transportation
OEM	Office of Emergency Management
OHV	Oregon Off-Highway Vehicle
OIT	Oregon Institute of Technology
OPS	Operations
OR	Oregon
OSCCR	On-Scene Command and Coordination
OSP	Oregon State Police
PCSO	Polk County Sheriff's Office

PD	Police Department
PF&R	Portland Fire & Rescue
PIO	Public Information Officer
POC	Point of Contact
PSAP	Public Safety Answering Point
PSIC	Public Safety Interoperable Communications
PW	Public Works
QRT	Quick Response Team
QRU	Quick Response Unit
RACES	Radio Amateur Civil Emergency Services
RADO	Radio Operator
RFD	Redmond Fire Department
RFPD	Rural Fire Protection District
RIU	Radio Interoperability Unit
RPTR	Repeater
RV	Recreational Vehicle
SAR	Search and Rescue
SCC	Santiam Canyon Communications
SCINT	South Coast Interagency Narcotics Team
SCIP	Statewide Communications Interoperability Plan
SE	Southeastern
SEOC	State EOC
SO	Sheriff's Office
SOPs	Standard Operating Procedures
STR	Strategic Technology Reserve
SUV	Sport Utility Vehicle
SW	Southwest
SWIC	Statewide Interoperability Coordinator

TCL	Target Capability List
TCRS	Tillamook County Radio System
TDU	Tactical Dispatch Units
THSP	Technical Specialist
TICFOG	Tactical Interoperable Communications Field Operations Guide
TICP	Tactical Interoperable Communications Plan
UASI	Urban Area Security Initiative
UCSO	Umatilla County Sheriff's Office
UEC	Umatilla Electric Co-Op
UHF	Ultra-High Frequency
UPRR	Union Pacific Railroad
USCG	United States Coast Guard
USDA	United States Department of Agriculture
USFS	United States Fire Service
VHF	Very High Frequency
VOAD	Voluntary Organizations Active in Disaster
WB	Wideband
WCCCA	Washington County Consolidated Communications Agency
WVCC	Willamette Valley Communications Center
YCAP	Yamhill Community Action Partnership

13 WEB SITE LINKS

- American Radio Relay League (ARRL): www.arrl.org
- APCO International: www.apcointl.org
- CASM: <https://casmnextgen.com/>
- DHS OEC:
www.dhs.gov/xabout/structure/gc_1189774174005.shtm
- EMAC: www.emacweb.org
- FCC Enforcement Bureau: www.fcc.gov/eb
- FCC Public Safety & Homeland Security Bureau:
www.fcc.gov/pshs
- FCC Special Temporary Authority (STA):
www.fcc.gov/pshs/services/sta.html
- FCC ULS: wireless.fcc.gov/uls
- FEMA: www.fema.gov
- FirstNet: www.firstnet.gov
- FirstNet in Oregon: www.firstnetinoregon.org
- Government Emergency Telecommunications Service (GETS): <https://www.dhs.gov/government-emergency-telecommunications-service-gets>
- Homeland Security Information Network:
<https://www.dhs.gov/homeland-security-information-network-hsin>
- Lessons Learned Information Sharing:
<https://www.fema.gov/media-library-data/LLISConsolidationQAs09222015.pdf>
- National Interagency Fire Center (NIFC):
<https://www.nifc.gov/>
- National Interagency Incident Communications:
<https://www.nifc.gov/NIICD/>
- National Interoperability Information Exchange (NIIX):
www.niix.org
- National Regional Planning Council (NRPC) www.nrpc.us

- National Telecommunications & Information Admin (NTIA): www.ntia.doc.gov
- National Wildfire Coordinating Group (NWCG): www.nwcg.gov
- NIMS Information: www.fema.gov/emergency/nims
- NPSTC: www.npstc.org
- Radio Reference: www.radioreference.com
- SAFECOM: www.safecomprogram.gov
- Wireless Priority Service (WPS): www.dhs.gov/wps
- American Radio Relay League (ARRL): www.arrl.org
- ARES/RACES County Frequency Plans: <http://www.jeffcoec.org/documents/RACES%20plan%20schematic.pdf>
- Contact Oregon ARRL ARES/RACES Section Emergency Coordinator, Ed Bodenlos, K7VV, email to w7ewb@arrl.net for information concerning ARES/RACES in Oregon, or for copies of the latest documentation concerning ARES/RACES in Oregon.
- OEM's Emergency Coordinator/RACES Radio Officer (Doug Hedlund, KE7VOF): ke7vof@arrl.net
- Oregon PSAP directory: https://www.oregon.gov/OEM/Documents/psap_directory.pdf

**OREGON REGIONAL
TACTICAL INTEROPERABLE
COMMUNICATIONS
FIELD OPERATIONS GUIDE
(TICFOG)**



“Interoperability is the ability of public safety agencies to talk across disciplines and jurisdictions via radio communications systems, exchanging voice and/or data with one another on demand, in real time, when needed, and as authorized.”