








 0 6,000 12,000  Feet Scale: 1 Inch = 12,000 Feet	Legend	
	 Site Boundary  Energy Facility Site  McNary Substation  Step-up Substation Boundary	 Existing Transmission Line  Proposed Transmission Line  Proposed Underground Transmission Line  Proposed Gas Line



Figure C-1
Project Overview
Perennial Wind Chaser Station
Umatilla County, Oregon