

Wheatridge Renewable Energy Facility II

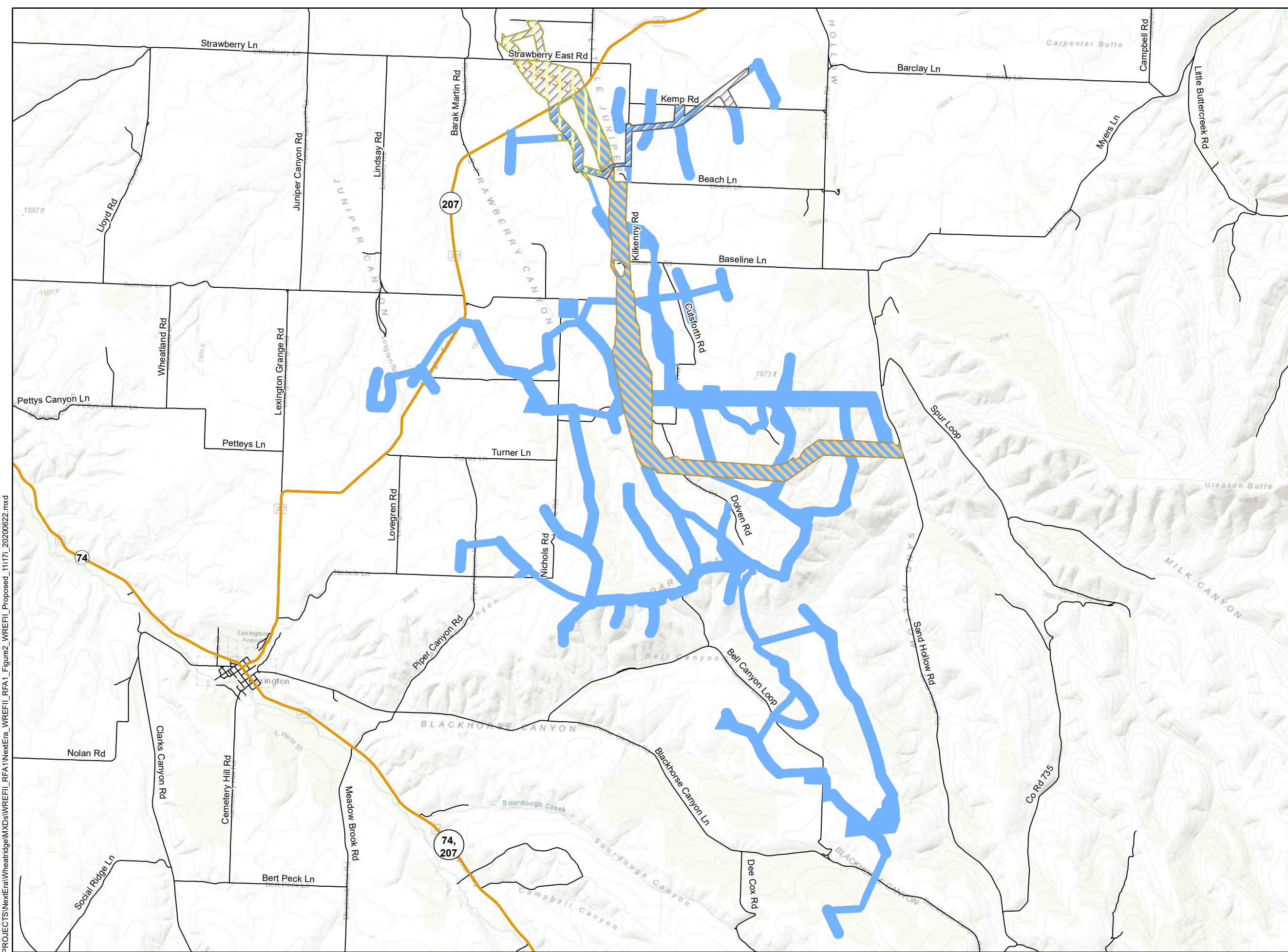
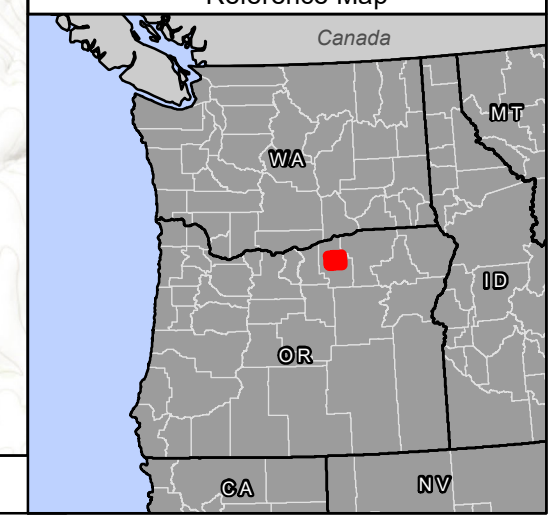
Figure 2 Wheatridge Renewable Energy Facility II Proposed Site Boundary

UMATILLA COUNTY, OR

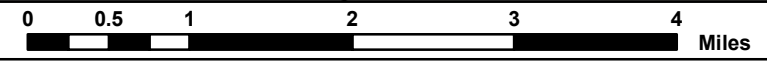
- Wheatridge Renewable Energy Facility II
- Overlapping Site Boundary (WREFI)
- Overlapping Site Boundary (WREFE)
- Overlapping Site Boundary (WREFIII)
- State Highway
- Local Road



Reference Map



1:75,000 WGS 1984 UTM Zone 11N



P:\GIS\PROJECTS\NextEra\Wheatridge\MXD\WREFI\RA1\Figure2_WREFI\Proposed_11171_20200622.mxd