

West End Solar



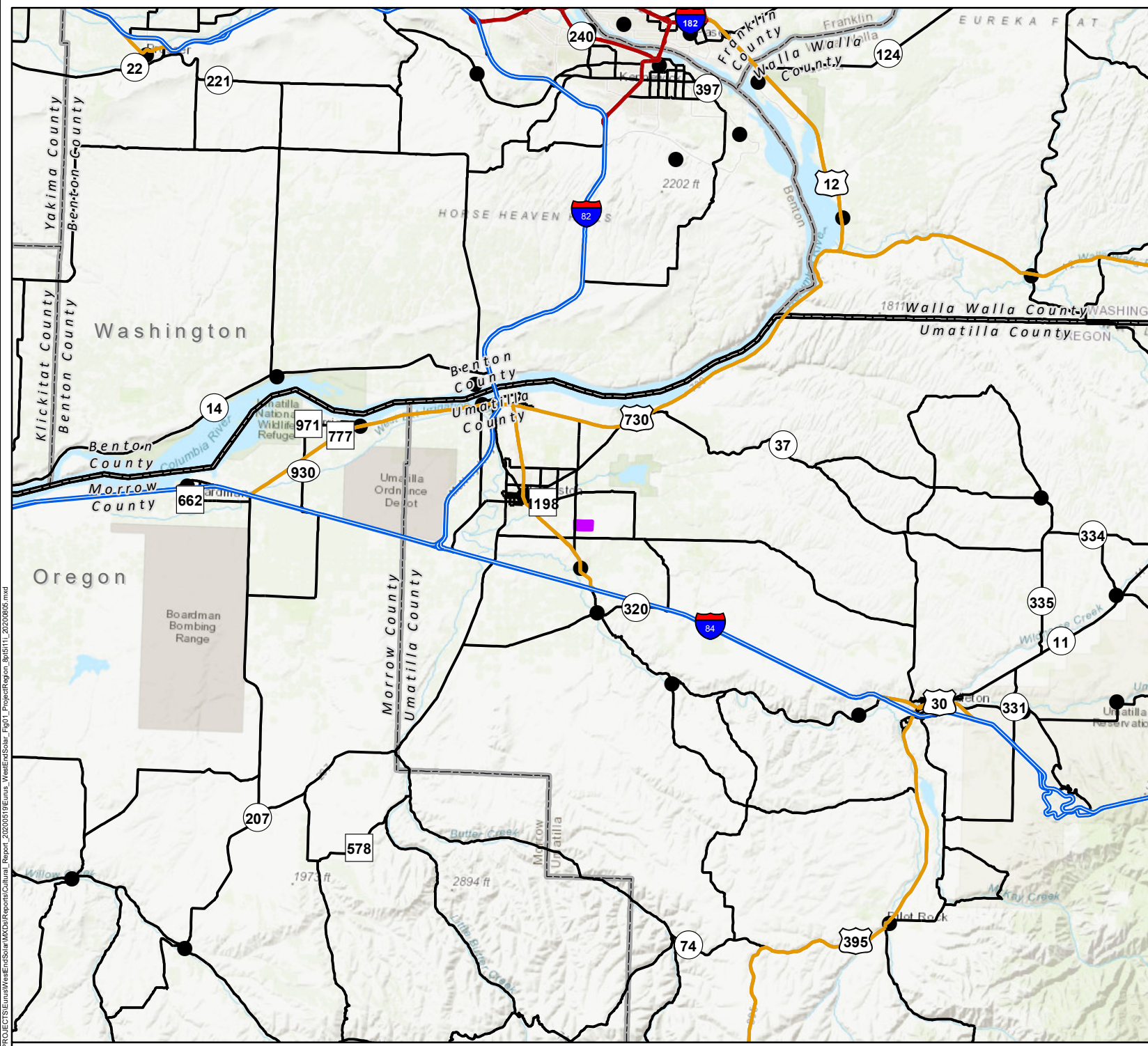
Figure 1
Regional Project Location

UMATILLA COUNTY, OR

- Site Boundary
- Interstate Highway
- Primary Highway
- Secondary Highway
- Secondary Road
- City/Town
- State Boundary
- County Boundary




Reference Map



P:\GIS_PROJETS\EurusWestEndSolar\GIS\Reports\Cultural_Report_20200515\Eurus_WestEndSolar_Fig01_ProjectRegion_3p1511_20200615.mxd

1:500,000 WGS 1984 UTM Zone 11N



NOT FOR CONSTRUCTION

West End Solar Project

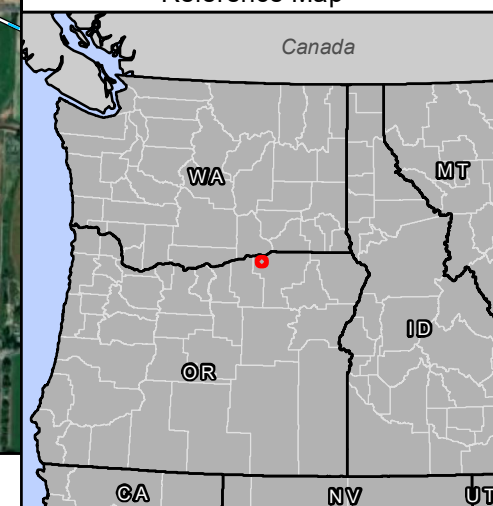
Figure 2
Site Boundary
(Micrositing Corridor)

UMATILLA COUNTY, OR

- Site Boundary (Micrositing Corridor)
- Transmission Line



Reference Map



P:\GIS_PROJECTS\Eurus\WestEndSolar\MXD\SiteBoundary_111171_20201119.mxd



1:18,000 WGS 1984 UTM Zone 11N

0 200 400 800 Meters

NOT FOR CONSTRUCTION