

Source(s): BLM, IPC, ODFW, ODOT, USDA, USGS, Ventyx, Esri
 Z:\UtilServ\Boardman_Hemingway\Reports\002_Oregon_Energy_Siting_Council\03_Final
 ASC\Exhibits\B_Project Information\Maps\Attachment B-5 Roads\Roads_UNION_rev 20180629.mxd

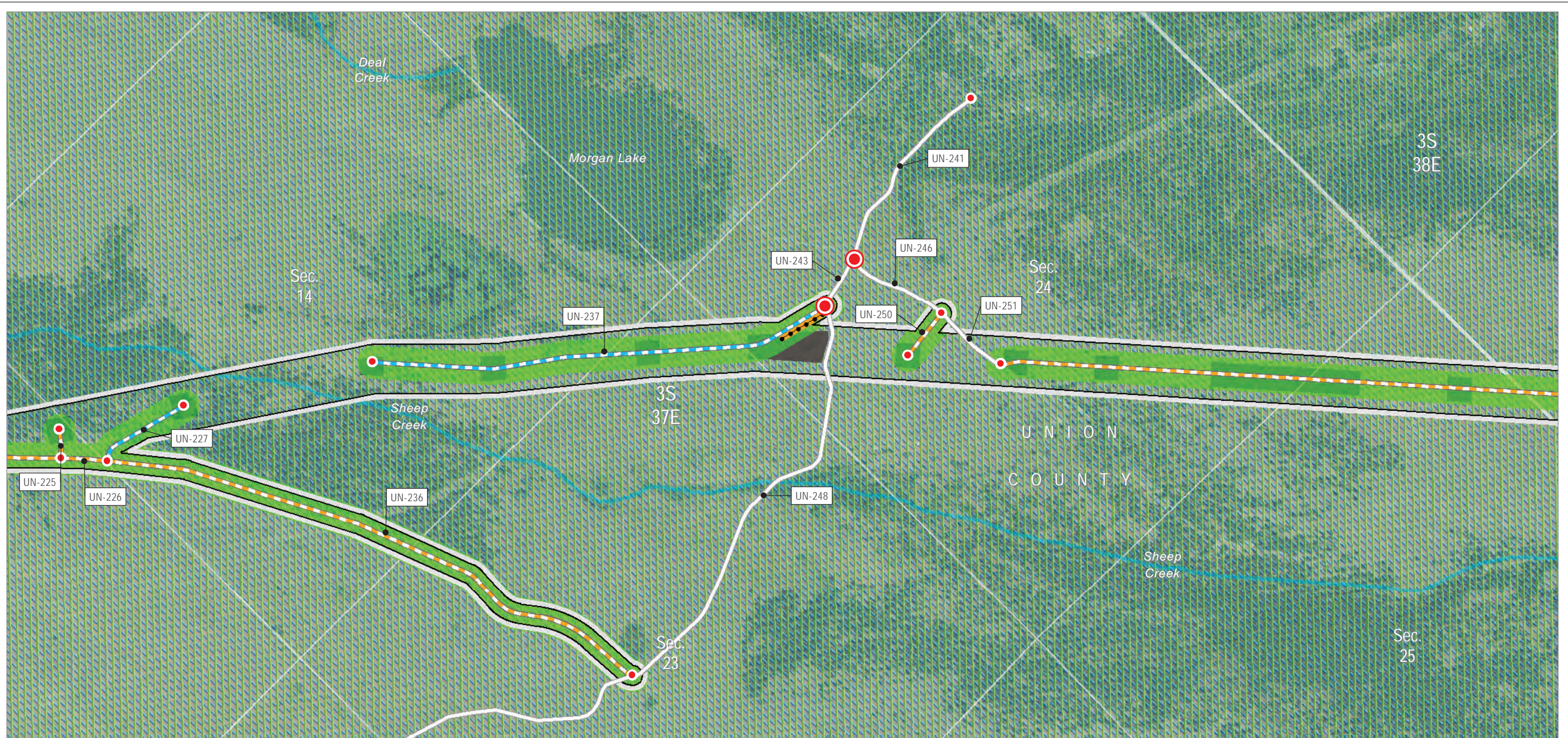
<p>Project Features</p> <ul style="list-style-type: none"> Site Boundary Work Areas Communication Station Distribution Lines <p>Access</p> <ul style="list-style-type: none"> Access Nodes Access Control <p> Existing Road, No Substantial Modification, 0-20% Improvements</p>	<p> Existing Road, Substantial Modification, 21-70% Improvements</p> <p> New Road, Bladed</p> <p> New Road, Primitive</p> <p>Access Road Indirect Impacts</p> <p> Access Controlled, Not Included in Calculations</p> <p>Wildlife Habitat</p> <p>Elk</p> <ul style="list-style-type: none"> Summer Range Winter Range 	<p>Land Status</p> <ul style="list-style-type: none"> Private <p>Other Features</p> <ul style="list-style-type: none"> Stream/River/Canal
--	--	---

Boardman to Hemingway Transmission Line Project
 Application for Site Certificate



**Attachment B-5
 Road Classification Guide
 and Access Control Plan**

Union County
 Map 54



Source(s): BLM, IPC, ODFW, ODOT, USDA, USGS, Ventyx, Esri
 Z:\UtilServ\Boardman_Hemingway\Reports\002_Oregon_Energy_Siting_Council\03_Final
 ASC\Exhibits\B_Project Information\Maps\Attachment B-5 Roads\Roads_UNION_rev 20180629.mxd

- | | | |
|--|---|--|
| <p>Project Features</p> <ul style="list-style-type: none"> Site Boundary Work Areas Communication Station Distribution Lines <p>Access</p> <ul style="list-style-type: none"> Access Nodes Access Control Existing Road, No Substantial Modification, 0-20% Improvements | <ul style="list-style-type: none"> New Road, Bladed New Road, Primitive Access Road Indirect Impacts Access Controlled, Not Included in Calculations <p>Wildlife Habitat</p> <ul style="list-style-type: none"> Elk Summer Range Winter Range <p>Land Status</p> <ul style="list-style-type: none"> Private | <p>Other Features</p> <ul style="list-style-type: none"> Stream/River/Canal |
|--|---|--|

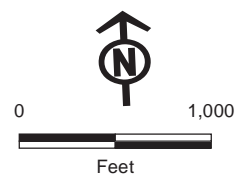
Boardman to Hemingway Transmission Line Project
 Application for Site Certificate



**Attachment B-5
 Road Classification Guide
 and Access Control Plan**

Union County

This page intentionally left blank.



Source(s): BLM, IPC, ODFW, ODOT, USDA, USGS, Ventyx, Esri

Z:\UtilServ\Boardman_Hemingway\Reports\002_Oregon_Energy_Siting_Council\03_Final
ASC\Exhibits\B_Project Information\Maps\Attachment B-5 Roads\Roads_UNION_rev 20180629.mxd

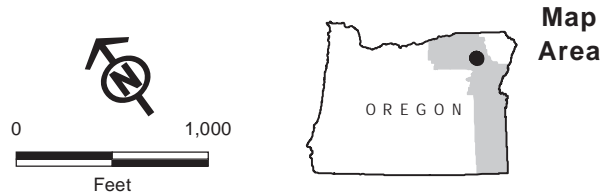
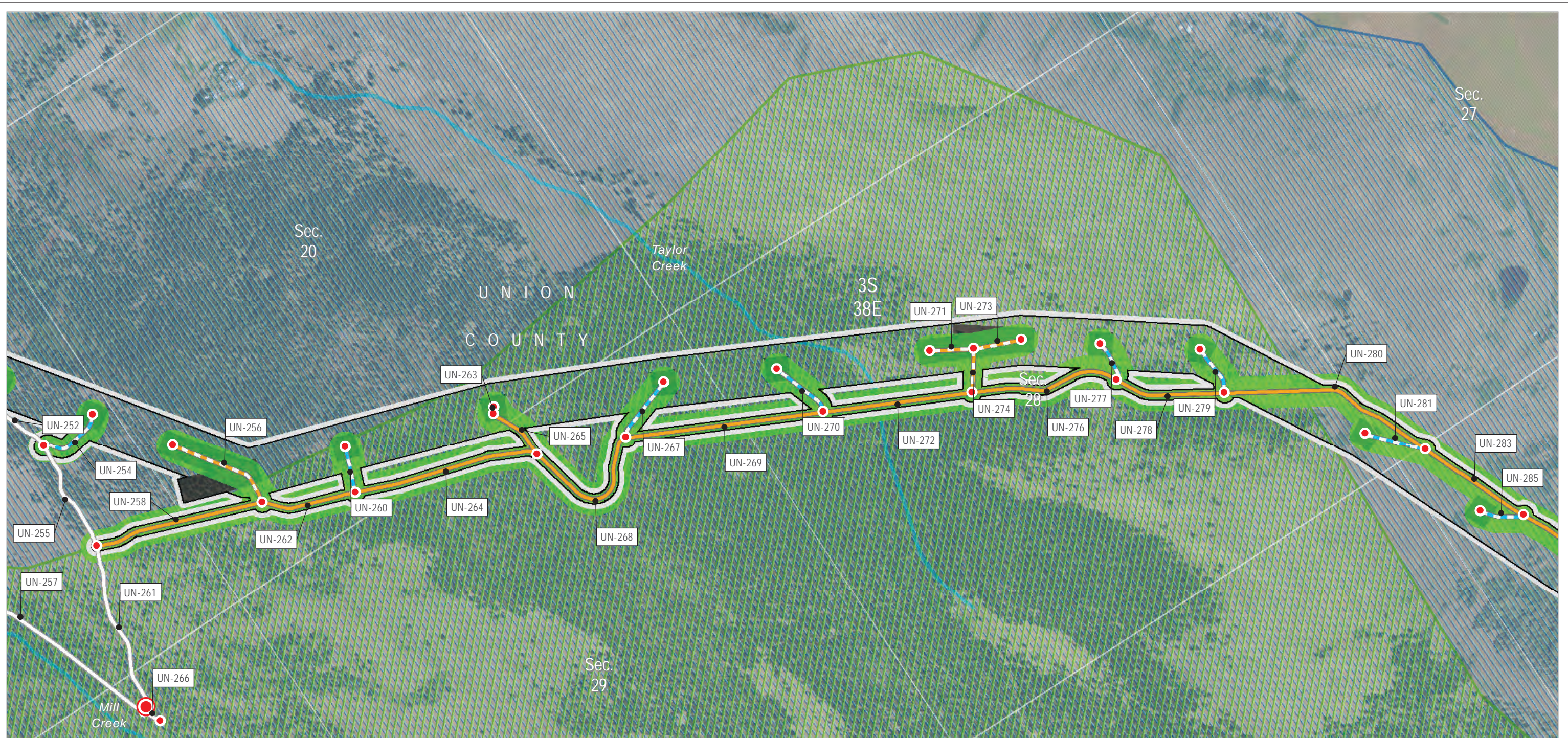
Boardman to Hemingway Transmission Line Project
Application for Site Certificate



**Attachment B-5
Road Classification Guide
and Access Control Plan**

Union County

Map 56



Source(s): BLM, IPC, ODFW, ODOT, USDA, USGS, Ventyx, Esri
 Z:\UtilServ\Boardman_Hemingway\Reports\002_Oregon_Energy_Siting_Council\03_Final
 ASC\Exhibits\B_Project Information\Maps\Attachment B-5 Roads\Roads_UNION_rev 20180629.mxd

- Project Features**
- Site Boundary
 - Work Areas
- Access**
- Access Nodes
 - Access Control
- Existing Road, No Substantial Modification, 0-20% Improvements**
- Existing Road, No Substantial Modification, 0-20% Improvements
- Existing Road, Substantial Modification, 21-70% Improvements**
- Existing Road, Substantial Modification, 21-70% Improvements
- New Road, Bladed**
- New Road, Bladed
- New Road, Primitive**
- New Road, Primitive
- Access Road Indirect Impacts**
- Access Controlled, Not Included in Calculations
- Wildlife Habitat**
- Elk**
- Summer Range
 - Winter Range
- Land Status**
- Private
- Other Features**
- State or Local Parks and Recreation or Wildlife
 - Stream/River/Canal

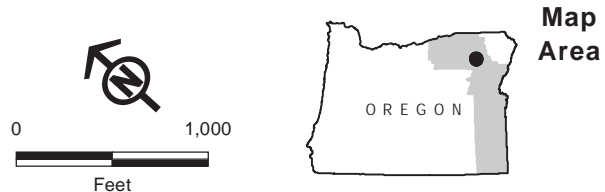
Boardman to Hemingway Transmission Line Project
 Application for Site Certificate



**Attachment B-5
 Road Classification Guide
 and Access Control Plan**

Union County

Map 57



- | | | |
|---|---|--|
| <p>Project Features</p> <ul style="list-style-type: none"> Site Boundary Work Areas <p>Access</p> <ul style="list-style-type: none"> • Access Nodes Access Control <p>Existing Road, No Substantial Modification, 0-20% Improvements</p> <ul style="list-style-type: none"> Existing Road, No Substantial Modification, 0-20% Improvements Existing Road, Substantial Modification, 21-70% Improvements | <p>Existing Road, Substantial Modification, 71-100% Improvements</p> <ul style="list-style-type: none"> Existing Road, Substantial Modification, 71-100% Improvements <p>New Road, Bladed</p> <ul style="list-style-type: none"> New Road, Bladed <p>New Road, Primitive</p> <ul style="list-style-type: none"> New Road, Primitive <p>Access Road Indirect Impacts</p> <ul style="list-style-type: none"> Access Controlled, Not Included in Calculations <p>Wildlife Habitat</p> <p>Elk</p> <ul style="list-style-type: none"> Summer Range Winter Range | <p>Land Status</p> <ul style="list-style-type: none"> Private State or Local Parks and Recreation or Wildlife <p>Other Features</p> <ul style="list-style-type: none"> ~ Stream/River/Canal |
|---|---|--|

Boardman to Hemingway Transmission Line Project
Application for Site Certificate

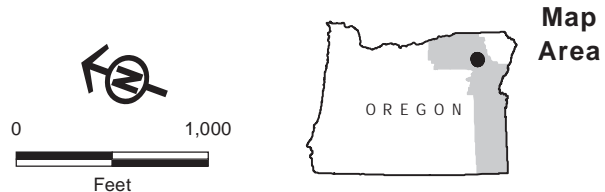


**Attachment B-5
Road Classification Guide
and Access Control Plan**

Union County

Map 58

Source(s): BLM, IPC, ODFW, ODOT, USDA, USGS, Ventyx, Esri
Z:\UtlServ\Boardman_Hemingway\Reports\002_Oregon_Energy_Siting_Council\03_Final ASC\Exhibits\B_Project Information\Maps\Attachment B-5 Roads\Roads_UNION_rev 20180629.mxd



- Project Features**
- Site Boundary
 - Work Areas
- Access**
- Access Nodes
 - Access Control
- Existing Road, No Substantial Modification, 0-20% Improvements**
-
- Existing Road, Substantial Modification, 21-70% Improvements**
-
- New Road, Bladed**
-
- New Road, Primitive**
-
- Access Road Indirect Impacts**
- Access Controlled, Not Included in Calculations
- Wildlife Habitat**
- Elk**
- Summer Range
 - Winter Range
- Land Status**
- Private
- State or Local Parks and Recreation or Wildlife

Source(s): BLM, IPC, ODFW, ODOT, USDA, USGS, Ventyx, Esri

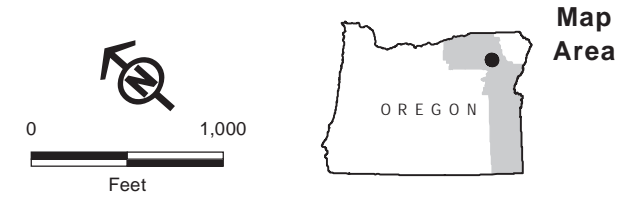
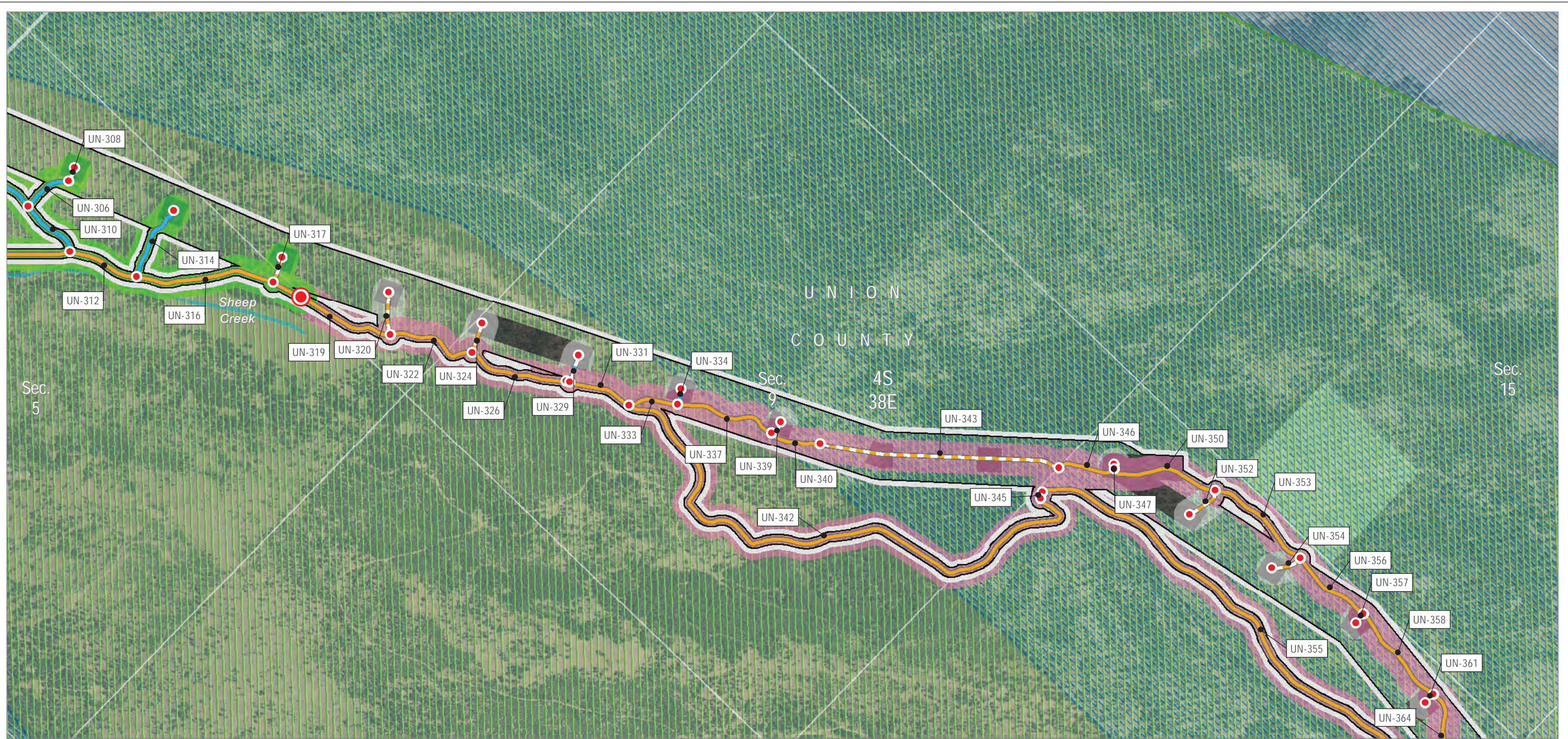
Z:\Util\Serv\Boardman_Hemingway\Reports\002_Oregon_Energy_Siting_Council\03_Final ASC\Exhibits\B_Project Information\Maps\Attachment B-5 Roads\Roads_UNION_rev 20180629.mxd

Boardman to Hemingway Transmission Line Project
Application for Site Certificate



**Attachment B-5
Road Classification Guide
and Access Control Plan**

Union County



- Project Features**
- Site Boundary
 - Work Areas
- Access**
- Access Nodes
 - Access Control
- Existing Road, Substantial Modification, 21-70% Improvements**
- Existing Road, Substantial Modification, 21-70% Improvements
- Existing Road, Substantial Modification, 71-100% Improvements**
- Existing Road, Substantial Modification, 71-100% Improvements
- Access Road Indirect Impacts**
- Included in Calculations
 - Access Controlled, Not Included in Calculations
 - Not Included
- Wildlife Habitat**
- Elk
- Summer Range
 - Winter Range
- New Road, Bladed**
- New Road, Bladed
- New Road, Primitive**
- New Road, Primitive
- Land Status**
- Forest Service
 - Private
 - State or Local Parks and Recreation or Wildlife
- Other Features**
- Stream/River/Canal

Source(s): BLM, IPC, ODFW, ODOT, USDA, USGS, Ventyx, Esri

Z:\UtilServ\Boardman_Hemingway\Reports\002_Oregon_Energy_Siting_Council\03_Final ASC\Exhibits\B_Project Information\Maps\Attachment B-5 Roads\Roads_UNION_rev 20180629.mxd

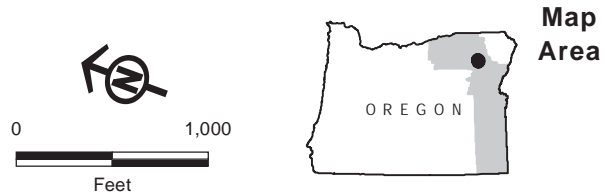
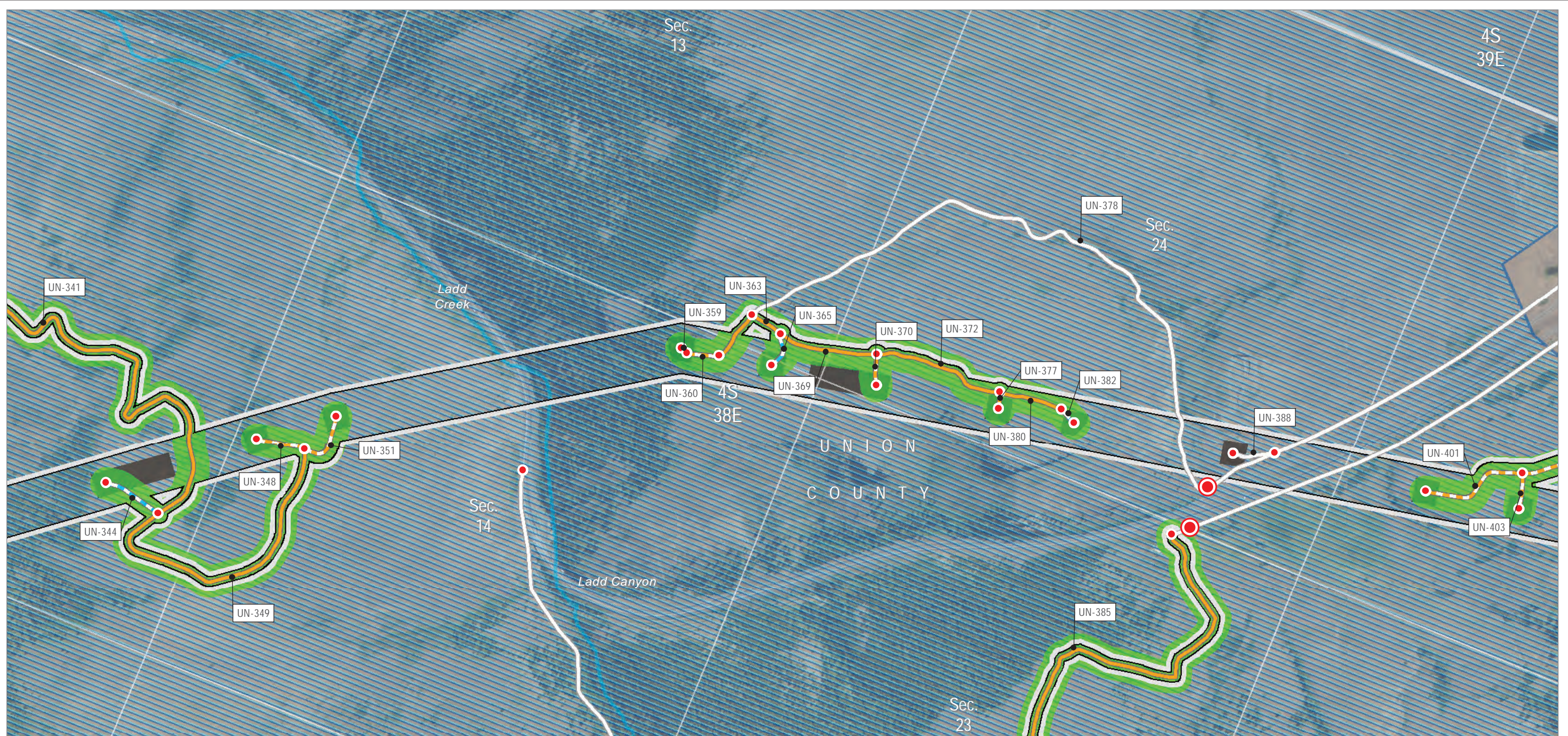
Boardman to Hemingway Transmission Line Project
Application for Site Certificate



**Attachment B-5
Road Classification Guide
and Access Control Plan**

Union County

Map 60



Source(s): BLM, IPC, ODFW, ODOT, USDA, USGS, Ventyx, Esri
 Z:\UtlServ\Boardman_Hemingway\Reports\002_Oregon_Energy_Siting_Council\03_Final
 ASC\Exhibits\B_Project Information\Maps\Attachment B-5 Roads\Roads_UNION_rev 20180629.mxd

Project Features

- Site Boundary
- Work Areas
- Access**
- Access Nodes
- Access Control
- Existing Road, No Substantial Modification, 0-20% Improvements
- Existing Road, Substantial Modification, 21-70% Improvements

- New Road, Bladed
- New Road, Primitive
- Access Road Indirect Impacts**
- Access Controlled, Not Included in Calculations
- Wildlife Habitat**
- Elk**
- Winter Range
- Land Status**
- Private

Other Features

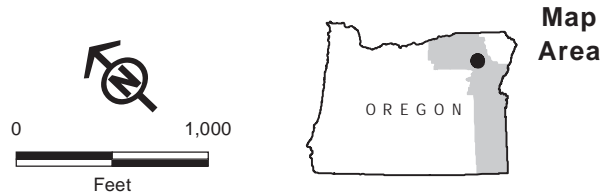
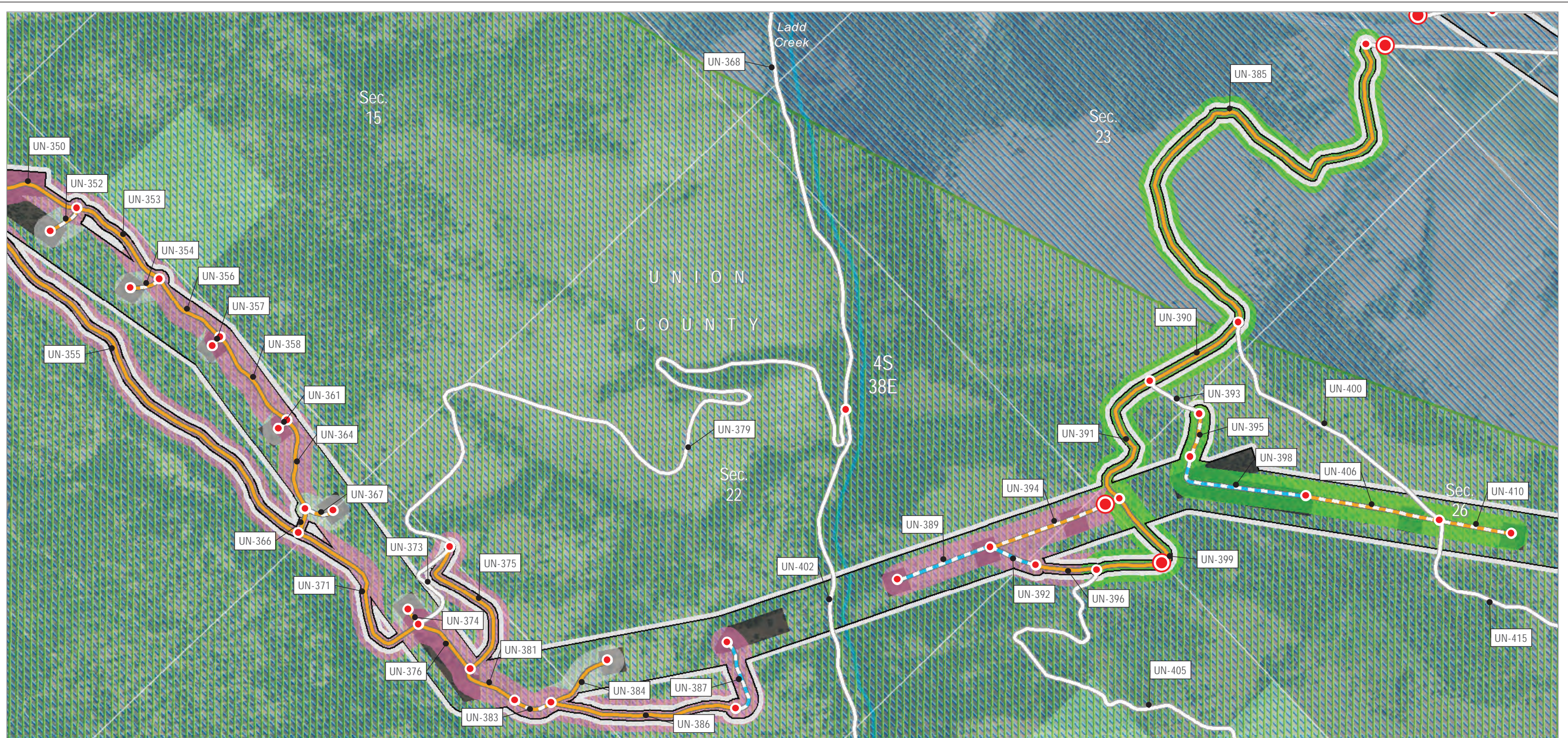
- Stream/River/Canal

Boardman to Hemingway Transmission Line Project
 Application for Site Certificate



**Attachment B-5
 Road Classification Guide
 and Access Control Plan**

Union County



Source(s): BLM, IPC, ODFW, ODOT, USDA, USGS, Ventyx, Esri
 Z:\UtilServ\Boardman_Hemingway\Reports\002_Oregon_Energy_Siting_Council\03_Final
 ASC\Exhibits\B_Project Information\Maps\Attachment B-5 Roads\Roads_UNION_rev 20180629.mxd

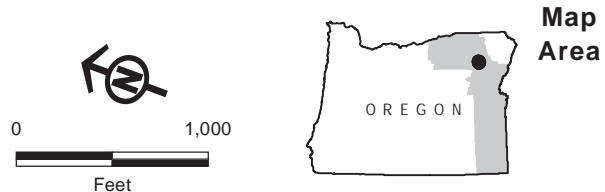
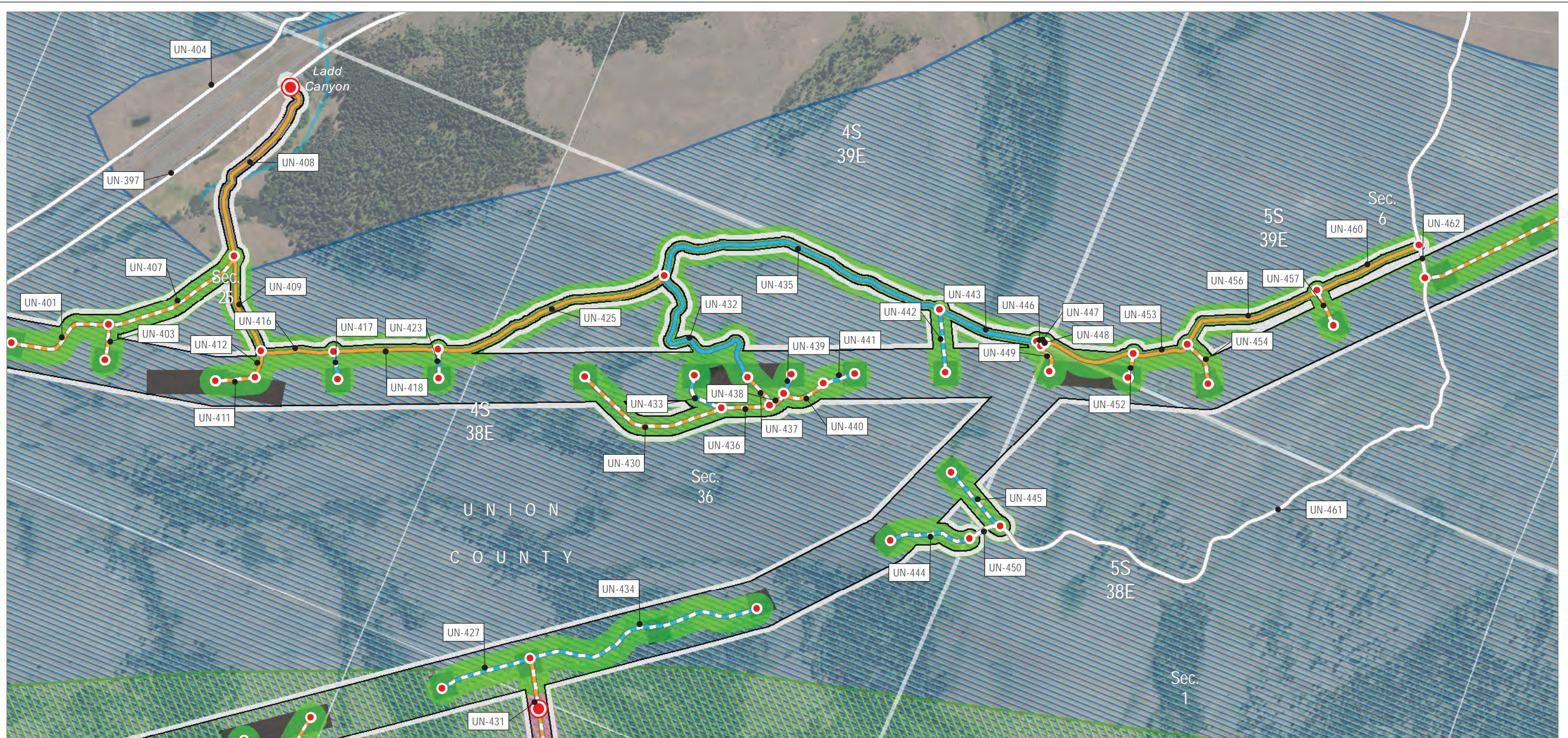
- | | | |
|---|---|--|
| <p>Project Features</p> <ul style="list-style-type: none"> Site Boundary Work Areas Access Access Nodes Access Control Existing Road, No Substantial Modification, 0-20% Improvements Existing Road, Substantial Modification, 21-70% Improvements | <ul style="list-style-type: none"> New Road, Bladed New Road, Primitive Access Road Indirect Impacts Included in Calculations Access Controlled, Not Included in Calculations Not Included Wildlife Habitat Elk Summer Range Winter Range | <p>Land Status</p> <ul style="list-style-type: none"> Forest Service Private <p>Other Features</p> <ul style="list-style-type: none"> Stream/River/Canal |
|---|---|--|

Boardman to Hemingway Transmission Line Project
 Application for Site Certificate



**Attachment B-5
 Road Classification Guide
 and Access Control Plan**

Union County



Source(s): BLM, IPC, ODFW, ODOT, USDA, USGS, Ventyx, Esri
 Z:\UtilServ\Boardman_Hemingway\Reports\002_Oregon_Energy_Siting_Council\03_Final
 ASC\Exhibits\B_Project Information\Maps\Attachment B-5 Roads\Roads_UNION_rev 20180629.mxd

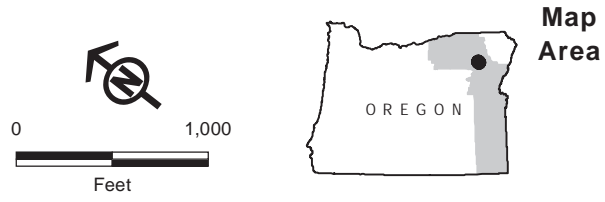
- | | | |
|---|---|---|
| <p>Project Features</p> <ul style="list-style-type: none"> Site Boundary Work Areas <p>Access</p> <ul style="list-style-type: none"> ● Access Nodes Access Control <p>Existing Road, No Substantial Modification, 0-20% Improvements</p> <ul style="list-style-type: none"> <p>Existing Road, Substantial Modification, 21-70% Improvements</p> <ul style="list-style-type: none"> | <p>Existing Road, Substantial Modification, 71-100% Improvements</p> <ul style="list-style-type: none"> <p>New Road, Bladed</p> <ul style="list-style-type: none"> <p>New Road, Primitive</p> <ul style="list-style-type: none"> <p>Access Road Indirect Impacts</p> <ul style="list-style-type: none"> Included in Calculations Access Controlled, Not Included in Calculations <p>Wildlife Habitat</p> <ul style="list-style-type: none"> Elk Summer Range | <p> Winter Range</p> <p>Land Status</p> <ul style="list-style-type: none"> Private <p>Other Features</p> <ul style="list-style-type: none"> ~ Stream/River/Canal |
|---|---|---|

Boardman to Hemingway Transmission Line Project
 Application for Site Certificate



**Attachment B-5
 Road Classification Guide
 and Access Control Plan**

Union County



Source(s): BLM, IPC, ODFW, ODOT, USDA, USGS, Ventyx, Esri
 Z:\UtilServ\Boardman_Hemingway\Reports\002_Oregon_Energy_Siting_Council\03_Final
 ASC\Exhibits\B_Project Information\Maps\Attachment B-5 Roads\Roads_UNION_rev 20180629.mxd

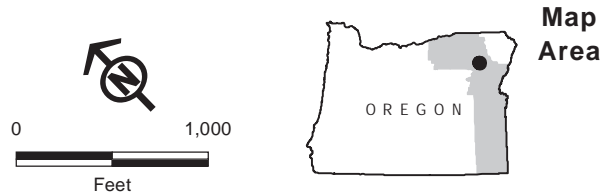
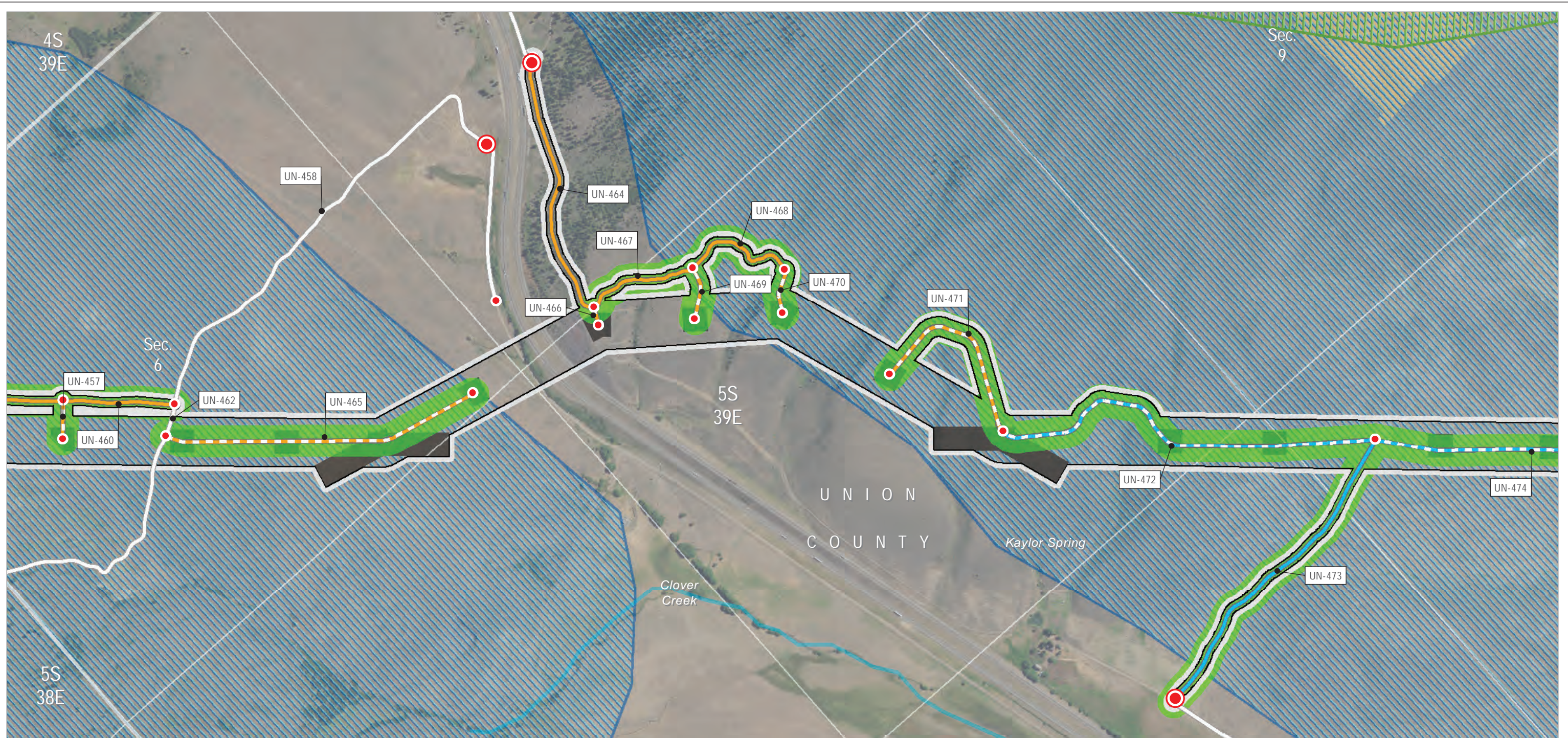
- Project Features**
- Site Boundary
 - Work Areas
- Access**
- Access Nodes
 - Access Control
 - Existing Road, No Substantial Modification, 0-20% Improvements
 - Existing Road, Substantial Modification, 21-70% Improvements
- Existing Road, Substantial Modification, 71-100% Improvements**
- New Road, Bladed**
- New Road, Primitive**
- Access Road Indirect Impacts**
- Included in Calculations
 - Access Controlled, Not Included in Calculations
- Wildlife Habitat**
- Elk
 - Summer Range
- Winter Range**
- Land Status**
- Private

Boardman to Hemingway Transmission Line Project
 Application for Site Certificate



**Attachment B-5
 Road Classification Guide
 and Access Control Plan**

Union County



Source(s): BLM, IPC, ODFW, ODOT, USDA, USGS, Ventyx, Esri
 Z:\UtilServ\Boardman_Hemingway\Reports\002_Oregon_Energy_Siting_Council\03_Final
 ASC\Exhibits\B_Project Information\Maps\Attachment B-5 Roads\Roads_UNION_rev 20180629.mxd

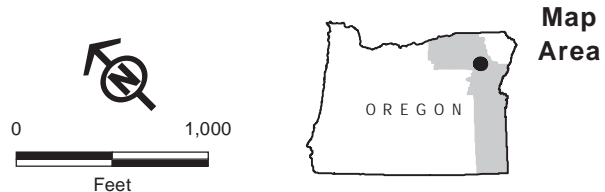
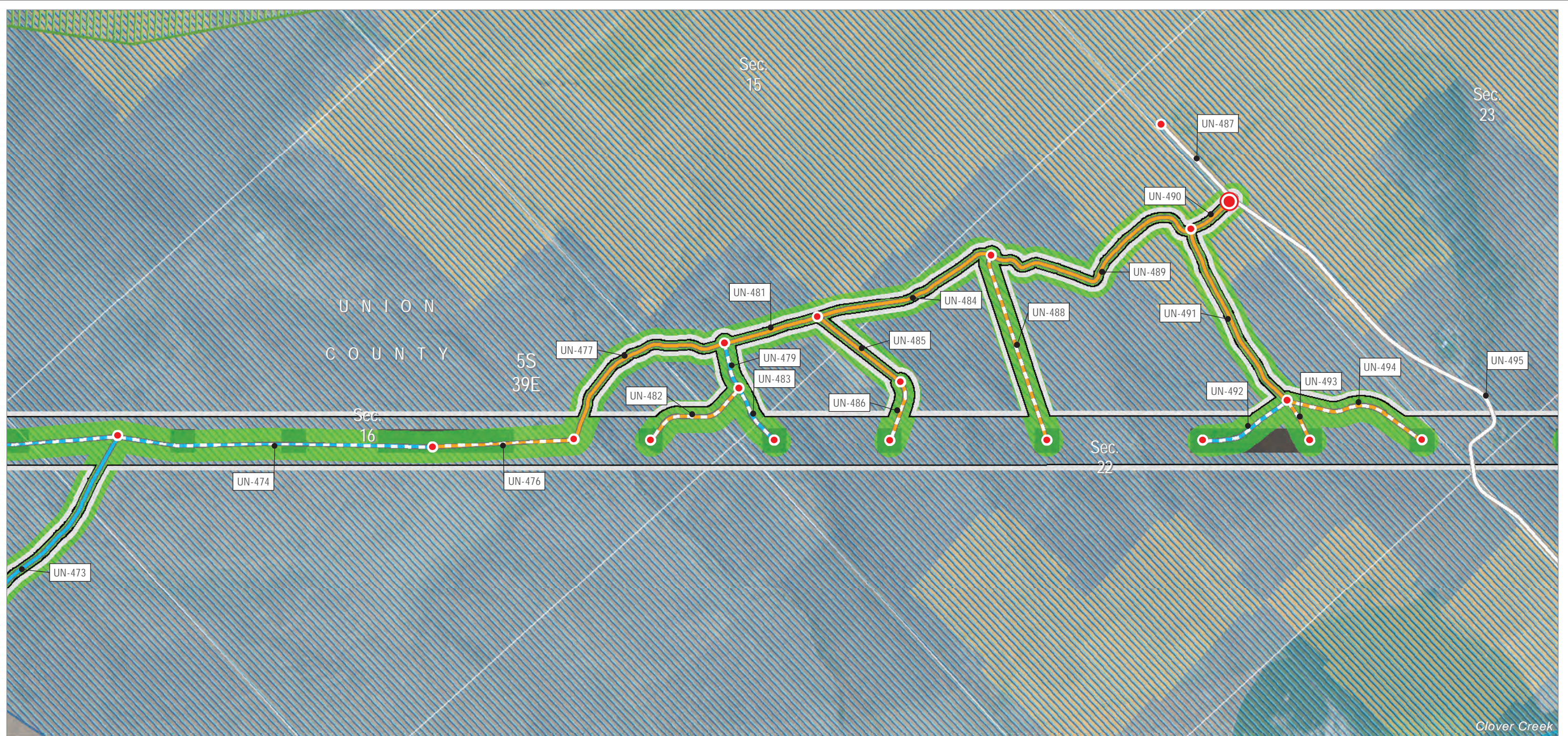
- | | | |
|---|--|---|
| <p>Project Features</p> <ul style="list-style-type: none"> Site Boundary Work Areas <p>Access</p> <ul style="list-style-type: none"> • Access Nodes Access Control <p>Existing Road, No Substantial Modification, 0-20% Improvements</p> <ul style="list-style-type: none"> <p>Existing Road, Substantial Modification, 21-70% Improvements</p> <ul style="list-style-type: none"> | <p>Existing Road, Substantial Modification, 71-100% Improvements</p> <ul style="list-style-type: none"> <p>New Road, Bladed</p> <ul style="list-style-type: none"> <p>New Road, Primitive</p> <ul style="list-style-type: none"> <p>Access Road Indirect Impacts</p> <ul style="list-style-type: none"> Access Controlled, Not Included in Calculations <p>Wildlife Habitat</p> <p>Elk</p> <ul style="list-style-type: none"> Summer Range Winter Range | <p>Sage-grouse</p> <ul style="list-style-type: none"> Low Density/General Habitat Management Area (GHMA) <p>Land Status</p> <ul style="list-style-type: none"> Private <p>Other Features</p> <ul style="list-style-type: none"> ~ Stream/River/Canal |
|---|--|---|

Boardman to Hemingway Transmission Line Project
 Application for Site Certificate



**Attachment B-5
 Road Classification Guide
 and Access Control Plan**

Union County



Source(s): BLM, IPC, ODFW, ODOT, USDA, USGS, Ventyx, Esri
 Z:\UtlServ\Boardman_Hemingway\Reports\002_Oregon_Energy_Siting_Council\03_Final
 ASC\Exhibits\B_Project Information\Maps\Attachment B-5 Roads\Roads_UNION_rev 20180629.mxd

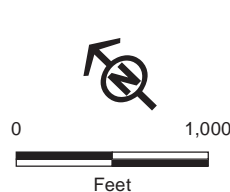
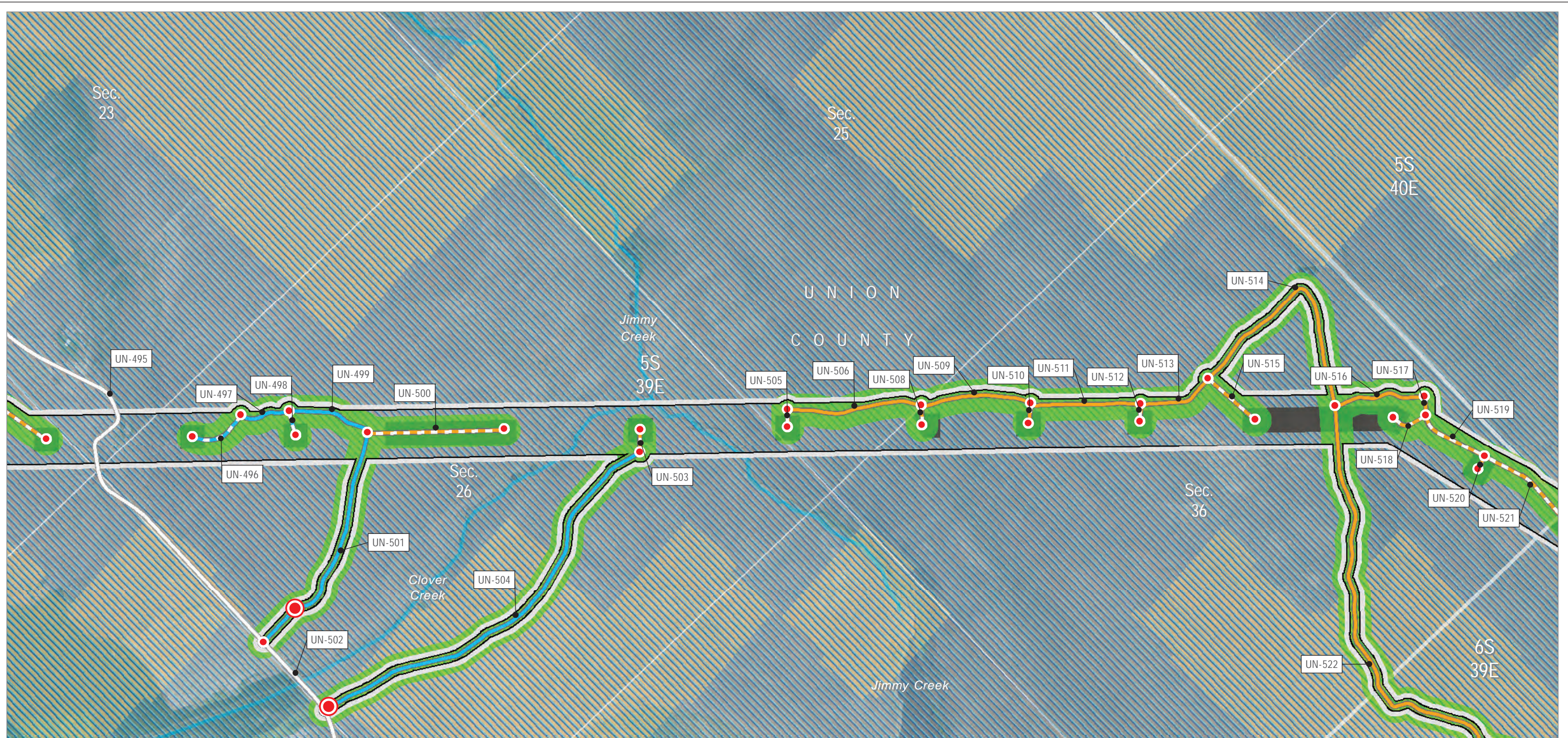
- Project Features**
- Site Boundary
 - Work Areas
- Access**
- Access Nodes
 - Access Control
- Existing Road, No Substantial Modification, 0-20% Improvements**
- Existing Road, Substantial Modification, 21-70% Improvements
- Existing Road, Substantial Modification, 71-100% Improvements**
- New Road, Bladed
 - New Road, Primitive
- Access Road Indirect Impacts**
- Access Controlled, Not Included in Calculations
- Wildlife Habitat**
- Elk
 - Summer Range
 - Winter Range
- Sage-grouse**
- Low Density/General Habitat Management Area (GHMA)
- Land Status**
- Private
- Other Features**
- Stream/River/Canal

Boardman to Hemingway Transmission Line Project
 Application for Site Certificate



**Attachment B-5
 Road Classification Guide
 and Access Control Plan**

Union County



Source(s): BLM, IPC, ODFW, ODOT, USDA, USGS, Ventyx, Esri
 Z:\UtilServ\Boardman_Hemingway\Reports\002_Oregon_Energy_Siting_Council\03_Final
 ASC\Exhibits\B_Project Information\Maps\Attachment B-5 Roads\Roads_UNION_rev 20180629.mxd

- Project Features**
- Site Boundary
 - Work Areas
- Access**
- Access Nodes
 - ⊙ Access Control
- Existing Road, No Substantial Modification, 0-20% Improvements
- Existing Road, Substantial Modification, 21-70% Improvements

- Existing Road, Substantial Modification, 71-100% Improvements
- New Road, Bladed
- New Road, Primitive
- Access Road Indirect Impacts
- Access Controlled, Not Included in Calculations
- Wildlife Habitat**
- Elk
- Winter Range

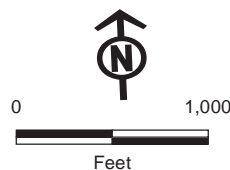
- Sage-grouse**
- Low Density/General Habitat Management Area (GHMA)
- Land Status**
- Private
- Other Features**
- Stream/River/Canal

Boardman to Hemingway Transmission Line Project
 Application for Site Certificate



**Attachment B-5
 Road Classification Guide
 and Access Control Plan**

Union County



Source(s): BLM, IPC, ODFW, ODOT, USDA, USGS, Ventyx, Esri
 Z:\UtilServ\Boardman_Hemingway\Reports\002_Oregon_Energy_Siting_Council\03_Final
 ASC\Exhibits\B_Project Information\Maps\Attachment B-5 Roads\Roads_UNION_rev 20180629.mxd

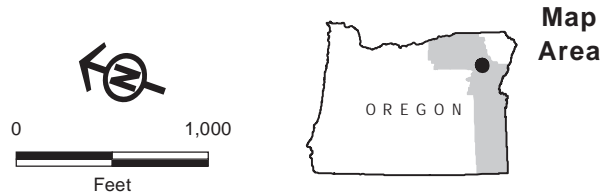
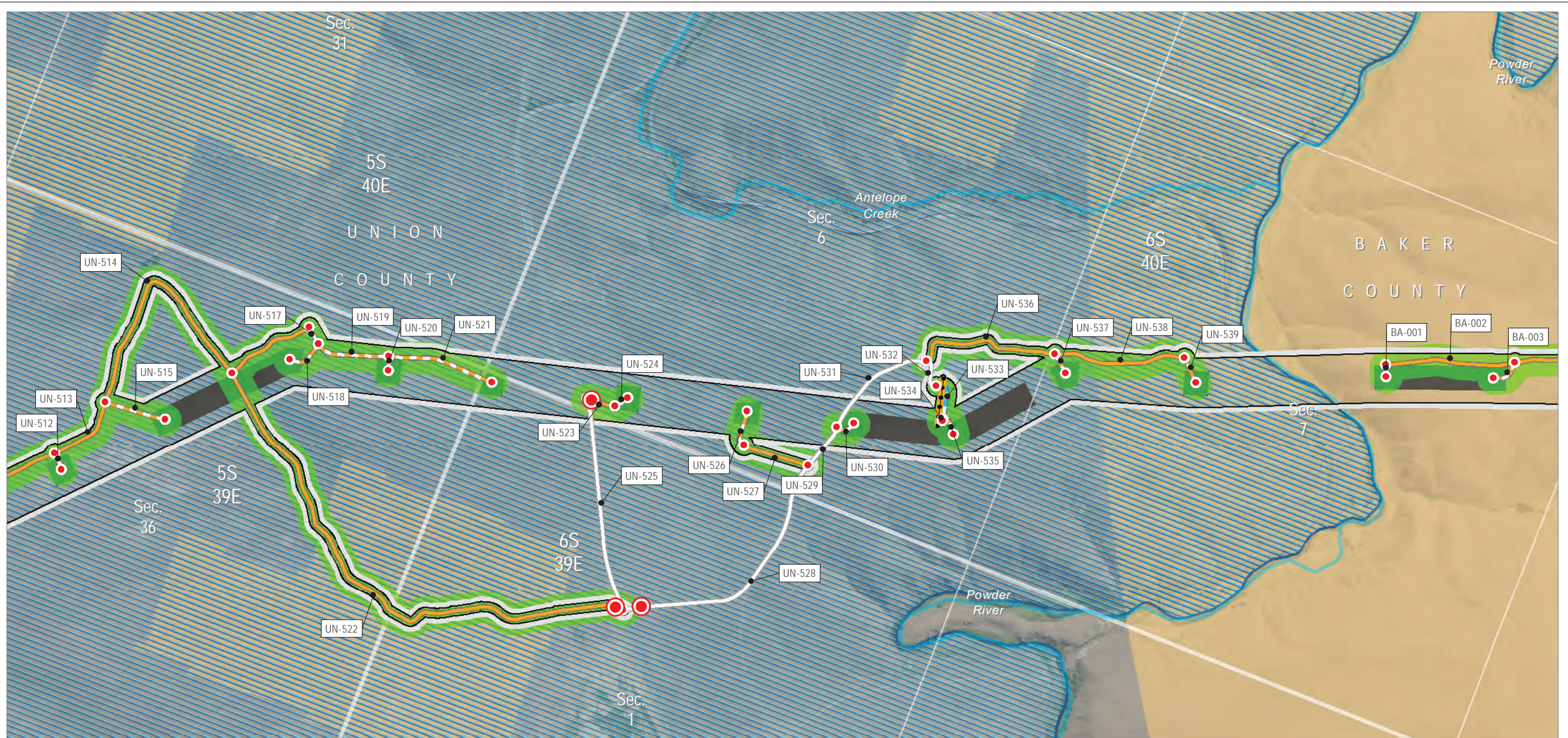
- | | | |
|--|---|---|
| <p>Project Features</p> <ul style="list-style-type: none"> Site Boundary Work Areas Access Access Nodes Access Control Existing Road, No Substantial Modification, 0-20% Improvements Existing Road, Substantial Modification, 71-100% Improvements | <ul style="list-style-type: none"> New Road, Bladed New Road, Primitive Access Road Indirect Impacts Access Controlled, Not Included in Calculations Wildlife Habitat Elk Winter Range Sage-grouse Low Density/General Habitat Management Area (GHMA) | <p>Land Status</p> <ul style="list-style-type: none"> Private <p>Other Features</p> <ul style="list-style-type: none"> Stream/River/Canal |
|--|---|---|

Boardman to Hemingway Transmission Line Project
 Application for Site Certificate



**Attachment B-5
 Road Classification Guide
 and Access Control Plan**

Union County



Source(s): BLM, IPC, ODFW, ODOT, USDA, USGS, Ventyx, Esri
 Z:\Utl\Serv\Boardman_Hemingway\Reports\002_Oregon_Energy_Siting_Council\03_Final
 ASC\Exhibits\B_Project Information\Maps\Attachment B-5 Roads\Roads_UNION_rev 20180629.mxd

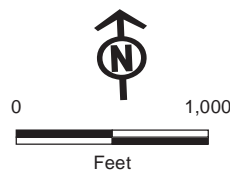
- Project Features**
- Site Boundary
 - Work Areas
 - Communication Station Distribution Lines
- Access**
- Access Nodes
 - Access Control
 - Existing Road, No Substantial Modification, 0-20% Improvements
- Existing Road, Substantial Modification, 21-70% Improvements**
- New Road, Bladed
 - New Road, Primitive
- Access Road Indirect Impacts**
- Access Controlled, Not Included in Calculations
- Wildlife Habitat**
- Elk
 - Winter Range
- Sage-grouse**
- Low Density/General Habitat Management Area (GHMA)
- Land Status**
- Private
- Other Features**
- Stream/River/Canal

Boardman to Hemingway Transmission Line Project
 Application for Site Certificate



**Attachment B-5
 Road Classification Guide
 and Access Control Plan**

Union County



Source(s): BLM, IPC, ODFW, ODOT, USDA, USGS, Ventyx, Esri
 Z:\UtilServ\Boardman_Hemingway\Reports\002_Oregon_Energy_Siting_Council\03_Final
 ASC\Exhibits\B_Project Information\Maps\Attachment B-5 Roads\Roads_UNION_rev 20180629.mxd

Project Features

- Site Boundary
- Work Areas
- Access**
- Access Nodes
- Existing Road, No Substantial Modification, 0-20% Improvements

Wildlife Habitat

- Sage-grouse**
- Low Density/General Habitat Management Area (GHMA)

Land Status

- Private

Other Features

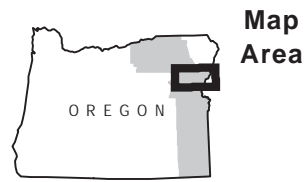
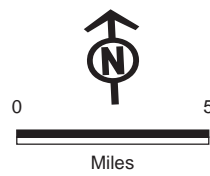
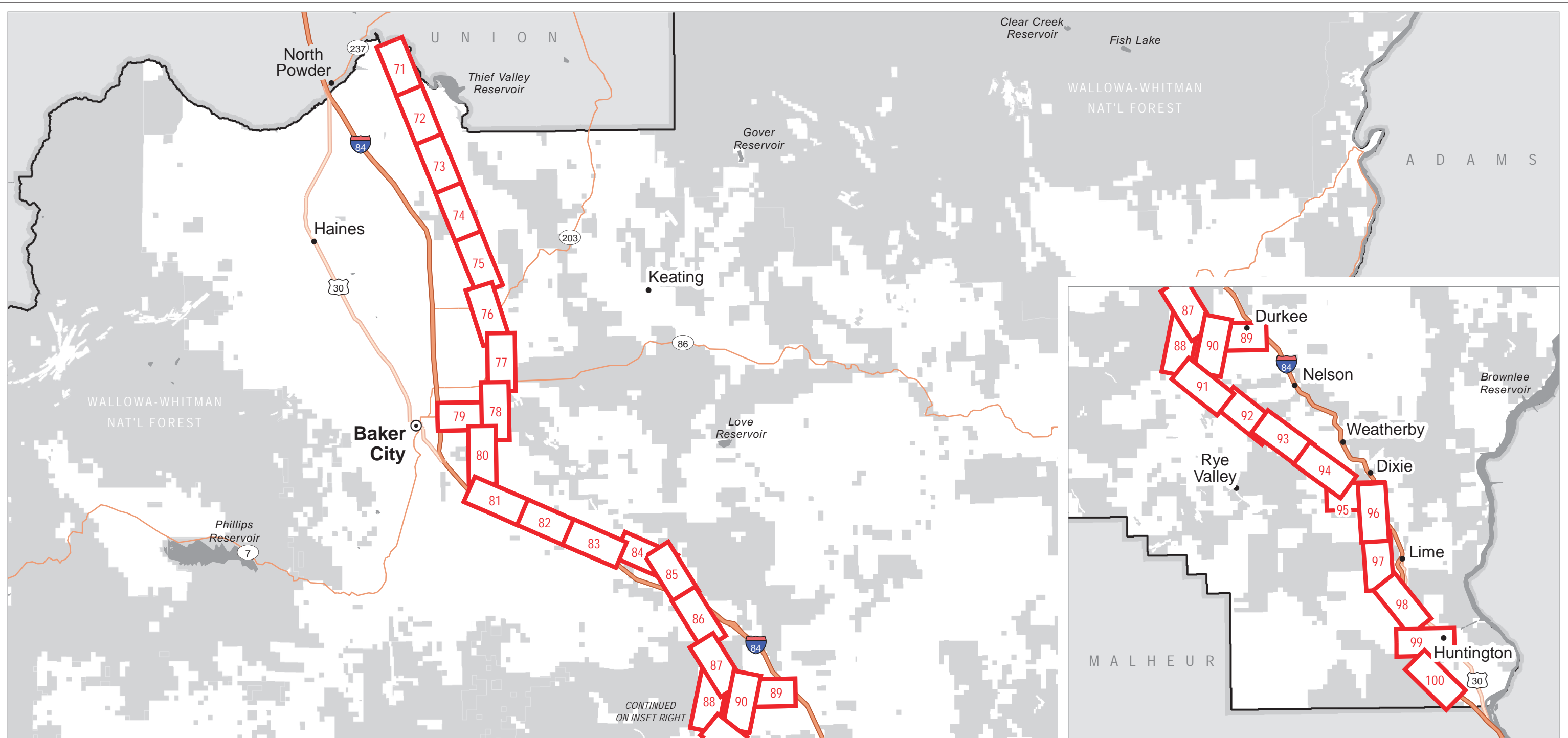
- Stream/River/Canal

Boardman to Hemingway Transmission Line Project
 Application for Site Certificate



**Attachment B-5
 Road Classification Guide
 and Access Control Plan**

Union County



Map Index
 [Red Box] Location Map (Map #)

Source(s): BLM, IPC, Esri

Z:\UtilServ\Boardman_Hemingway\Reports\002_Oregon_Energy_Siting_Council\03_Final ASC\Exhibits\B_Project Information\Maps\Attachment B-5 Roads\Index_Baker.mxd

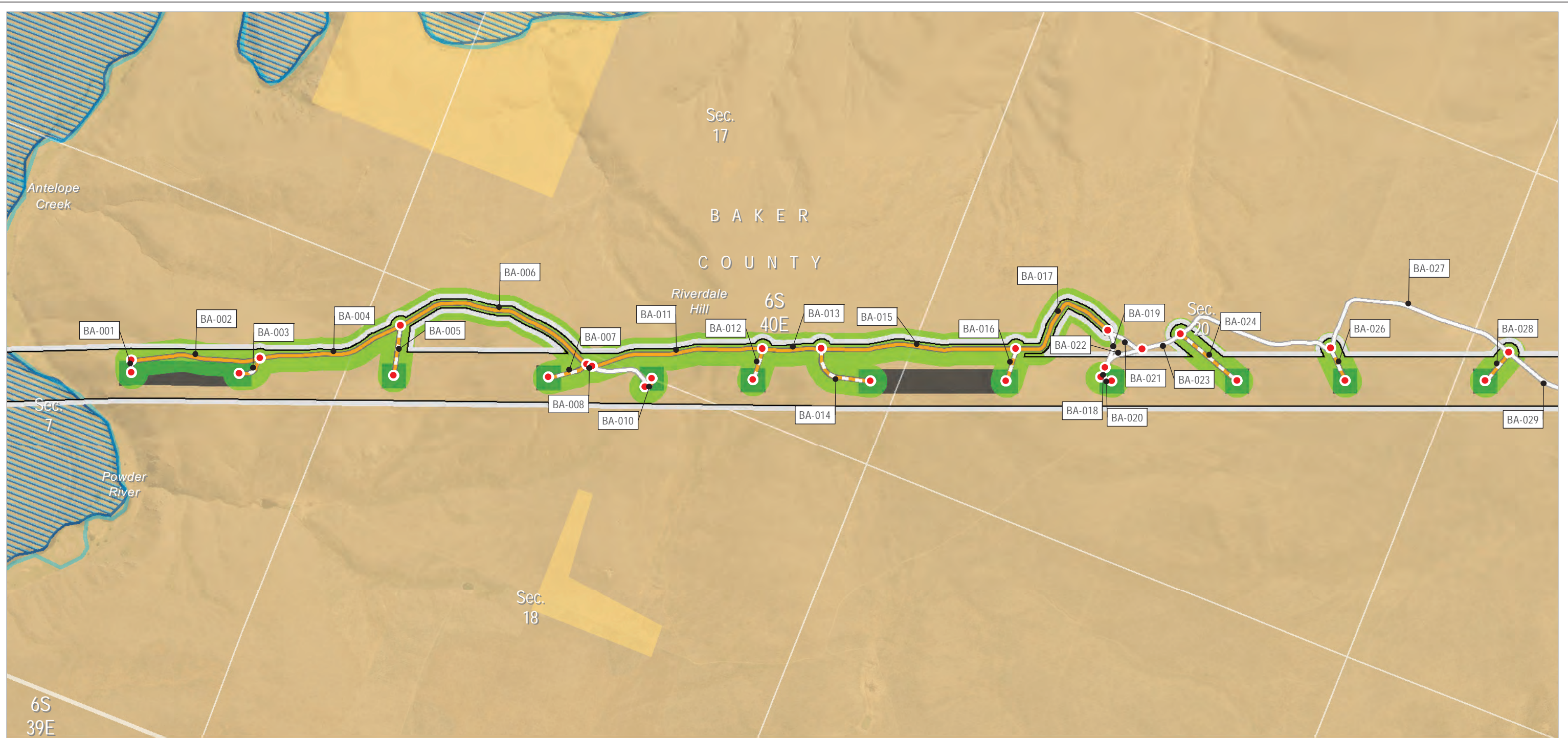
Boardman to Hemingway Transmission Line Project
 Application for Site Certificate



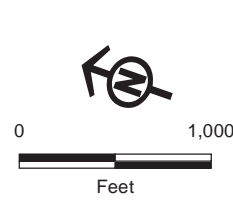
**Attachment B-5
 Road Classification Guide
 and Access Control Plan**

Baker County

Map Index



6S
39E



Source(s): BLM, IPC, ODFW, ODOT, USDA, USGS, Ventyx, Esri

Z:\UtilServ\Boardman_Hemingway\Reports\002_Oregon_Energy_Siting_Council\03_Final
ASC\Exhibits\B_Project Information\Maps\Attachment B-5 Roads\Roads_BAKER_rev 20180615.mxd

Project Features

- Site Boundary
- Work Areas
- Access**
- Access Nodes
- Existing Road, No Substantial Improvements
- Existing Road, Substantial Improvements
- New Road, Bladed

Land Status

- Bureau of Land Management
- Private
- Other Features**
- Stream/River/Canal

Wildlife Habitat

- Elk
- Winter Range
- Sage-grouse
- Low Density/General Habitat Management Area (GHMA)

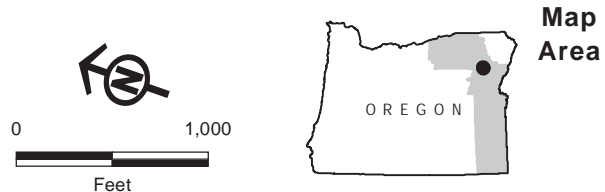
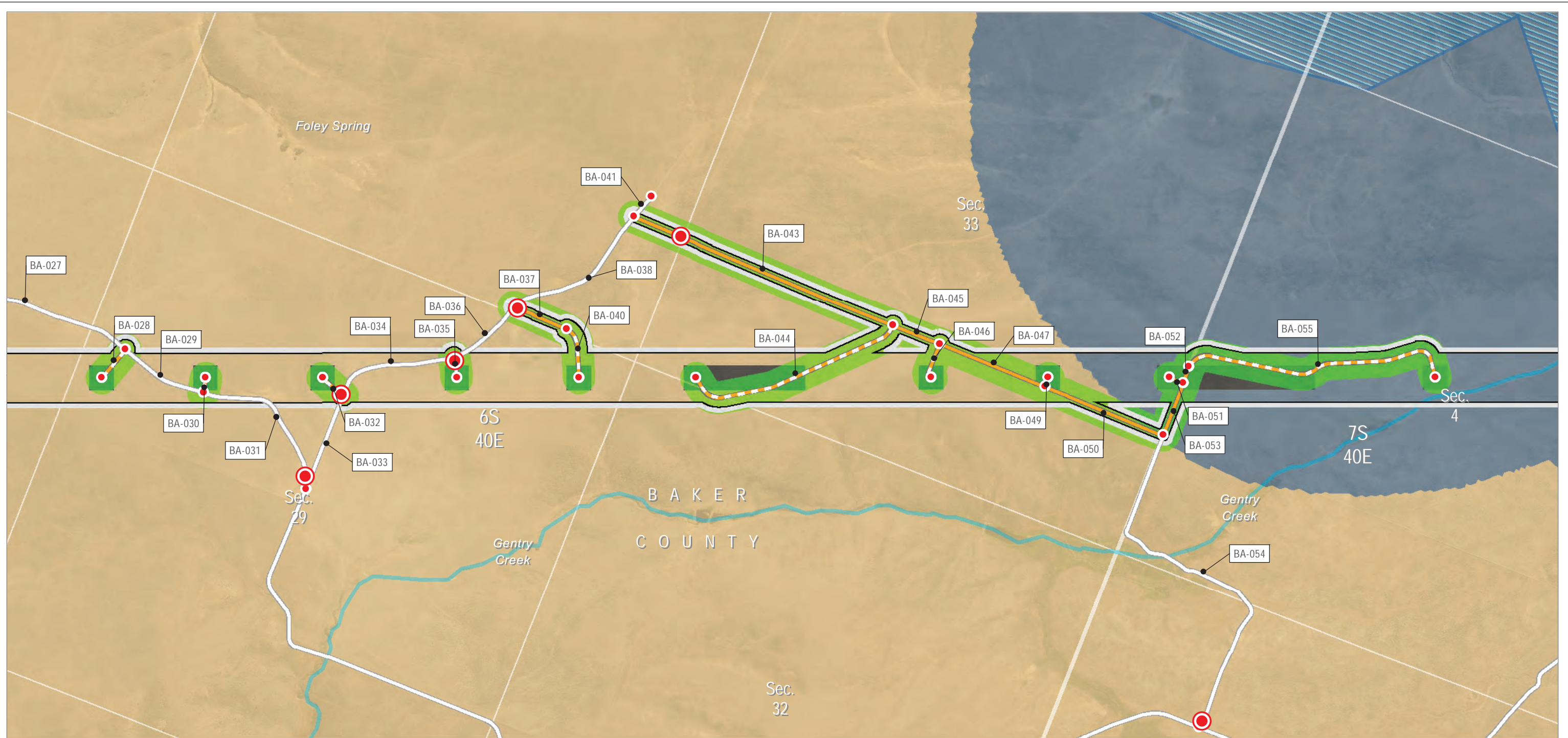
Boardman to Hemingway Transmission Line Project
Application for Site Certificate



**Attachment B-5
Road Classification Guide
and Access Control Plan**

Baker County

Map 71



Source(s): BLM, IPC, ODFW, ODOT, USDA, USGS, Ventyx, Esri
 Z:\Utl\Serv\Boardman_Hemingway\Reports\002_Oregon_Energy_Siting_Council\03_Final
 ASC\Exhibits\B_Project Information\Maps\Attachment B-5 Roads\Roads_BAKER_rev 20180615.mxd

- | | | |
|--|--|---|
| <p>Project Features</p> <ul style="list-style-type: none"> Site Boundary Work Areas Access • Access Nodes Access Control Existing Road, No Substantial Modification, 0-20% Improvements Existing Road, Substantial Modification, 21-70% Improvements | <ul style="list-style-type: none"> New Road, Primitive Access Road Indirect Impacts Access Controlled, Not Included in Calculations <p>Wildlife Habitat</p> <ul style="list-style-type: none"> ■ Elk Winter Range ■ Sage-grouse Core Area/Priority Habitat Management Area (PHMA) Low Density/General Habitat Management Area (GHMA) | <p>Land Status</p> <ul style="list-style-type: none"> Private <p>Other Features</p> <ul style="list-style-type: none"> ~ Stream/River/Canal |
|--|--|---|

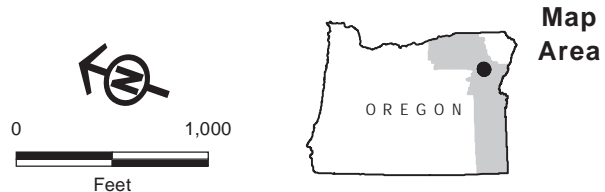
Boardman to Hemingway Transmission Line Project
 Application for Site Certificate



**Attachment B-5
 Road Classification Guide
 and Access Control Plan**

Baker County

Map 72



Source(s): BLM, IPC, ODFW, ODOT, USDA, USGS, Ventyx, Esri
 Z:\UtlServ\Boardman_Hemingway\Reports\002_Oregon_Energy_Siting_Council\03_Final
 ASC\Exhibits\B_Project Information\Maps\Attachment B-5 Roads\Roads_BAKER_rev 20180615.mxd

- Project Features**
- Site Boundary
 - Work Areas
- Access**
- Access Nodes
 - Access Control
- Road Modification**
- Existing Road, No Substantial Modification, 0-20% Improvements
 - Existing Road, Substantial Modification, 21-70% Improvements
 - Existing Road, Substantial Modification, 71-100% Improvements
 - New Road, Primitive
- Access Road Indirect Impacts**
- Included in Calculations
 - Access Controlled, Not Included in Calculations
 - Not Included
- Wildlife Habitat**
- Elk Winter Range

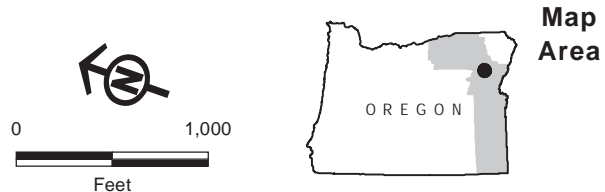
- Sage-grouse**
- Core Area/Priority Habitat Management Area (PHMA)
 - Low Density/General Habitat Management Area (GHMA)
- Land Status**
- Private
- Other Features**
- Stream/River/Canal

Boardman to Hemingway Transmission Line Project
 Application for Site Certificate



**Attachment B-5
 Road Classification Guide
 and Access Control Plan**

Baker County
 Map 73



Source(s): BLM, IPC, ODFW, ODOT, USDA, USGS, Ventyx, Esri
 Z:\UtilServ\Boardman_Hemingway\Reports\002_Oregon_Energy_Siting_Council\03_Final
 ASC\Exhibits\B_Project Information\Maps\Attachment B-5 Roads\Roads_BAKER_rev 20180615.mxd

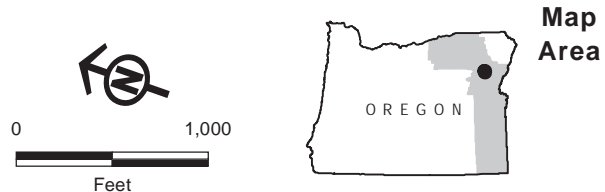
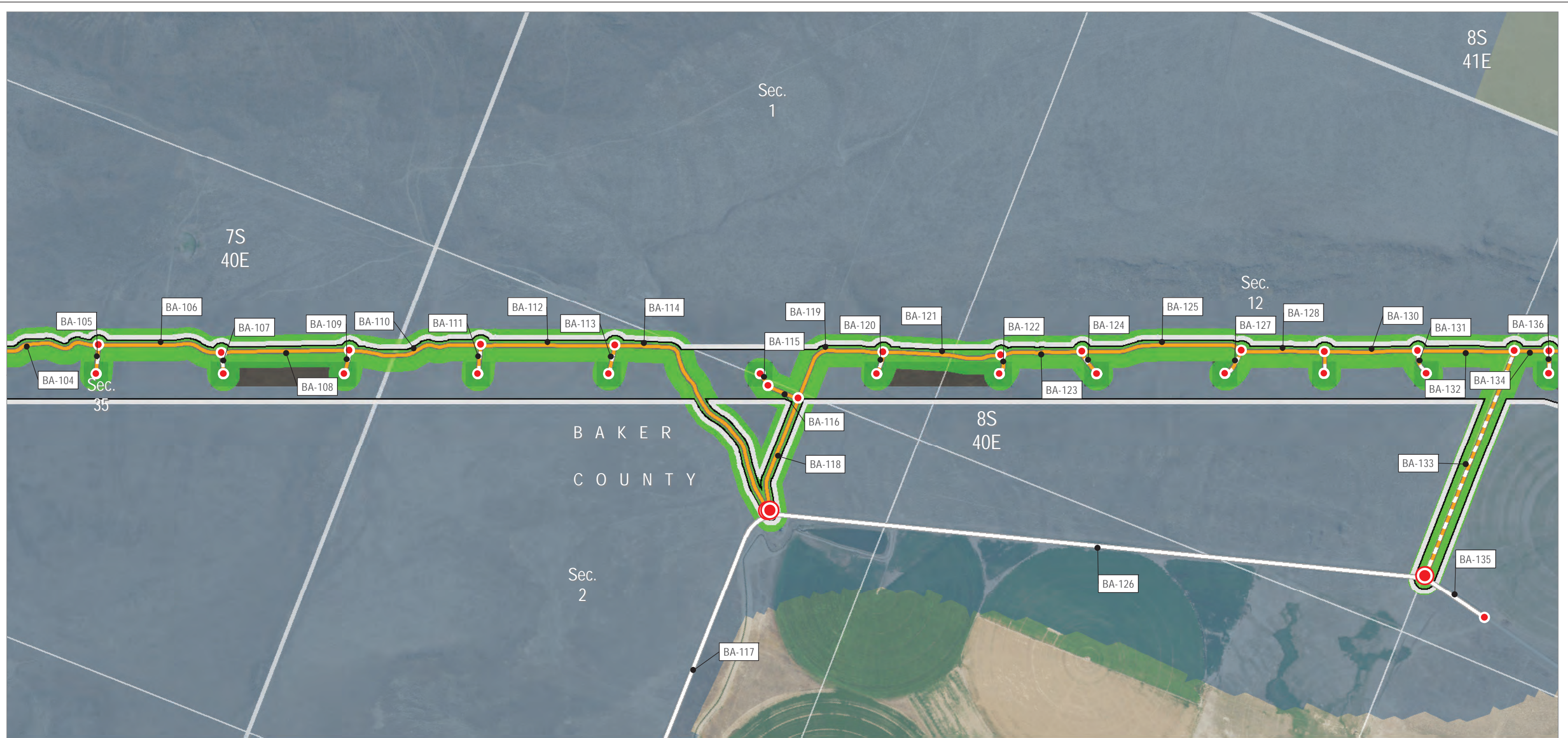
- | | | |
|--|--|--|
| <p>Project Features</p> <ul style="list-style-type: none"> Site Boundary Work Areas <p>Access</p> <ul style="list-style-type: none"> Access Nodes Access Control <p>Existing Road, No Substantial Modification, 0-20% Improvements</p> <ul style="list-style-type: none"> <p>Existing Road, Substantial Modification, 21-70% Improvements</p> <ul style="list-style-type: none"> | <p>New Road, Bladed</p> <ul style="list-style-type: none"> <p>New Road, Primitive</p> <ul style="list-style-type: none"> <p>Access Road Indirect Impacts</p> <ul style="list-style-type: none"> Included in Calculations Access Controlled, Not Included in Calculations Not Included <p>Wildlife Habitat</p> <p>Sage-grouse</p> <ul style="list-style-type: none"> Core Area/Priority Habitat Management Area (PHMA) | <p>Land Status</p> <ul style="list-style-type: none"> Bureau of Land Management Private |
|--|--|--|

Boardman to Hemingway Transmission Line Project
 Application for Site Certificate



**Attachment B-5
 Road Classification Guide
 and Access Control Plan**

Baker County



- Project Features**
- Site Boundary
 - Work Areas
- Access**
- Access Nodes
 - Access Control
- Road Classification**
- Existing Road, No Substantial Modification, 0-20% Improvements
 - Existing Road, Substantial Modification, 21-70% Improvements
 - New Road, Primitive
- Wildlife Habitat**
- Access Controlled, Not Included in Calculations
 - Core Area/Priority Habitat Management Area (PHMA)
- Land Status**
- Bureau of Land Management
 - Private

Source(s): BLM, IPC, ODFW, ODOT, USDA, USGS, Ventyx, Esri
 Z:\UtilServ\Boardman_Hemingway\Reports\002_Oregon_Energy_Siting_Council\03_Final ASC\Exhibits\B_Project Information\Maps\Attachment B-5 Roads\Roads_BAKER_rev 20180615.mxd

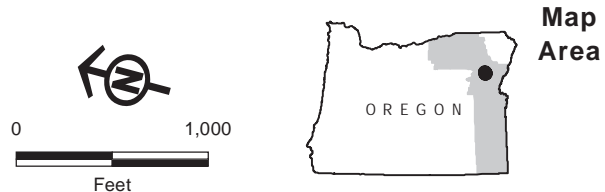
Boardman to Hemingway Transmission Line Project
 Application for Site Certificate



**Attachment B-5
 Road Classification Guide
 and Access Control Plan**

Baker County

Map 75



Source(s): BLM, IPC, ODFW, ODOT, USDA, USGS, Ventyx, Esri
 Z:\Utl\Serv\Boardman_Hemingway\Reports\002_Oregon_Energy_Siting_Council\03_Final
 ASC\Exhibits\B_Project Information\Maps\Attachment B-5 Roads\Roads_BAKER_rev 20180615.mxd

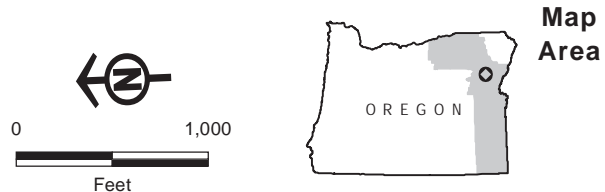
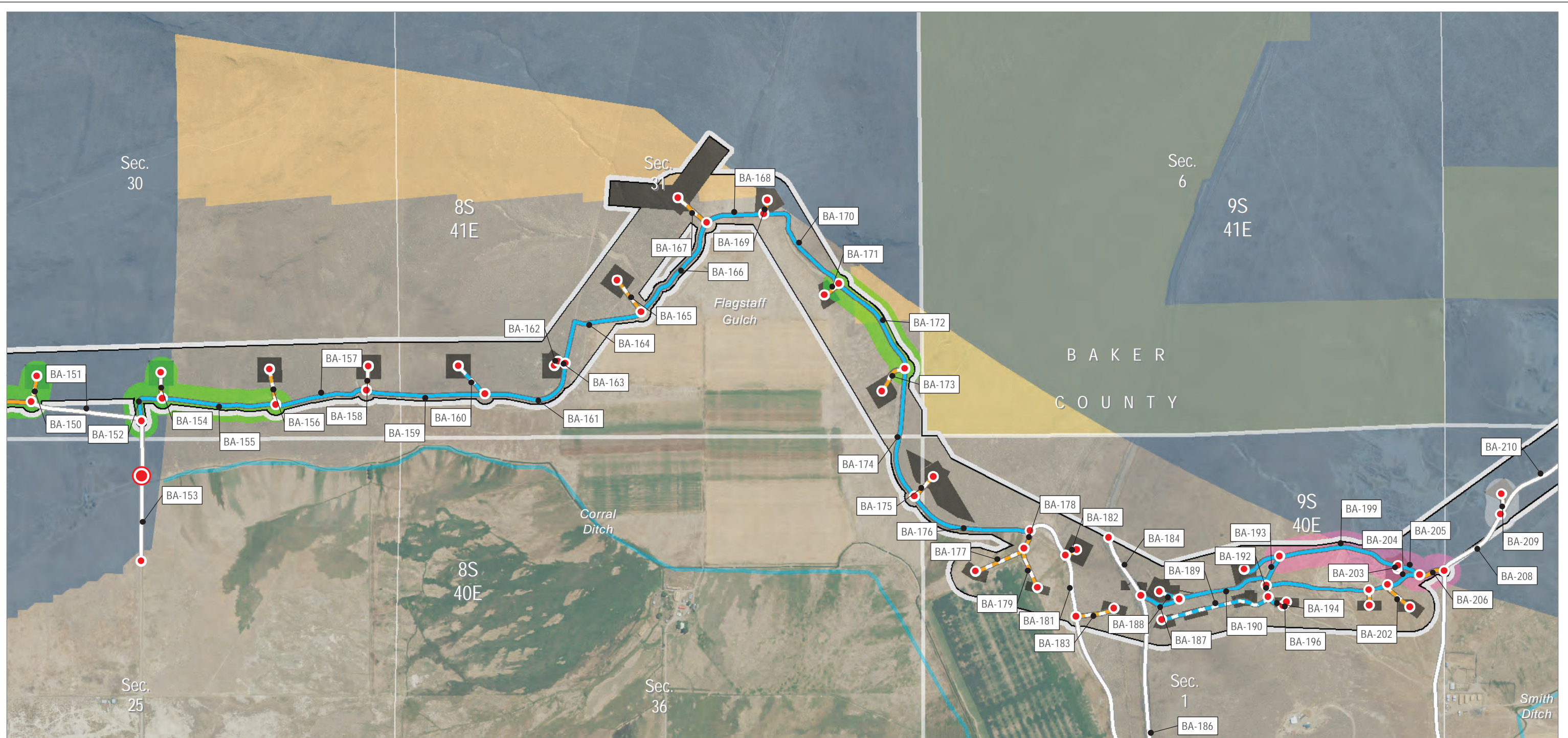
- Project Features**
- Site Boundary
 - Work Areas
- Access**
- Access Nodes
 - Access Control
- Existing Road, No Substantial Modification, 0-20% Improvements**
- Existing Road, Substantial Modification, 21-70% Improvements
- Existing Road, Substantial Modification, 71-100% Improvements**
- New Road, Bladed
 - New Road, Primitive
- Access Road Indirect Impacts**
- Access Controlled, Not Included in Calculations
- Wildlife Habitat**
- Sage-grouse
 - Core Area/Priority Habitat Management Area (PHMA)
- Low Density/General Habitat Management Area (GHMA)**
- Land Status**
- Private
- Other Features**
- Stream/River/Canal

Boardman to Hemingway Transmission Line Project
 Application for Site Certificate



**Attachment B-5
 Road Classification Guide
 and Access Control Plan**

Baker County



Source(s): BLM, IPC, ODFW, ODOT, USDA, USGS, Ventyx, Esri
 Z:\Utils\Boardman_Hemingway\Reports\002_Oregon_Energy_Siting_Council\03_Final
 ASC\Exhibits\B_Project Information\Maps\Attachment B-5 Roads\Roads_BAKER_rev 20180615.mxd

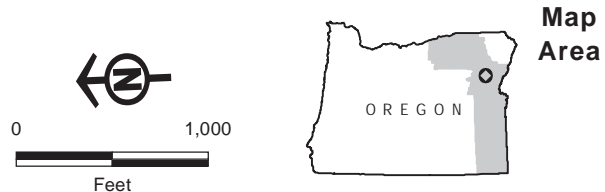
- | | | |
|---|---|--|
| <p>Project Features</p> <ul style="list-style-type: none"> Site Boundary Work Areas <p>Access</p> <ul style="list-style-type: none"> ● Access Nodes Access Control <p> Existing Road, No Substantial Modification, 0-20% Improvements</p> <p> Existing Road, Substantial Modification, 21-70% Improvements</p> | <p> Existing Road, Substantial Modification, 71-100% Improvements</p> <p> New Road, Bladed</p> <p> New Road, Primitive</p> <p> Access Road Indirect Impacts Included in Calculations</p> <p> Access Controlled, Not Included in Calculations</p> <p> Not Included</p> | <p>Wildlife Habitat</p> <p>Sage-grouse</p> <ul style="list-style-type: none"> Core Area/Priority Habitat Management Area (PHMA) Low Density/General Habitat Management Area (GHMA) <p>Land Status</p> <ul style="list-style-type: none"> Bureau of Land Management Private <p>Other Features</p> <ul style="list-style-type: none"> ~ Stream/River/Canal |
|---|---|--|

Boardman to Hemingway Transmission Line Project
 Application for Site Certificate



**Attachment B-5
 Road Classification Guide
 and Access Control Plan**

Baker County



Source(s): BLM, IPC, ODFW, ODOT, USDA, USGS, Ventyx, Esri
 Z:\UtilServ\Boardman_Hemingway\Reports\002_Oregon_Energy_Siting_Council\03_Final
 ASC\Exhibits\B_Project Information\Maps\Attachment B-5 Roads\Roads_BAKER_rev 20180615.mxd

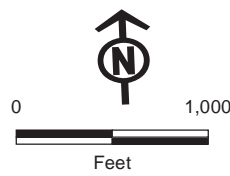
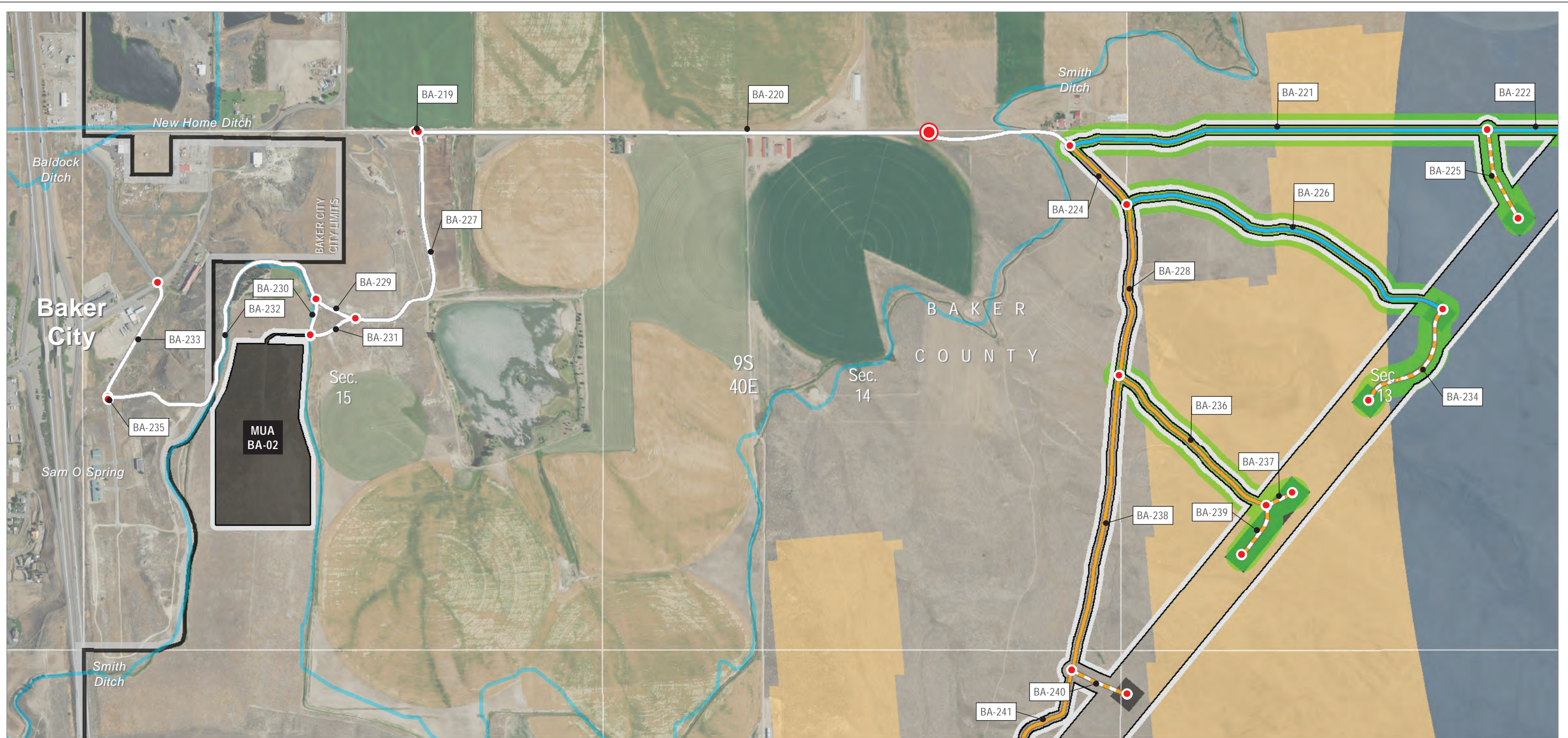
- | | | |
|--|---|---|
| <p>Project Features</p> <ul style="list-style-type: none"> Site Boundary Work Areas <p>Access</p> <ul style="list-style-type: none"> ● Access Nodes Access Control <p> Existing Road, No Substantial Modification, 0-20% Improvements</p> <p> Existing Road, Substantial Modification, 21-70% Improvements</p> | <p> Existing Road, Substantial Modification, 71-100% Improvements</p> <p> New Road, Primitive</p> <p>Access Road Indirect Impacts</p> <ul style="list-style-type: none"> Included in Calculations Access Controlled, Not Included in Calculations Not Included | <p>Wildlife Habitat</p> <p>Sage-grouse</p> <ul style="list-style-type: none"> Core Area/Priority Habitat Management Area (PHMA) Low Density/General Habitat Management Area (GHMA) <p>Land Status</p> <ul style="list-style-type: none"> Bureau of Land Management Private <p>Other Features</p> <ul style="list-style-type: none"> ~ Stream/River/Canal |
|--|---|---|

Boardman to Hemingway Transmission Line Project
 Application for Site Certificate



**Attachment B-5
 Road Classification Guide
 and Access Control Plan**

Baker County



Source(s): BLM, IPC, ODFW, ODOT, USDA, USGS, Ventyx, Esri
 Z:\UtlServ\Boardman_Hemingway\Reports\002_Oregon_Energy_Siting_Council\03_Final
 ASC\Exhibits\B_Project Information\Maps\Attachment B-5 Roads\Roads_BAKER_rev 20180615.mxd

Project Features

- Site Boundary
- Work Areas
- Access**
- Access Nodes
- Access Control
- Existing Road, No Substantial Modification, 0-20% Improvements
- Existing Road, Substantial Modification, 21-70% Improvements

Existing Road, Substantial Modification, 71-100% Improvements

-
- New Road, Primitive
- Access Road Indirect Impacts**
- Access Controlled, Not Included in Calculations
- Wildlife Habitat**
- Sage-grouse**
- Core Area/Priority Habitat Management Area (PHMA)

Low Density/General Habitat Management Area (GHMA)

-
- Land Status**
- Private
- Other Features**
- Stream/River/Canal

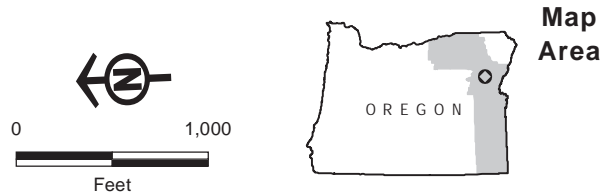
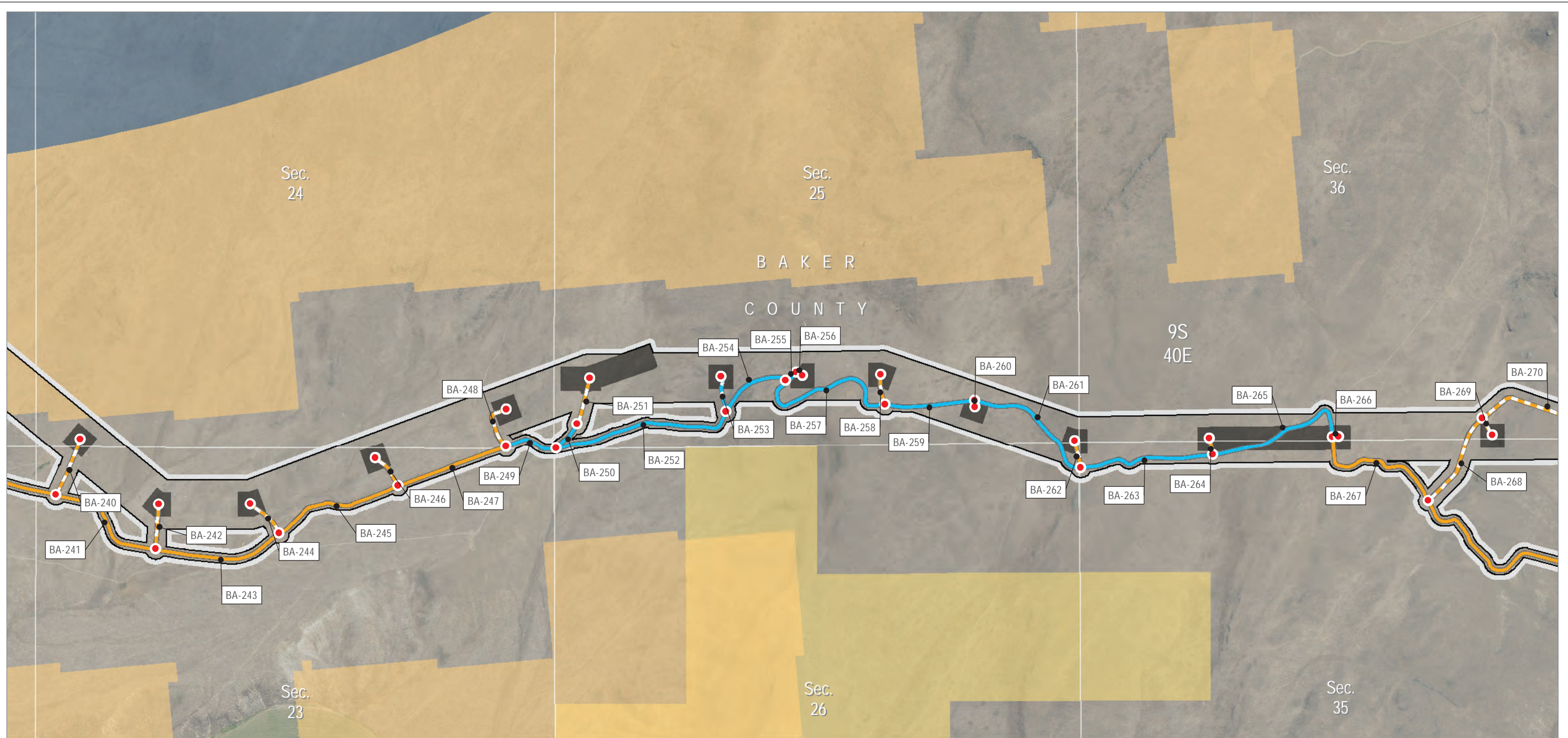
Boardman to Hemingway Transmission Line Project
 Application for Site Certificate



**Attachment B-5
 Road Classification Guide
 and Access Control Plan**

Baker County

Map 79



- Project Features**
- Site Boundary
 - Work Areas
- Access**
- Access Nodes
 - Existing Road, Substantial Modification, 21-70% Improvements
 - Existing Road, Substantial Modification, 71-100% Improvements
 - New Road, Bladed
- Wildlife Habitat**
- Sage-grouse**
- Core Area/Priority Habitat Management Area (PHMA)
 - Low Density/General Habitat Management Area (GHMA)
- Land Status**
- Bureau of Land Management
 - Private
- New Road, Primitive**

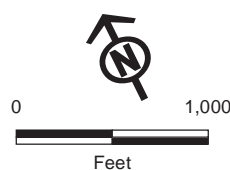
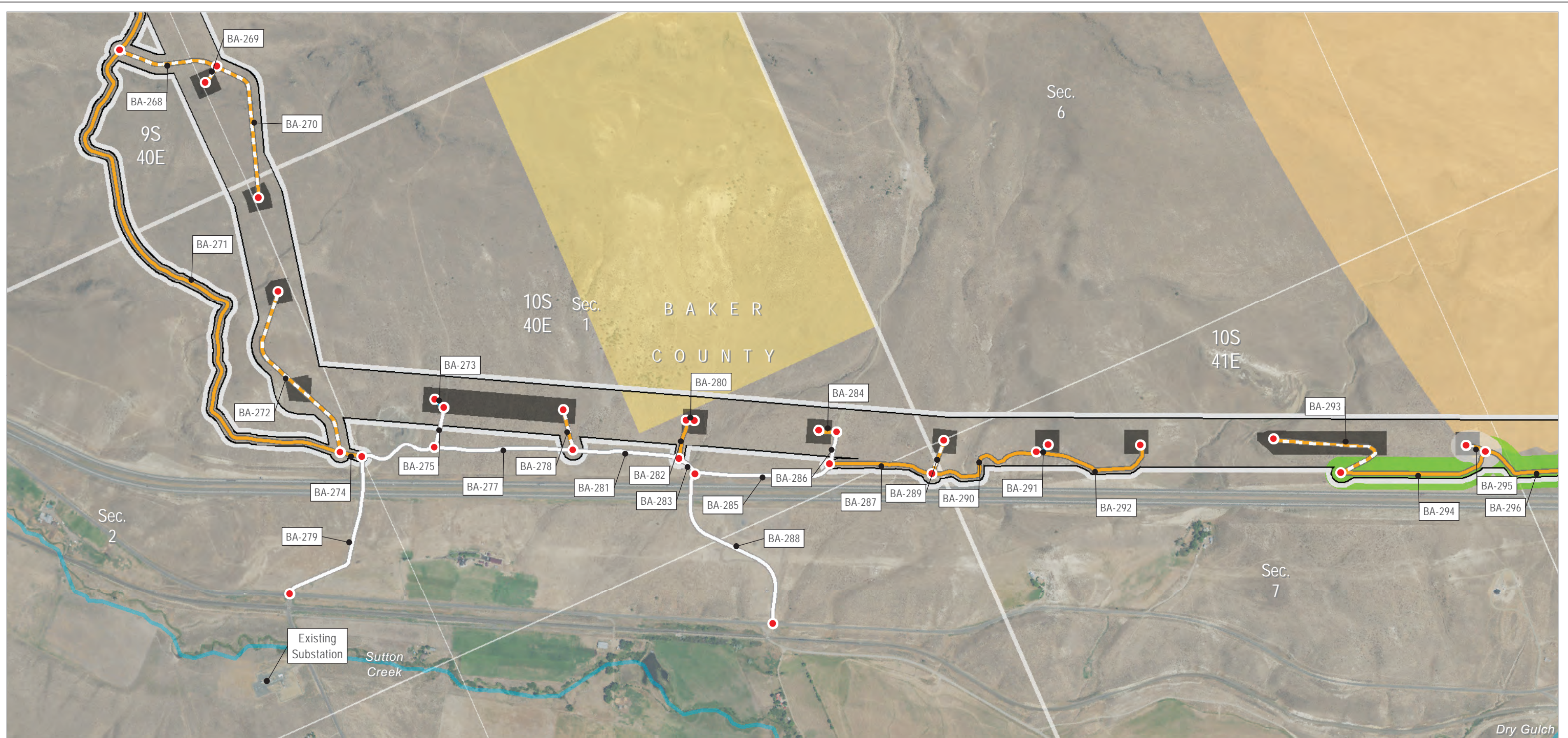
Boardman to Hemingway Transmission Line Project
Application for Site Certificate



**Attachment B-5
Road Classification Guide
and Access Control Plan**

Baker County

Source(s): BLM, IPC, ODFW, ODOT, USDA, USGS, Ventyx, Esri
Z:\UtilServ\Boardman_Hemingway\Reports\002_Oregon_Energy_Siting_Council\03_Final ASC\Exhibits\B_Project Information\Maps\Attachment B-5 Roads\Roads_BAKER_rev 20180615.mxd



Source(s): BLM, IPC, ODFW, ODOT, USDA, USGS, Ventyx, Esri
 Z:\Utils\Boardman_Hemingway\Reports\002_Oregon_Energy_Siting_Council\03_Final
 ASC\Exhibits\B_Project Information\Maps\Attachment B-5 Roads\Roads_BAKER_rev 20180615.mxd

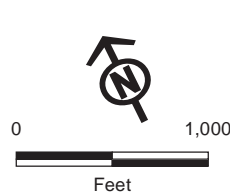
- Project Features**
- Site Boundary
 - Work Areas
 - Access**
 - Access Nodes
 - Existing Road, No Substantial Modification, 0-20% Improvements
 - Existing Road, Substantial Modification, 21-70% Improvements
 - New Road, Bladed
 - New Road, Primitive
 - Access Road Indirect Impacts
 - Access Controlled, Not Included in Calculations
 - Not Included
 - Wildlife Habitat**
 - Sage-grouse Low Density/General Habitat Management Area (GHMA)
 - Bureau of Land Management
 - Private
 - Other Features**
 - Stream/River/Canal

Boardman to Hemingway Transmission Line Project
 Application for Site Certificate



**Attachment B-5
 Road Classification Guide
 and Access Control Plan**

Baker County



Project Features

- Site Boundary
- Work Areas
- Access**
- Access Nodes
- Access Control
- Existing Road, No Substantial Modification, 0-20% Improvements
- Existing Road, Substantial Modification, 21-70% Improvements

Access Road Indirect Impacts

- New Road, Bladed
- New Road, Primitive
- Access Controlled, Not Included in Calculations
- Not Included

Wildlife Habitat

- Sage-grouse**
- Core Area/Priority Habitat Management Area (PHMA)
- Low Density/General Habitat Management Area (GHMA)

Land Status

- Bureau of Land Management
- Private

Other Features

- Stream/River/Canal

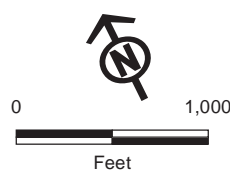
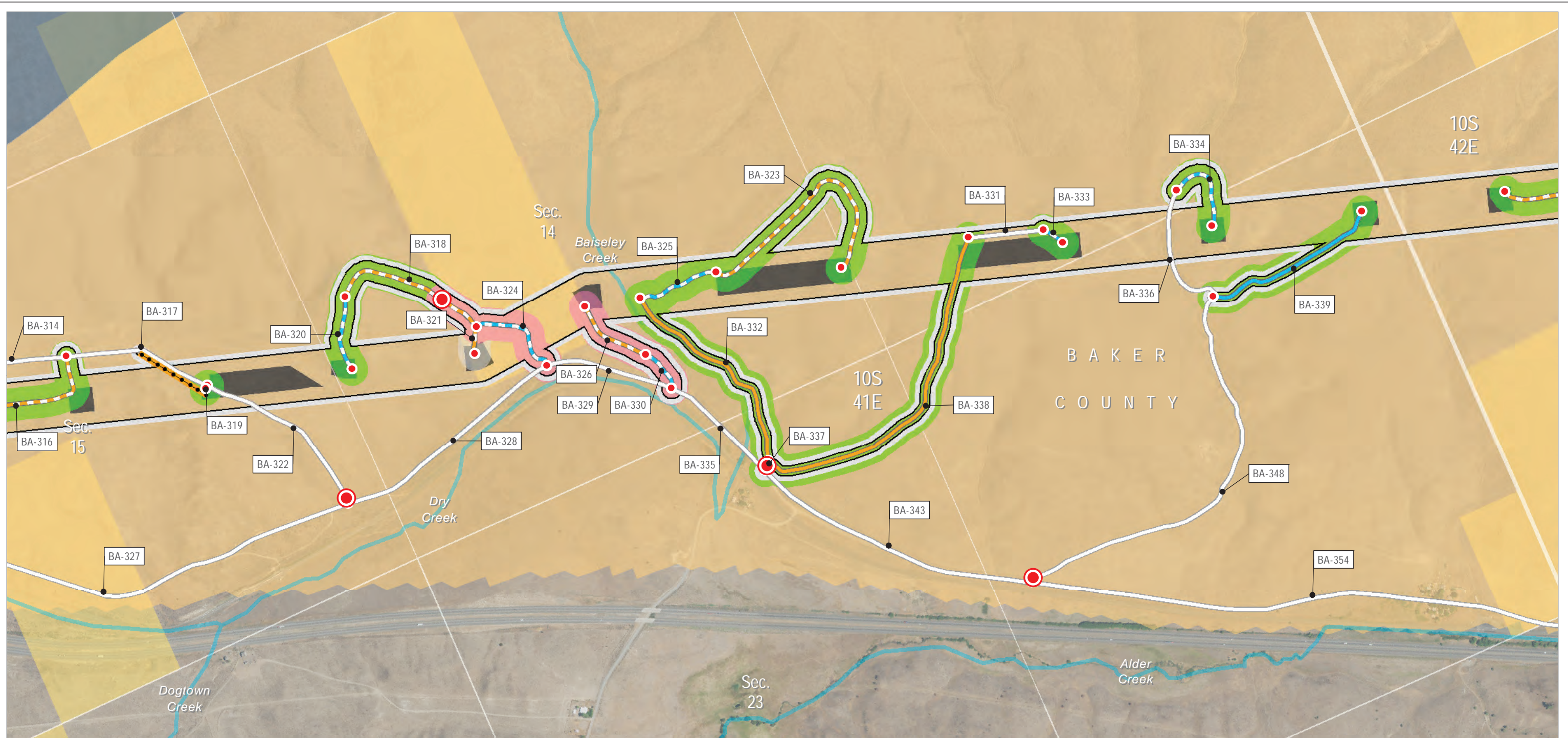
Boardman to Hemingway Transmission Line Project
Application for Site Certificate



**Attachment B-5
Road Classification Guide
and Access Control Plan**

Baker County

Source(s): BLM, IPC, ODFW, ODOT, USDA, USGS, Ventyx, Esri
Z:\UtilServ\Boardman_Hemingway\Reports\002_Oregon_Energy_Siting_Council\03_Final ASC\Exhibits\B_Project Information\Maps\Attachment B-5 Roads\Roads_BAKER_rev 20180615.mxd



Source(s): BLM, IPC, ODFW, ODOT, USDA, USGS, Ventyx, Esri
 Z:\Utl\Serv\Boardman_Hemingway\Reports\002_Oregon_Energy_Siting_Council\03_Final
 ASC\Exhibits\B_Project Information\Maps\Attachment B-5 Roads\Roads_BAKER_rev 20180615.mxd

Project Features

- Site Boundary
- Work Areas
- Communication Station Distribution Lines

Access

- Access Nodes
- Access Control
- Existing Road, No Substantial Modification, 0-20% Improvements

- Existing Road, Substantial Modification, 21-70% Improvements
- Existing Road, Substantial Modification, 71-100% Improvements

- New Road, Bladed
- New Road, Primitive

Access Road Indirect Impacts

- Included in Calculations
- Access Controlled, Not Included in Calculations

Wildlife Habitat

- Sage-grouse
- Core Area/Priority Habitat Management Area (PHMA)
- Low Density/General Habitat Management Area (GHMA)

Land Status

- Bureau of Land Management
- Private

Other Features

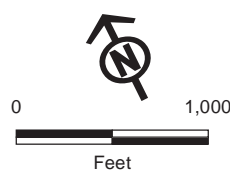
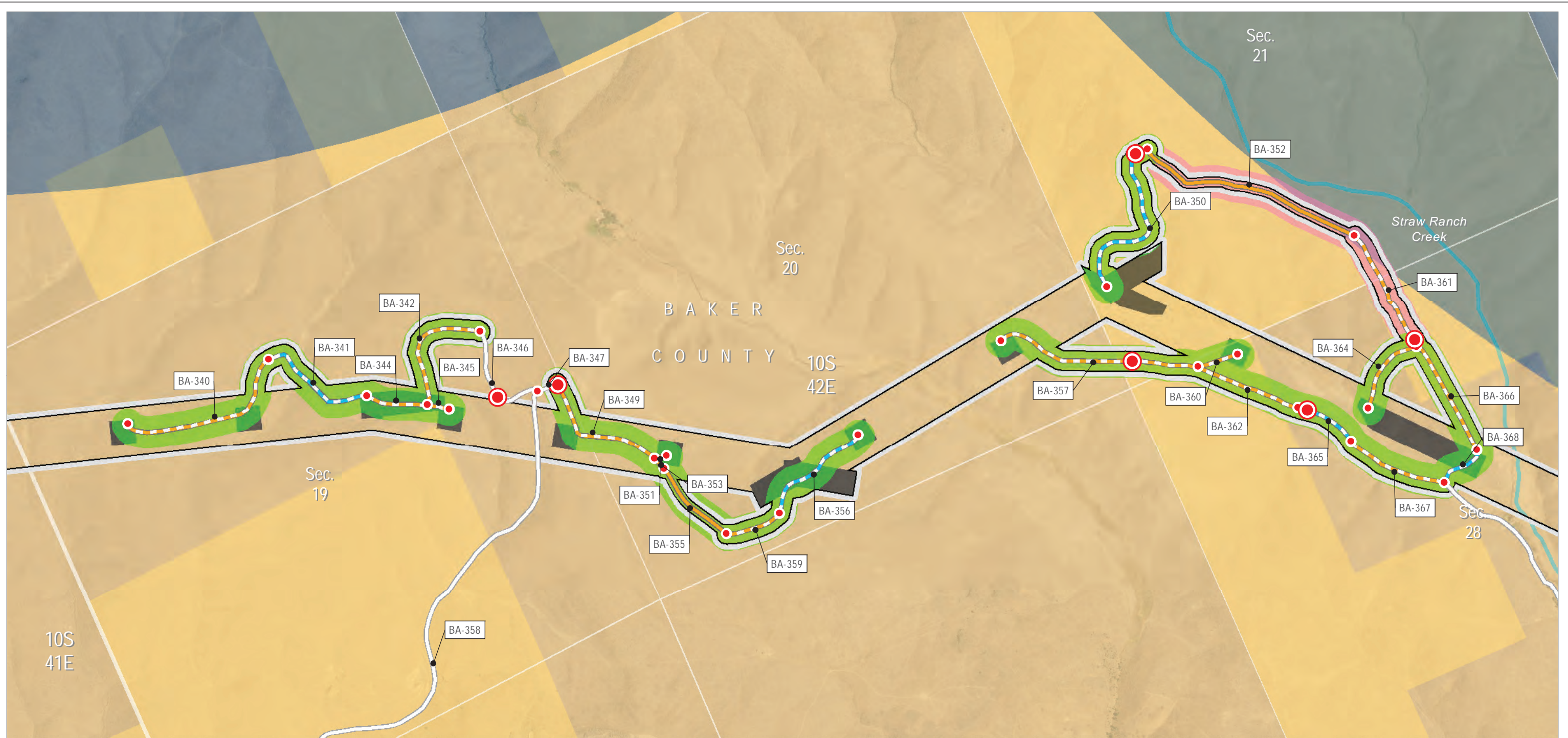
- Stream/River/Canal

Boardman to Hemingway Transmission Line Project
 Application for Site Certificate



**Attachment B-5
 Road Classification Guide
 and Access Control Plan**

Baker County



Source(s): BLM, IPC, ODFW, ODOT, USDA, USGS, Ventyx, Esri
 Z:\UtilServ\Boardman_Hemingway\Reports\002_Oregon_Energy_Siting_Council\03_Final
 ASC\Exhibits\B_Project Information\Maps\Attachment B-5 Roads\Roads_BAKER_rev 20180615.mxd

Project Features

- Site Boundary
- Work Areas
- Access**
- Access Nodes
- Access Control
- Existing Road, No Substantial Modification, 0-20% Improvements
- Existing Road, Substantial Modification, 21-70% Improvements

Access Road Indirect Impacts

- New Road, Bladed
- New Road, Primitive
- Included in Calculations
- Access Controlled, Not Included in Calculations

Wildlife Habitat

- Sage-grouse**
- Core Area/Priority Habitat Management Area (PHMA)
- Low Density/General Habitat Management Area (GHMA)

Land Status

- Bureau of Land Management
- Private
- Other Features**
- Stream/River/Canal

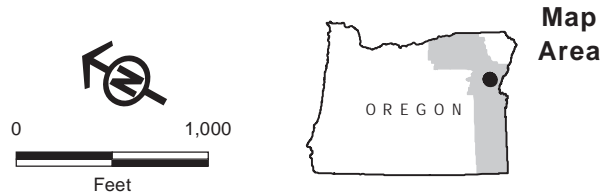
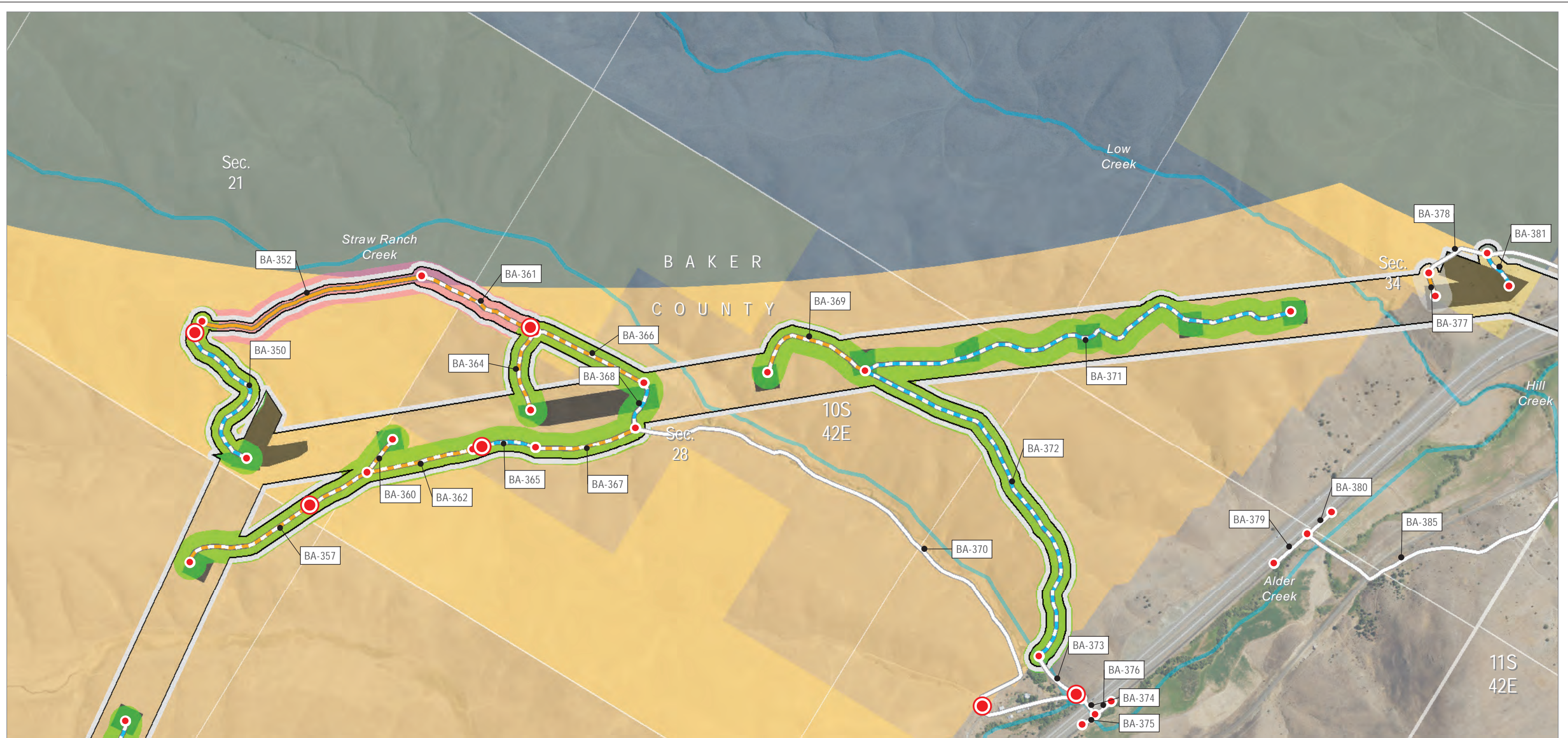
Boardman to Hemingway Transmission Line Project
 Application for Site Certificate



**Attachment B-5
 Road Classification Guide
 and Access Control Plan**

Baker County

Map 84



Project Features

- Site Boundary
- Work Areas
- Access**
- Access Nodes
- Access Control
- Existing Road, No Substantial Modification, 0-20% Improvements
- Existing Road, Substantial Modification, 21-70% Improvements

- New Road, Bladed
- New Road, Primitive
- Access Road Indirect Impacts**
- Included in Calculations
- Access Controlled, Not Included in Calculations
- Not Included
- Wildlife Habitat**
- Sage-grouse**
- Core Area/Priority Habitat Management Area (PHMA)

- Low Density/General Habitat Management Area (GHMA)
- Land Status**
- Bureau of Land Management
- Private
- Other Features**
- Stream/River/Canal

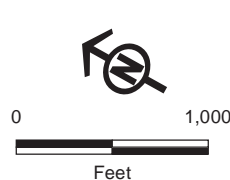
Boardman to Hemingway Transmission Line Project
Application for Site Certificate



**Attachment B-5
Road Classification Guide
and Access Control Plan**

Baker County

Source(s): BLM, IPC, ODFW, ODOT, USDA, USGS, Ventyx, Esri
Z:\UtilServ\Boardman_Hemingway\Reports\002_Oregon_Energy_Siting_Council\03_Final ASC\Exhibits\B_Project Information\Maps\Attachment B-5 Roads\Roads_BAKER_rev 20180615.mxd



Source(s): BLM, IPC, ODFW, ODOT, USDA, USGS, Ventyx, Esri
 Z:\UtilServ\Boardman_Hemingway\Reports\002_Oregon_Energy_Siting_Council\03_Final
 ASC\Exhibits\B_Project Information\Maps\Attachment B-5 Roads\Roads_BAKER_rev 20180615.mxd

Project Features

- Site Boundary
- Work Areas
- Access**
- Access Nodes
- Existing Road, No Substantial Modification, 0-20% Improvements
- Existing Road, Substantial Modification, 21-70% Improvements
- New Road, Bladed

Land Status

- New Road, Primitive
- Access Road Indirect Impacts Not Included
- Wildlife Habitat**
- Elk Winter Range
- Sage-grouse Core Area/Priority Habitat Management Area (PHMA)
- Low Density/General Habitat Management Area (GHMA)

Land Status

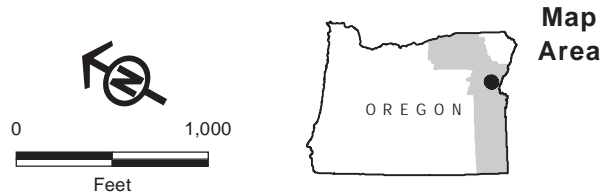
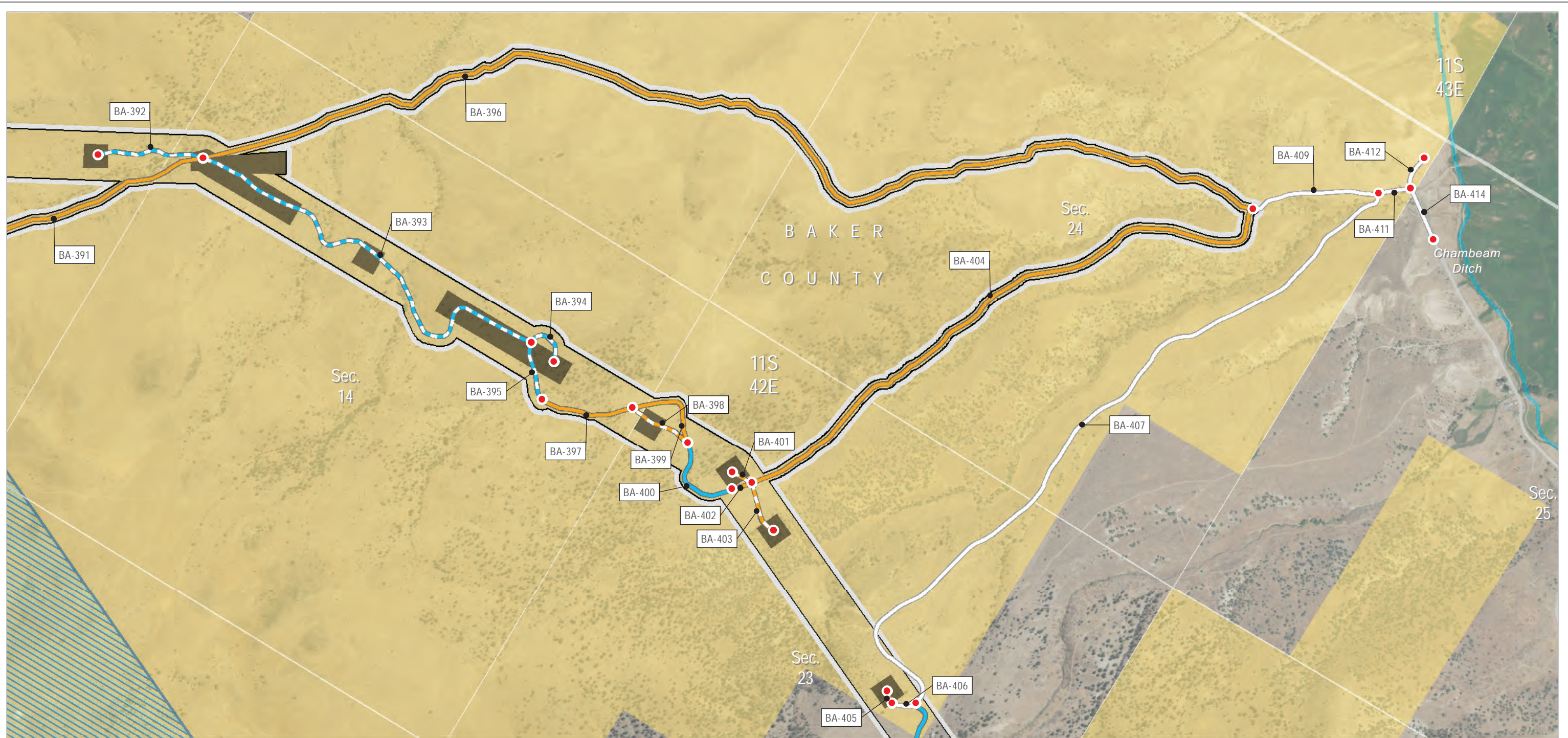
- Bureau of Land Management
- Private
- Designated Utility Corridors**
- West-wide Energy Corridor (WWEC)
- Other Features**
- Stream/River/Canal

Boardman to Hemingway Transmission Line Project
 Application for Site Certificate



**Attachment B-5
 Road Classification Guide
 and Access Control Plan**

Baker County



Source(s): BLM, IPC, ODFW, ODOT, USDA, USGS, Ventyx, Esri
 Z:\UtlServ\Boardman_Hemingway\Reports\002_Oregon_Energy_Siting_Council\03_Final
 ASC\Exhibits\B_Project Information\Maps\Attachment B-5 Roads\Roads_BAKER_rev 20180615.mxd

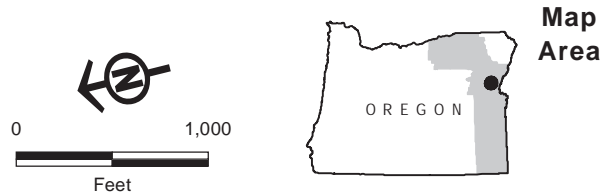
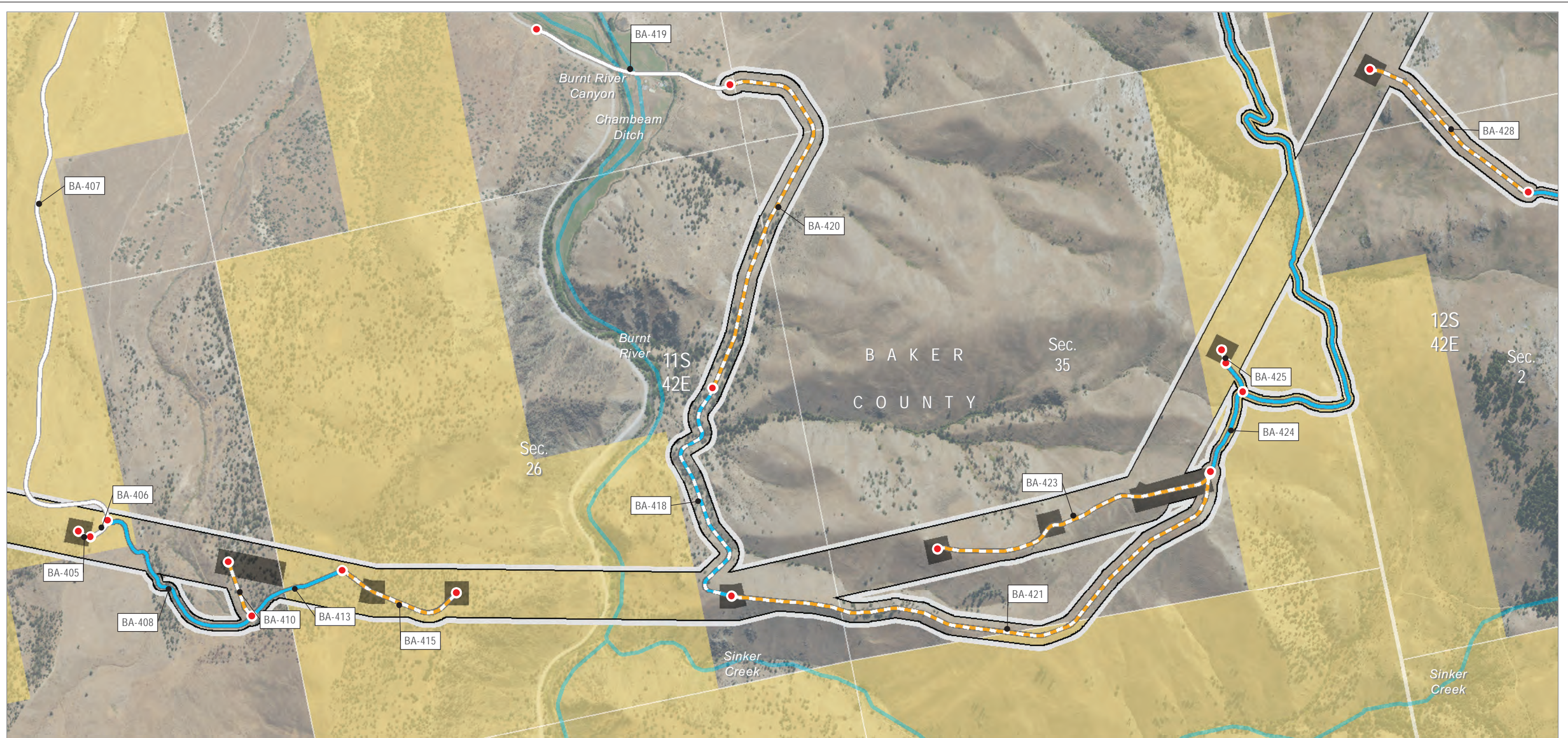
- Project Features**
- Site Boundary
 - Work Areas
- Access**
- Access Nodes
 - Existing Road, No Substantial Modification, 0-20% Improvements
 - Existing Road, Substantial Modification, 21-70% Improvements
 - Existing Road, Substantial Modification, 71-100% Improvements
 - New Road, Bladed
 - New Road, Primitive
- Wildlife Habitat**
- Elk
 - Winter Range
- Land Status**
- Bureau of Land Management
 - Private
- Other Features**
- Stream/River/Canal

Boardman to Hemingway Transmission Line Project
 Application for Site Certificate



**Attachment B-5
 Road Classification Guide
 and Access Control Plan**

Baker County



- Project Features**
- Site Boundary
 - Work Areas
- Access**
- Access Nodes
 - Existing Road, No Substantial Modification, 0-20% Improvements
 - Existing Road, Substantial Modification, 71-100% Improvements
 - New Road, Bladed
 - New Road, Primitive
- Land Status**
- Bureau of Land Management
 - Private
- Other Features**
- Stream/River/Canal

Boardman to Hemingway Transmission Line Project
Application for Site Certificate

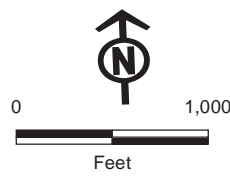


**Attachment B-5
Road Classification Guide
and Access Control Plan**

Baker County

Map 88

Source(s): BLM, IPC, ODFW, ODOT, USDA, USGS, Ventyx, Esri
Z:\Utils\Boardman_Hemingway\Reports\002_Oregon_Energy_Siting_Council\03_Final ASC\Exhibits\B_Project Information\Maps\Attachment B-5 Roads\Roads_BAKER_rev 20180615.mxd



Project Features

- Site Boundary
- Work Areas
- Access**
- Access Nodes
- Existing Road, No Substantial Modification, 0-20% Improvements
- Existing Road, Substantial Modification, 21-70% Improvements

Wildlife Habitat

- Sage-grouse**
- Core Area/Priority Habitat Management Area (PHMA)

Land Status

- Bureau of Land Management
- Private

Other Features

- Stream/River/Canal

Boardman to Hemingway Transmission Line Project
Application for Site Certificate



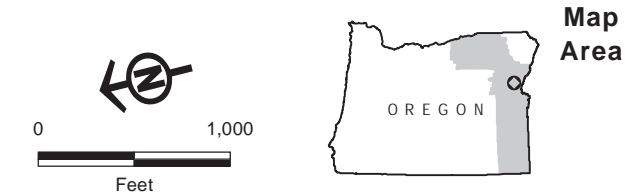
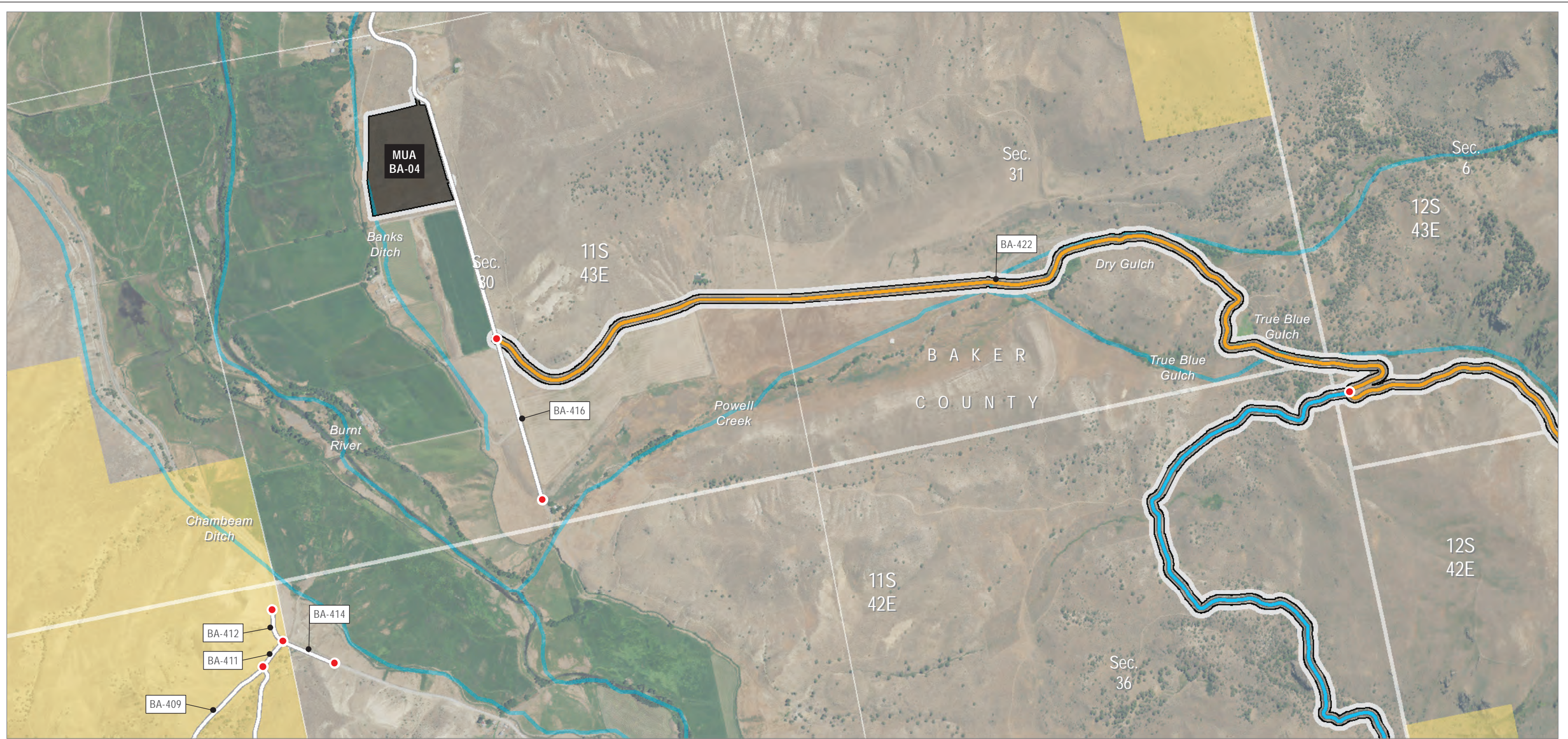
**Attachment B-5
Road Classification Guide
and Access Control Plan**

Baker County

Map 89

Source(s): BLM, IPC, ODFW, ODOT, USDA, USGS, Ventyx, Esri

Z:\UtilServ\Boardman_Hemingway\Reports\002_Oregon_Energy_Siting_Council\03_Final
ASC\Exhibits\B_Project Information\Maps\Attachment B-5 Roads\Roads_BAKER_rev 20180615.mxd



Source(s): BLM, IPC, ODFW, ODOT, USDA, USGS, Ventyx, Esri
 Z:\Utils\Boardman_Hemingway\Reports\002_Oregon_Energy_Siting_Council\03_Final
 ASC\Exhibits\B_Project Information\Maps\Attachment B-5 Roads\Roads_BAKER_rev 20180615.mxd

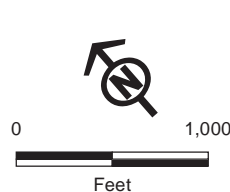
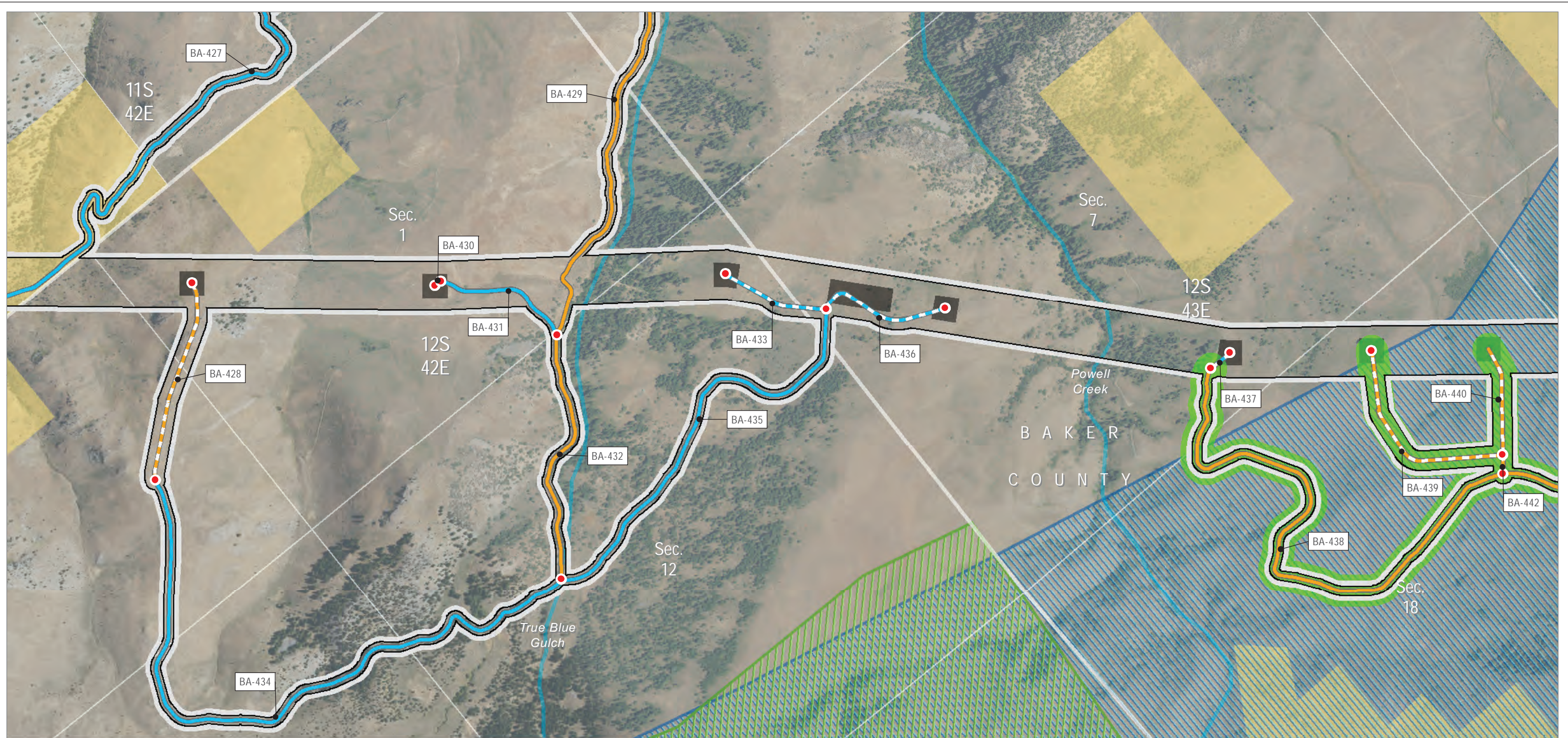
- Project Features**
- Site Boundary
 - Work Areas
- Access**
- Access Nodes
 - Existing Road, No Substantial Modification, 0-20% Improvements
 - Existing Road, Substantial Modification, 21-70% Improvements
 - Existing Road, Substantial Modification, 71-100% Improvements
- Land Status**
- Bureau of Land Management
 - Private
- Other Features**
- Stream/River/Canal

Boardman to Hemingway Transmission Line Project
 Application for Site Certificate



**Attachment B-5
 Road Classification Guide
 and Access Control Plan**

Baker County



Source(s): BLM, IPC, ODFW, ODOT, USDA, USGS, Ventyx, Esri
 Z:\Utils\Boardman_Hemingway\Reports\002_Oregon_Energy_Siting_Council\03_Final
 ASC\Exhibits\B_Project Information\Maps\Attachment B-5 Roads\Roads_BAKER_rev 20180615.mxd

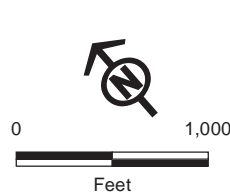
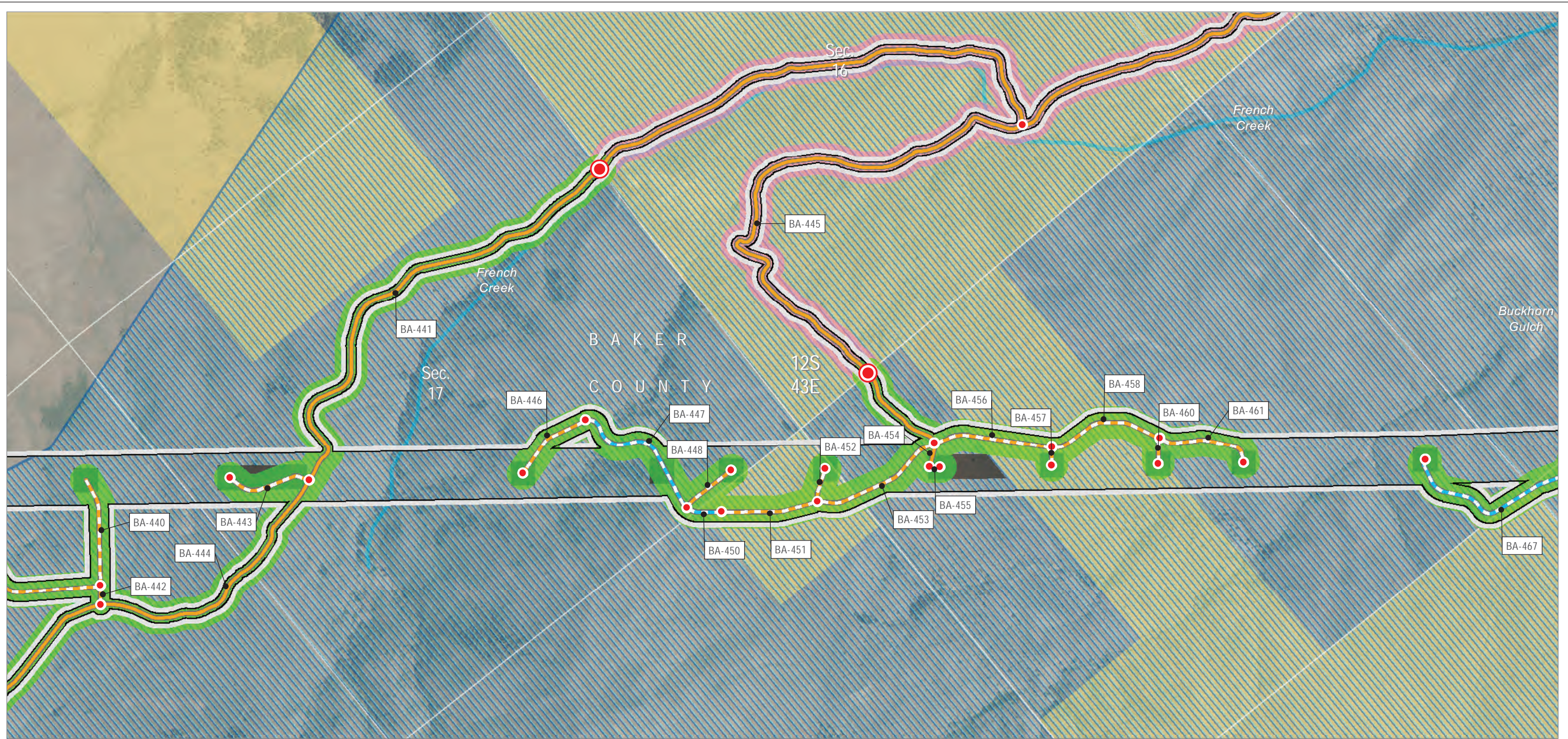
- | | | |
|---|---|---|
| <p>Project Features</p> <ul style="list-style-type: none"> Site Boundary Work Areas <p>Access</p> <ul style="list-style-type: none"> • Access Nodes Existing Road, Substantial Modification, 21-70% Improvements Existing Road, Substantial Modification, 71-100% Improvements New Road, Bladed | <ul style="list-style-type: none"> New Road, Primitive Access Road Indirect Impacts Access Controlled, Not Included in Calculations <p>Wildlife Habitat</p> <ul style="list-style-type: none"> Elk Summer Range Winter Range <p>Land Status</p> <ul style="list-style-type: none"> Bureau of Land Management Private | <p>Other Features</p> <ul style="list-style-type: none"> Stream/River/Canal |
|---|---|---|

Boardman to Hemingway Transmission Line Project
 Application for Site Certificate



**Attachment B-5
 Road Classification Guide
 and Access Control Plan**

Baker County



Source(s): BLM, IPC, ODFW, ODOT, USDA, USGS, Ventyx, Esri
 Z:\Utils\Boardman_Hemingway\Reports\002_Oregon_Energy_Siting_Council\03_Final
 ASC\Exhibits\B_Project Information\Maps\Attachment B-5 Roads\Roads_BAKER_rev 20180615.mxd

- Project Features**
- Site Boundary
 - Work Areas
- Access**
- Access Nodes
 - Access Control
- Road Types**
- Existing Road, Substantial Modification, 21-70% Improvements
 - New Road, Bladed
 - New Road, Primitive
- Access Road Indirect Impacts**
- Included in Calculations
 - Access Controlled, Not Included in Calculations
- Wildlife Habitat**
- Elk**
 - Winter Range
- Land Status**
- Bureau of Land Management
 - Private

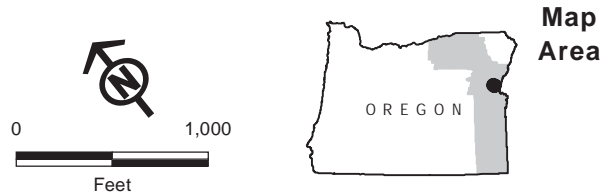
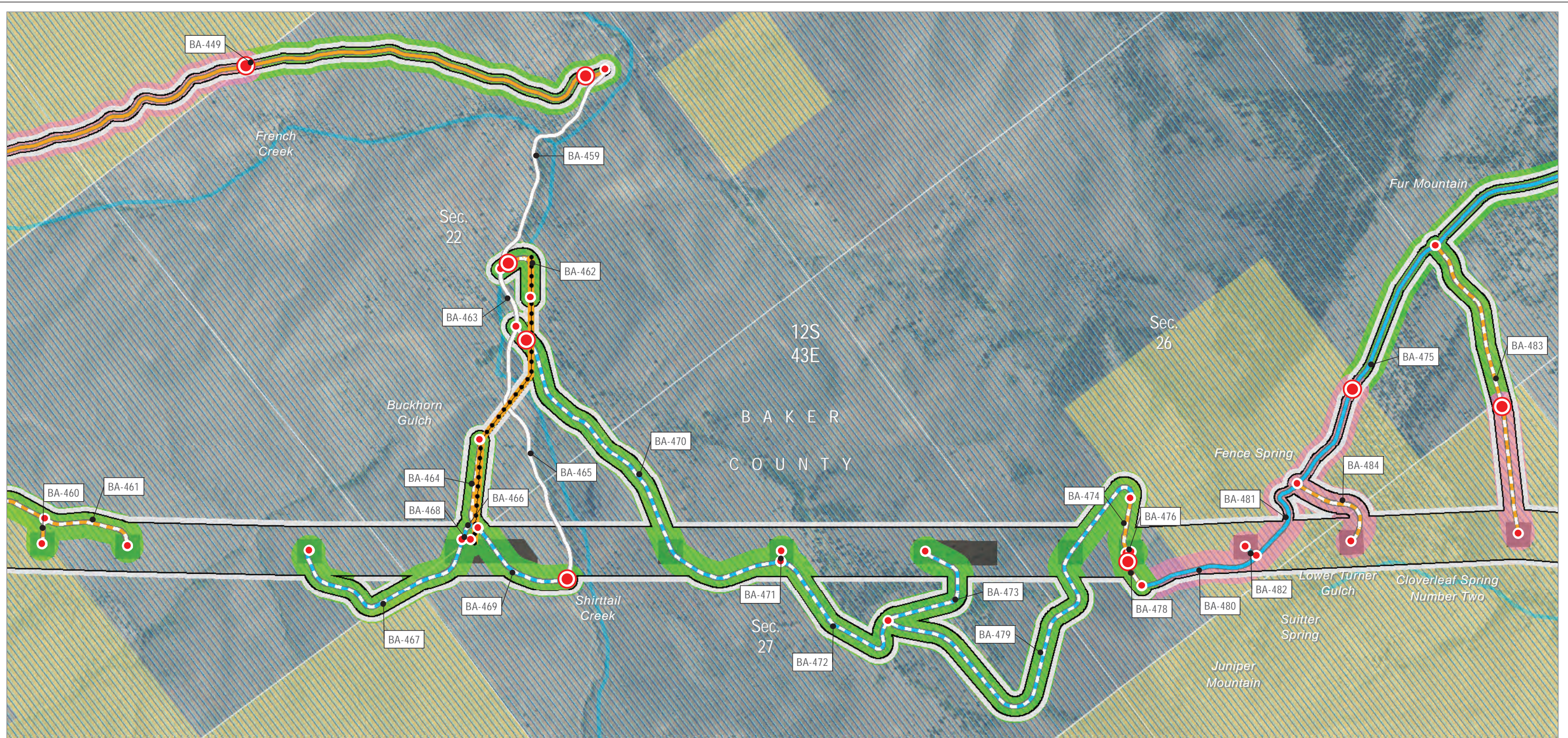
- Other Features**
- Stream/River/Canal

Boardman to Hemingway Transmission Line Project
 Application for Site Certificate



**Attachment B-5
 Road Classification Guide
 and Access Control Plan**

Baker County



Source(s): BLM, IPC, ODFW, ODOT, USDA, USGS, Ventyx, Esri
 Z:\UtilServ\Boardman_Hemingway\Reports\002_Oregon_Energy_Siting_Council\03_Final
 ASC\Exhibits\B_Project Information\Maps\Attachment B-5 Roads\Roads_BAKER_rev 20180615.mxd

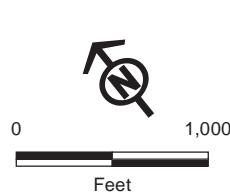
- | | | |
|--|--|---|
| <p>Project Features</p> <ul style="list-style-type: none"> Site Boundary Work Areas Communication Station Distribution Lines <p>Access</p> <ul style="list-style-type: none"> ● Access Nodes ⊙ Access Control Existing Road, No Substantial Modification, 0-20% Improvements | <ul style="list-style-type: none"> Existing Road, Substantial Modification, 21-70% Improvements Existing Road, Substantial Modification, 71-100% Improvements New Road, Bladed New Road, Primitive Access Road Indirect Impacts Included in Calculations Access Controlled, Not Included in Calculations | <p>Wildlife Habitat</p> <ul style="list-style-type: none"> Elk Winter Range <p>Land Status</p> <ul style="list-style-type: none"> Bureau of Land Management Private <p>Other Features</p> <ul style="list-style-type: none"> Stream/River/Canal |
|--|--|---|

Boardman to Hemingway Transmission Line Project
 Application for Site Certificate



**Attachment B-5
 Road Classification Guide
 and Access Control Plan**

Baker County



Project Features

- Site Boundary
- Work Areas
- Access**
- Access Nodes
- Access Control
- Existing Road, Substantial Modification, 21-70% Improvements
- Existing Road, Substantial Modification, 71-100% Improvements

Access Road Indirect Impacts

- New Road, Bladed
- New Road, Primitive
- Included in Calculations
- Access Controlled, Not Included in Calculations
- Not Included

Wildlife Habitat

- Elk
- Winter Range

Land Status

- Bureau of Land Management
- Private

Other Features

- Stream/River/Canal

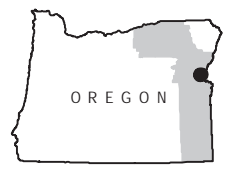
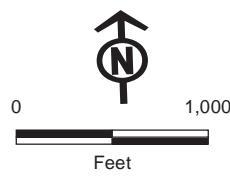
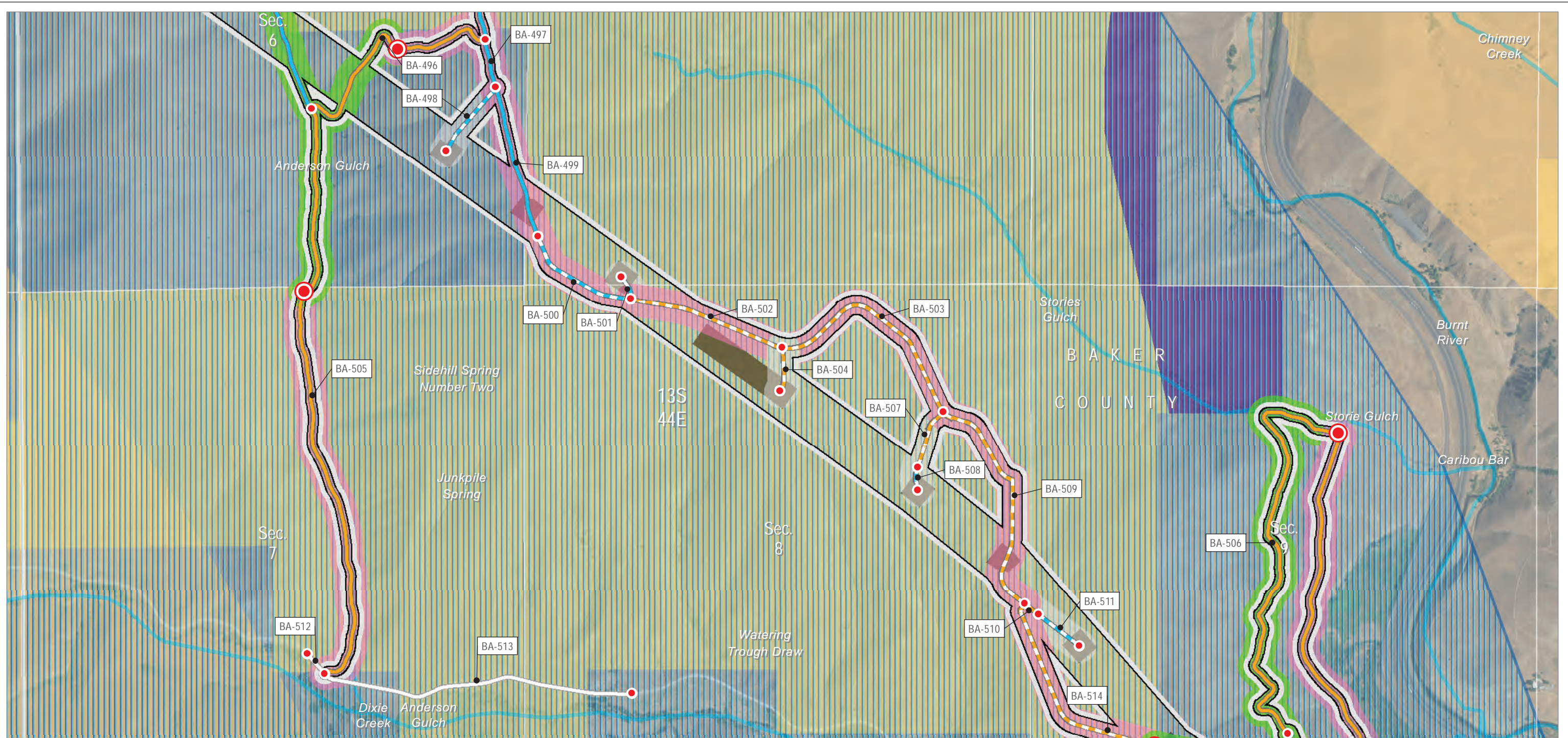
Boardman to Hemingway Transmission Line Project
Application for Site Certificate



**Attachment B-5
Road Classification Guide
and Access Control Plan**

Baker County

Source(s): BLM, IPC, ODFW, ODOT, USDA, USGS, Ventyx, Esri
Z:\UtlServ\Boardman_Hemingway\Reports\002_Oregon_Energy_Siting_Council\03_Final ASC\Exhibits\B_Project Information\Maps\Attachment B-5 Roads\Roads_BAKER_rev 20180615.mxd



Map Area

Source(s): BLM, IPC, ODFW, ODOT, USDA, USGS, Ventyx, Esri
 Z:\UtilServ\Boardman_Hemingway\Reports\002_Oregon_Energy_Siting_Council\03_Final ASC\Exhibits\B_Project Information\Maps\Attachment B-5 Roads\Roads_BAKER_rev 20180615.mxd

Project Features

- Site Boundary
- Work Areas
- Access**
- Access Nodes
- Access Control

- Existing Road, No Substantial Modification, 0-20% Improvements
- Existing Road, Substantial Modification, 21-70% Improvements

Existing Road, Substantial Modification, 71-100% Improvements

- New Road, Bladed
- New Road, Primitive
- Access Road Indirect Impacts**
- Included in Calculations
- Access Controlled, Not Included in Calculations
- Not Included

Wildlife Habitat

- Elk**
- Winter Range
- Sage-grouse**
- Low Density/General Habitat Management Area (GHMA)
- Land Status**
- Bureau of Land Management
- Private

Designated Utility Corridors

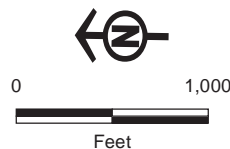
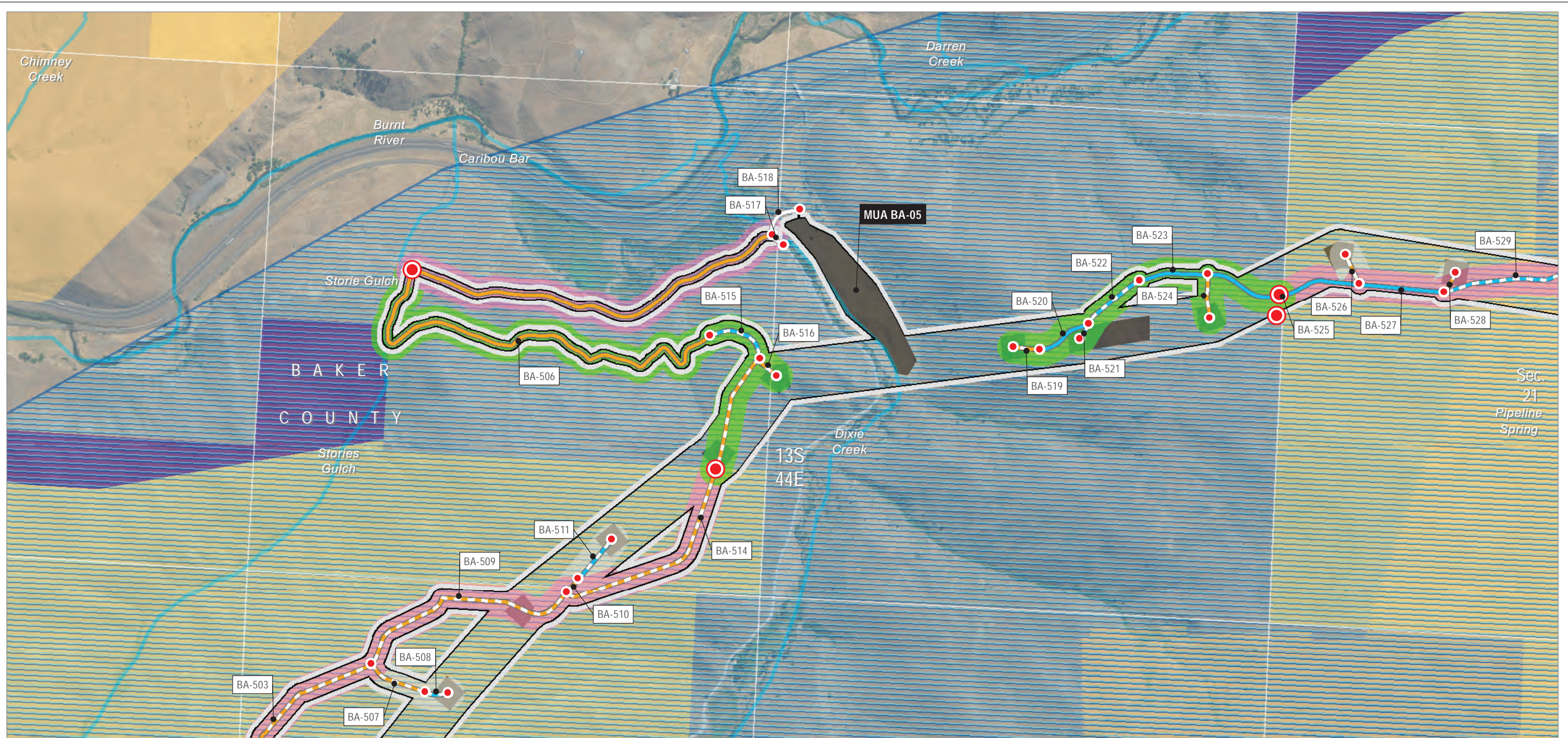
- West-wide Energy Corridor (WVEC)
- Other Features**
- Stream/River/Canal

Boardman to Hemingway Transmission Line Project
 Application for Site Certificate



**Attachment B-5
 Road Classification Guide
 and Access Control Plan**

Baker County



Map Area

Source(s): BLM, IPC, ODFW, ODOT, USDA, USGS, Ventyx, Esri
 Z:\UtlServ\Boardman_Hemingway\Reports\002_Oregon_Energy_Siting_Council\03_Final ASC\Exhibits\B_Project Information\Maps\Attachment B-5 Roads\Roads_BAKER_rev 20180615.mxd

Project Features

- Site Boundary
- Work Areas
- Access**
- Access Nodes
- Access Control

- Existing Road, No Substantial Modification, 0-20% Improvements
- Existing Road, Substantial Modification, 21-70% Improvements

Existing Road, Substantial Modification, 71-100% Improvements

- New Road, Bladed
- New Road, Primitive
- Access Road Indirect Impacts**
- Included in Calculations
- Access Controlled, Not Included in Calculations
- Not Included

Wildlife Habitat

- Elk Winter Range
- Sage-grouse Low Density/General Habitat Management Area (GHMA)
- Land Status**
- Bureau of Land Management
- Private

Designated Utility Corridors

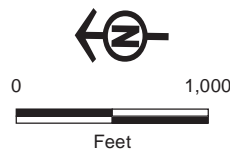
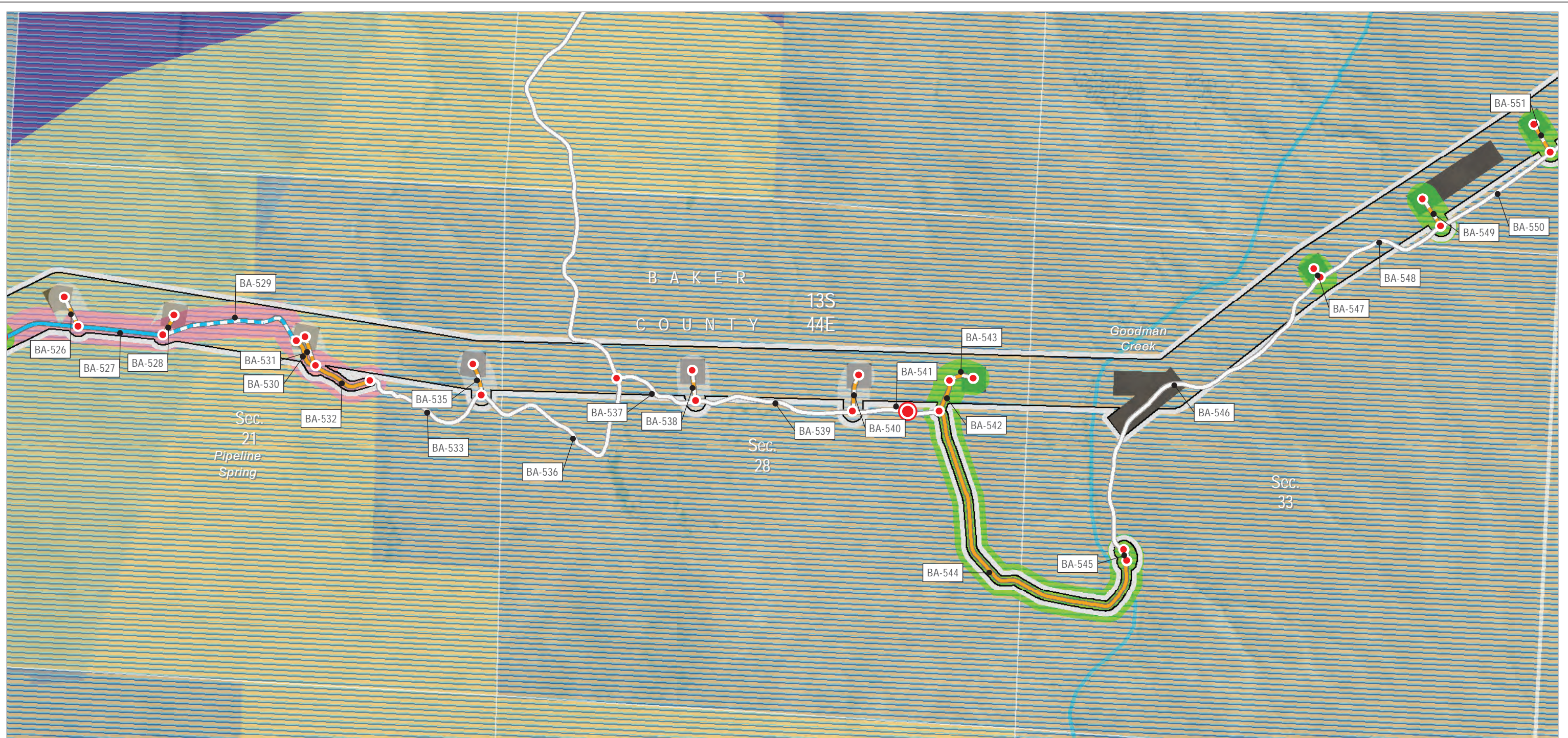
- West-wide Energy Corridor (WWEC)
- Other Features**
- Stream/River/Canal

Boardman to Hemingway Transmission Line Project
 Application for Site Certificate



**Attachment B-5
 Road Classification Guide
 and Access Control Plan**

Baker County



Source(s): BLM, IPC, ODFW, ODOT, USDA, USGS, Ventyx, Esri
 Z:\UtilServ\Boardman_Hemingway\Reports\002_Oregon_Energy_Siting_Council\03_Final
 ASC\Exhibits\B_Project Information\Maps\Attachment B-5 Roads\Roads_BAKER_rev 20180615.mxd

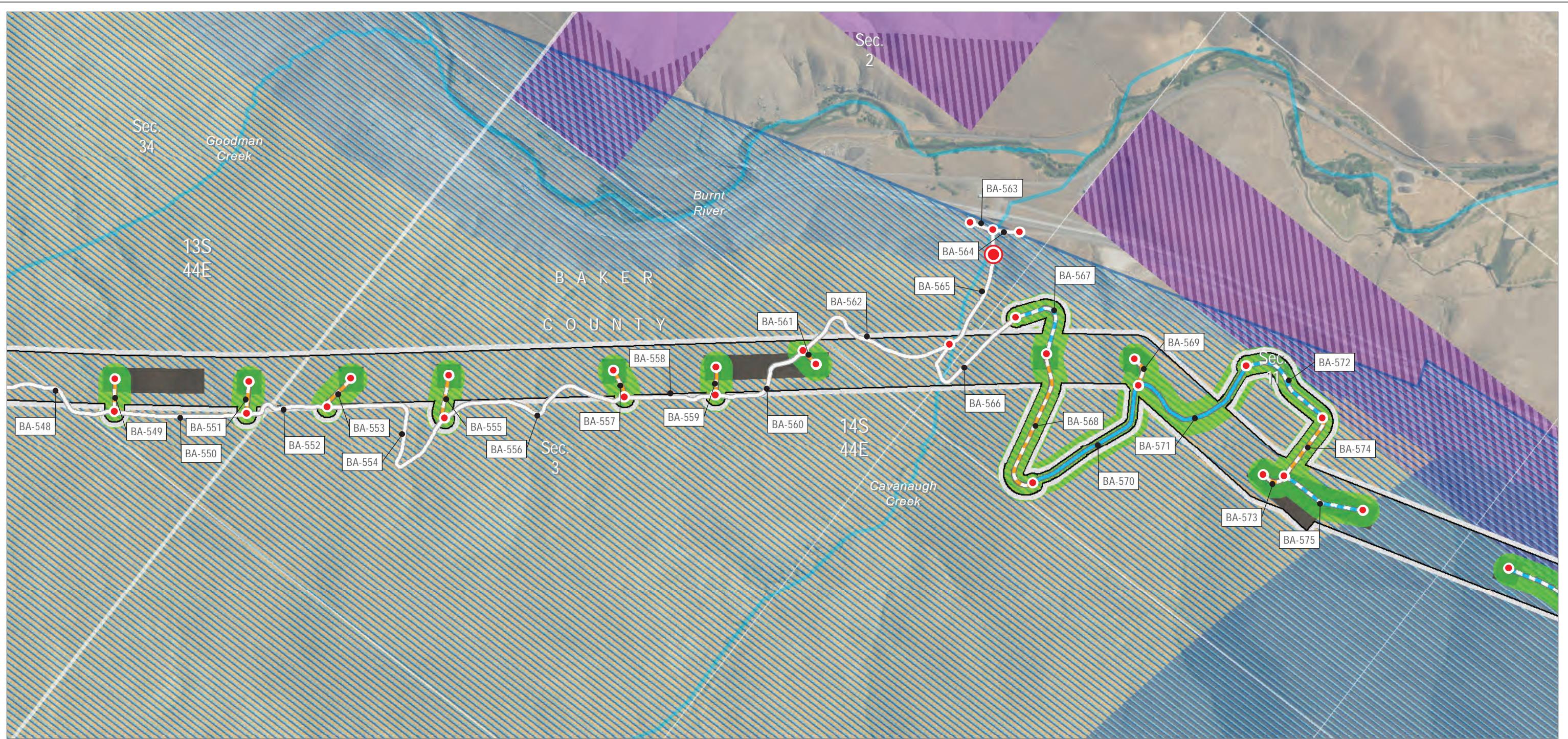
- | | | | |
|--|--|---|---|
| <p>Project Features</p> <ul style="list-style-type: none"> Site Boundary Work Areas <p>Access</p> <ul style="list-style-type: none"> Access Nodes Access Control <p>Existing Road, No Substantial Modification, 0-20% Improvements</p> <ul style="list-style-type: none"> Existing Road, No Substantial Modification, 0-20% Improvements <p>Existing Road, Substantial Modification, 21-70% Improvements</p> <ul style="list-style-type: none"> Existing Road, Substantial Modification, 21-70% Improvements | <p>Existing Road, Substantial Modification, 71-100% Improvements</p> <ul style="list-style-type: none"> Existing Road, Substantial Modification, 71-100% Improvements <p>New Road, Bladed</p> <ul style="list-style-type: none"> New Road, Bladed <p>New Road, Primitive</p> <ul style="list-style-type: none"> New Road, Primitive <p>Access Road Indirect Impacts</p> <ul style="list-style-type: none"> Included in Calculations Access Controlled, Not Included in Calculations Not Included | <p>Wildlife Habitat</p> <p>Elk</p> <ul style="list-style-type: none"> Winter Range <p>Sage-grouse</p> <ul style="list-style-type: none"> Low Density/General Habitat Management Area (GHMA) <p>Land Status</p> <ul style="list-style-type: none"> Bureau of Land Management Private | <p>Designated Utility Corridors</p> <ul style="list-style-type: none"> West-wide Energy Corridor (WWEC) <p>Other Features</p> <ul style="list-style-type: none"> Stream/River/Canal |
|--|--|---|---|

Boardman to Hemingway Transmission Line Project
 Application for Site Certificate



**Attachment B-5
 Road Classification Guide
 and Access Control Plan**

Baker County



Source(s): BLM, IPC, ODFW, ODOT, USDA, USGS, Ventyx, Esri
 Z:\Utl\Serv\Boardman_Hemingway\Reports\002_Oregon_Energy_Siting_Council\03_Final
 ASC\Exhibits\B_Project Information\Maps\Attachment B-5 Roads\Roads_BAKER_rev 20180615.mxd

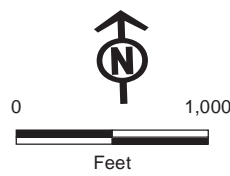
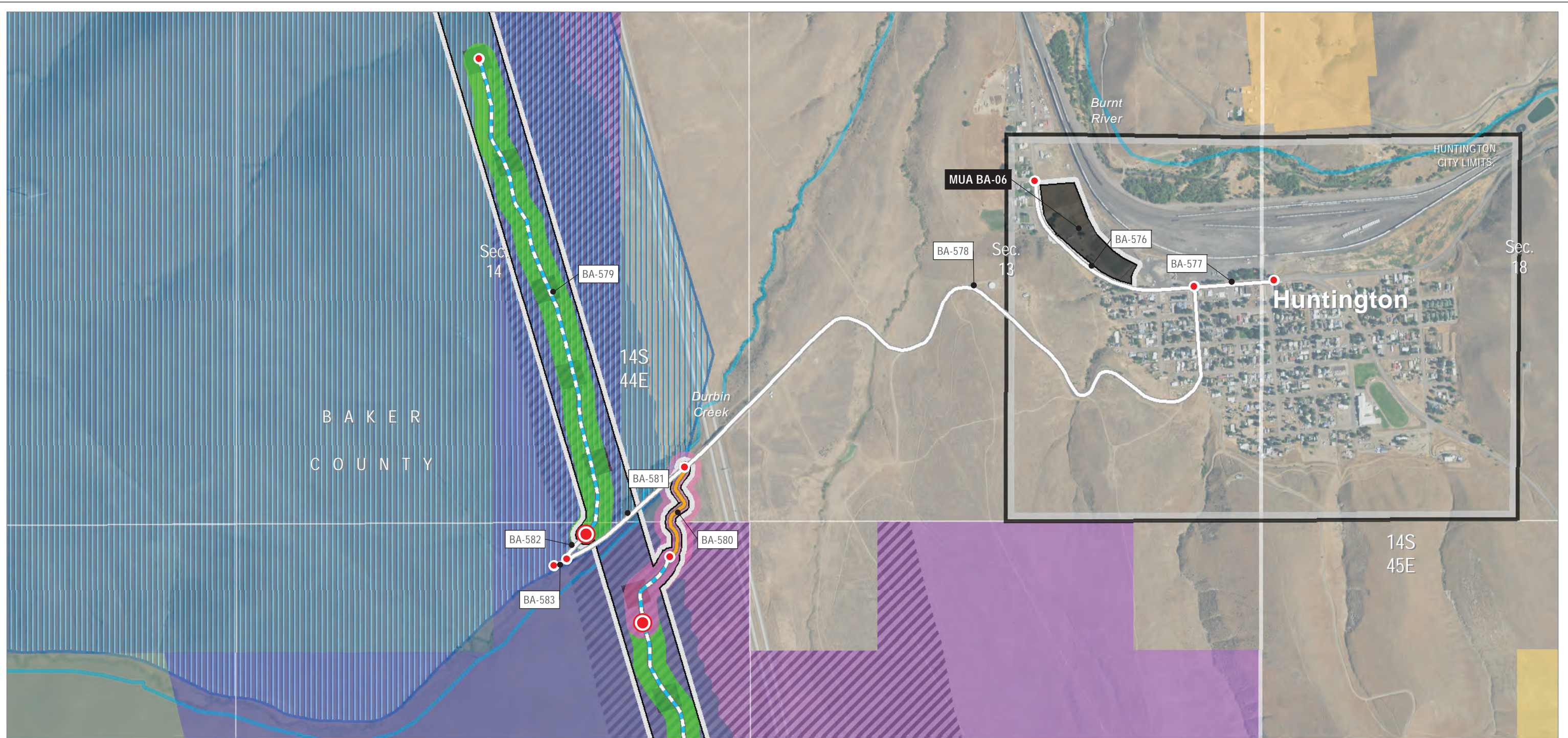
- | | | | |
|---|--|---|--|
| <p>Project Features</p> <ul style="list-style-type: none"> Site Boundary Work Areas <p>Access</p> <ul style="list-style-type: none"> Access Nodes Access Control <p>Existing Road, No Substantial Modification, 0-20% Improvements</p> <ul style="list-style-type: none"> <p>Existing Road, Substantial Modification, 71-100% Improvements</p> <ul style="list-style-type: none"> | <p>New Road, Bladed</p> <ul style="list-style-type: none"> <p>New Road, Primitive</p> <ul style="list-style-type: none"> <p>Access Road Indirect Impacts</p> <ul style="list-style-type: none"> Access Controlled, Not Included in Calculations <p>Wildlife Habitat</p> <p>Elk</p> <ul style="list-style-type: none"> Winter Range <p>Sage-grouse</p> <ul style="list-style-type: none"> Core Area/Priority Habitat Management Area (PHMA) | <p>Low Density/General Habitat Management Area (GHMA)</p> <ul style="list-style-type: none"> <p>Land Status</p> <ul style="list-style-type: none"> Bureau of Land Management Private <p>Designated Utility Corridors</p> <ul style="list-style-type: none"> Vale District (BLM) Utility Corridor Vale District (BLM) Utility Corridor and West-wide Energy Corridor (WWEC) | <p>West-wide Energy Corridor (WWEC)</p> <ul style="list-style-type: none"> <p>Other Features</p> <ul style="list-style-type: none"> Stream/River/Canal |
|---|--|---|--|

Boardman to Hemingway Transmission Line Project
 Application for Site Certificate



**Attachment B-5
 Road Classification Guide
 and Access Control Plan**

Baker County



Map Area

Source(s): BLM, IPC, ODFW, ODOT, USDA, USGS, Ventyx, Esri
 Z:\UtilServ\Boardman_Hemingway\Reports\002_Oregon_Energy_Siting_Council\03_Final
 ASC\Exhibits\B_Project Information\Maps\Attachment B-5 Roads\Roads_BAKER_rev 20180615.mxd

Project Features

- Site Boundary
- Work Areas
- Access**
- Access Nodes
- Access Control

- Existing Road, No Substantial Modification, 0-20% Improvements
- Existing Road, Substantial Modification, 21-70% Improvements

Wildlife Habitat

- New Road, Bladed
- Access Road Indirect Impacts Included in Calculations
- Access Controlled, Not Included in Calculations
- Elk**
- Winter Range
- Sage-grouse**
- Core Area/Priority Habitat Management Area (PHMA)

Land Status

- Low Density/General Habitat Management Area (GHMA)
- Bureau of Land Management
- Private
- Designated Utility Corridors**
- Vale District (BLM) Utility Corridor
- Vale District (BLM) Utility Corridor and West-wide Energy Corridor (WWEC)

Other Features

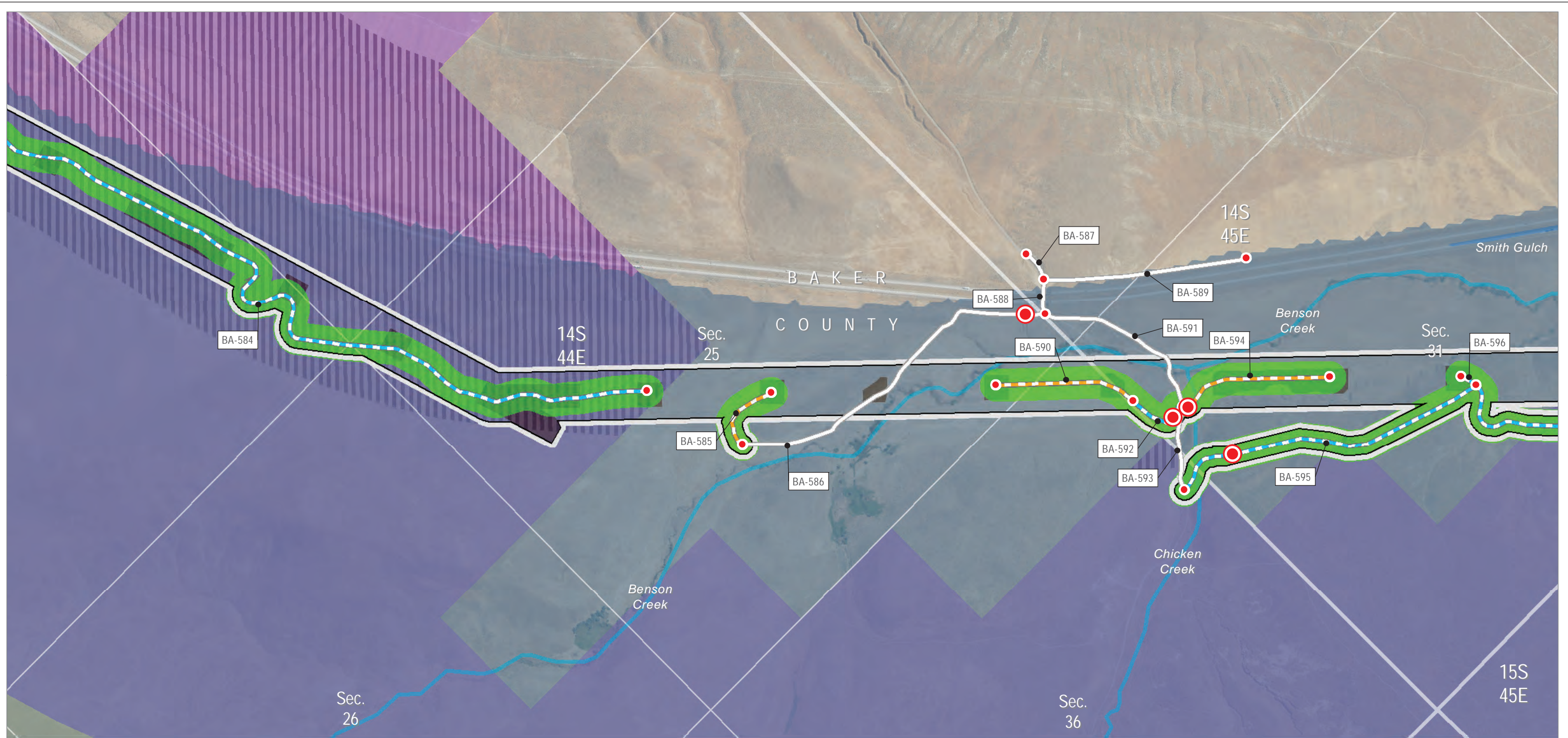
- Stream/River/Canal

Boardman to Hemingway Transmission Line Project
 Application for Site Certificate



**Attachment B-5
 Road Classification Guide
 and Access Control Plan**

Baker County



Source(s): BLM, IPC, ODFW, ODOT, USDA, USGS, Ventyx, Esri
 Z:\UtlServ\Boardman_Hemingway\Reports\002_Oregon_Energy_Siting_Council\03_Final
 ASC\Exhibits\B_Project Information\Maps\Attachment B-5 Roads\Roads_BAKER_rev 20180615.mxd

Project Features

- Site Boundary
- Work Areas
- Access**
- Access Nodes
- Access Control
- Existing Road, No Substantial Modification, 0-20% Improvements
- New Road, Bladed
- New Road, Primitive

Access Road Indirect Impacts

- Access Controlled, Not Included in Calculations
- Wildlife Habitat**
- Elk**
- Winter Range
- Sage-grouse**
- Core Area/Priority Habitat Management Area (PHMA)
- Land Status**
- Bureau of Land Management

Private

- Private
- Designated Utility Corridors**
- Vale District (BLM) Utility Corridor
- Vale District (BLM) Utility Corridor and West-wide Energy Corridor (WWEC)
- West-wide Energy Corridor (WWEC)
- Other Features**
- Stream/River/Canal

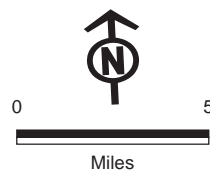
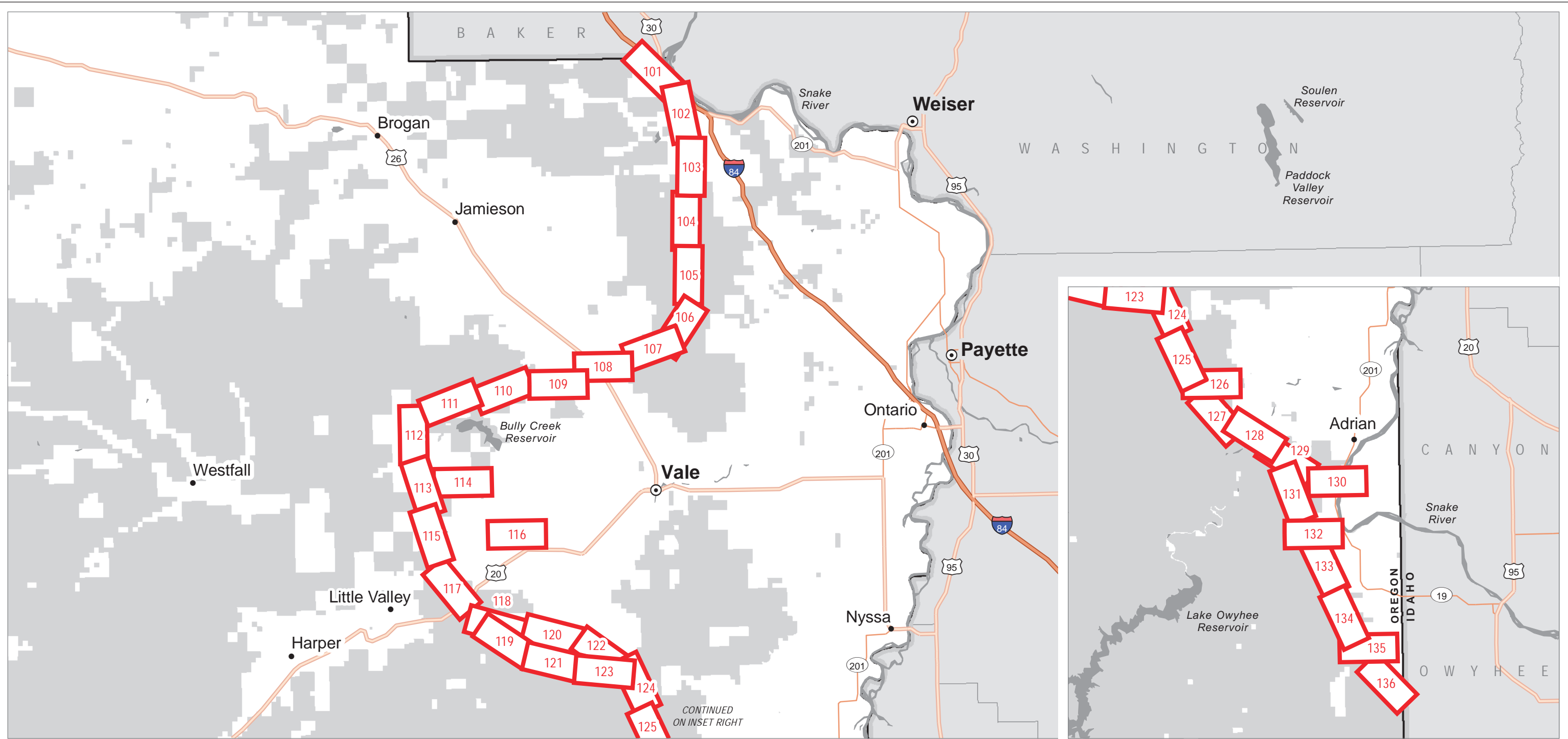
Boardman to Hemingway Transmission Line Project
 Application for Site Certificate



**Attachment B-5
 Road Classification Guide
 and Access Control Plan**

Baker County

Map 100



Map Index
 [Red Box] Location Map (Map #)

Source(s): BLM, IPC, Esri

Z:\UtilServ\Boardman_Hemingway\Reports\002_Oregon_Energy_Siting_Council\03_Final ASC\Exhibits\B_Project Information\Maps\Attachment B-5 Roads\Index_Malheur.mxd

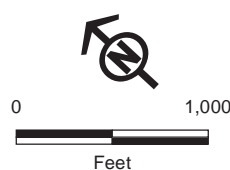
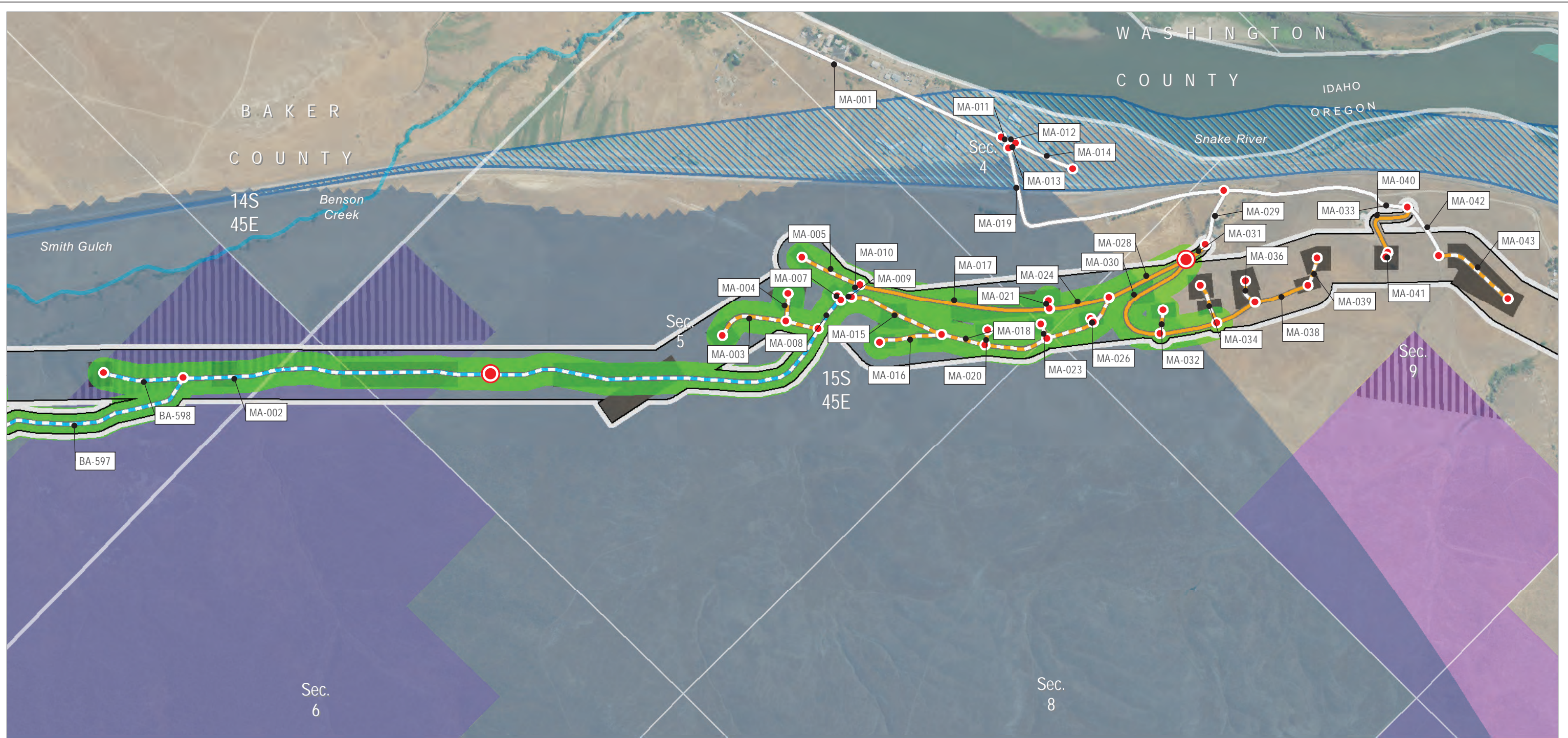
Boardman to Hemingway Transmission Line Project
 Application for Site Certificate



**Attachment B-5
 Road Classification Guide
 and Access Control Plan**

Malheur County

Map Index



Map Area

Source(s): BLM, IPC, ODFW, ODOT, USDA, USGS, Ventyx, Esri
 Z:\UtilServ\Boardman_Hemingway\Reports\002_Oregon_Energy_Siting_Council\03_Final ASC\Exhibits\B_Project Information\Maps\Attachment B-5 Roads\Roads_MALHEUR_rev 20180629.mxd

Project Features

- Site Boundary
- Work Areas
- Access**
- Access Nodes
- Access Control

- Existing Road, No Substantial Modification, 0-20% Improvements
- Existing Road, Substantial Modification, 21-70% Improvements

Road Classification

- Existing Road, Substantial Modification, 71-100% Improvements
- New Road, Bladed
- New Road, Primitive
- Access Road Indirect Impacts**
- Access Controlled, Not Included in Calculations

Wildlife Habitat

- Elk Winter Range

Sage-grouse

- Core Area/Priority Habitat Management Area (PHMA)

Land Status

- Bureau of Land Management
- Fish and Wildlife Service
- Private

Designated Utility Corridors

- Vale District (BLM) Utility Corridor

Vale District (BLM) Utility Corridor and West-wide Energy Corridor (WWEC)

- West-wide Energy Corridor (WWEC)

Other Features

- Stream/River/Canal

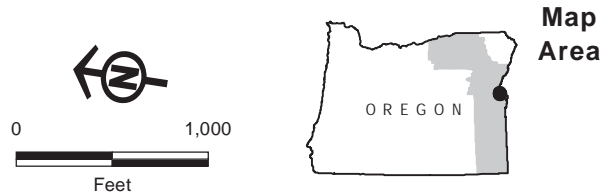
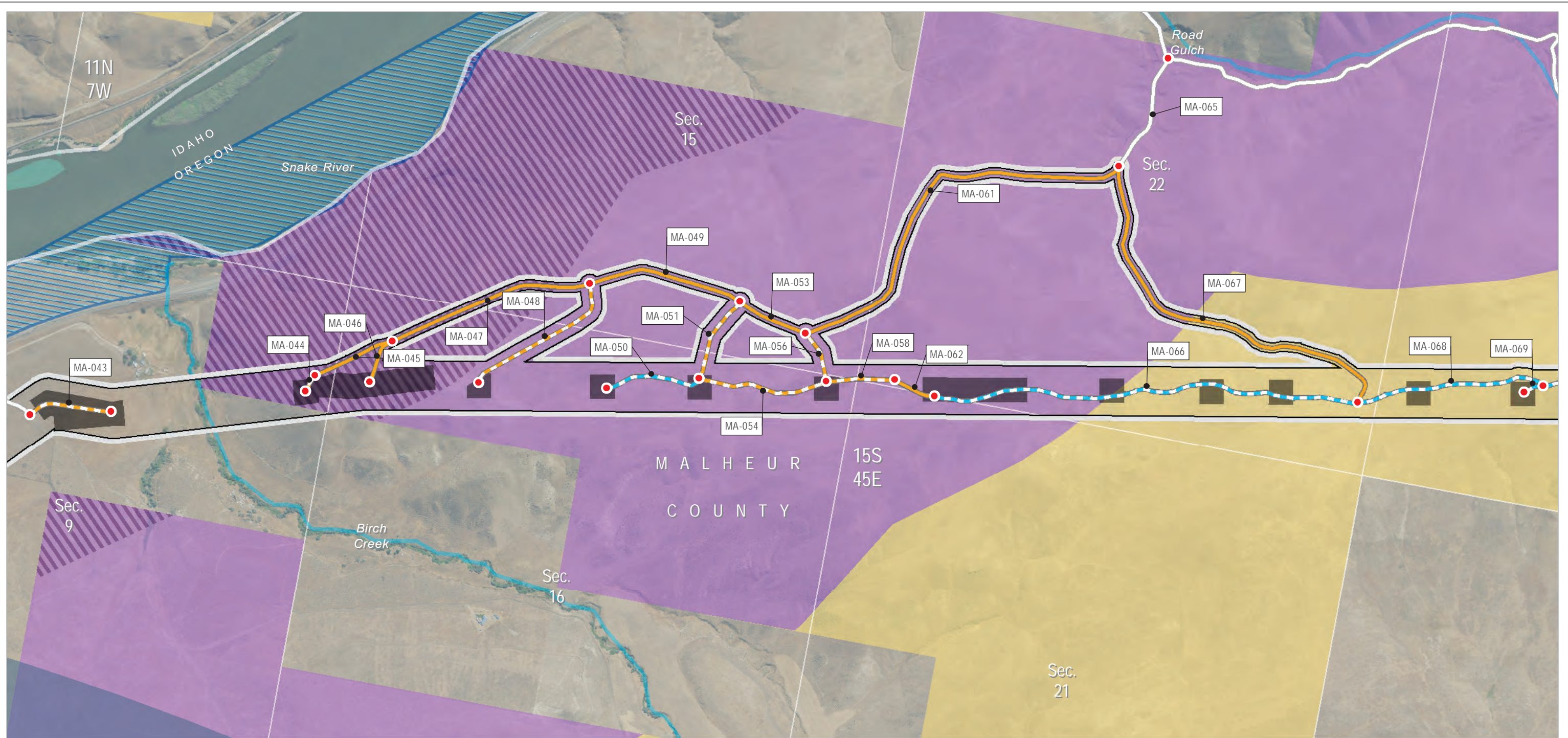
Boardman to Hemingway Transmission Line Project
 Application for Site Certificate



**Attachment B-5
 Road Classification Guide
 and Access Control Plan**

Malheur County

Map 101



Source(s): BLM, IPC, ODFW, ODOT, USDA, USGS, Ventyx, Esri
 Z:\UtlServ\Boardman_Hemingway\Reports\002_Oregon_Energy_Siting_Council\03_Final
 ASC\Exhibits\B_Project Information\Maps\Attachment B-5 Roads\Roads_MALHEUR_rev 20180629.mxd

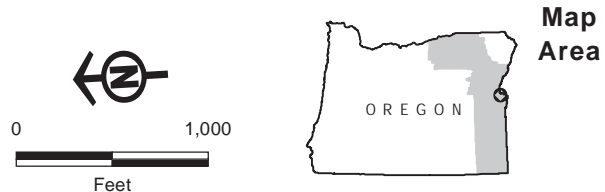
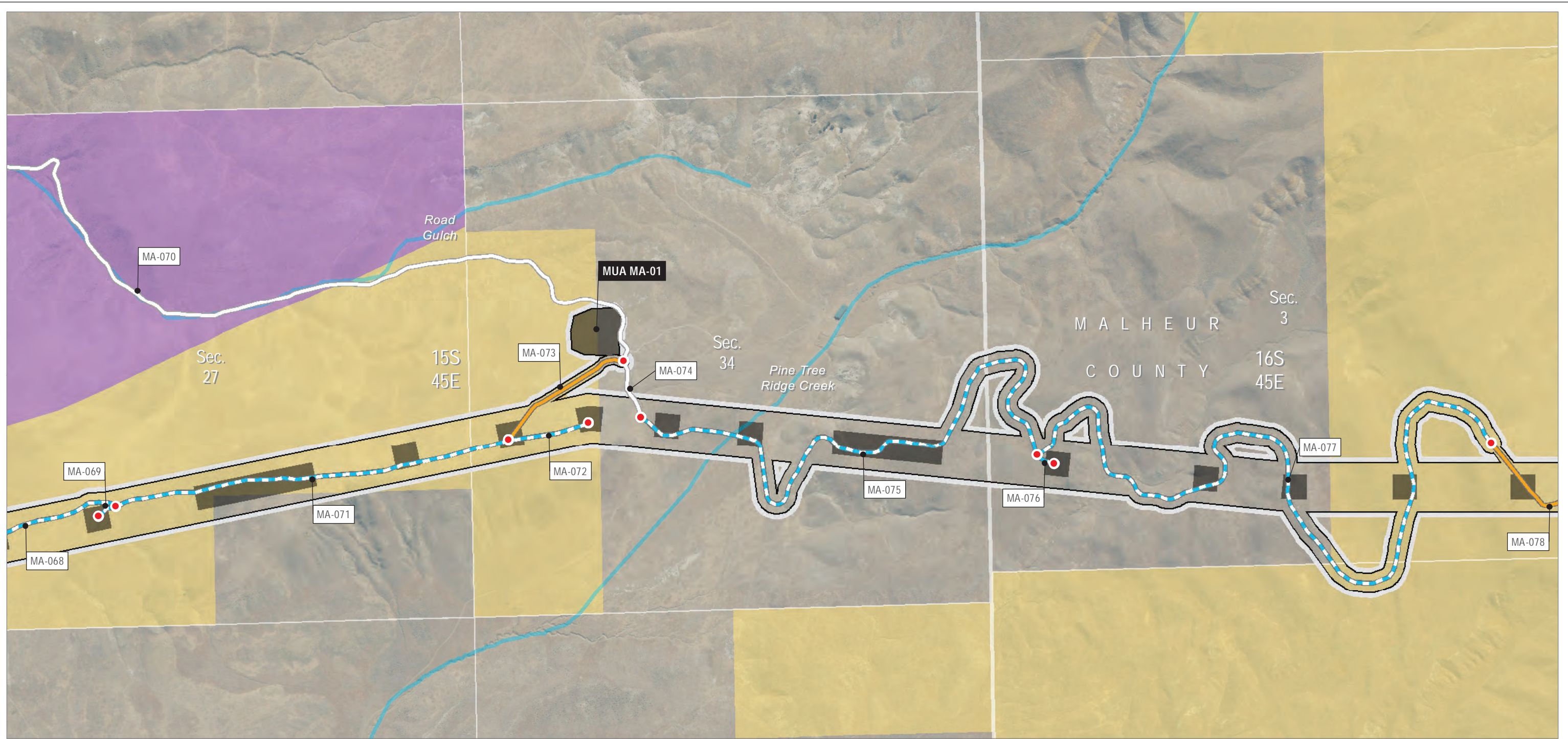
- | | | |
|--|---|--|
| <p>Project Features</p> <ul style="list-style-type: none"> Site Boundary Work Areas <p>Access</p> <ul style="list-style-type: none"> Access Nodes Existing Road, No Substantial Improvement, 0-20% Existing Road, Substantial Improvement, 21-70% New Road, Bladed | <p> New Road, Primitive</p> <p>Wildlife Habitat</p> <ul style="list-style-type: none"> Elk Winter Range Sage-grouse Core Area/Priority Habitat Management Area (PHMA) <p>Land Status</p> <ul style="list-style-type: none"> Bureau of Land Management Fish and Wildlife Service Private | <p>Designated Utility Corridors</p> <ul style="list-style-type: none"> Vale District (BLM) Utility Corridor Vale District (BLM) Utility Corridor and West-wide Energy Corridor (WWEC) West-wide Energy Corridor (WWEC) <p>Other Features</p> <ul style="list-style-type: none"> Stream/River/Canal |
|--|---|--|

Boardman to Hemingway Transmission Line Project
 Application for Site Certificate



**Attachment B-5
 Road Classification Guide
 and Access Control Plan**

Malheur County



- | | |
|--|--|
| <p>Project Features</p> <ul style="list-style-type: none"> Site Boundary Work Areas <p>Access</p> <ul style="list-style-type: none"> Access Nodes Existing Road, No Substantial Modification, 0-20% Improvements Existing Road, Substantial Modification, 21-70% Improvements New Road, Bladed | <p>Land Status</p> <ul style="list-style-type: none"> Bureau of Land Management Private <p>Designated Utility Corridors</p> <ul style="list-style-type: none"> Vale District (BLM) Utility Corridor <p>Other Features</p> <ul style="list-style-type: none"> Stream/River/Canal |
|--|--|

Source(s): BLM, IPC, ODFW, ODOT, USDA, USGS, Ventyx, Esri

Z:\UtilServ\Boardman_Hemingway\Reports\002_Oregon_Energy_Siting_Council\03_Final ASC\Exhibits\B_Project Information\Maps\Attachment B-5 Roads\Roads_MALHEUR_rev 20180629.mxd

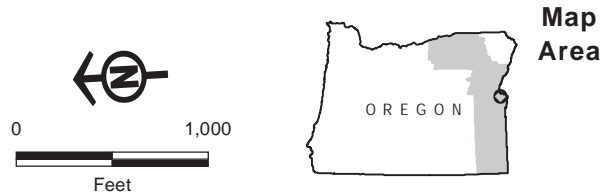
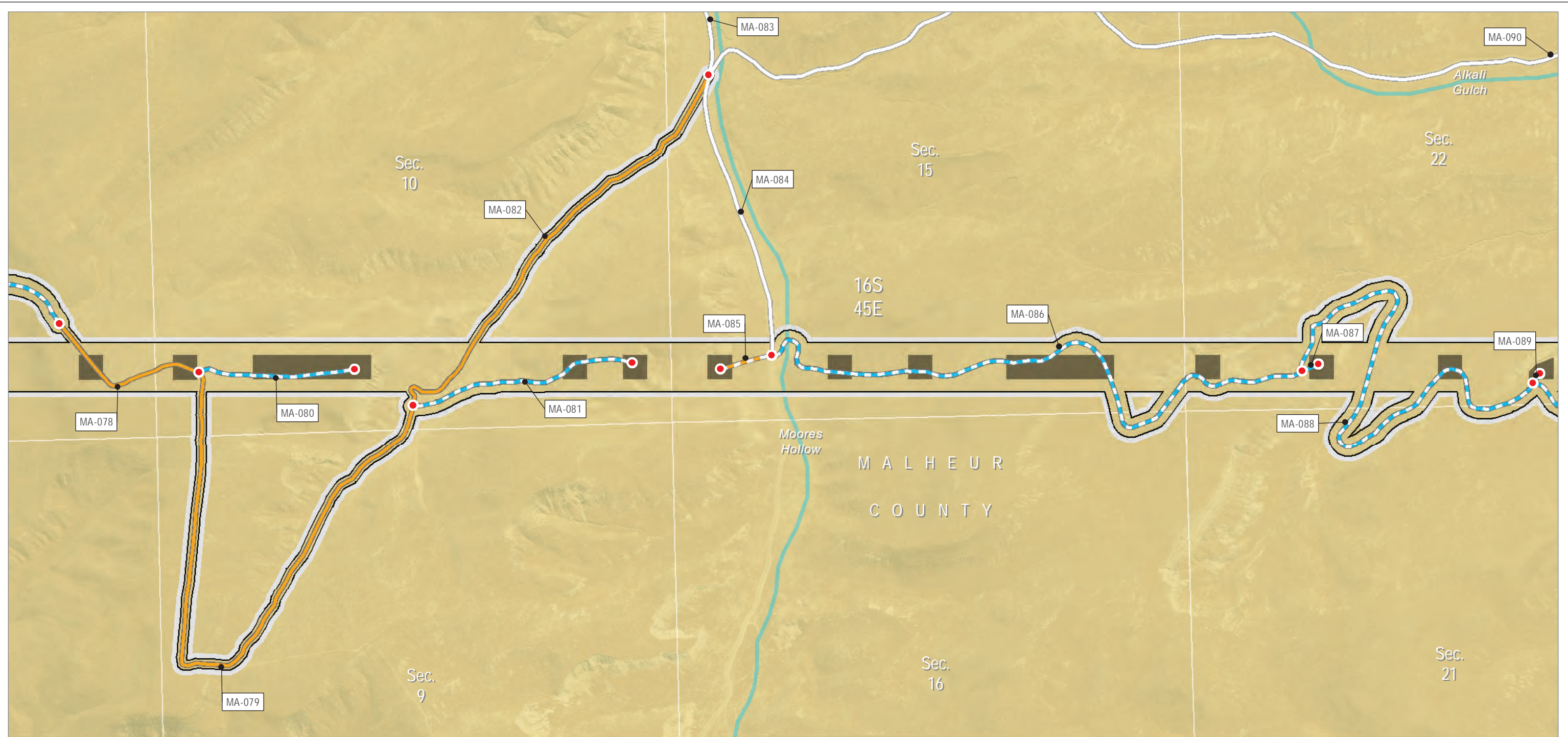
Boardman to Hemingway Transmission Line Project
Application for Site Certificate



**Attachment B-5
Road Classification Guide
and Access Control Plan**

Malheur County

Map 103



- Project Features**
- Site Boundary
 - Work Areas
- Access**
- Access Nodes
 - Existing Road, No Substantial Modification, 0-20% Improvements
 - Existing Road, Substantial Modification, 21-70% Improvements
 - New Road, Bladed
- Land Status**
- Bureau of Land Management
- Other Features**
- ~ Stream/River/Canal

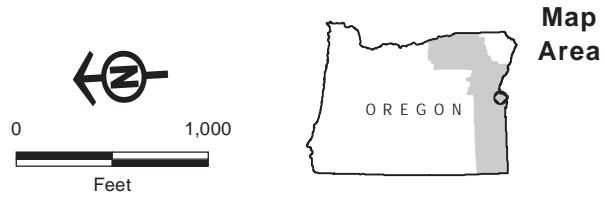
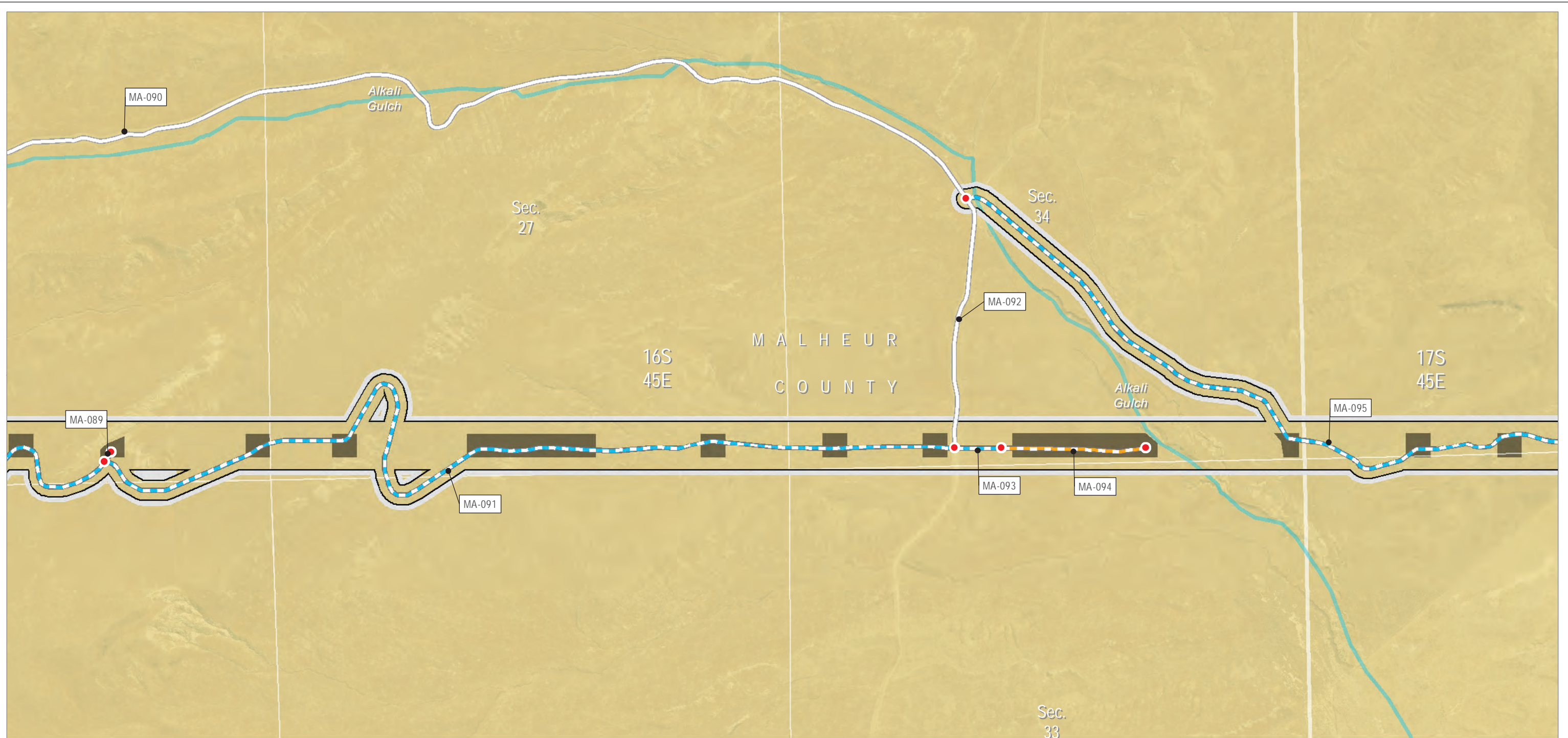
Source(s): BLM, IPC, ODFW, ODOT, USDA, USGS, Ventyx, Esri
 Z:\UtilServ\Boardman_Hemingway\Reports\002_Oregon_Energy_Siting_Council\03_Final ASC\Exhibits\B_Project Information\Maps\Attachment B-5 Roads\Roads_MALHEUR_rev 20180629.mxd

Boardman to Hemingway Transmission Line Project
 Application for Site Certificate



**Attachment B-5
 Road Classification Guide
 and Access Control Plan**

Malheur County



Source(s): BLM, IPC, ODFW, ODOT, USDA, USGS, Ventyx, Esri
 Z:\UtilServ\Boardman_Hemingway\Reports\002_Oregon_Energy_Siting_Council\03_Final
 ASC\Exhibits\B_Project Information\Maps\Attachment B-5 Roads\Roads_MALHEUR_rev 20180629.mxd

- Project Features**
- Site Boundary
 - Work Areas
- Access**
- Access Nodes
 - Existing Road, No Substantial Modification, 0-20% Improvements
 - New Road, Bladed
 - New Road, Primitive
- Land Status**
- Bureau of Land Management

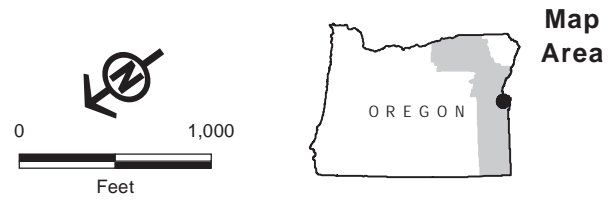
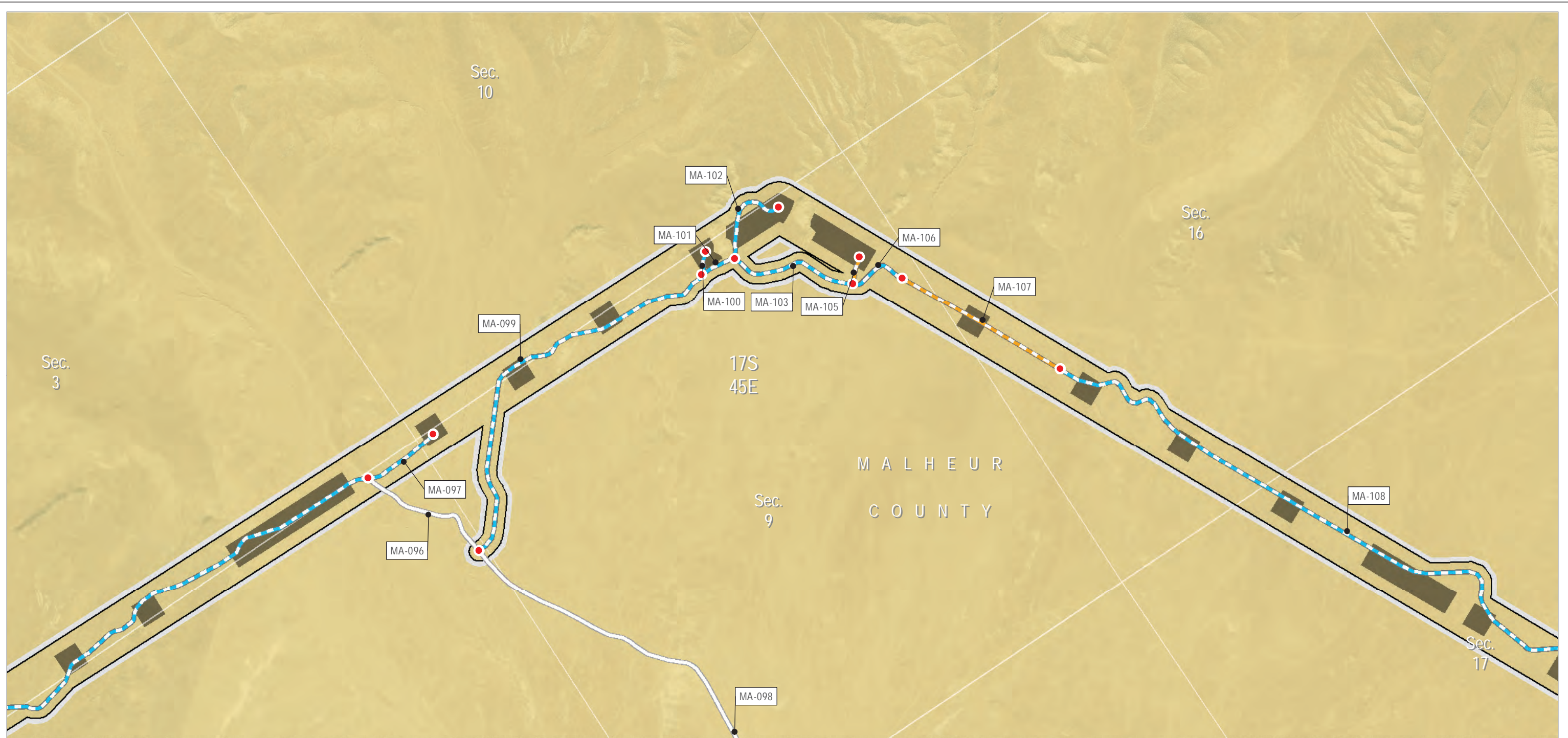
- Other Features**
- Stream/River/Canal

Boardman to Hemingway Transmission Line Project
 Application for Site Certificate



**Attachment B-5
 Road Classification Guide
 and Access Control Plan**

Malheur County
 Map 105



Source(s): BLM, IPC, ODFW, ODOT, USDA, USGS, Ventyx, Esri

Z:\UtilServ\Boardman_Hemingway\Reports\002_Oregon_Energy_Siting_Council\03_Final ASC\Exhibits\B_Project Information\Maps\Attachment B-5 Roads\Roads_MALHEUR_rev 20180629.mxd

Project Features

- Site Boundary
- Work Areas

Access

- Access Nodes
- Existing Road, No Substantial Modification, 0-20% Improvements
- New Road, Bladed
- New Road, Primitive

Land Status

- Bureau of Land Management

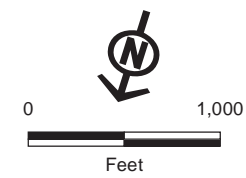
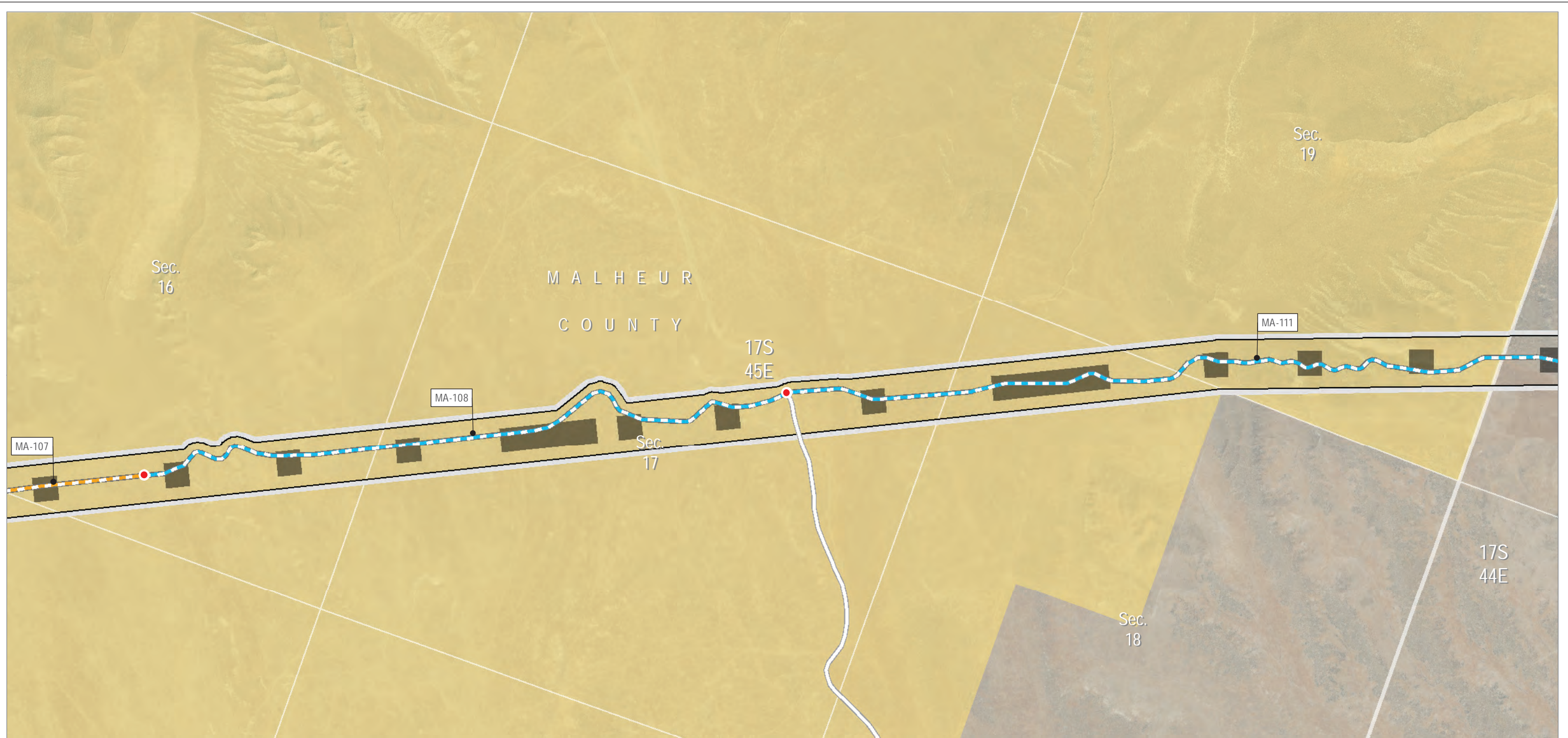
Boardman to Hemingway Transmission Line Project
Application for Site Certificate



**Attachment B-5
Road Classification Guide
and Access Control Plan**

Malheur County

Map 106



Source(s): BLM, IPC, ODFW, ODOT, USDA, USGS, Ventyx, Esri

Z:\UtilServ\Boardman_Hemingway\Reports\002_Oregon_Energy_Siting_Council\03_Final ASC\Exhibits\B_Project Information\Maps\Attachment B-5 Roads\Roads_MALHEUR_rev 20180629.mxd

Project Features

- Site Boundary
- Work Areas
- Access**
- Access Nodes
- Existing Road, No Substantial Modification, 0-20% Improvements
- New Road, Bladed
- New Road, Primitive

Land Status

- Bureau of Land Management

Private

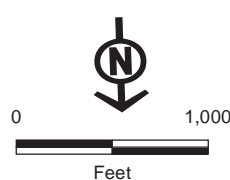
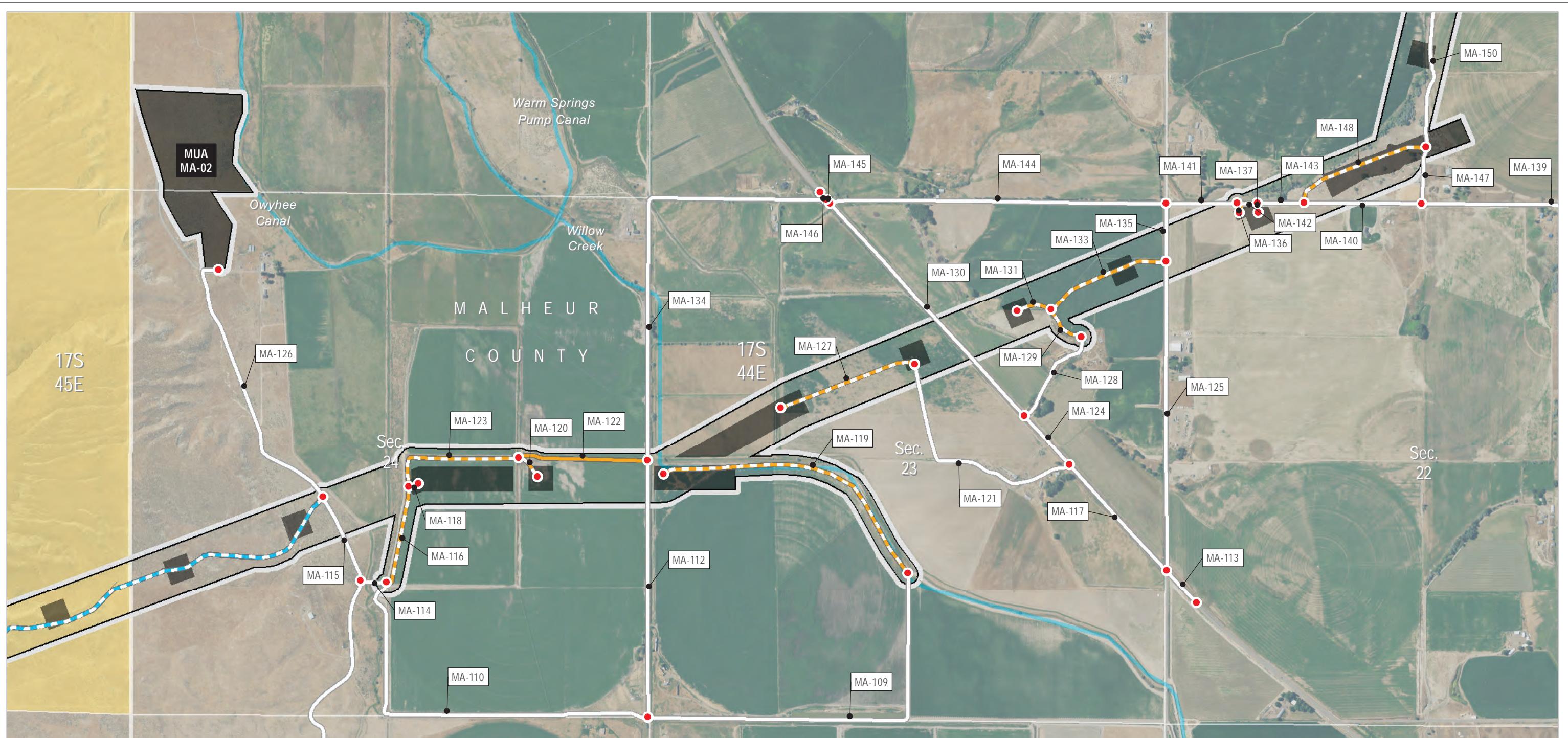
Boardman to Hemingway Transmission Line Project
Application for Site Certificate



**Attachment B-5
Road Classification Guide
and Access Control Plan**

Malheur County

Map 107



Project Features

- Site Boundary
- Work Areas
- Communication Station Distribution Lines
- Access**
- Access Nodes
- Existing Road, No Substantial Improvements
- Existing Road, Substantial Modification, 0-20% Improvements

- Existing Road, Substantial Modification, 21-70% Improvements
- New Road, Bladed
- New Road, Primitive

Land Status

- Bureau of Land Management
- Private

Other Features

- Stream/River/Canal

Source(s): BLM, IPC, ODFW, ODOT, USDA, USGS, Ventyx, Esri
 Z:\Utils\Boardman_Hemingway\Reports\002_Oregon_Energy_Siting_Council\03_Final ASC\Exhibits\B_Project Information\Maps\Attachment B-5 Roads\Roads_MALHEUR_rev 20180629.mxd

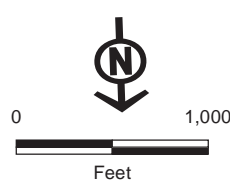
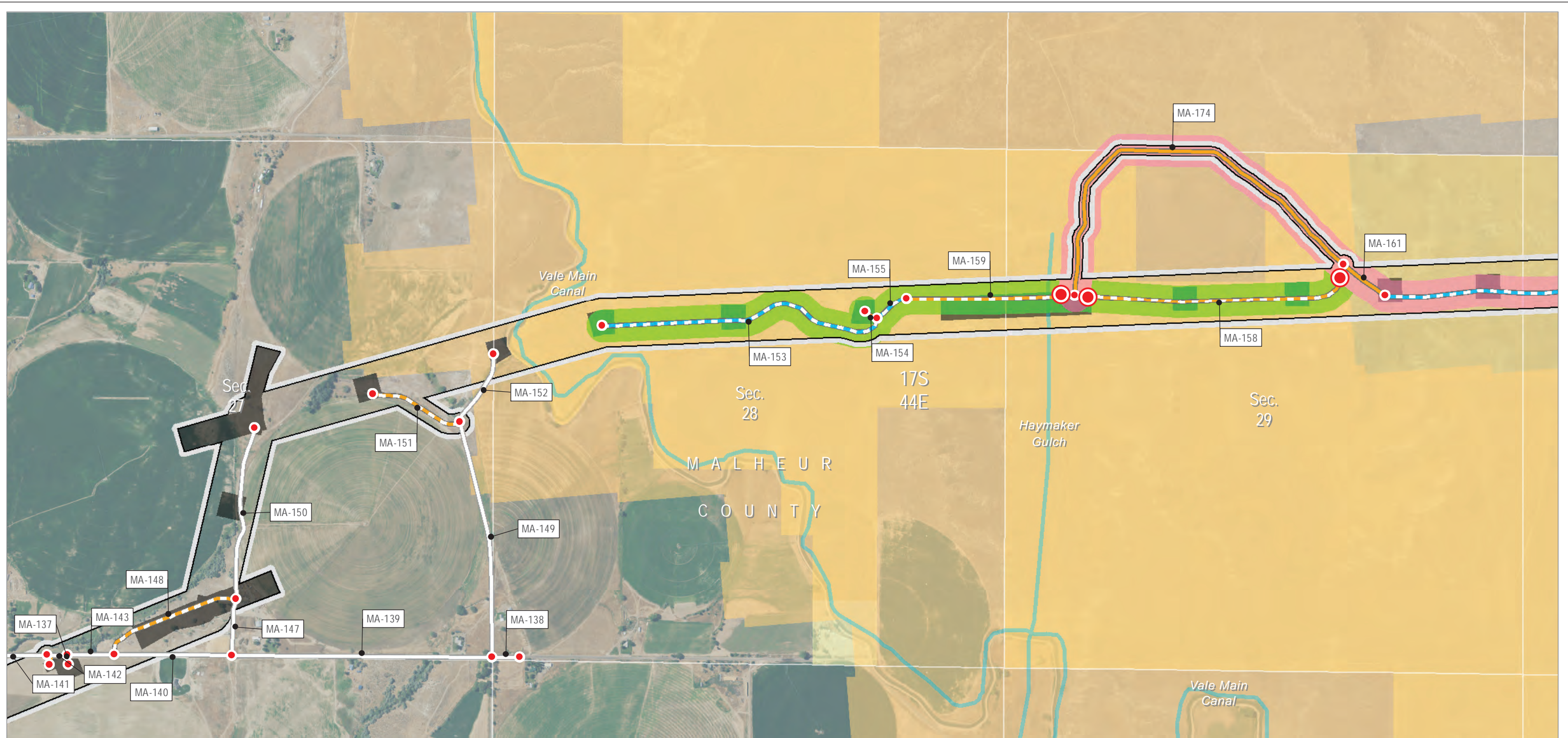
Boardman to Hemingway Transmission Line Project
 Application for Site Certificate



**Attachment B-5
 Road Classification Guide
 and Access Control Plan**

Malheur County

Map 108



Source(s): BLM, IPC, ODFW, ODOT, USDA, USGS, Ventyx, Esri
 Z:\UtilServ\Boardman_Hemingway\Reports\002_Oregon_Energy_Siting_Council\03_Final
 ASC\Exhibits\B_Project Information\Maps\Attachment B-5 Roads\Roads_MALHEUR_rev 20180629.mxd

- Project Features**
- Site Boundary
 - Work Areas
 - Communication Station Distribution Lines
- Access**
- Access Nodes
 - Access Control
- Existing Road, No Substantial Modification, 0-20% Improvements

- Existing Road, Substantial Modification, 21-70% Improvements
 - New Road, Bladed
 - New Road, Primitive
- Access Road Indirect Impacts**
- Included in Calculations
 - Access Controlled, Not Included in Calculations

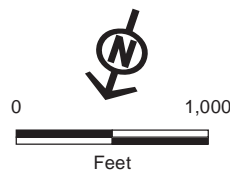
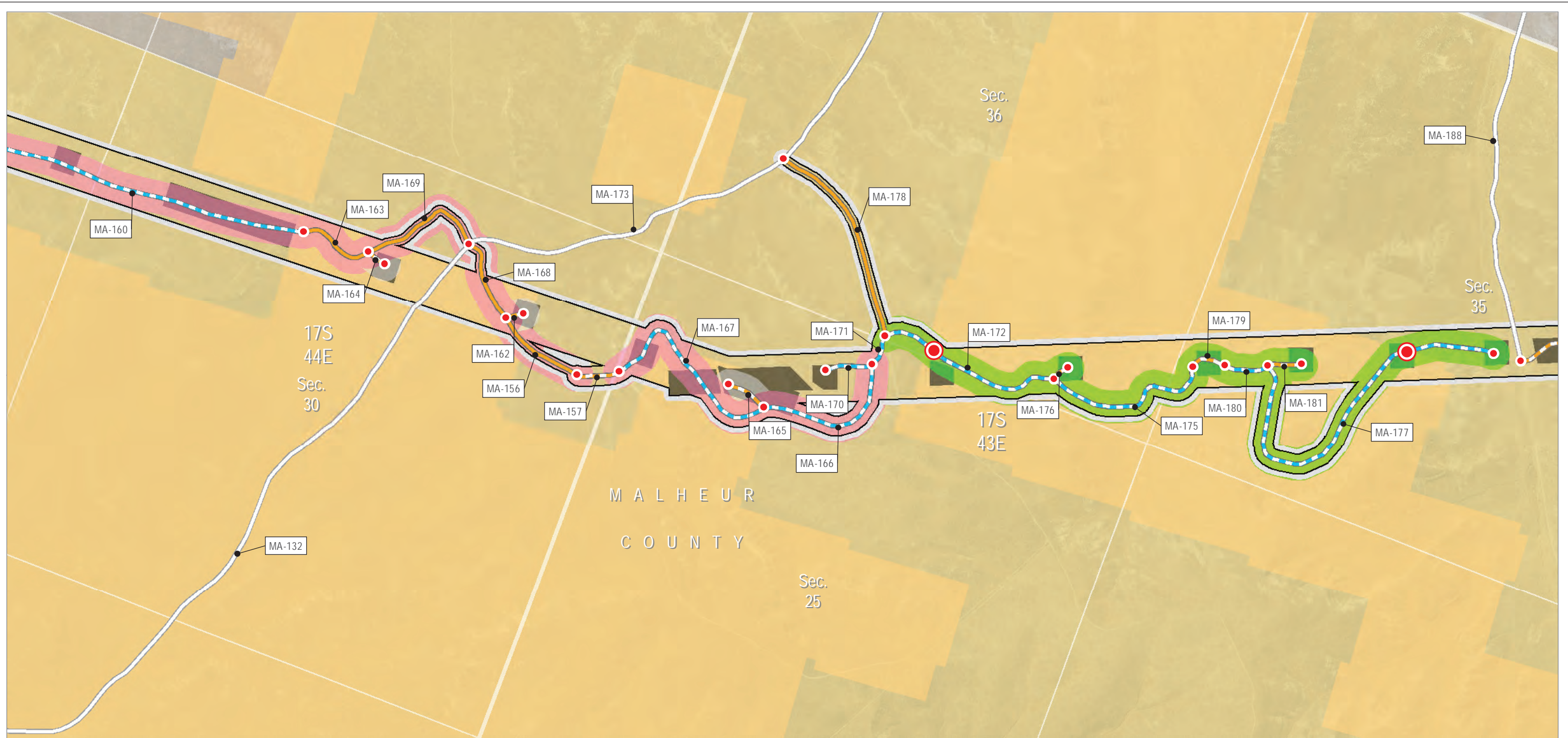
- Wildlife Habitat**
- Sage-grouse
- Low Density/General Habitat Management Area (GHMA)
- Land Status**
- Bureau of Land Management
 - Bureau of Reclamation
 - Private
- Other Features**
- Stream/River/Canal

Boardman to Hemingway Transmission Line Project
 Application for Site Certificate



**Attachment B-5
 Road Classification Guide
 and Access Control Plan**

Malheur County



Source(s): BLM, IPC, ODFW, ODOT, USDA, USGS, Ventyx, Esri
 Z:\UtilServ\Boardman_Hemingway\Reports\002_Oregon_Energy_Siting_Council\03_Final
 ASC\Exhibits\B_Project Information\Maps\Attachment B-5 Roads\Roads_MALHEUR_rev 20180629.mxd

- | | | |
|--|---|--|
| <p>Project Features</p> <ul style="list-style-type: none"> Site Boundary Work Areas <p>Access</p> <ul style="list-style-type: none"> Access Nodes Access Control <p>Existing Road, No Substantial Modification, 0-20% Improvements</p> <ul style="list-style-type: none"> <p>Existing Road, Substantial Modification, 21-70% Improvements</p> <ul style="list-style-type: none"> | <p>New Road, Bladed</p> <ul style="list-style-type: none"> <p>New Road, Primitive</p> <ul style="list-style-type: none"> <p>Access Road Indirect Impacts</p> <ul style="list-style-type: none"> Included in Calculations Access Controlled, Not Included in Calculations Not Included <p>Wildlife Habitat</p> <p>Sage-grouse</p> <ul style="list-style-type: none"> Low Density/General Habitat Management Area (GHMA) | <p>Land Status</p> <ul style="list-style-type: none"> Bureau of Land Management Private |
|--|---|--|

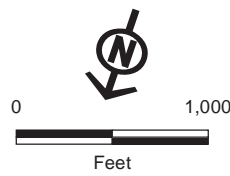
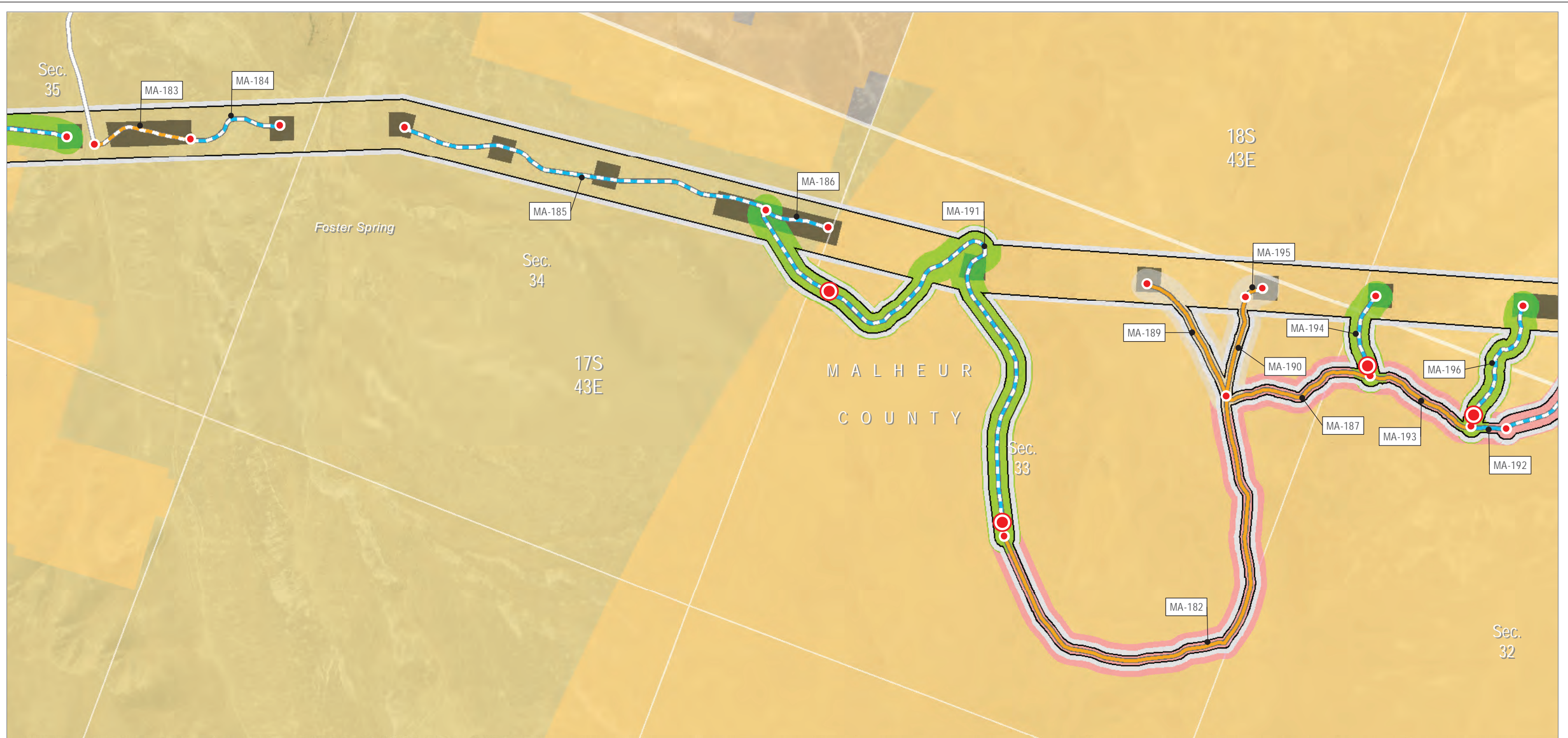
Boardman to Hemingway Transmission Line Project
 Application for Site Certificate



**Attachment B-5
 Road Classification Guide
 and Access Control Plan**

Malheur County

Map 110



Source(s): BLM, IPC, ODFW, ODOT, USDA, USGS, Ventyx, Esri
 Z:\Utils\Boardman_Hemingway\Reports\002_Oregon_Energy_Siting_Council\03_Final
 ASC\Exhibits\B_Project Information\Maps\Attachment B-5 Roads\Roads_MALHEUR_rev 20180629.mxd

Project Features

- Site Boundary
- Work Areas
- Access**
- Access Nodes
- Access Control
- Existing Road, No Substantial Modification, 0-20% Improvements
- Existing Road, Substantial Modification, 21-70% Improvements

Access Road Indirect Impacts

- Included in Calculations
- Access Controlled, Not Included in Calculations
- Not Included

Wildlife Habitat

- Sage-grouse
- Low Density/General Habitat Management Area (GHMA)

Land Status

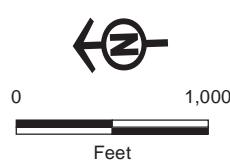
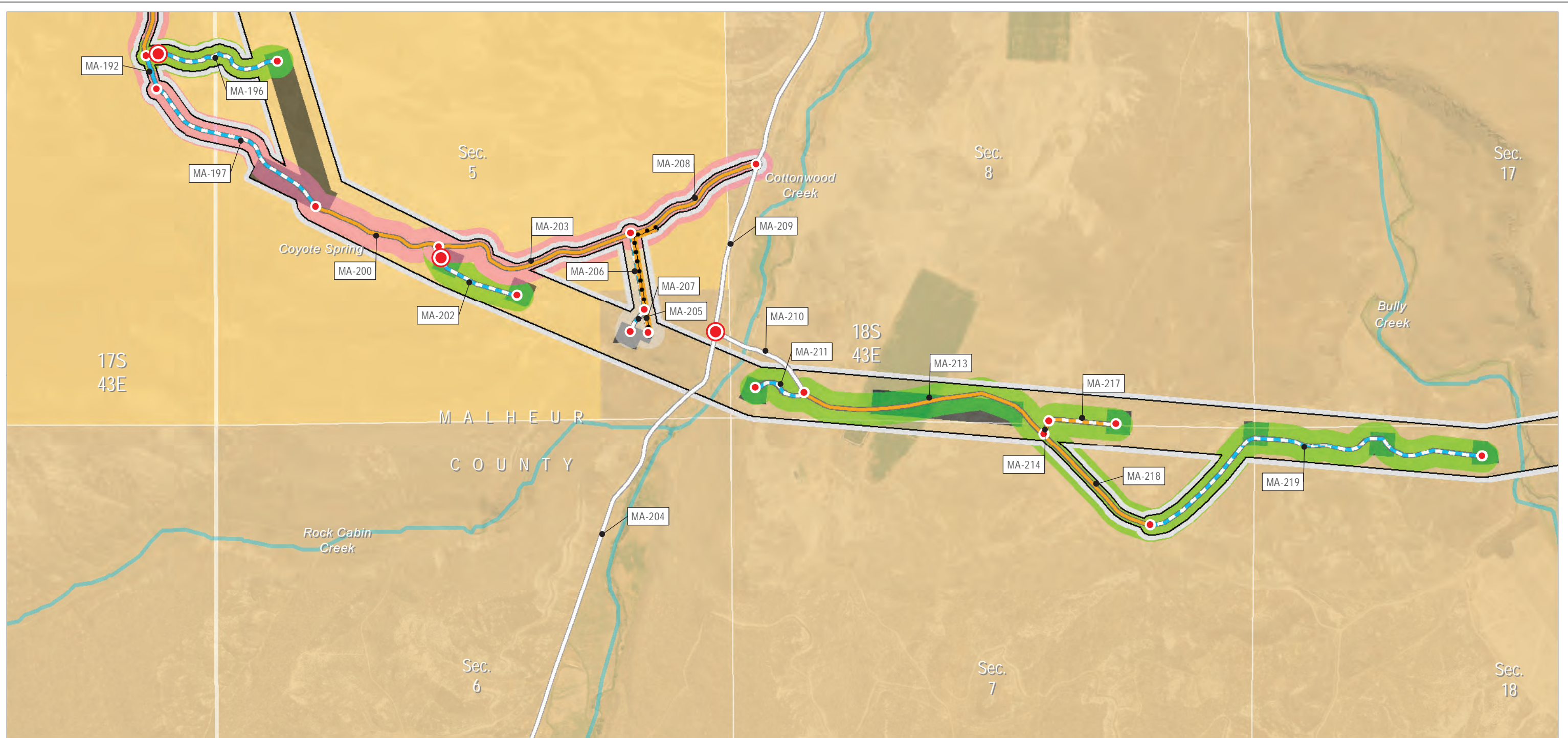
- Bureau of Land Management
- Bureau of Reclamation
- Private

Boardman to Hemingway Transmission Line Project
 Application for Site Certificate



**Attachment B-5
 Road Classification Guide
 and Access Control Plan**

Malheur County



Source(s): BLM, IPC, ODFW, ODOT, USDA, USGS, Ventyx, Esri
 Z:\UtilServ\Boardman_Hemingway\Reports\002_Oregon_Energy_Siting_Council\03_Final
 ASC\Exhibits\B_Project Information\Maps\Attachment B-5 Roads\Roads_MALHEUR_rev 20180629.mxd

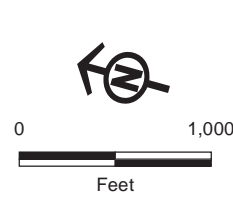
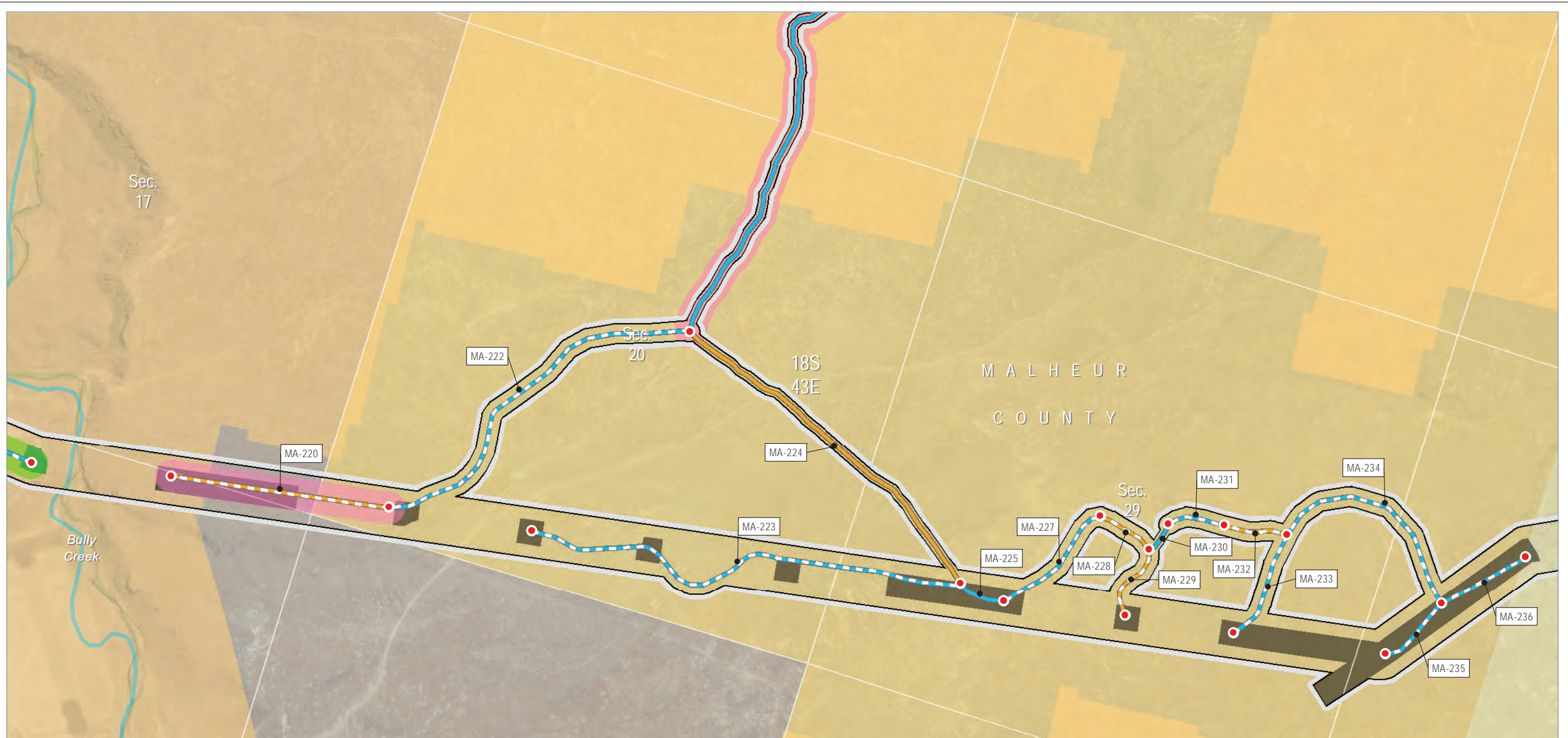
- | | | |
|--|--|---|
| <p>Project Features</p> <ul style="list-style-type: none"> Site Boundary Work Areas Communication Station Distribution Lines <p>Access</p> <ul style="list-style-type: none"> Access Nodes Access Control Existing Road, No Substantial Modification, 0-20% Improvements | <ul style="list-style-type: none"> Existing Road, Substantial Modification, 21-70% Improvements Existing Road, Substantial Modification, 71-100% Improvements New Road, Bladed New Road, Primitive Access Road Indirect Impacts Included in Calculations Access Controlled, Not Included in Calculations | <ul style="list-style-type: none"> Not Included Wildlife Habitat Sage-grouse Low Density/General Habitat Management Area (GHMA) Land Status Bureau of Land Management Private Other Features Stream/River/Canal |
|--|--|---|

Boardman to Hemingway Transmission Line Project
 Application for Site Certificate



**Attachment B-5
 Road Classification Guide
 and Access Control Plan**

Malheur County



Project Features

- Site Boundary
- Work Areas
- Access**
- Access Nodes
- Existing Road, Substantial Modification, 21-70% Improvements
- Existing Road, Substantial Modification, 71-100% Improvements
- New Road, Bladed

Wildlife Habitat

- New Road, Primitive
- Access Road Indirect Impacts
- Included in Calculations
- Access Controlled, Not Included in Calculations
- Sage-grouse**
- Low Density/General Habitat Management Area (GHMA)

Land Status

- Bureau of Reclamation
- Private
- Bureau of Land Management

Other Features

- Stream/River/Canal

Boardman to Hemingway Transmission Line Project
Application for Site Certificate

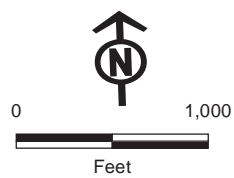
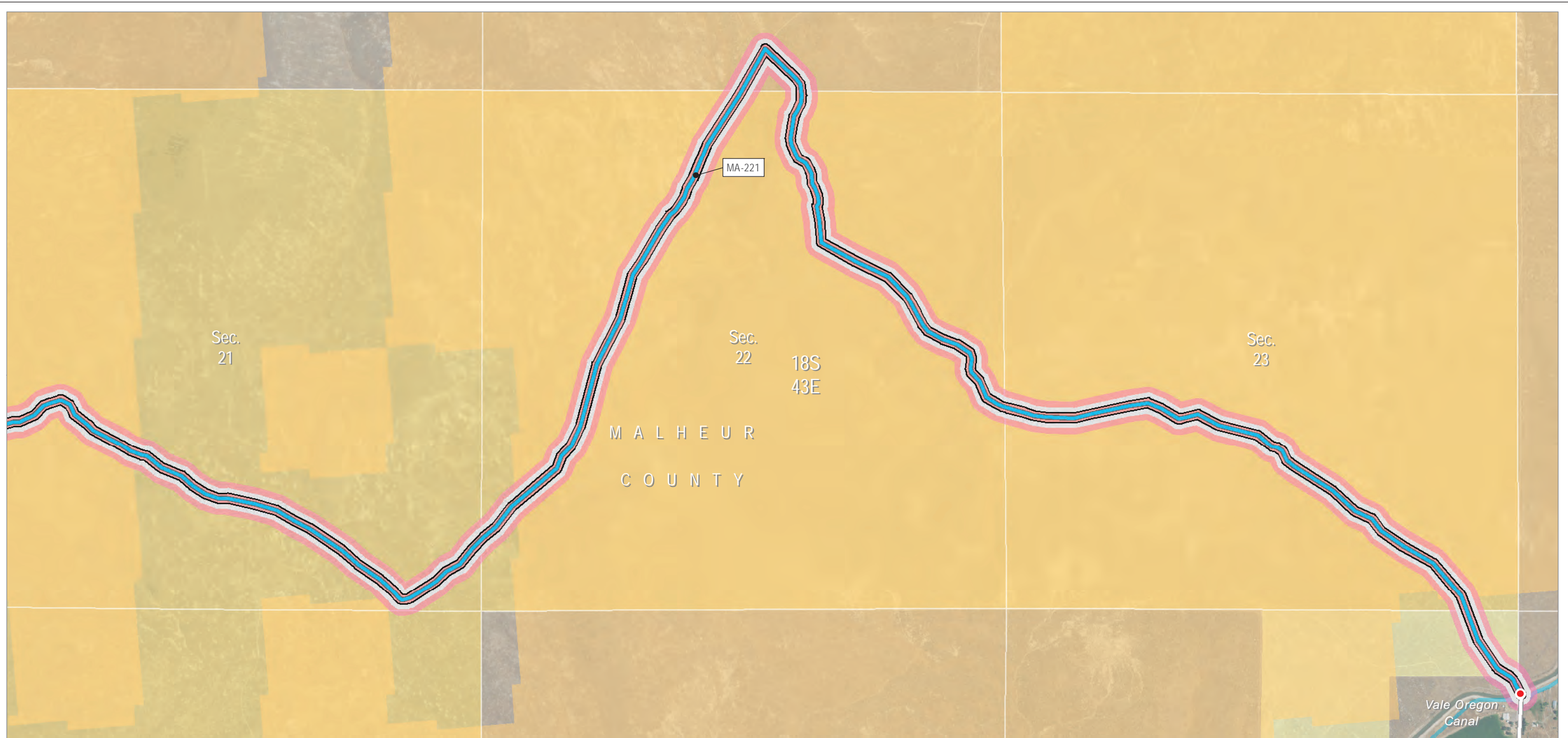


**Attachment B-5
Road Classification Guide
and Access Control Plan**

Malheur County

Map 113

Source(s): BLM, IPC, ODFW, ODOT, USDA, USGS, Ventyx, Esri
Z:\UtlServ\Boardman_Hemingway\Reports\002_Oregon_Energy_Siting_Council\03_Final ASC\Exhibits\B_Project Information\Maps\Attachment B-5 Roads\Roads_MALHEUR_rev 20180629.mxd



Source(s): BLM, IPC, ODFW, ODOT, USDA, USGS, Ventyx, Esri

Z:\UtilServ\Boardman_Hemingway\Reports\002_Oregon_Energy_Siting_Council\03_Final ASC\Exhibits\B_Project Information\Maps\Attachment B-5 Roads\Roads_MALHEUR_rev 20180629.mxd

Project Features

- Site Boundary
- Access**
- Access Nodes
- Existing Road, No Substantial Modification, 0-20% Improvements
- Existing Road, Substantial Modification, 71-100% Improvements
- Access Road Indirect Impacts Included in Calculations

Wildlife Habitat

- Sage-grouse Low Density/General Habitat Management Area (GHMA)

Land Status

- Bureau of Land Management
- Bureau of Reclamation
- Private

Other Features

- Stream/River/Canal

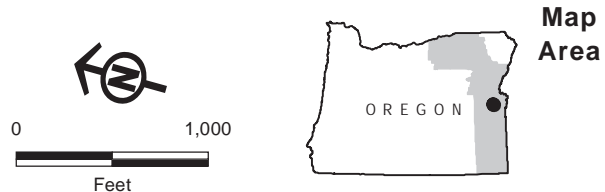
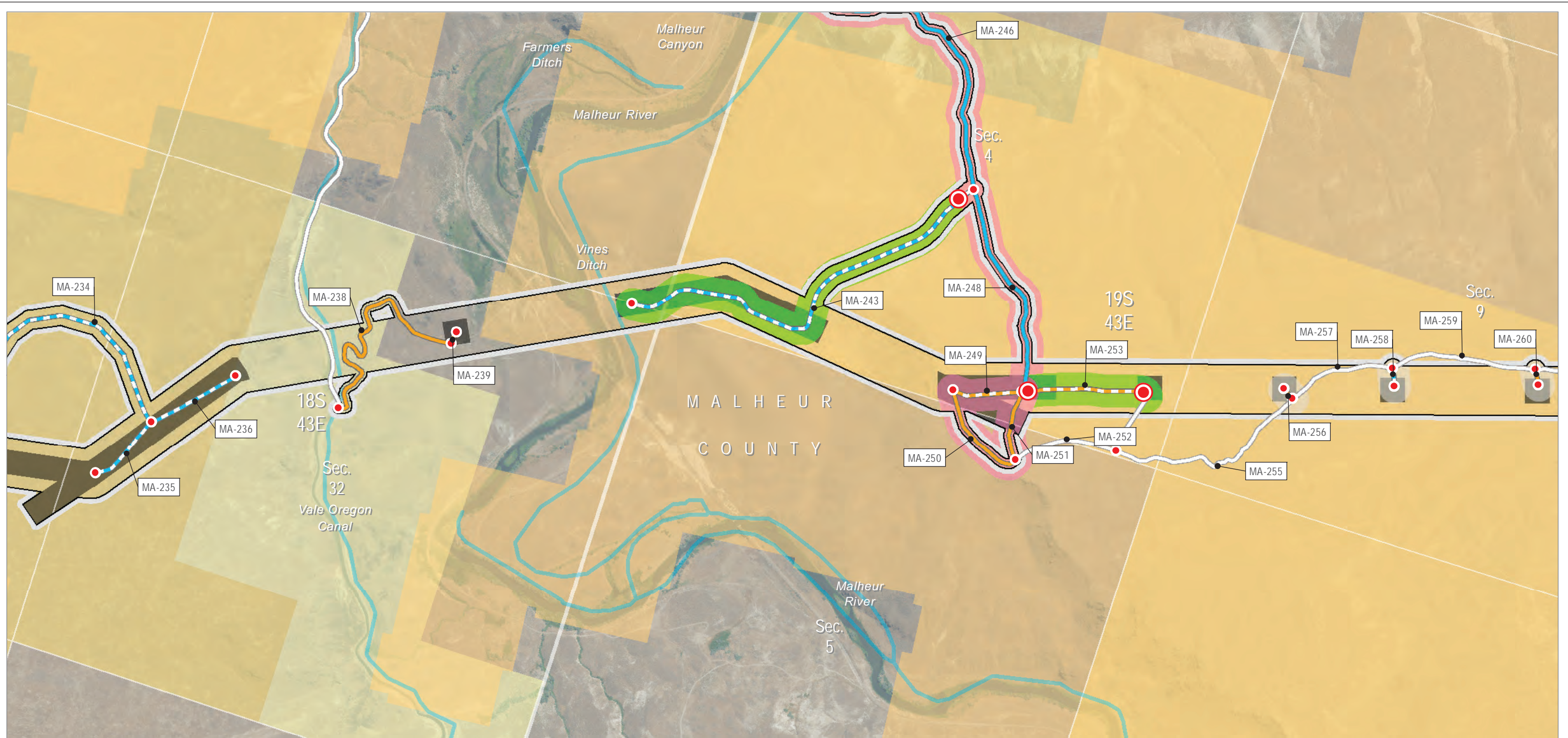
Boardman to Hemingway Transmission Line Project
Application for Site Certificate



**Attachment B-5
Road Classification Guide
and Access Control Plan**

Malheur County

Map 114



- Project Features**
- Site Boundary
 - Work Areas
- Access**
- Access Nodes
 - Access Control
- Existing Road, No Substantial Modification, 0-20% Improvements**
- Existing Road, Substantial Modification, 21-70% Improvements
- Existing Road, Substantial Modification, 71-100% Improvements**
- New Road, Bladed
 - New Road, Primitive
- Access Road Indirect Impacts**
- Included in Calculations
 - Access Controlled, Not Included in Calculations
 - Not Included

- Wildlife Habitat**
- Sage-grouse
- Low Density/General Habitat Management Area (GHMA)
- Land Status**
- Bureau of Land Management
 - Bureau of Reclamation
 - Private
- Other Features**
- Stream/River/Canal

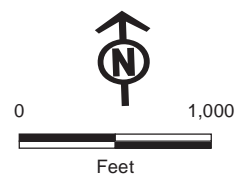
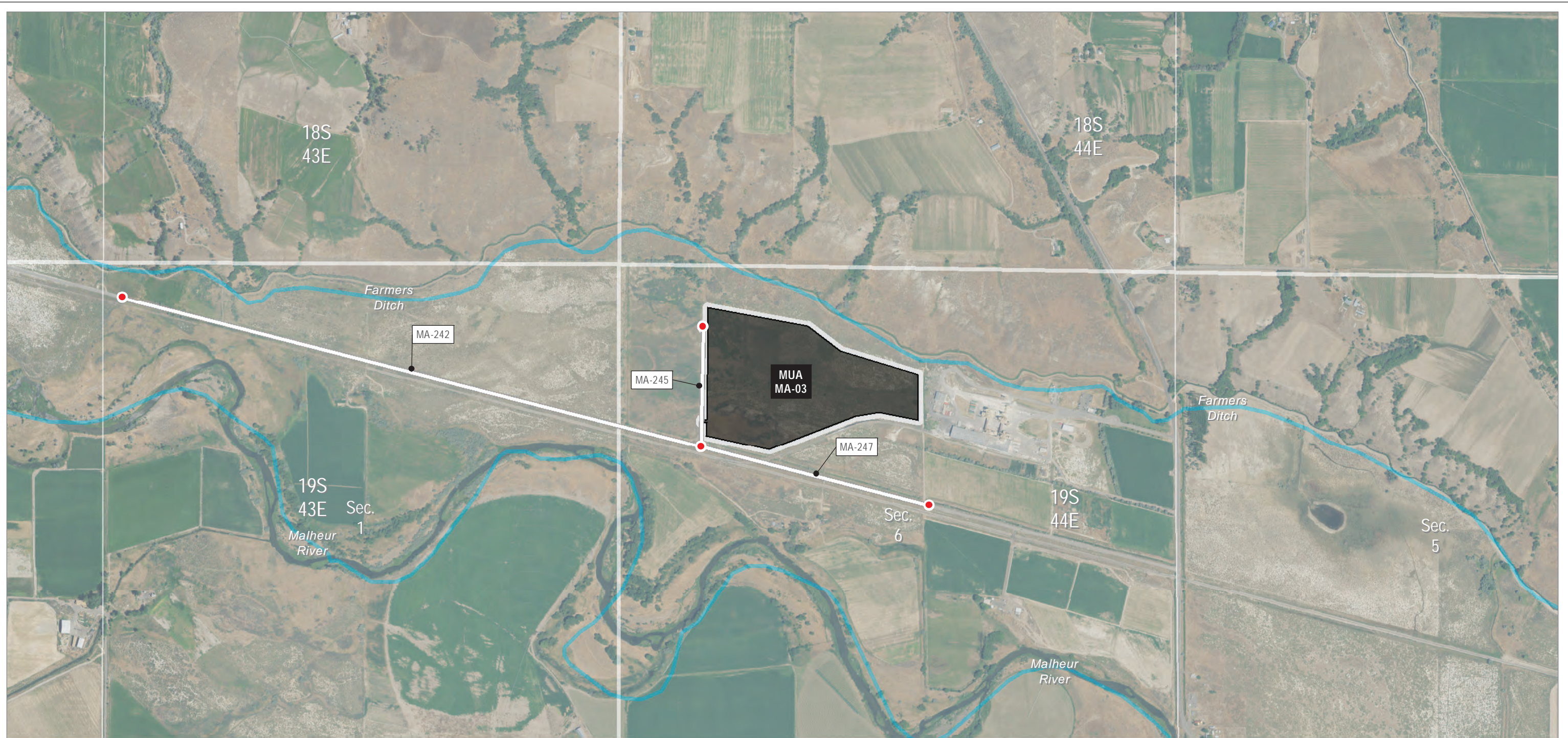
Boardman to Hemingway Transmission Line Project
Application for Site Certificate



**Attachment B-5
Road Classification Guide
and Access Control Plan**

Malheur County

Source(s): BLM, IPC, ODFW, ODOT, USDA, USGS, Ventyx, Esri
Z:\UtlServ\Boardman_Hemingway\Reports\002_Oregon_Energy_Siting_Council\03_Final ASC\Exhibits\B_Project Information\Maps\Attachment B-5 Roads\Roads_MALHEUR_rev 20180629.mxd



Source(s): BLM, IPC, ODFW, ODOT, USDA, USGS, Ventyx, Esri

Z:\UtilServ\Boardman_Hemingway\Reports\002_Oregon_Energy_Siting_Council\03_Final ASC\Exhibits\B_Project Information\Maps\Attachment B-5 Roads\Roads_MALHEUR_rev 20180629.mxd

Project Features

- Site Boundary
- Work Areas

Access

- Access Nodes
- Existing Road, No Substantial Modification, 0-20% Improvements

Land Status

- Private

Other Features

- Stream/River/Canal

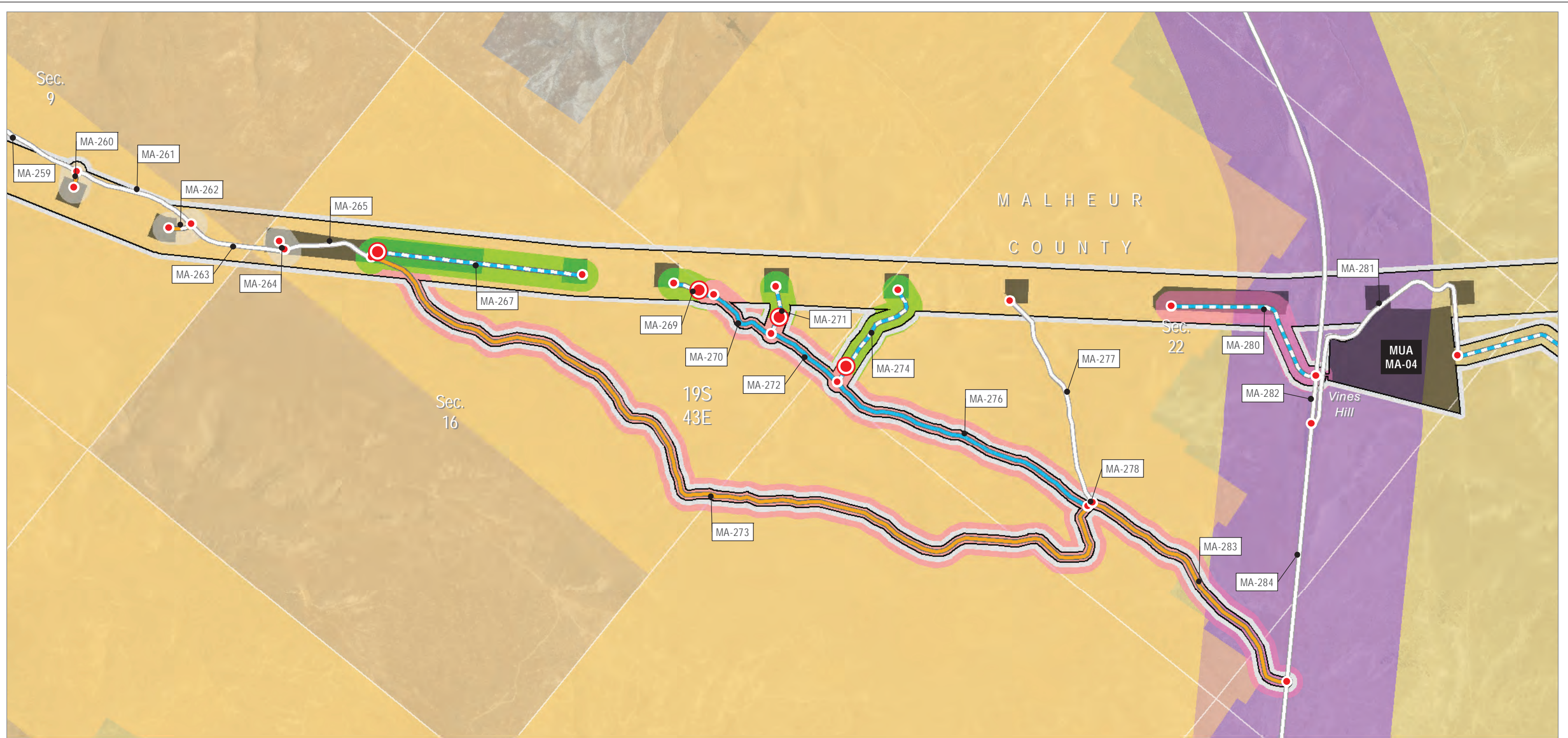
Boardman to Hemingway Transmission Line Project
Application for Site Certificate



**Attachment B-5
Road Classification Guide
and Access Control Plan**

Malheur County

Map 116



Source(s): BLM, IPC, ODFW, ODOT, USDA, USGS, Ventyx, Esri
 Z:\Utils\Boardman_Hemingway\Reports\002_Oregon_Energy_Siting_Council\03_Final
 ASC\Exhibits\B_Project Information\Maps\Attachment B-5 Roads\Roads_MALHEUR_rev 20180629.mxd

- | | | |
|--|--|---|
| <p>Project Features</p> <ul style="list-style-type: none"> Site Boundary Work Areas <p>Access</p> <ul style="list-style-type: none"> • Access Nodes Access Control <p>Existing Road, No Substantial Modification, 0-20% Improvements</p> <ul style="list-style-type: none"> Existing Road, No Substantial Modification, 0-20% Improvements Existing Road, Substantial Modification, 21-70% Improvements | <p>Existing Road, Substantial Modification, 71-100% Improvements</p> <ul style="list-style-type: none"> Existing Road, Substantial Modification, 71-100% Improvements <p>New Road, Bladed</p> <ul style="list-style-type: none"> New Road, Bladed <p>New Road, Primitive</p> <ul style="list-style-type: none"> New Road, Primitive <p>Access Road Indirect Impacts</p> <ul style="list-style-type: none"> Included in Calculations Access Controlled, Not Included in Calculations Not Included | <p>Wildlife Habitat</p> <p>Sage-grouse</p> <ul style="list-style-type: none"> Low Density/General Habitat Management Area (GHMA) <p>Land Status</p> <ul style="list-style-type: none"> Bureau of Land Management Private <p>Designated Utility Corridors</p> <ul style="list-style-type: none"> Vale District (BLM) Utility Corridor |
|--|--|---|

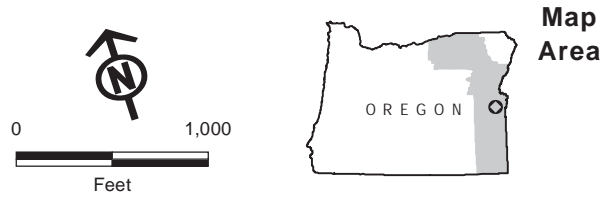
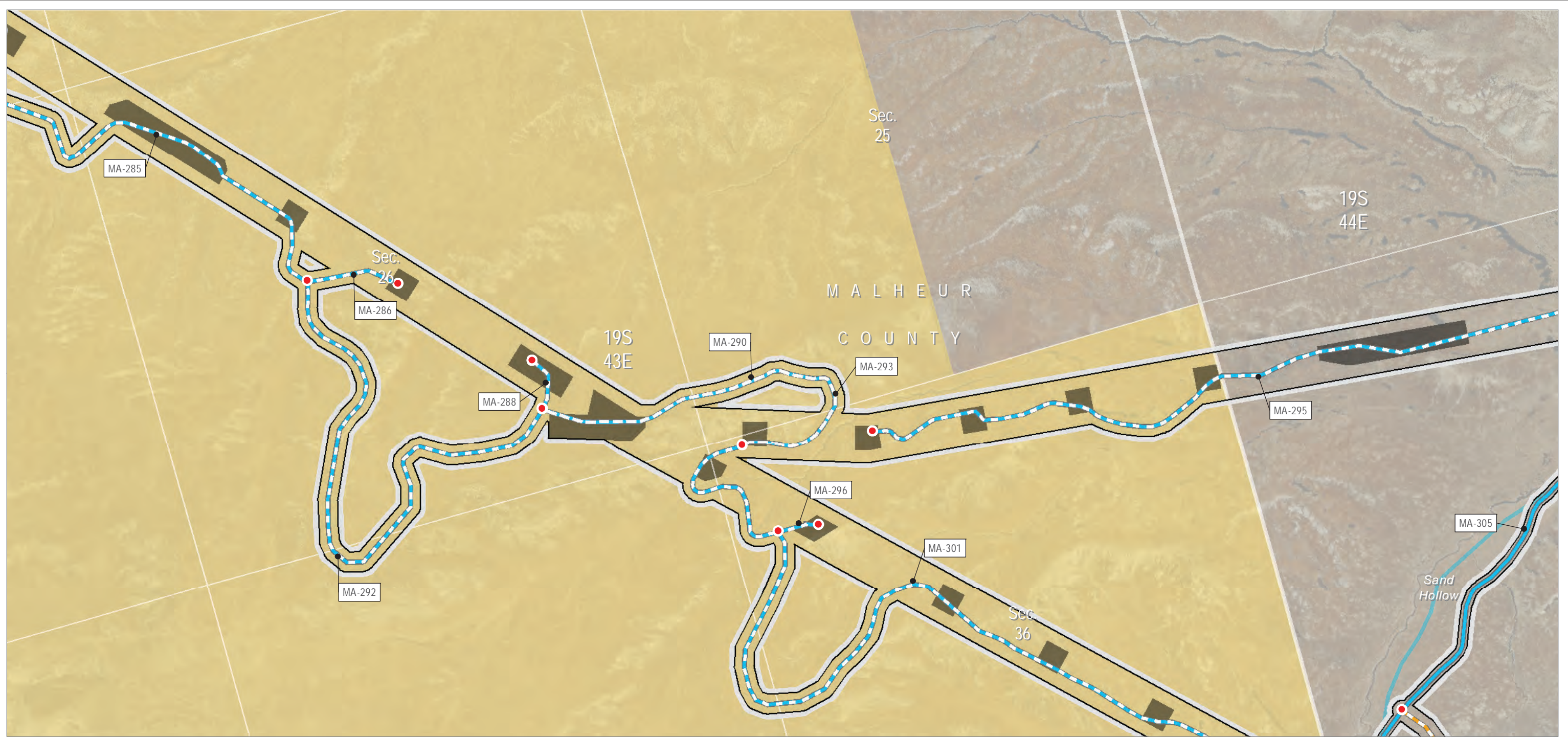
Boardman to Hemingway Transmission Line Project
 Application for Site Certificate



**Attachment B-5
 Road Classification Guide
 and Access Control Plan**

Malheur County

Map 117



Source(s): BLM, IPC, ODFW, ODOT, USDA, USGS, Ventyx, Esri
 Z:\UtilServ\Boardman_Hemingway\Reports\002_Oregon_Energy_Siting_Council\03_Final
 ASC\Exhibits\B_Project Information\Maps\Attachment B-5 Roads\Roads_MALHEUR_rev 20180629.mxd

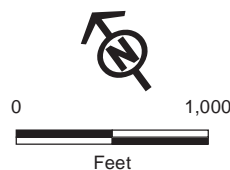
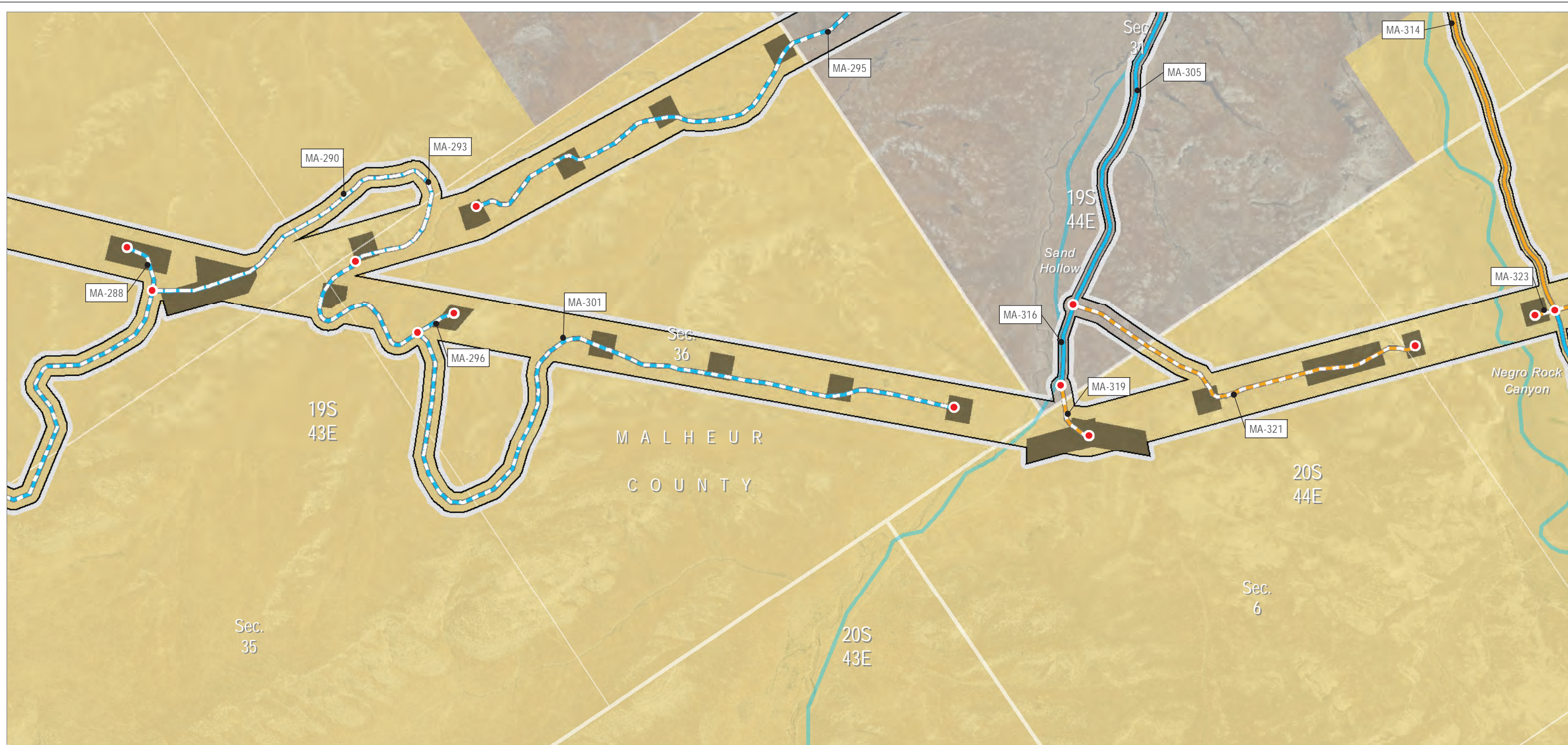
- Project Features**
- Site Boundary
 - Work Areas
- Access**
- Access Nodes
 - Existing Road, Substantial Modification, 71-100% Improvements
 - New Road, Bladed
 - New Road, Primitive
- Land Status**
- Bureau of Land Management
- Other Features**
- Private
 - Stream/River/Canal

Boardman to Hemingway Transmission Line Project
 Application for Site Certificate



**Attachment B-5
 Road Classification Guide
 and Access Control Plan**

Malheur County



Project Features

- Site Boundary
- Work Areas
- Access**
- Access Nodes
- Existing Road, Substantial Modification, 21-70% Improvements
- Existing Road, Substantial Modification, 71-100% Improvements
- New Road, Bladed

Land Status

- Bureau of Land Management
- Private

Other Features

- Stream/River/Canal

Boardman to Hemingway Transmission Line Project
Application for Site Certificate

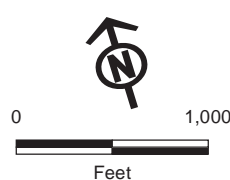
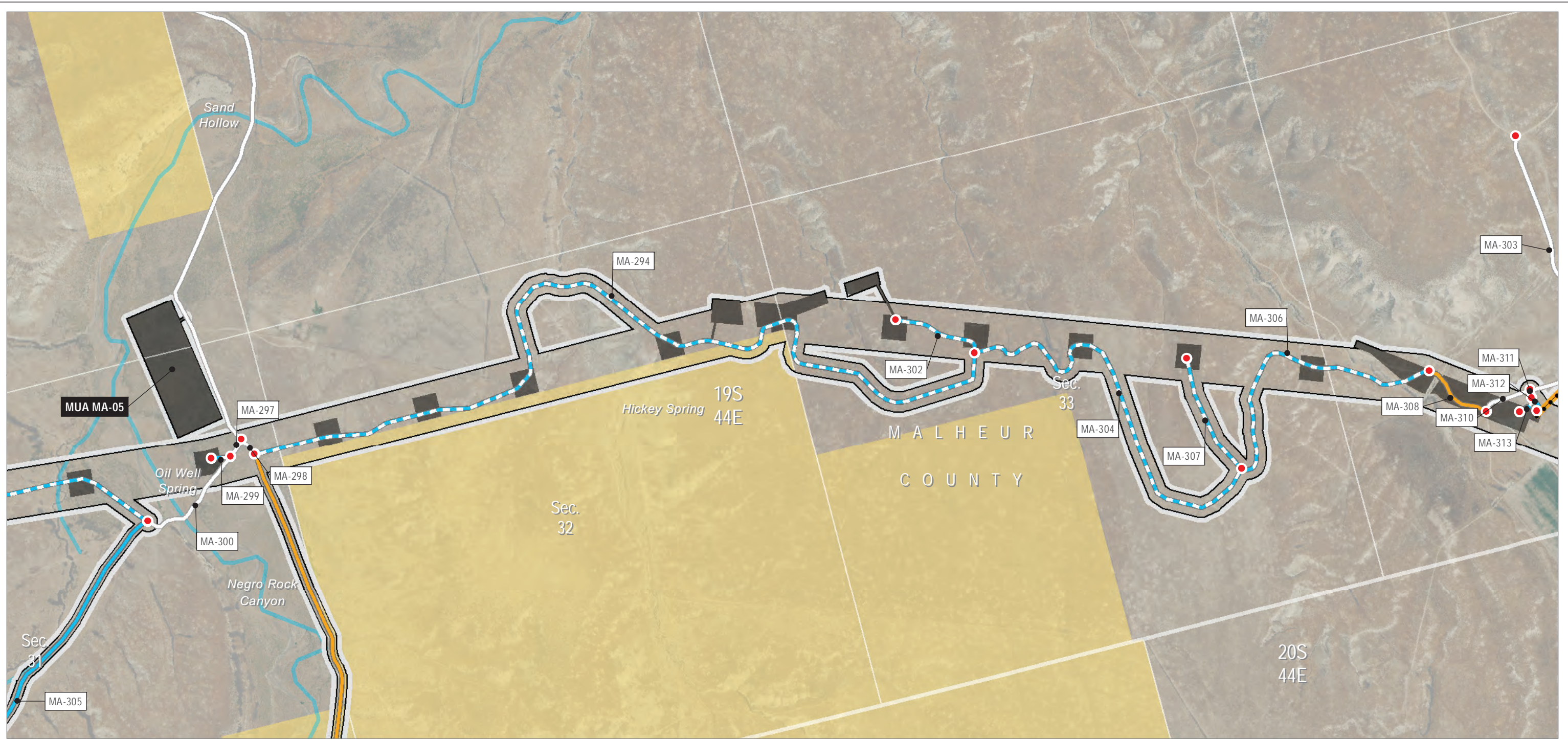


**Attachment B-5
Road Classification Guide
and Access Control Plan**

Malheur County

Map 119

Source(s): BLM, IPC, ODFW, ODOT, USDA, USGS, Ventyx, Esri
Z:\Utils\Boardman_Hemingway\Reports\002_Oregon_Energy_Siting_Council\03_Final ASC\Exhibits\B_Project Information\Maps\Attachment B-5 Roads\Roads_MALHEUR_rev 20180629.mxd



Project Features

- Site Boundary
- Work Areas
- Communication Station Distribution Lines
- Access**
- Access Nodes
- Existing Road, No Substantial Modification, 0-20% Improvements

- Existing Road, Substantial Modification, 21-70% Improvements
- Existing Road, Substantial Modification, 71-100% Improvements
- New Road, Bladed

- Land Status**
- Bureau of Land Management
 - Private
- Other Features**
- Stream/River/Canal

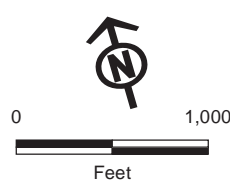
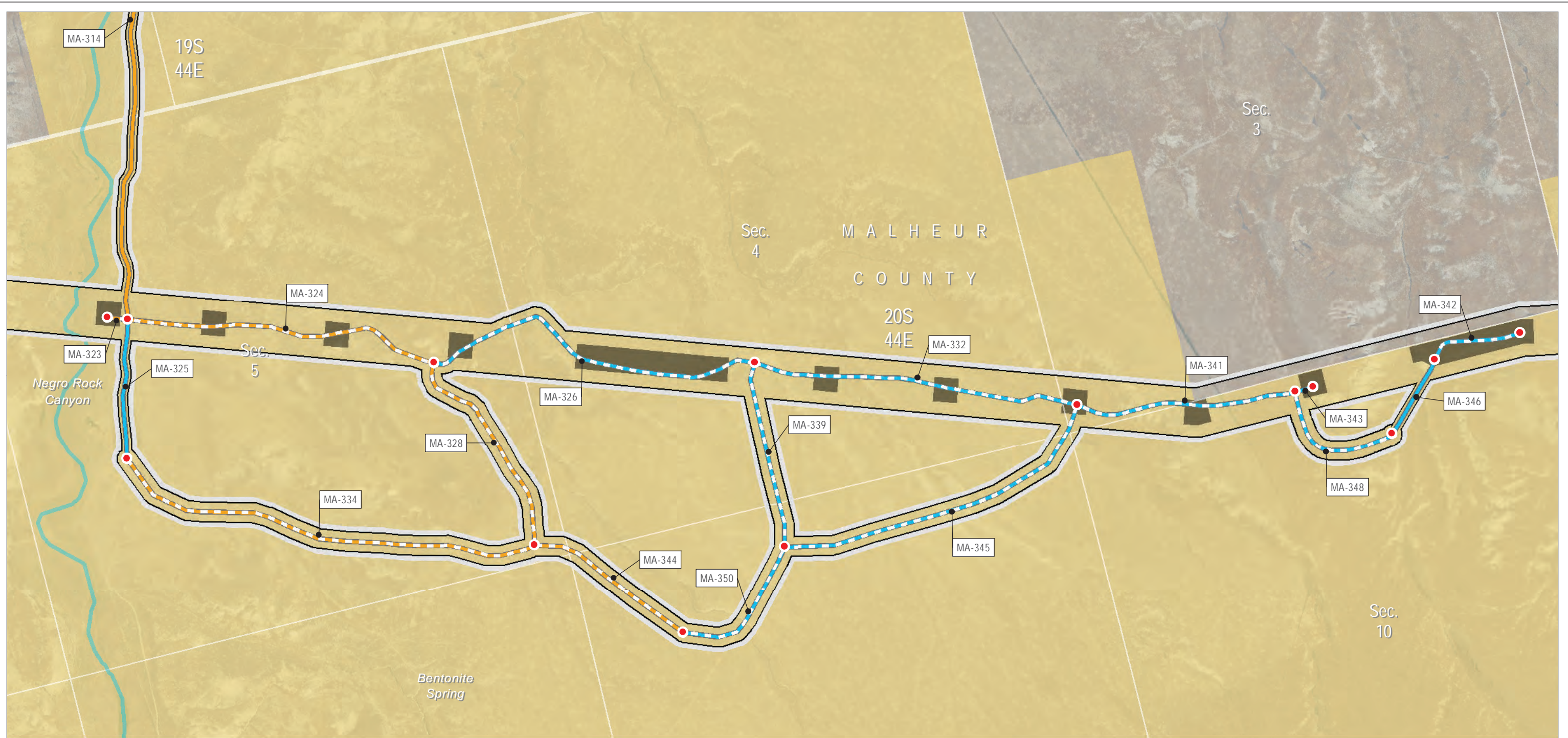
Source(s): BLM, IPC, ODFW, ODOT, USDA, USGS, Ventyx, Esri
 Z:\UtilServ\Boardman_Hemingway\Reports\002_Oregon_Energy_Siting_Council\03_Final ASC\Exhibits\B_Project Information\Maps\Attachment B-5 Roads\Roads_MALHEUR_rev 20180629.mxd

Boardman to Hemingway Transmission Line Project
 Application for Site Certificate



**Attachment B-5
 Road Classification Guide
 and Access Control Plan**

Malheur County



Project Features

- Site Boundary
- Work Areas
- Access**
- Access Nodes
- Existing Road, Substantial Modification, 21-70% Improvements
- Existing Road, Substantial Modification, 71-100% Improvements
- New Road, Bladed

Land Status

- Bureau of Land Management
- Private
- Other Features**
- Stream/River/Canal

Source(s): BLM, IPC, ODFW, ODOT, USDA, USGS, Ventyx, Esri
 Z:\Utils\Boardman_Hemingway\Reports\002_Oregon_Energy_Siting_Council\03_Final ASC\Exhibits\B_Project Information\Maps\Attachment B-5 Roads\Roads_MALHEUR_rev 20180629.mxd

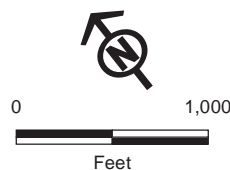
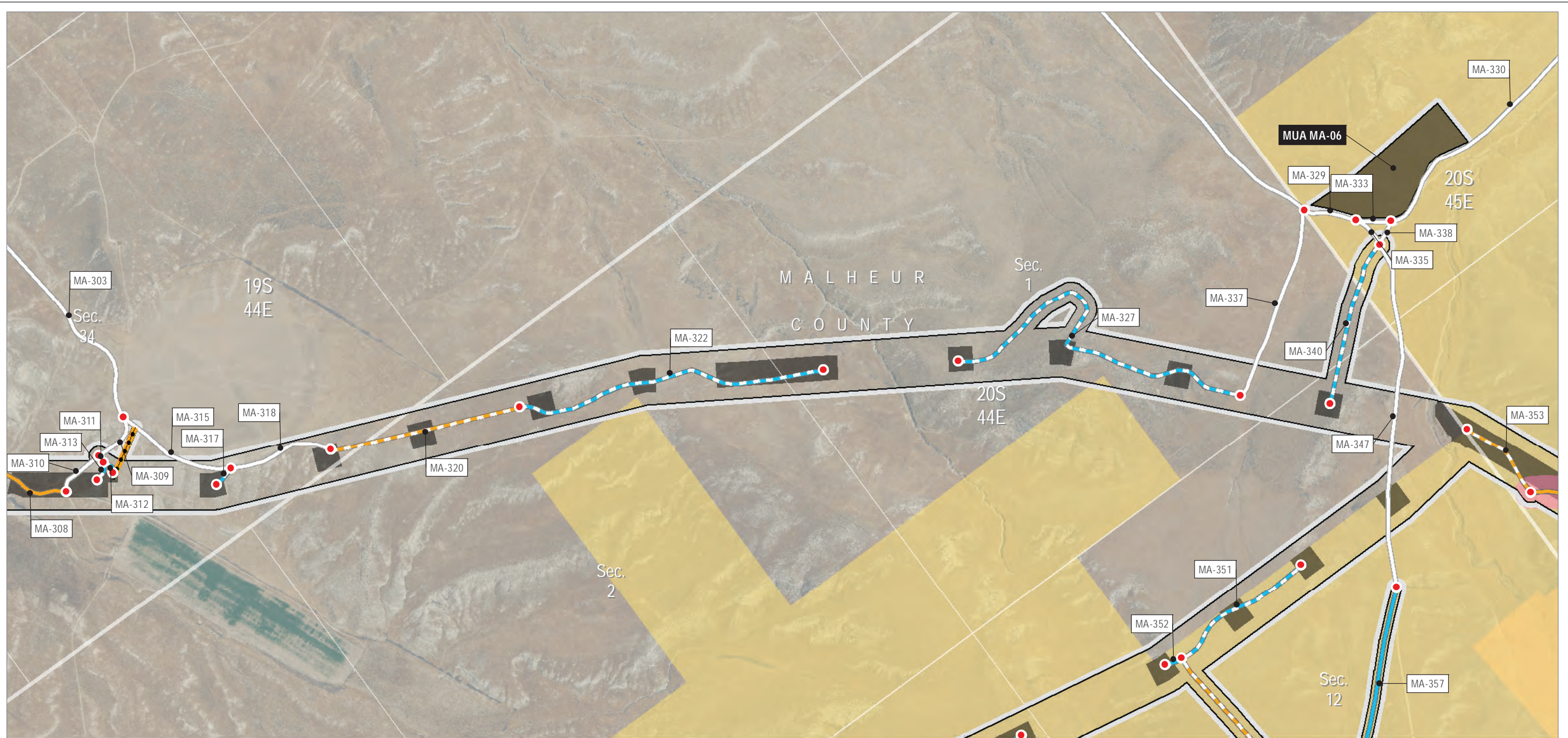
Boardman to Hemingway Transmission Line Project
 Application for Site Certificate



**Attachment B-5
 Road Classification Guide
 and Access Control Plan**

Malheur County

Map 121



Source(s): BLM, IPC, ODFW, ODOT, USDA, USGS, Ventyx, Esri
 Z:\UtilServ\Boardman_Hemingway\Reports\002_Oregon_Energy_Siting_Council\03_Final
 ASC\Exhibits\B_Project Information\Maps\Attachment B-5 Roads\Roads_MALHEUR_rev 20180629.mxd

Project Features

- Site Boundary
- Work Areas
- Communication Station Distribution Lines

Access

- Access Nodes
- Existing Road, No Substantial Modification, 0-20% Improvements

Existing Road, Substantial Modification, 21-70% Improvements

-
- Existing Road, Substantial Modification, 71-100% Improvements**
-

New Road, Bladed

-
- New Road, Primitive**
-
- Access Road Indirect Impacts**
- Included in Calculations

Wildlife Habitat

- Sage-grouse**
- Low Density/General Habitat Management Area (GHMA)

Land Status

- Bureau of Land Management
- Private

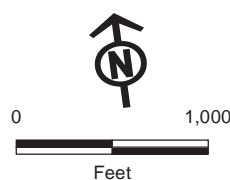
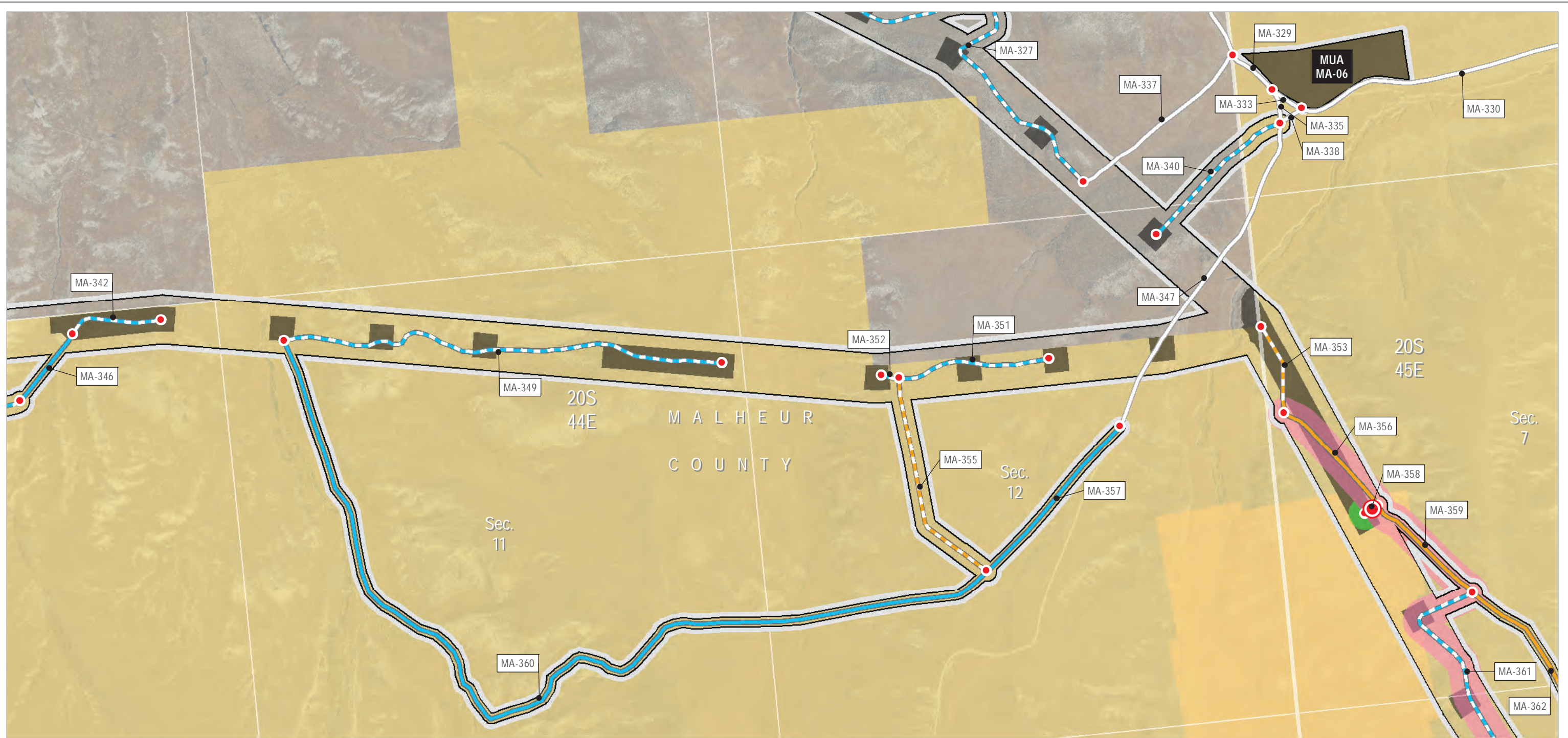
Boardman to Hemingway Transmission Line Project
 Application for Site Certificate



**Attachment B-5
 Road Classification Guide
 and Access Control Plan**

Malheur County

Map 122



Source(s): BLM, IPC, ODFW, ODOT, USDA, USGS, Ventyx, Esri
 Z:\UtilServ\Boardman_Hemingway\Reports\002_Oregon_Energy_Siting_Council\03_Final
 ASC\Exhibits\B_Project Information\Maps\Attachment B-5 Roads\Roads_MALHEUR_rev 20180629.mxd

- Project Features**
- Site Boundary
 - Work Areas
- Access**
- Access Nodes
 - ⊙ Access Control
- Existing Road, No Substantial Modification, 0-20% Improvements
- Existing Road, Substantial Modification, 21-70% Improvements

- Existing Road, Substantial Modification, 71-100% Improvements
- New Road, Bladed
- New Road, Primitive
- Access Road Indirect Impacts**
- Included in Calculations
 - Access Controlled, Not Included in Calculations

- Wildlife Habitat**
- Sage-grouse
- Low Density/General Habitat Management Area (GHMA)
- Land Status**
- Bureau of Land Management
 - Private

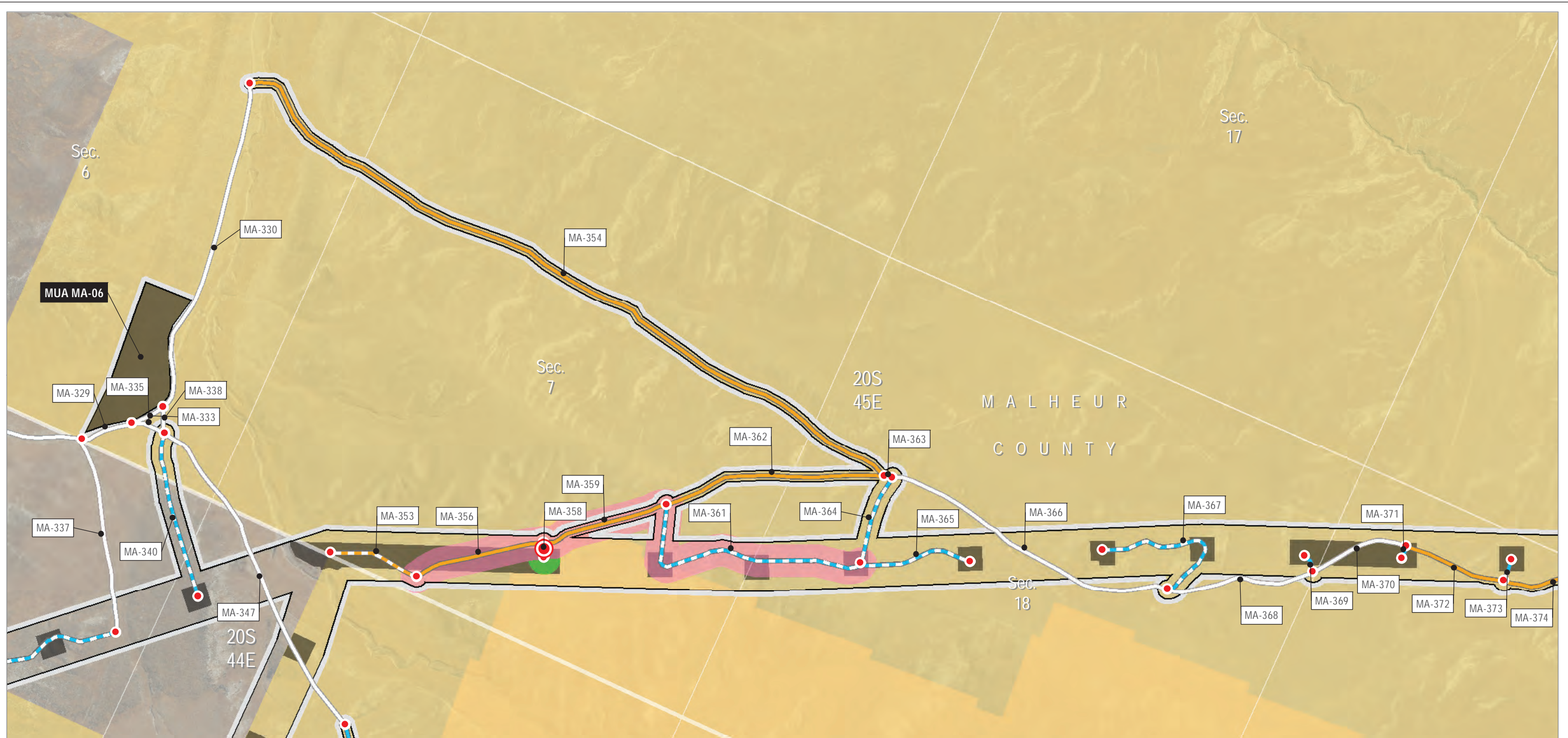
Boardman to Hemingway Transmission Line Project
 Application for Site Certificate



**Attachment B-5
 Road Classification Guide
 and Access Control Plan**

Malheur County

Map 123



Source(s): BLM, IPC, ODFW, ODOT, USDA, USGS, Ventyx, Esri
 Z:\UtlServ\Boardman_Hemingway\Reports\002_Oregon_Energy_Siting_Council\03_Final
 ASC\Exhibits\B_Project Information\Maps\Attachment B-5 Roads\Roads_MALHEUR_rev 20180629.mxd

- | | | |
|---|---|---|
| <p>Project Features</p> <ul style="list-style-type: none"> Site Boundary Work Areas <p>Access</p> <ul style="list-style-type: none"> • Access Nodes Access Control <p>Existing Road, No Substantial Modification, 0-20% Improvements</p> <ul style="list-style-type: none"> <p>Existing Road, Substantial Modification, 21-70% Improvements</p> <ul style="list-style-type: none"> | <p>Existing Road, Substantial Modification, 71-100% Improvements</p> <ul style="list-style-type: none"> <p>New Road, Bladed</p> <ul style="list-style-type: none"> <p>New Road, Primitive</p> <ul style="list-style-type: none"> <p>Access Road Indirect Impacts</p> <ul style="list-style-type: none"> Included in Calculations Access Controlled, Not Included in Calculations | <p>Wildlife Habitat</p> <p>Sage-grouse</p> <ul style="list-style-type: none"> Low Density/General Habitat Management Area (GHMA) <p>Land Status</p> <ul style="list-style-type: none"> Bureau of Land Management Private |
|---|---|---|

Boardman to Hemingway Transmission Line Project
 Application for Site Certificate



**Attachment B-5
 Road Classification Guide
 and Access Control Plan**

Malheur County



Source(s): BLM, IPC, ODFW, ODOT, USDA, USGS, Ventyx, Esri
 Z:\Utils\Boardman_Hemingway\Reports\002_Oregon_Energy_Siting_Council\03_Final
 ASC\Exhibits\B_Project Information\Maps\Attachment B-5 Roads\Roads_MALHEUR_rev 20180629.mxd

Project Features

- Site Boundary
- Work Areas
- Access**
- Access Nodes
- Existing Road, No Substantial Modification, 0-20% Improvements
- Existing Road, Substantial Modification, 21-70% Improvements

Existing Road, Substantial Modification, 71-100% Improvements

- Existing Road, Substantial Modification, 71-100% Improvements
- New Road, Bladed
- New Road, Primitive
- Access Road Indirect Impacts**
- Included in Calculations
- Wildlife Habitat**
- Sage-grouse**
- Low Density/General Habitat Management Area (GHMA)

Land Status

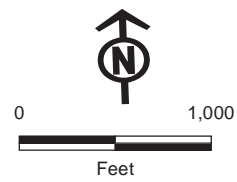
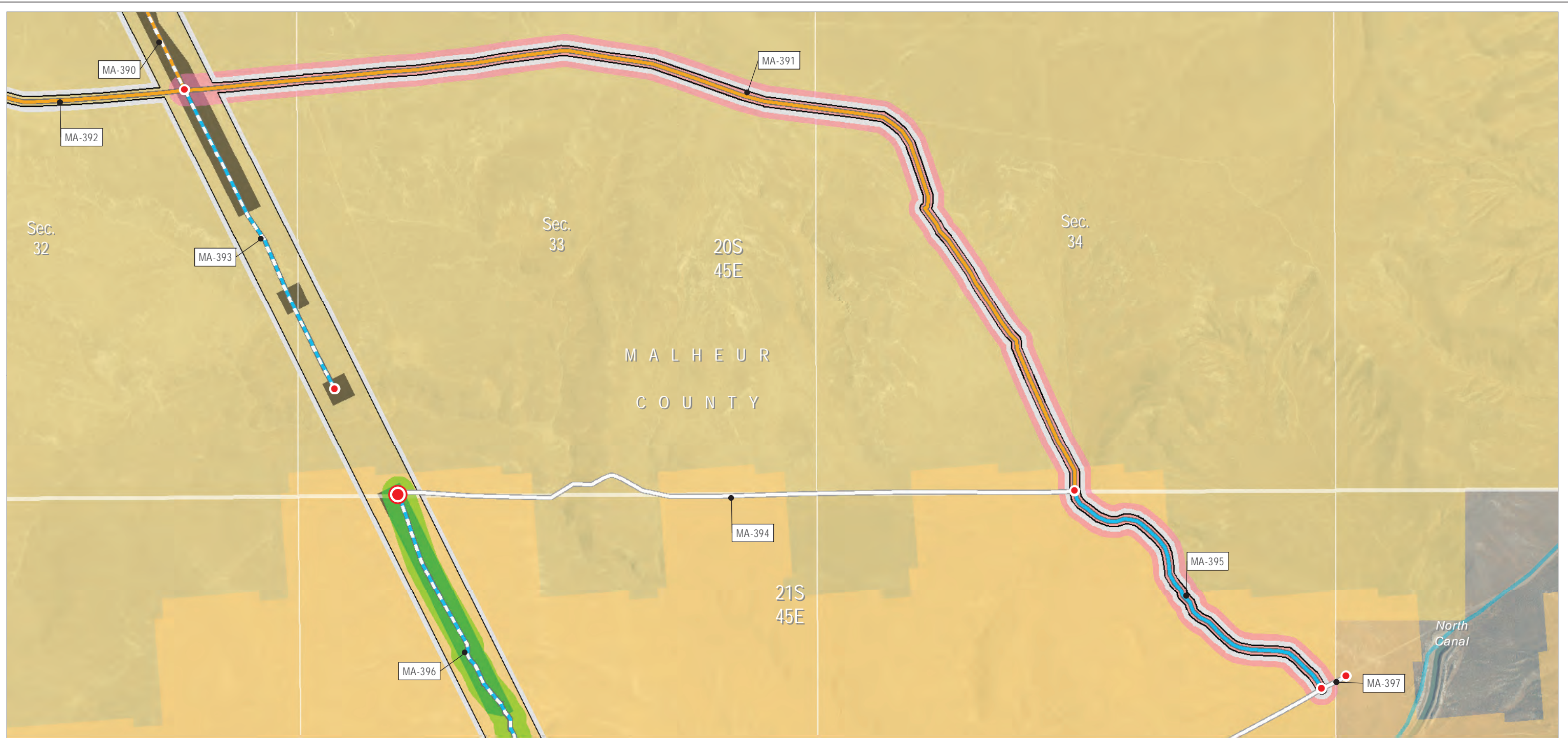
- Bureau of Land Management
- Other Features**
- Stream/River/Canal

Boardman to Hemingway Transmission Line Project
 Application for Site Certificate



**Attachment B-5
 Road Classification Guide
 and Access Control Plan**

Malheur County



Source(s): BLM, IPC, ODFW, ODOT, USDA, USGS, Ventyx, Esri

Z:\Utils\Boardman_Hemingway\Reports\002_Oregon_Energy_Siting_Council\03_Final ASC\Exhibits\B_Project Information\Maps\Attachment B-5 Roads\Roads_MALHEUR_rev 20180629.mxd

Project Features

- Site Boundary
- Work Areas
- Access**
- Access Nodes
- Access Control
- Existing Road, No Substantial Modification, 0-20% Improvements
- Existing Road, Substantial Modification, 21-70% Improvements

- Existing Road, Substantial Modification, 71-100% Improvements
- New Road, Bladed
- New Road, Primitive

- Access Road Indirect Impacts**
- Included in Calculations
- Access Controlled, Not Included in Calculations

Wildlife Habitat

- Sage-grouse**
- Low Density/General Habitat Management Area (GHMA)

Land Status

- Bureau of Land Management
- Private

Other Features

- Stream/River/Canal

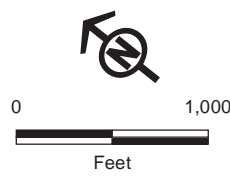
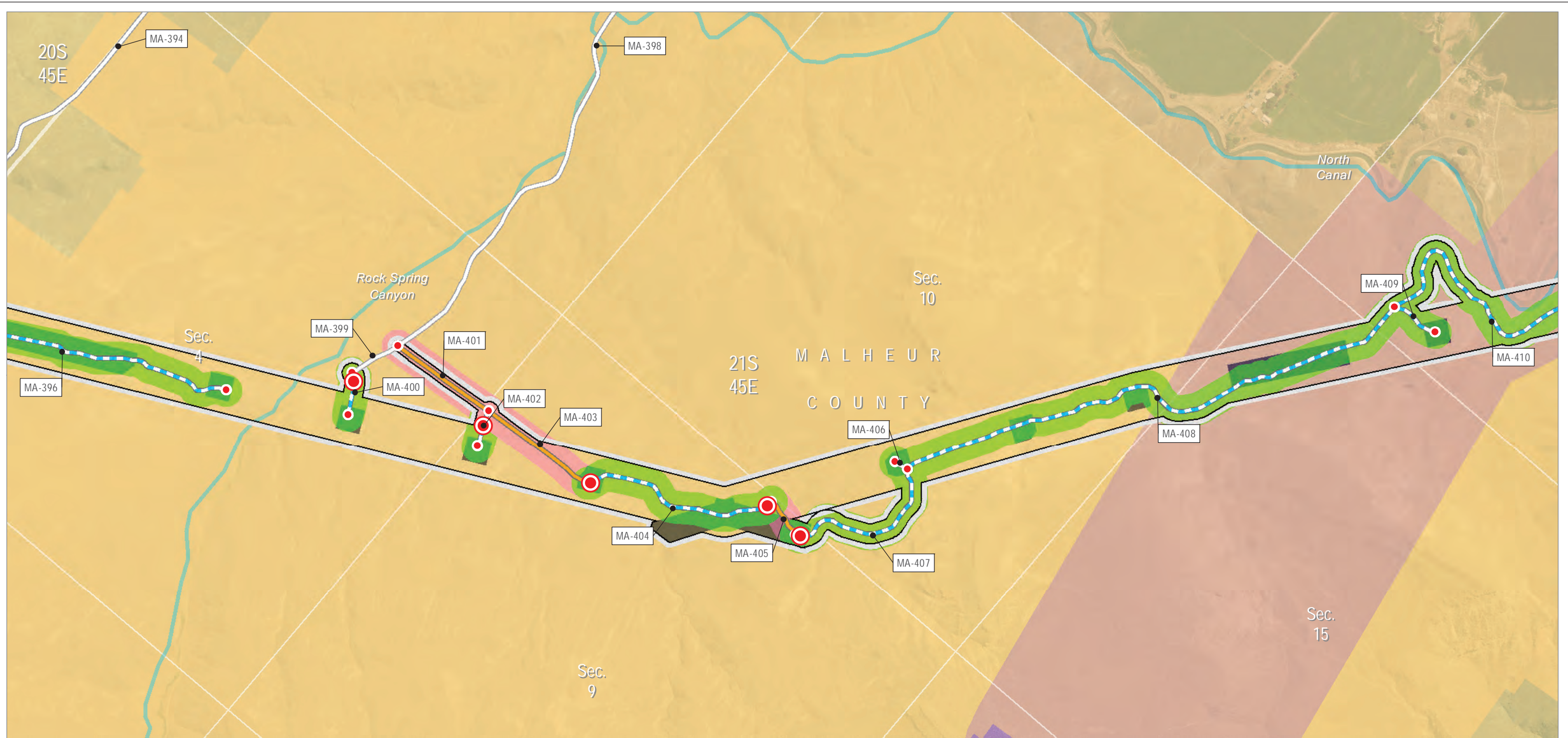
Boardman to Hemingway Transmission Line Project
Application for Site Certificate



**Attachment B-5
Road Classification Guide
and Access Control Plan**

Malheur County

Map 126



Source(s): BLM, IPC, ODFW, ODOT, USDA, USGS, Ventyx, Esri
 Z:\UtilServ\Boardman_Hemingway\Reports\002_Oregon_Energy_Siting_Council\03_Final
 ASC\Exhibits\B_Project Information\Maps\Attachment B-5 Roads\Roads_MALHEUR_rev 20180629.mxd

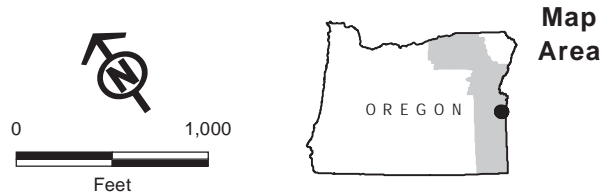
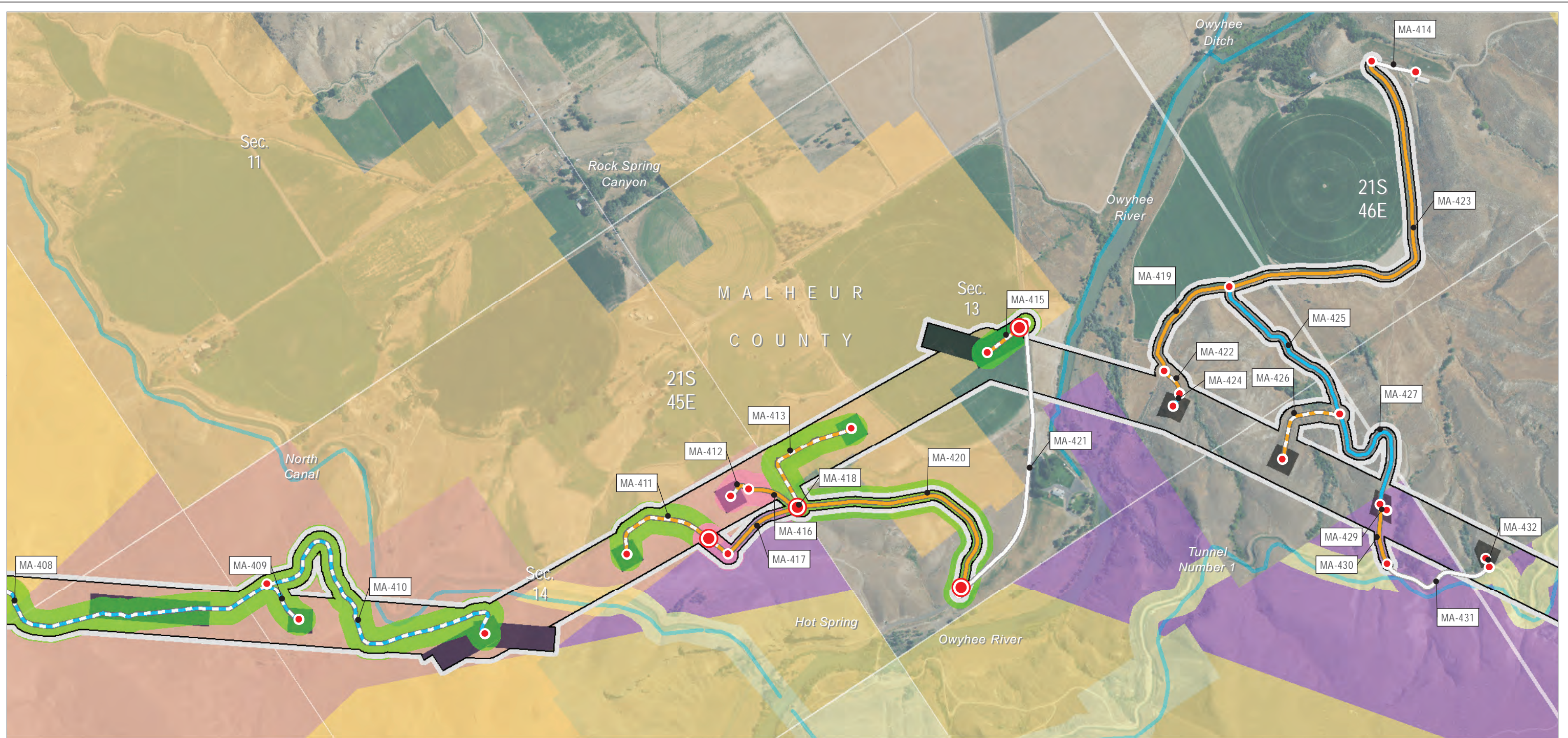
- | | | |
|--|--|--|
| <p>Project Features</p> <ul style="list-style-type: none"> Site Boundary Work Areas <p>Access</p> <ul style="list-style-type: none"> Access Nodes Access Control <p>Existing Road, No Substantial Modification, 0-20% Improvements</p> <ul style="list-style-type: none"> Existing Road, No Substantial Modification, 0-20% Improvements <p>Existing Road, Substantial Modification, 21-70% Improvements</p> <ul style="list-style-type: none"> Existing Road, Substantial Modification, 21-70% Improvements | <ul style="list-style-type: none"> New Road, Bladed <p>Access Road Indirect Impacts</p> <ul style="list-style-type: none"> Included in Calculations Access Controlled, Not Included in Calculations <p>Wildlife Habitat</p> <p>Sage-grouse</p> <ul style="list-style-type: none"> Low Density/General Habitat Management Area (GHMA) <p>Land Status</p> <ul style="list-style-type: none"> Bureau of Land Management | <ul style="list-style-type: none"> Private <p>Designated Utility Corridors</p> <ul style="list-style-type: none"> Vale District (BLM) Utility Corridor <p>Other Features</p> <ul style="list-style-type: none"> Stream/River/Canal |
|--|--|--|

Boardman to Hemingway Transmission Line Project
 Application for Site Certificate



**Attachment B-5
 Road Classification Guide
 and Access Control Plan**

Malheur County



Source(s): BLM, IPC, ODFW, ODOT, USDA, USGS, Ventyx, Esri
 Z:\Utl\Serv\Boardman_Hemingway\Reports\002_Oregon_Energy_Siting_Council\03_Final
 ASC\Exhibits\B_Project Information\Maps\Attachment B-5 Roads\Roads_MALHEUR_rev 20180629.mxd

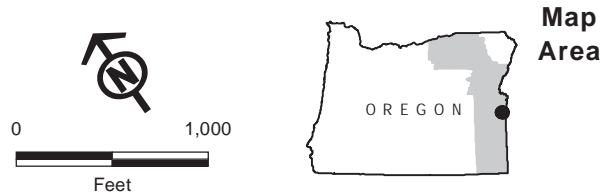
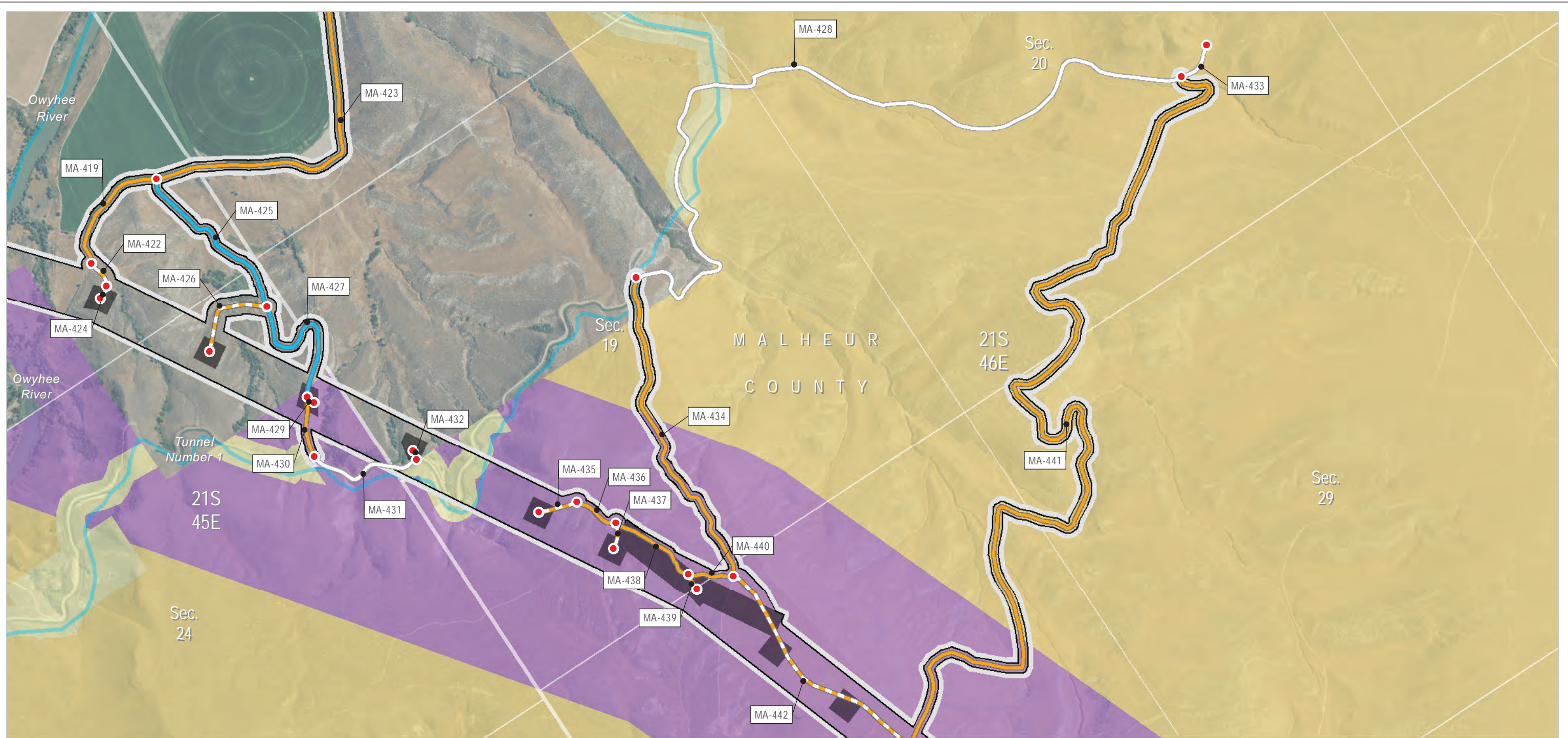
- | | | | |
|--|---|--|---|
| <p>Project Features</p> <ul style="list-style-type: none"> □ Site Boundary ■ Work Areas <p>Access</p> <ul style="list-style-type: none"> ● Access Nodes ⊙ Access Control <p>Existing Road, No Substantial Modification, 0-20% Improvements</p> <p>Existing Road, Substantial Modification, 21-70% Improvements</p> | <p>Existing Road, Substantial Modification, 71-100% Improvements</p> <p>New Road, Bladed</p> <p>New Road, Primitive</p> <p>Access Road Indirect Impacts</p> <ul style="list-style-type: none"> ■ Included in Calculations ■ Access Controlled, Not Included in Calculations | <p>Wildlife Habitat</p> <p>Sage-grouse</p> <ul style="list-style-type: none"> ■ Low Density/General Habitat Management Area (GHMA) <p>Land Status</p> <ul style="list-style-type: none"> ■ Bureau of Land Management ■ Bureau of Reclamation □ Private <p>Designated Utility Corridors</p> <ul style="list-style-type: none"> ■ Vale District (BLM) Utility Corridor | <p>Other Features</p> <ul style="list-style-type: none"> ~ Stream/River/Canal |
|--|---|--|---|

Boardman to Hemingway Transmission Line Project
 Application for Site Certificate



**Attachment B-5
 Road Classification Guide
 and Access Control Plan**

Malheur County



- Project Features**
- Site Boundary
 - Work Areas
- Access**
- Access Nodes
 - Existing Road, No Substantial Modification, 0-20% Improvements
 - Existing Road, Substantial Modification, 21-70% Improvements
 - Existing Road, Substantial Modification, 71-100% Improvements
 - New Road, Bladed
 - New Road, Primitive
- Land Status**
- Bureau of Land Management
 - Bureau of Reclamation
 - Private
- Designated Utility Corridors**
- Vale District (BLM) Utility Corridor
- Other Features**
- Stream/River/Canal

Source(s): BLM, IPC, ODFW, ODOT, USDA, USGS, Ventyx, Esri

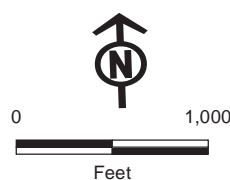
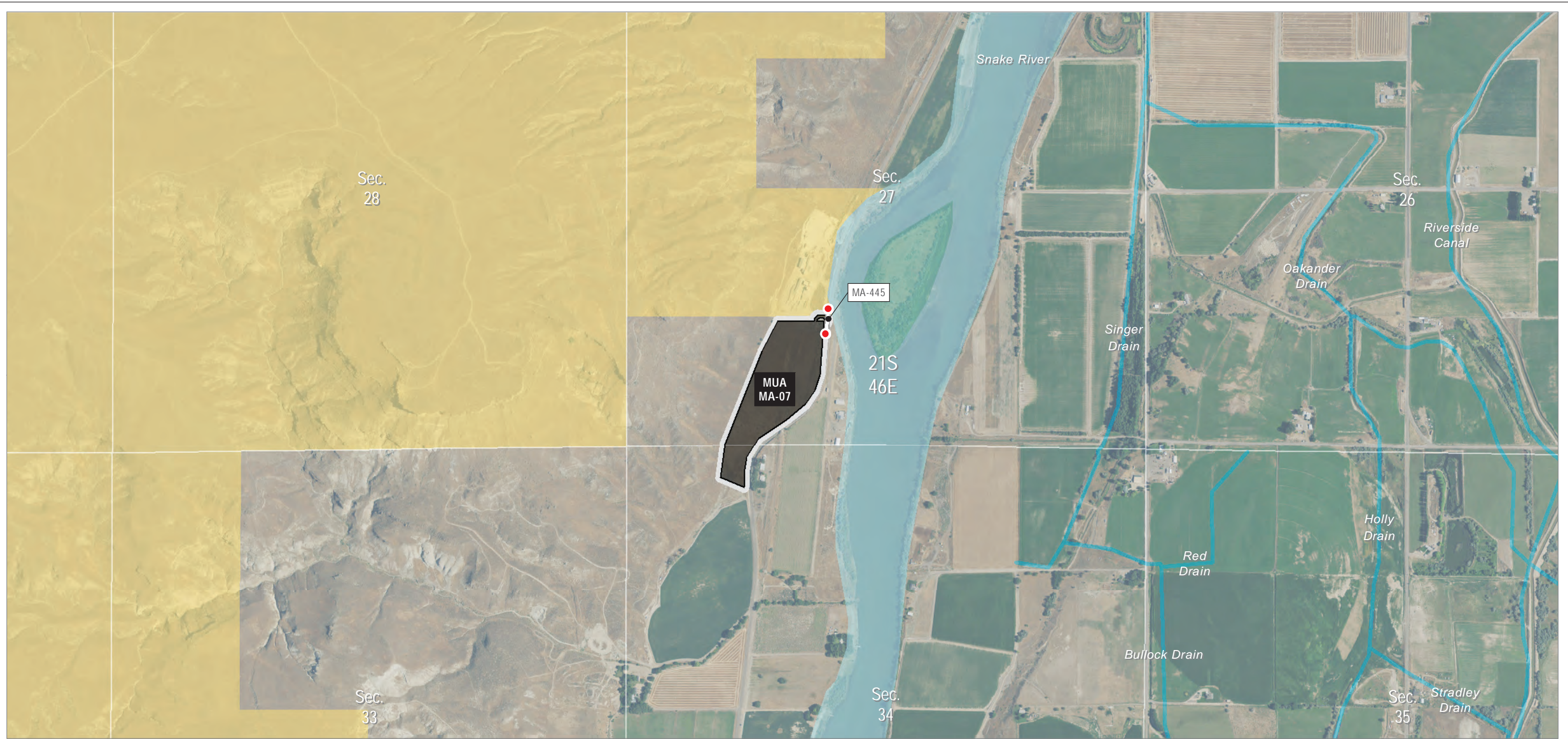
Z:\Utils\Boardman_Hemingway\Reports\002_Oregon_Energy_Siting_Council\03_Final ASC\Exhibits\B_Project Information\Maps\Attachment B-5 Roads\Roads_MALHEUR_rev 20180629.mxd

Boardman to Hemingway Transmission Line Project
Application for Site Certificate



**Attachment B-5
Road Classification Guide
and Access Control Plan**

Malheur County



Source(s): BLM, IPC, ODFW, ODOT, USDA, USGS, Ventyx, Esri
 Z:\UtilServ\Boardman_Hemingway\Reports\002_Oregon_Energy_Siting_Council\03_Final
 ASC\Exhibits\B_Project Information\Maps\Attachment B-5 Roads\Roads_MALHEUR_rev 20180629.mxd

- Project Features**
- Site Boundary
 - Work Areas
- Access**
- Access Nodes
 - Existing Road, No Substantial Modification, 0-20% Improvements
- Land Status**
- Bureau of Land Management
 - Fish and Wildlife Service
 - Private

- State or Local**
-
- Other Features**
- Stream/River/Canal

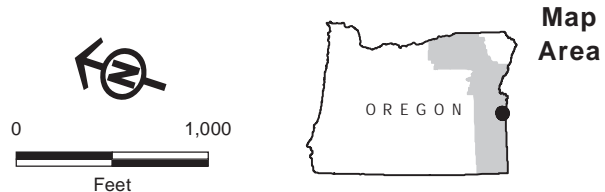
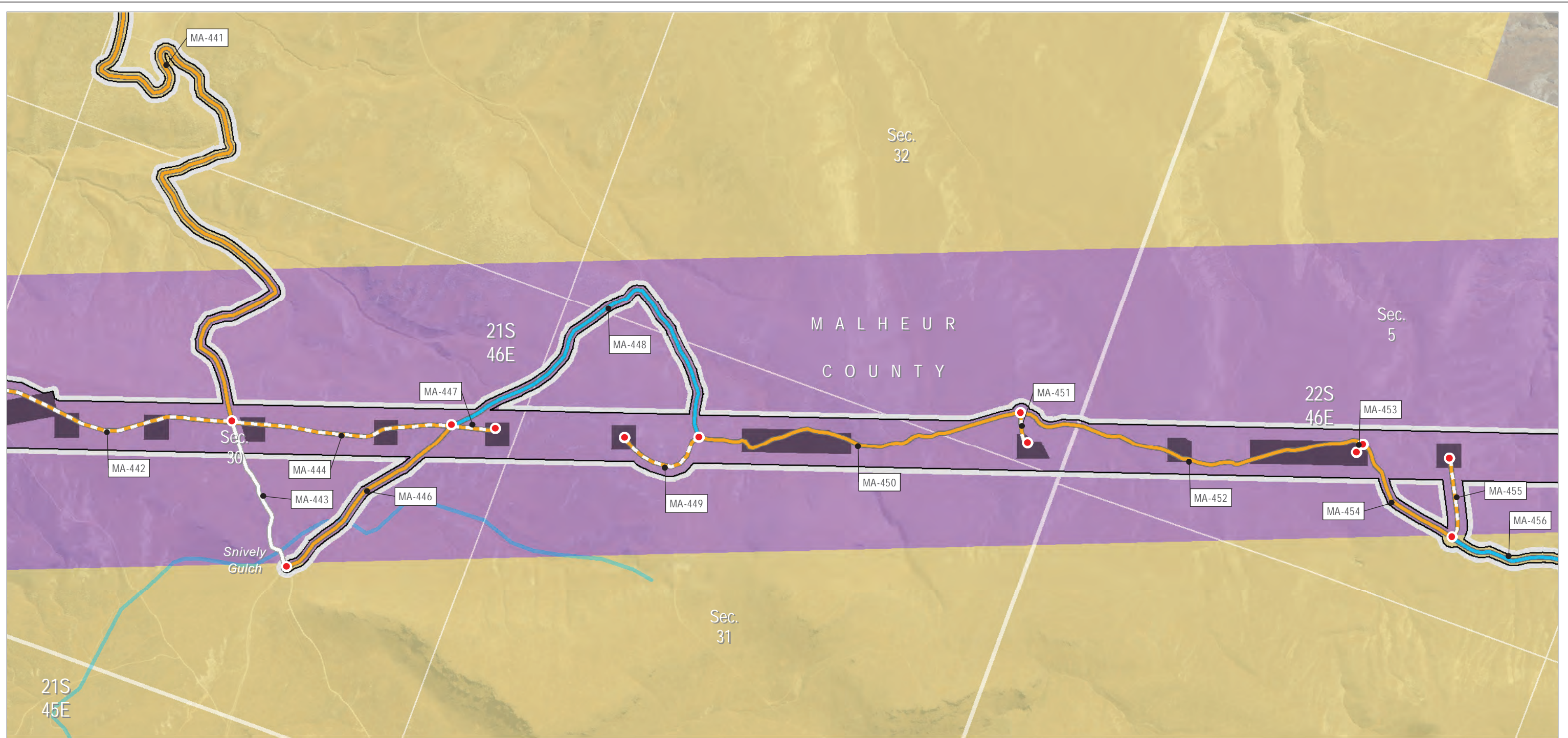
Boardman to Hemingway Transmission Line Project
 Application for Site Certificate



**Attachment B-5
 Road Classification Guide
 and Access Control Plan**

Malheur County

Map 130



Project Features

- Site Boundary
- Work Areas
- Access**
- Access Nodes
- Existing Road, No Substantial Modification, 0-20% Improvements
- Existing Road, Substantial Modification, 21-70% Improvements

- Existing Road, Substantial Modification, 71-100% Improvements
- New Road, Primitive
- Land Status**
- Bureau of Land Management
- Private
- Designated Utility Corridors**
- Vale District (BLM) Utility Corridor
- Other Features**
- Stream/River/Canal

Boardman to Hemingway Transmission Line Project
Application for Site Certificate

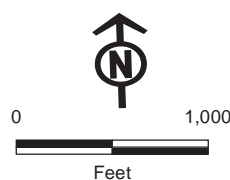
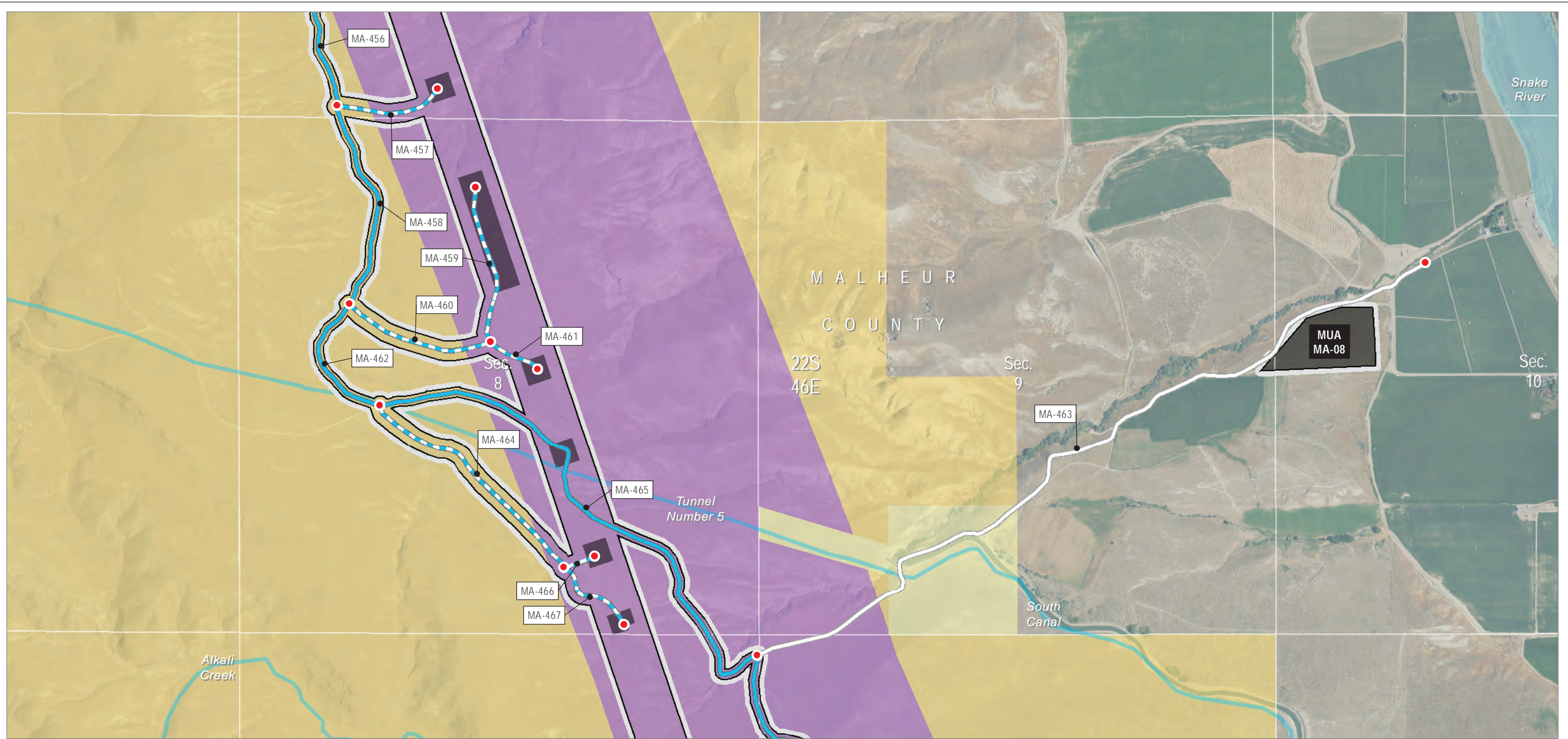


**Attachment B-5
Road Classification Guide
and Access Control Plan**

Malheur County

Map 131

Source(s): BLM, IPC, ODFW, ODOT, USDA, USGS, Ventyx, Esri
Z:\Utils\Boardman_Hemingway\Reports\002_Oregon_Energy_Siting_Council\03_Final ASC\Exhibits\B_Project Information\Maps\Attachment B-5 Roads\Roads_MALHEUR_rev 20180629.mxd



Project Features

- Site Boundary
- Work Areas
- Access**
- Access Nodes
- Existing Road, No Substantial Modification, 0-20% Improvements
- Existing Road, Substantial Modification, 71-100% Improvements
- New Road, Bladed

Land Status

- Bureau of Land Management
- Bureau of Reclamation
- Private
- State or Local
- Designated Utility Corridors**
- Vale District (BLM) Utility Corridor
- Other Features**
- Stream/River/Canal

Boardman to Hemingway Transmission Line Project
Application for Site Certificate

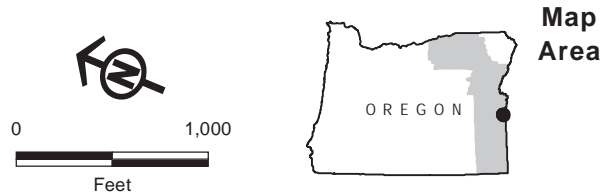
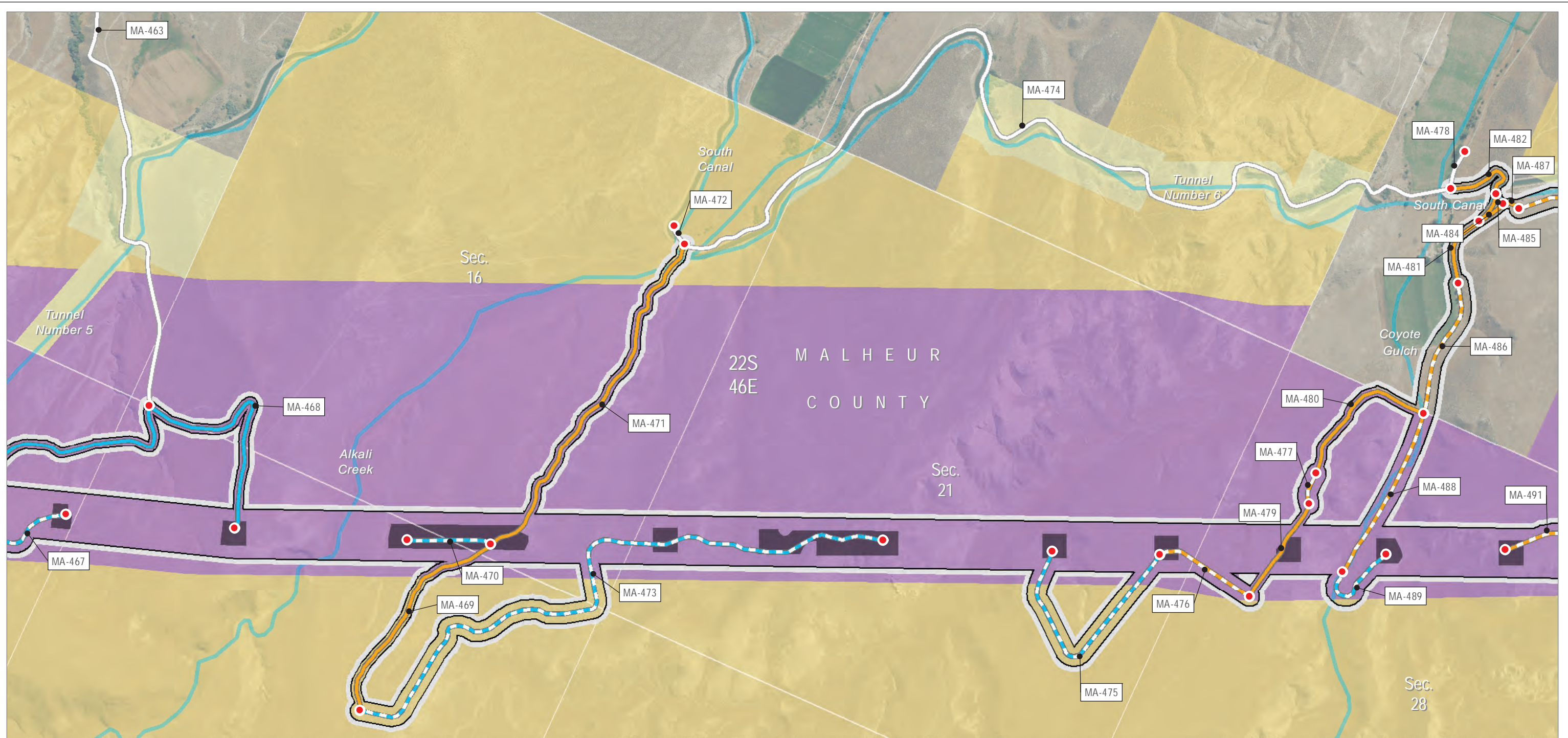


**Attachment B-5
Road Classification Guide
and Access Control Plan**

Malheur County

Map 132

Source(s): BLM, IPC, ODFW, ODOT, USDA, USGS, Ventyx, Esri
Z:\UtilServ\Boardman_Hemingway\Reports\002_Oregon_Energy_Siting_Council\03_Final ASC\Exhibits\B_Project Information\Maps\Attachment B-5 Roads\Roads_MALHEUR_rev 20180629.mxd



- Project Features**
- Site Boundary
 - Work Areas
 - Access Nodes
 - Existing Road, No Substantial Modification, 0-20% Improvements
 - Existing Road, Substantial Modification, 21-70% Improvements
- Access**
- Existing Road, Substantial Modification, 71-100% Improvements
 - New Road, Bladed
 - New Road, Primitive
- Land Status**
- Bureau of Land Management
 - Bureau of Reclamation
 - Private
- Designated Utility Corridors**
- Vale District (BLM) Utility Corridor
- Other Features**
- Stream/River/Canal

Boardman to Hemingway Transmission Line Project
Application for Site Certificate

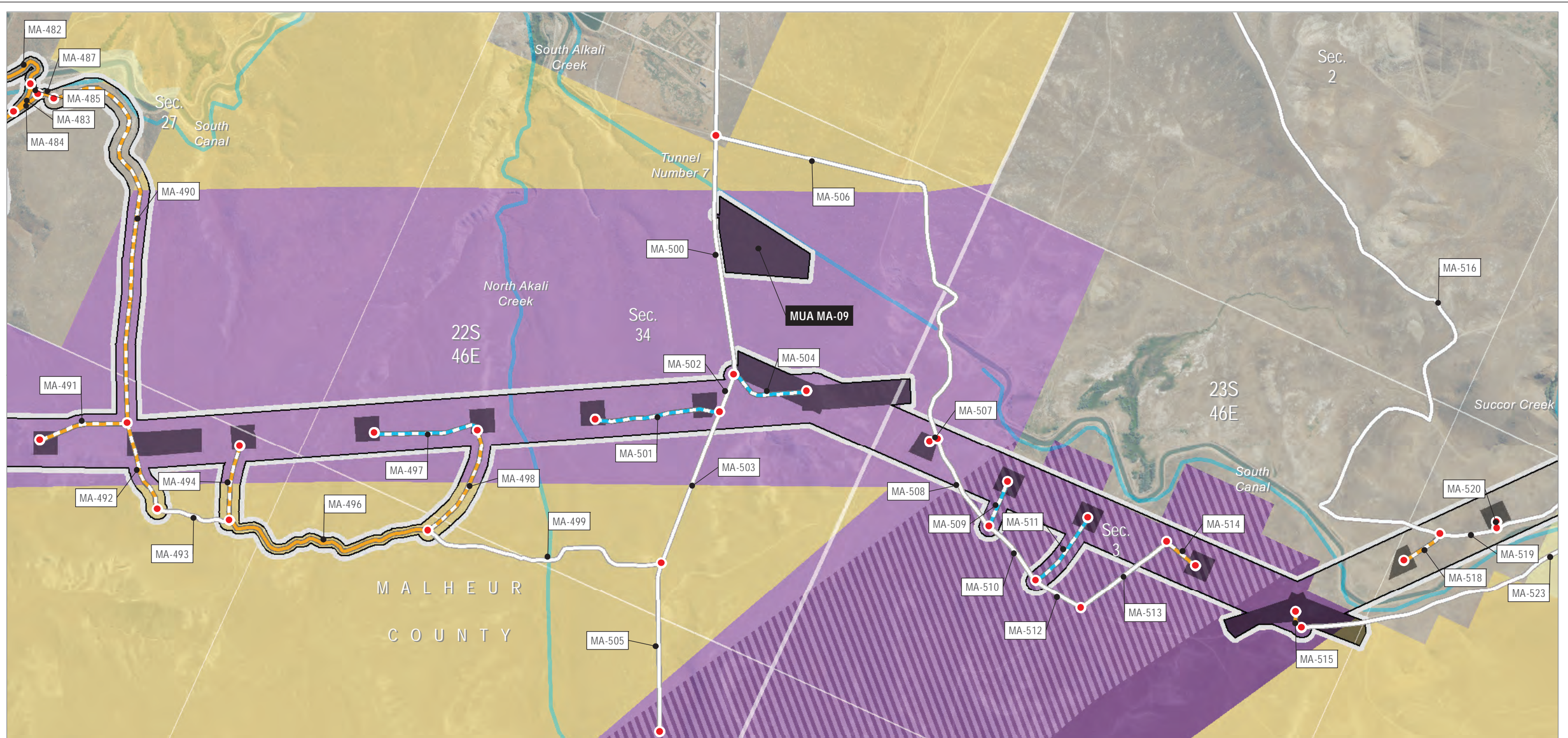


**Attachment B-5
Road Classification Guide
and Access Control Plan**

Malheur County

Map 133

Source(s): BLM, IPC, ODFW, ODOT, USDA, USGS, Ventyx, Esri
Z:\UtlServ\Boardman_Hemingway\Reports\002_Oregon_Energy_Siting_Council\03_Final ASC\Exhibits\B_Project Information\Maps\Attachment B-5 Roads\Roads_MALHEUR_rev 20180629.mxd



Source(s): BLM, IPC, ODFW, ODOT, USDA, USGS, Ventyx, Esri
 Z:\UtlServ\Boardman_Hemingway\Reports\002_Oregon_Energy_Siting_Council\03_Final
 ASC\Exhibits\B_Project Information\Maps\Attachment B-5 Roads\Roads_MALHEUR_rev 20180629.mxd

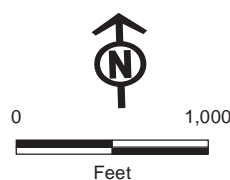
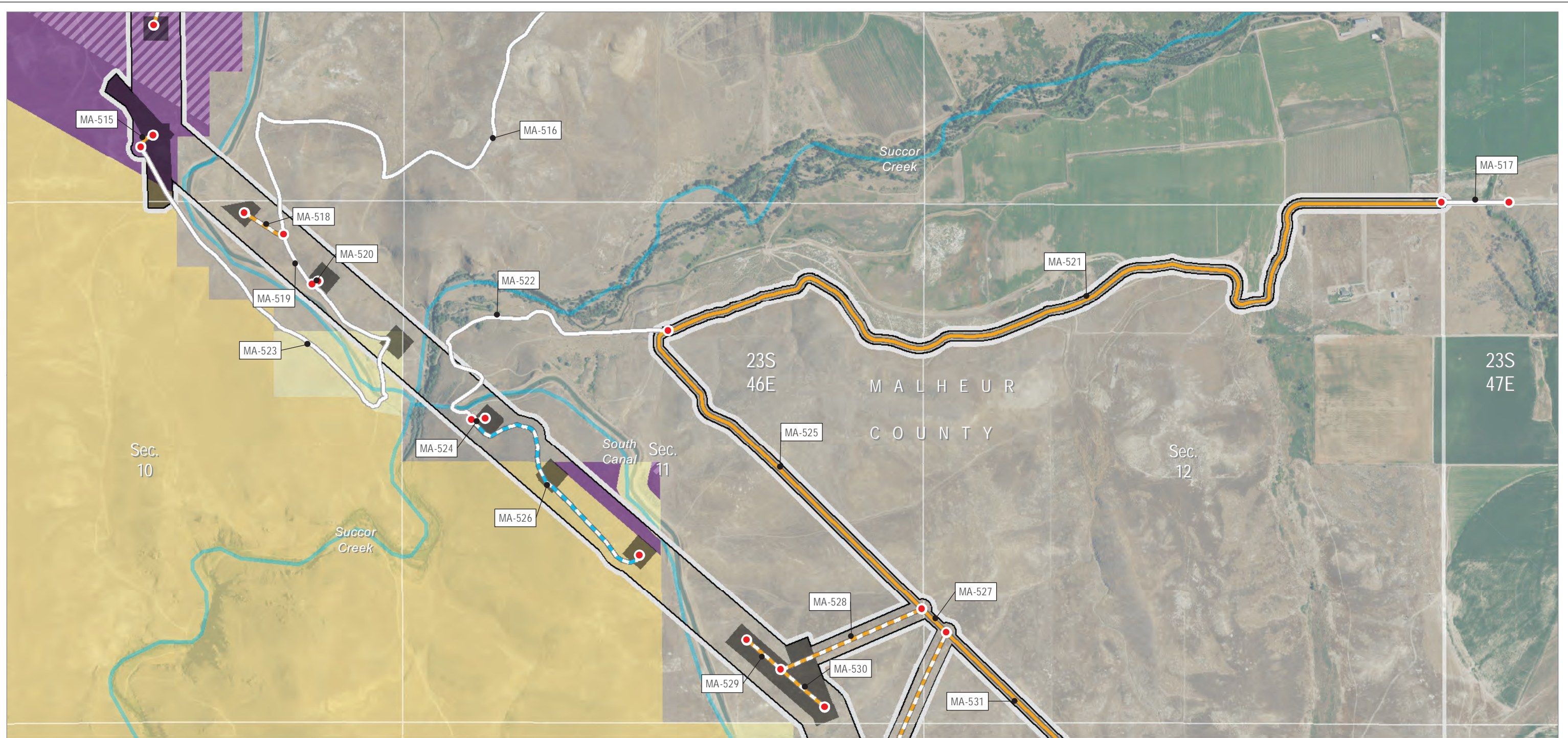
- | | | |
|--|--|---|
| <p>Project Features</p> <ul style="list-style-type: none"> □ Site Boundary ■ Work Areas <p>Access</p> <ul style="list-style-type: none"> ● Access Nodes — Existing Road, No Substantial Modification, 0-20% Improvements — Existing Road, Substantial Modification, 21-70% Improvements — New Road, Bladed | <p>Land Status</p> <ul style="list-style-type: none"> ■ Bureau of Land Management ■ Bureau of Reclamation □ Private <p>Designated Utility Corridors</p> <ul style="list-style-type: none"> ■ Vale District (BLM) Utility Corridor ■ Vale District (BLM) Utility Corridor and West-wide Energy Corridor (WVEC) | <p>Other Features</p> <ul style="list-style-type: none"> — Stream/River/Canal |
|--|--|---|

Boardman to Hemingway Transmission Line Project
 Application for Site Certificate



**Attachment B-5
 Road Classification Guide
 and Access Control Plan**

Malheur County



Source(s): BLM, IPC, ODFW, ODOT, USDA, USGS, Ventyx, Esri
 Z:\UtlServ\Boardman_Hemingway\Reports\002_Oregon_Energy_Siting_Council\03_Final ASC\Exhibits\B_Project Information\Maps\Attachment B-5 Roads\Roads_MALHEUR_rev 20180629.mxd

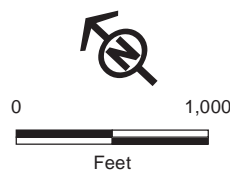
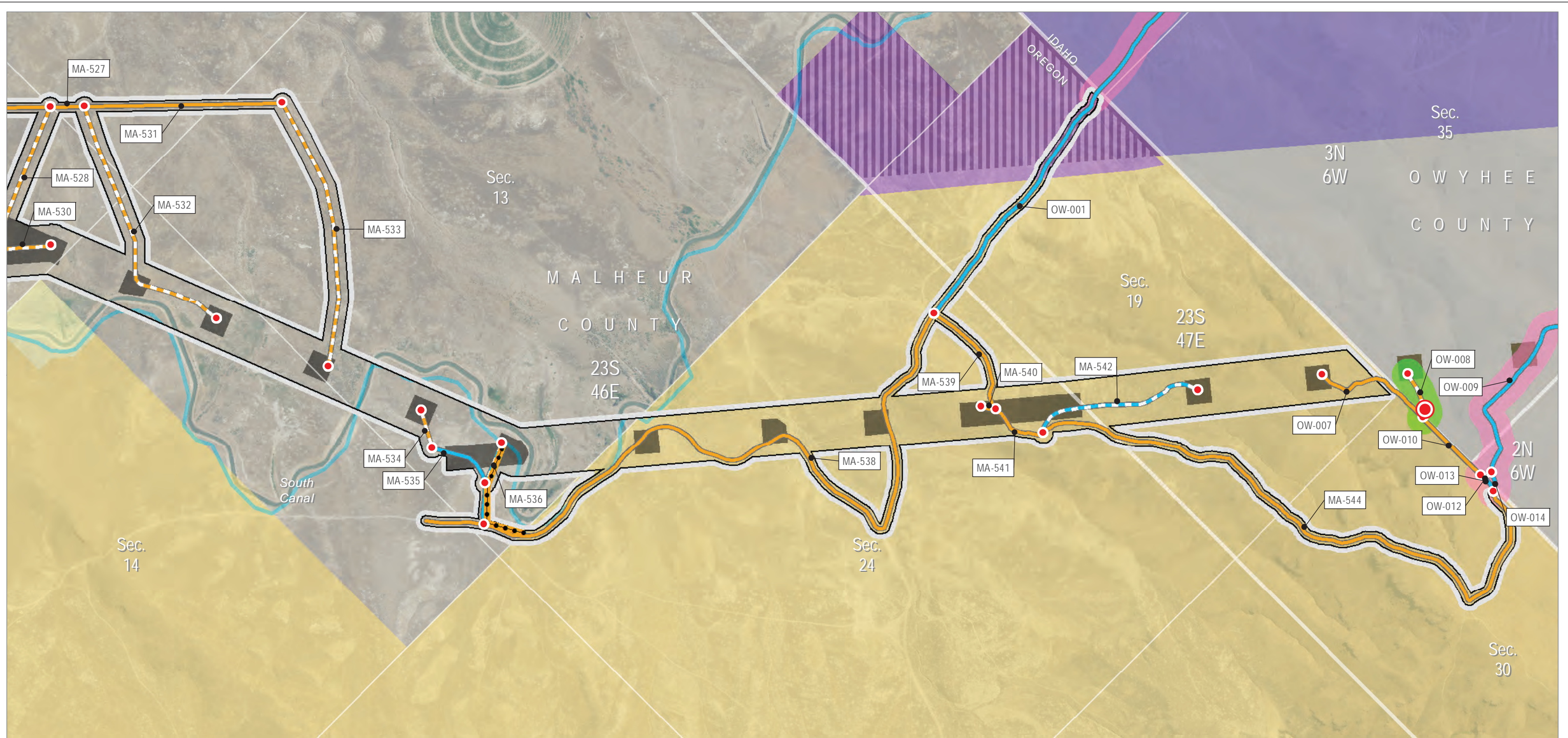
- | | | |
|--|---|--|
| <p>Project Features</p> <ul style="list-style-type: none"> Site Boundary Work Areas <p>Access</p> <ul style="list-style-type: none"> Access Nodes Existing Road, No Substantial Modification, 0-20% Improvements Existing Road, Substantial Modification, 21-70% Improvements New Road, Bladed | <p>Land Status</p> <ul style="list-style-type: none"> Bureau of Land Management Bureau of Reclamation Private <p>Designated Utility Corridors</p> <ul style="list-style-type: none"> Vale District (BLM) Utility Corridor Vale District (BLM) Utility Corridor and West-wide Energy Corridor (WVEC) | <p>Other Features</p> <ul style="list-style-type: none"> Stream/River/Canal |
|--|---|--|

Boardman to Hemingway Transmission Line Project
 Application for Site Certificate



**Attachment B-5
 Road Classification Guide
 and Access Control Plan**

Malheur County



Source(s): BLM, IPC, ODFW, ODOT, USDA, USGS, Ventyx, Esri
 Z:\UtlServ\Boardman_Hemingway\Reports\002_Oregon_Energy_Siting_Council\03_Final ASC\Exhibits\B_Project Information\Maps\Attachment B-5 Roads\Roads_MALHEUR_rev 20180629.mxd

Project Features

- Site Boundary
- Work Areas
- Communication Station Distribution Lines
- Access**
- Access Nodes
- Access Control
- Existing Road, Substantial Modification, 21-70% Improvements

Existing Road, Substantial Modification, 71-100% Improvements

- New Road, Bladed
- New Road, Primitive
- Access Road Indirect Impacts**
- Included in Calculations
- Access Controlled, Not Included in Calculations

Wildlife Habitat

- Sage-grouse
- Important Habitat Management Area (IHMA)
- Land Status**
- Bureau of Land Management
- Bureau of Reclamation
- Private
- Designated Utility Corridors**
- Vale District (BLM) Utility Corridor

- Vale District (BLM) Utility Corridor and West-wide Energy Corridor (WWEC)
- West-wide Energy Corridor (WWEC)

Other Features

- Stream/River/Canal

Boardman to Hemingway Transmission Line Project
 Application for Site Certificate



**Attachment B-5
 Road Classification Guide
 and Access Control Plan**

Malheur County

Map 136