




| | | | |
|--|--|-----------------------------|---|
|   | Section 404 Permit Application | |  <small>DAVID EVANS AND ASSOCIATES INC.</small> |
| | Document Number: J1-000-RGL-PMT-DEA-00002-00 | | |
| | Rev.: B | Rev. Date: October 13, 2017 | |

Part 2: Pacific Connector Gas Pipeline

Section 404/ 10 Permit Application

Land Use Compatibility Statement

Tables

Table 1: Landowner Information Associated with Wetlands

Table B.3-4: Fish Utilization, EFH, Crossing Techniques/Rationales, In-Water Work Windows, and Bridges for Waterbodies

Table A.8-1: Access Road Table

Figures

General Location Maps

USGS Topographic Maps

Attachment A: Project Description (FERC Resource Report 1)

Attachment B: Alternatives Analysis of Routes (FERC Resource Report 10)

Attachment C: Affected Water Resources (FERC Resource Report 2)

Attachment D: Mailing Labels

For Parcels with Affected Wetlands/Waterbodies

For Adjacent Landowners to Affected Wetlands/Waterbodies

Attachment E: Contaminated Substances Discovery Plan

Attachment F: Large Woody Debris Plan

Attachment G: 401 Water Quality Compliance Information (ODEQ) – for 404 application

Attachment H: Fish Salvage Plan

Attachment I: Wetland and Waterbody Mitigation Plan