
	Section 404 Permit Application		 <small>DAVID EVANS AND ASSOCIATES INC.</small>
	Document Number: J1-000-RGL-PMT-DEA-00002-00		
	Rev.: B	Rev. Date: October 13, 2017	

Jordan Cove Energy Project / Pacific Connector Gas Pipeline

Section 404 Permit Application

October 2017

Document Number:

J1-000-RGL-PMT-DEA-00002-00

TABLE OF CONTENTS

Part 1: Jordan Cove Energy Project

Section 404 / 10 Permit Application

Land Use Compatibility Statement

Tables

4-2: Bulk Upload Template

6-1: Wetland and Water Impact Summary Table

Figures

1.1: Project Location

1.2: Tax Lots

1.2-1: Index Map

1.2-2: Adjacent Tax Lots

1.2-3: Adjacent Tax Lots

1.2-4: Adjacent Tax Lots




1.2-5: Adjacent Tax Lots

1.2-6: Adjacent Tax Lots

1.2-7: Adjacent Tax Lots

1.2-8: Adjacent Tax Lots

1.2-9: Adjacent Tax Lots

 	Section 404 Permit Application		 <small>DAVID EVANS AND ASSOCIATES INC.</small>
	Document Number: J1-000-RGL-PMT-DEA-00002-00		
	Rev.: B	Rev. Date: October 13, 2017	

4.1: Delineated Wetlands and Waters




- 4.1-1: Index Map
- 4.1-2: Various Areas
- 4.1-3: LNG Terminal Site
- 4.1-4: South Dunes
- 4.1-5: Port Laydown Site
- 4.1-6: APCO Site
- 4.1-7: Kentuck Project Site
- 4.1-8: 100-Year Floodplain

6.1. Wetlands and Water Impacts

- 6.1-1: Index Map
- 6.1-2: LNG Terminal Site
- 6.1-3: Ingram Yard – North
- 6.1-4: Access Channel and MOF
- 6.1-5: Access and Utility Corridor West
- 6.1-6: Access and Utility Corridor East
- 6.1-7: Boxcar Hill
- 6.1-8: South Dunes – North
- 6.1-9: South Dunes – Wetland J
- 6.1-10: APCO Site
- 6.1-11: Temporary Dredge Line and APCO Bridge
- 6.1-12: Various Areas
- 6.1-13: Temporary Dredge Lines
- 6.1-14: Cross Section A-A Access Channel
- 6.1-15: Cross Section B-B MOF
- 6.1-16: Cross Sections C-C, D-D, E-E Access and Utility Corridor
- 6.1-17: Cross Section F-F South Dunes – Workforce Housing and Parking Areas
- 6.1-18: Cross Section G-G South Dunes – Workforce Housing and Parking Area
- 6.1-19: Cross Section H-H South Dunes – Workforce Housing and Parking Area
- 6.1-20: Cross Section I-I Trans Pacific Parkway/US-101 Intersection Widening
- 6.1-21 Cross Section J-J APCO Bridge

Attachment A: Project Description – Section 6 Narrative

- A.1: Joint Permit Application Box 6 Project Description Narrative
- A.2: FERC Resource Report 1 – Project Description, filed September 2017
- A.3: FERC Resource Report 2 – Water Use and Quality, filed September 2017
- A.4: FERC Resource Report 3 – Fish, Wildlife and Vegetation, filed September 2017

 	Section 404 Permit Application		 <small>DAVID EVANS AND ASSOCIATES INC.</small>
	Document Number: J1-000-RGL-PMT-DEA-00002-00		
	Rev.: B	Rev. Date: October 13, 2017	

Attachment B: Alternatives Analysis

Attachment C: Delineated Wetland and Waters

- C.1: Preliminary Jurisdictional Determination Letter (3/13/2014), NWP-2012-441
- C.2: Preliminary Jurisdictional Determination Letter (10/28/2014), NWP-2012-441
- C.3: Preliminary Jurisdictional Determination Letter (3/16/2017), NWP-2016-265
- C.4: Wetlands F and G – Treatment Facilities Letter from Perkins Coie
- C.5: Port Laydown Wetland Delineation Report
- C.6: Trans Pacific Parkway Wetland Delineation Report
- C.7: Myrtlewood Wetland Tech Memo
- C.8: APCO Wetland Tech Memo
- C.9: Jurisdictional Determination Summary Tech Memo
- C.10: Wetlands J and H Estuarine Boundary Delineation Tech Memo

Attachment D: Design Details (marine facilities, dredging and dredge placement, bridges, roads)

- D.1: Marine Offload Facility
- D.2: Temporary Materials Barge Berth
- D.3: Navigation Reliability Improvements
- D.4: Temporary Dredge Off-load Typical
- D.5: Trans Pacific Parkway / US 101 Intersection
- D.6: APCO Dredge Disposal Site
- D.7: APCO Bridge
- D.8: Eelgrass Mitigation Site Temporary Dredge Loading Facility Typical

Attachment E: Dredge Material Management Plan

Attachment F: Portland Sediment Evaluation Team (PSET) Letters

Attachment G: 401 Water Quality Certification

Attachment H: Summary of Approvals / Denials Required

Attachment I: Site Restoration Plan

Attachment J: Compensatory Wetland Mitigation Plan – for JCEP and PCGP

Attachment K: List of Property Ownership