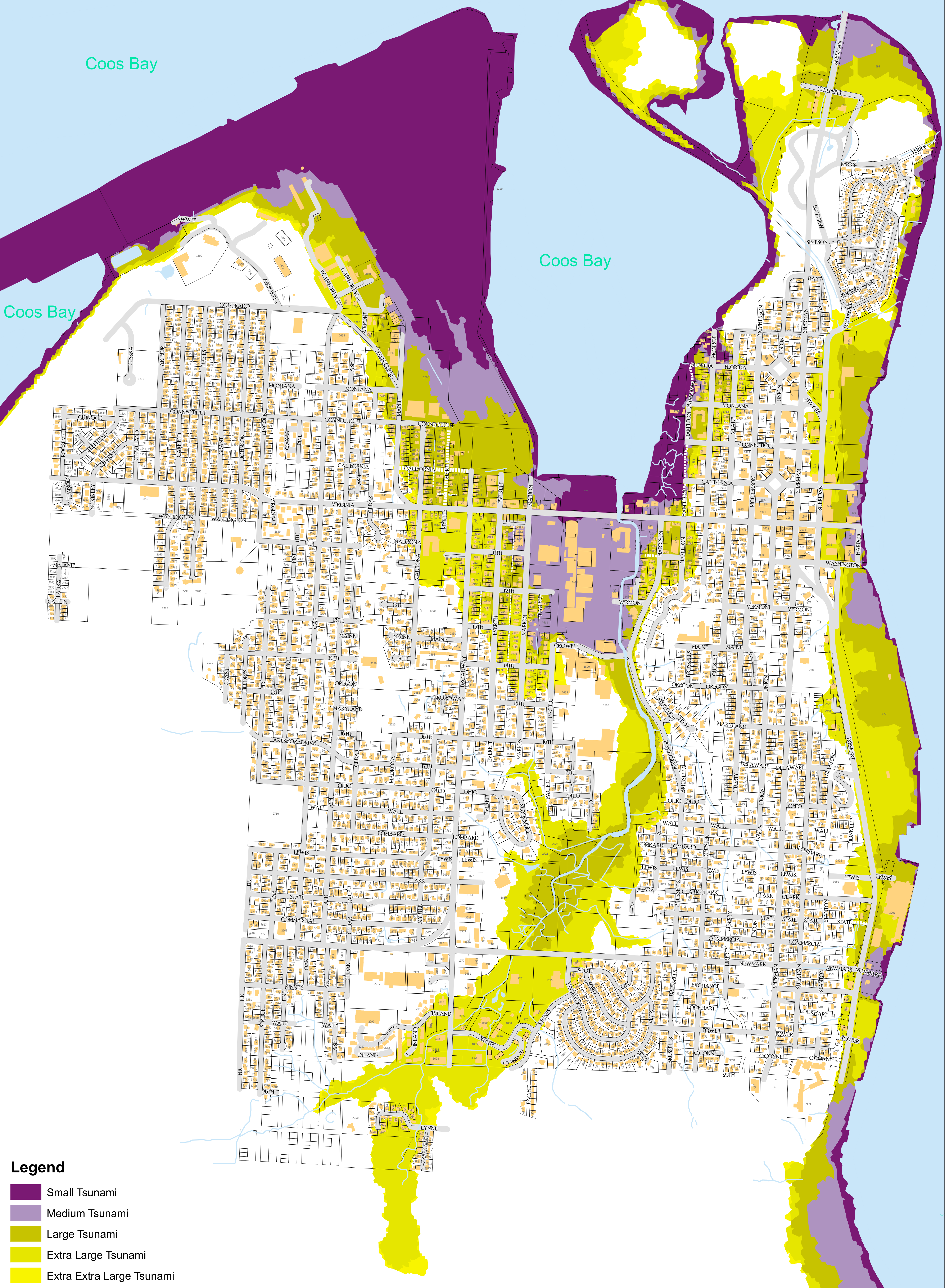


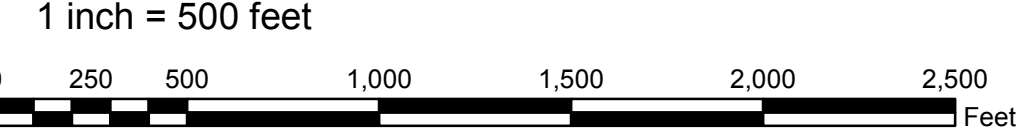

Coos Bay

Coos Bay

Coos Bay



- Legend**
- Small Tsunami
 - Medium Tsunami
 - Large Tsunami
 - Extra Large Tsunami
 - Extra Extra Large Tsunami



TSUNAMI HAZARD OVERLAY ZONE

APPROVED AND ADOPTED BY THE CITY OF NORTH BEND

DATE _____ MAYOR, CITY OF NORTH BEND, OR

DATE _____ CITY RECORDER, CITY OF NORTH BEND, OR

PLEASE NOTE:
Information shown for inspection and/or planning purposes only.
Not for construction, design, or improvements of any kind to real property.



<http://www.northbendcity.org/>

PRINTED: 8-31-2018
NB_D_zoning-map_Tsunami_8-31-2018.MXD

FINANCIAL ASSISTANCE PROVIDED BY:
Coastal Zone Management Act of 1972, as amended, administered by the office of
Ocean and Coastal Resource Management, National Oceanic and Atmospheric Administration,
and the Ocean and Coastal Management Program, Department of Land Conservation and Development.