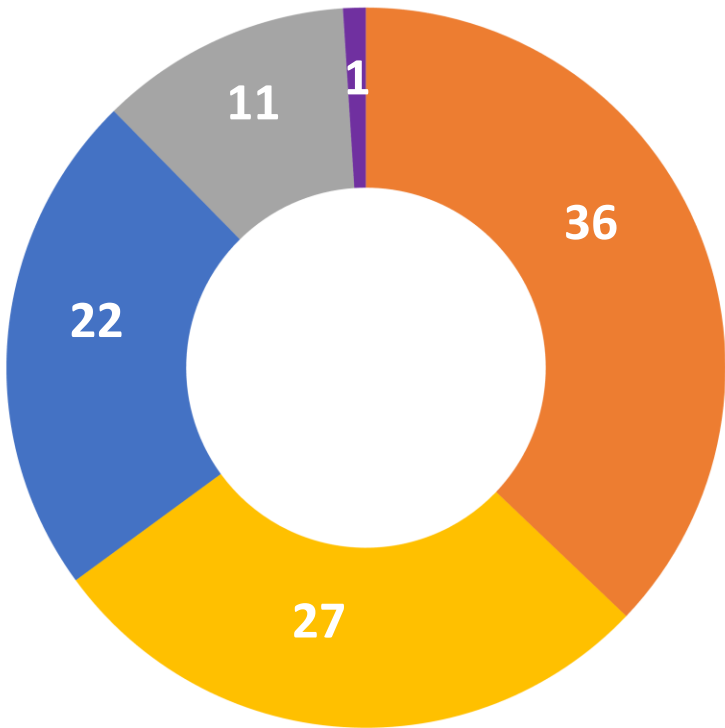


# 2020 Reports

## Final Opinions Issued in 2020

- Affirmed
- Dismissed
- Reversed
- Remanded
- Transferred



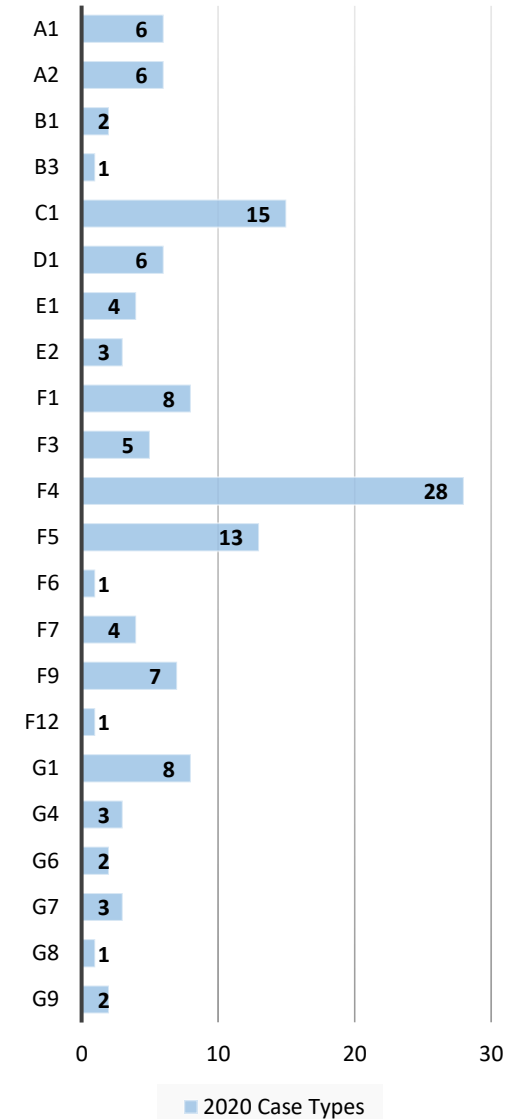
\*\*\*This chart represents final opinions issued in 2020, many of these appeals were filed in previous years

## Case Type Key

- A. Text Amendment (Comprehensive Plan)**
  - 1. Nonspecific
  - 2. Statewide Planning Goal Exception
- B. Map Amendment (Comprehensive Plan)**
  - 1. Nonspecific
  - 2. Urban Growth Boundary
- C. Text Amendment (Land Use Regulation)**
  - 1. Nonspecific
- D. Map Amendment (Land Use Regulation)**
  - 1. Nonspecific
- E. Land Division**
  - 1. Subdivision
  - 2. Partition
- F. Permits**
  - 1. Nonspecific
  - 2. Aggregate
  - 3. Building Permit
  - 4. Conditional Use
  - 5. Farm or Forest Dwelling
  - 6. Nonfarm/Nonforest Dwelling
  - 7. Planned Unit Development
  - 8. Sign
  - 9. Site Plan/Design Review
  - 10. Variance
  - 11. Vested Rights Determination
  - 12. Willamette Greenway
- G. Other**
  - 1. Nonspecific or Unknown
  - 2. Annexation
  - 3. Enforcement Decision
  - 4. Interpretation of Comprehensive Plan or Land Use Regulation
  - 5. Land Use Compatibility Statement
  - 6. Lot Line Adjustment
  - 7. Lot of Record Determination
  - 8. Moratorium
  - 9. Non-Conforming Use
  - 10. Outdoor Mass Gathering
  - 11. Special District Decision
  - 12. State Agency Decision
  - 13. Urban Renewal Plan
  - 14. Use Determination
  - 15. Measure 37/49 Related Decision
  - 16. Marijuana Legislation

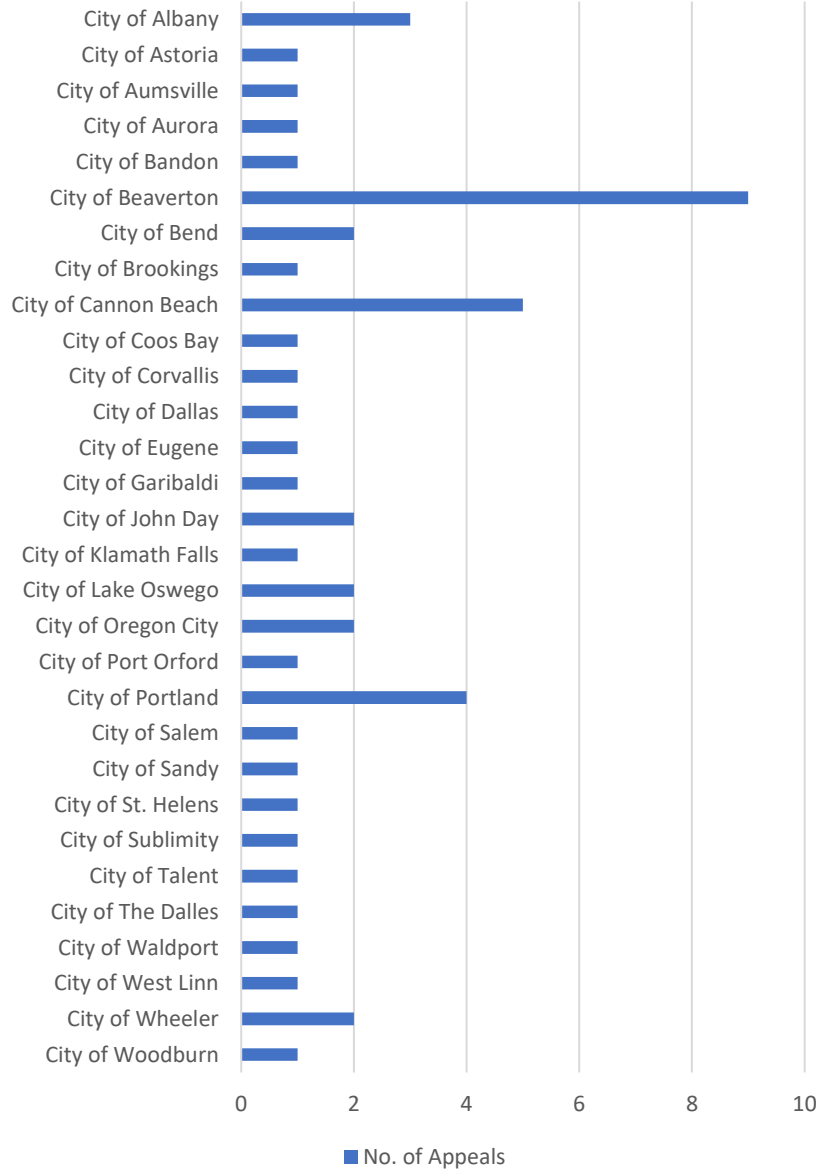
## Appeals Commenced in 2020: 128

### 2020 Case Types

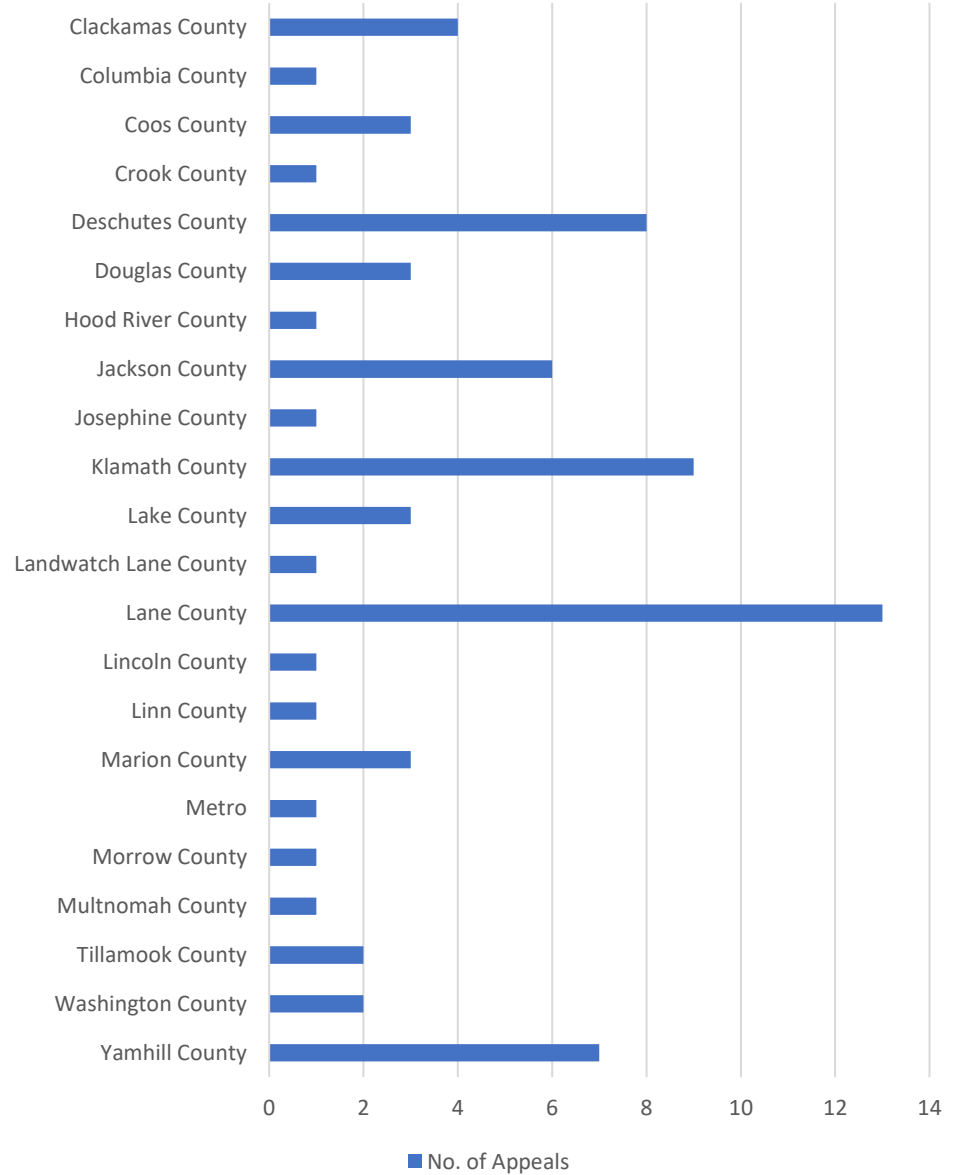


# 2020 Appeal Parties

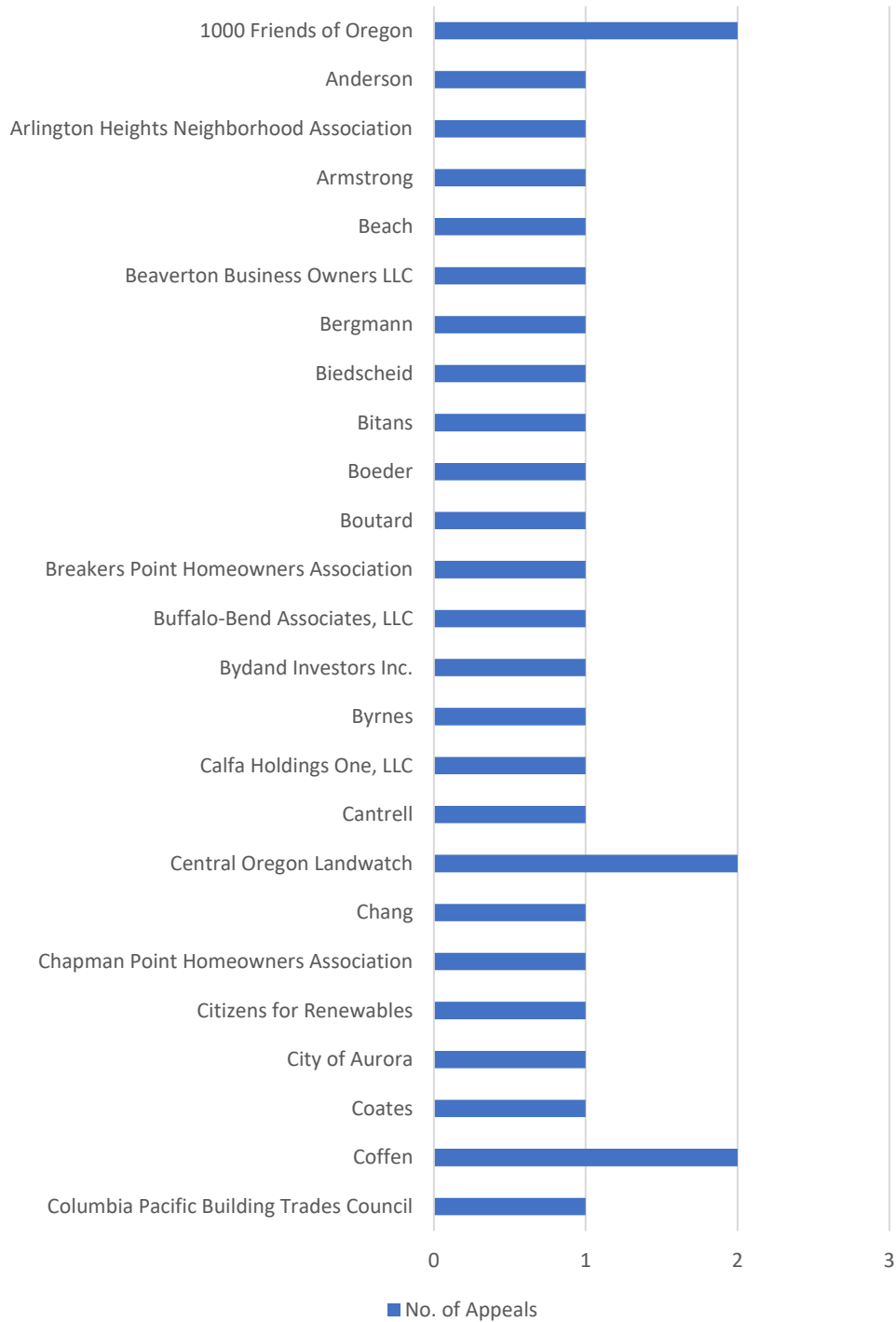
## Respondent Cities



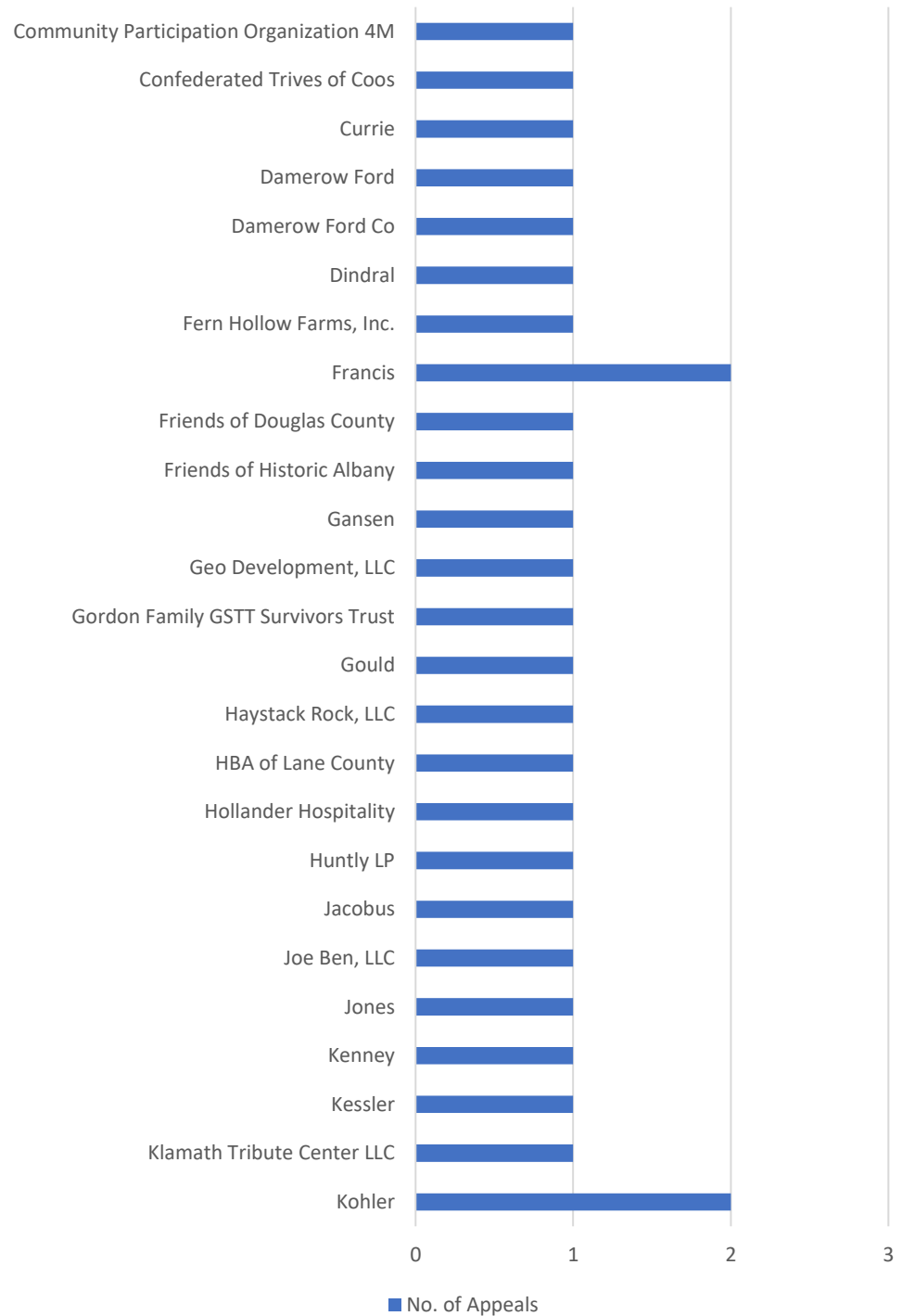
## Respondent Counties



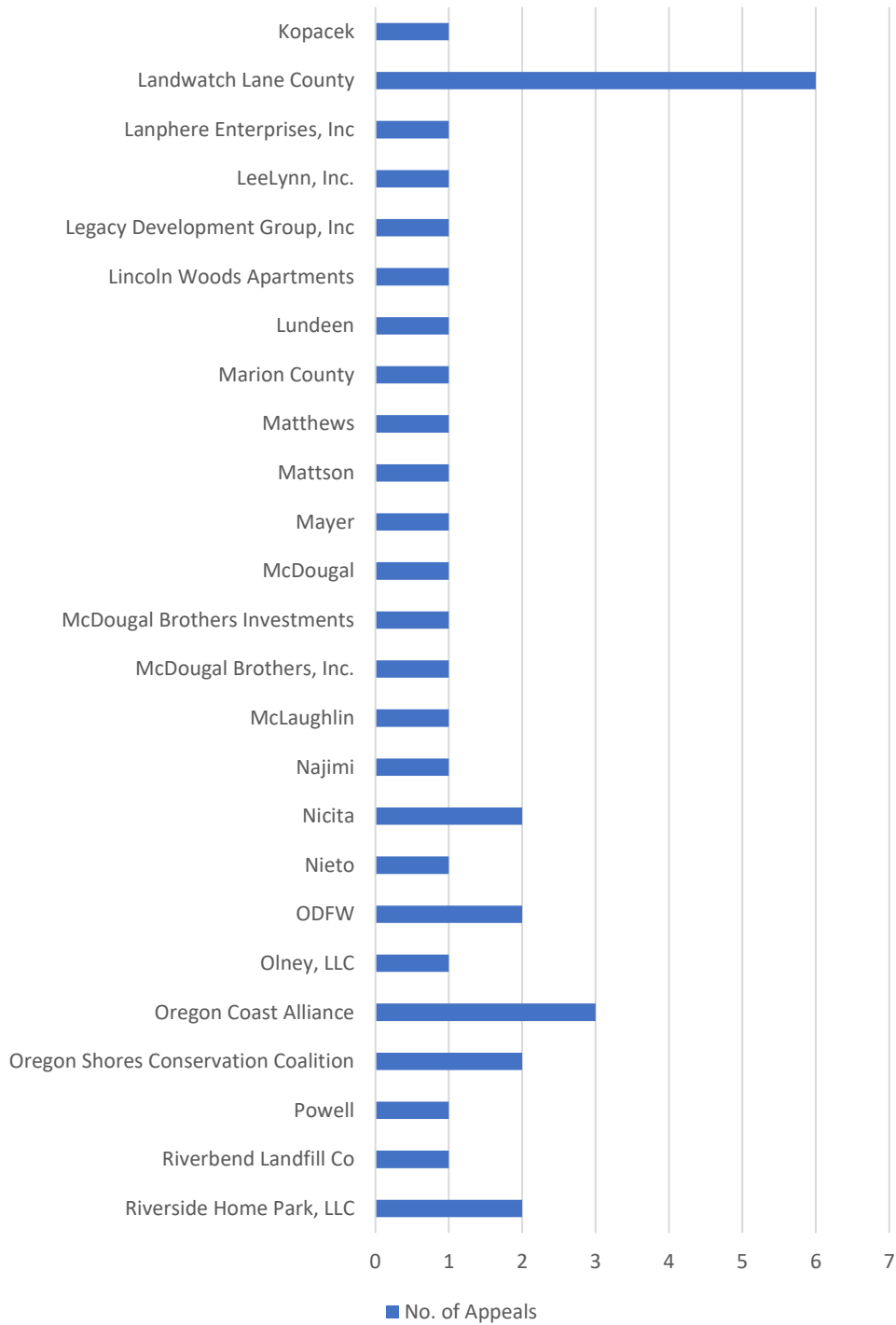
### Petitioners



### Petitioners



### Petitioners



### Petitioners

