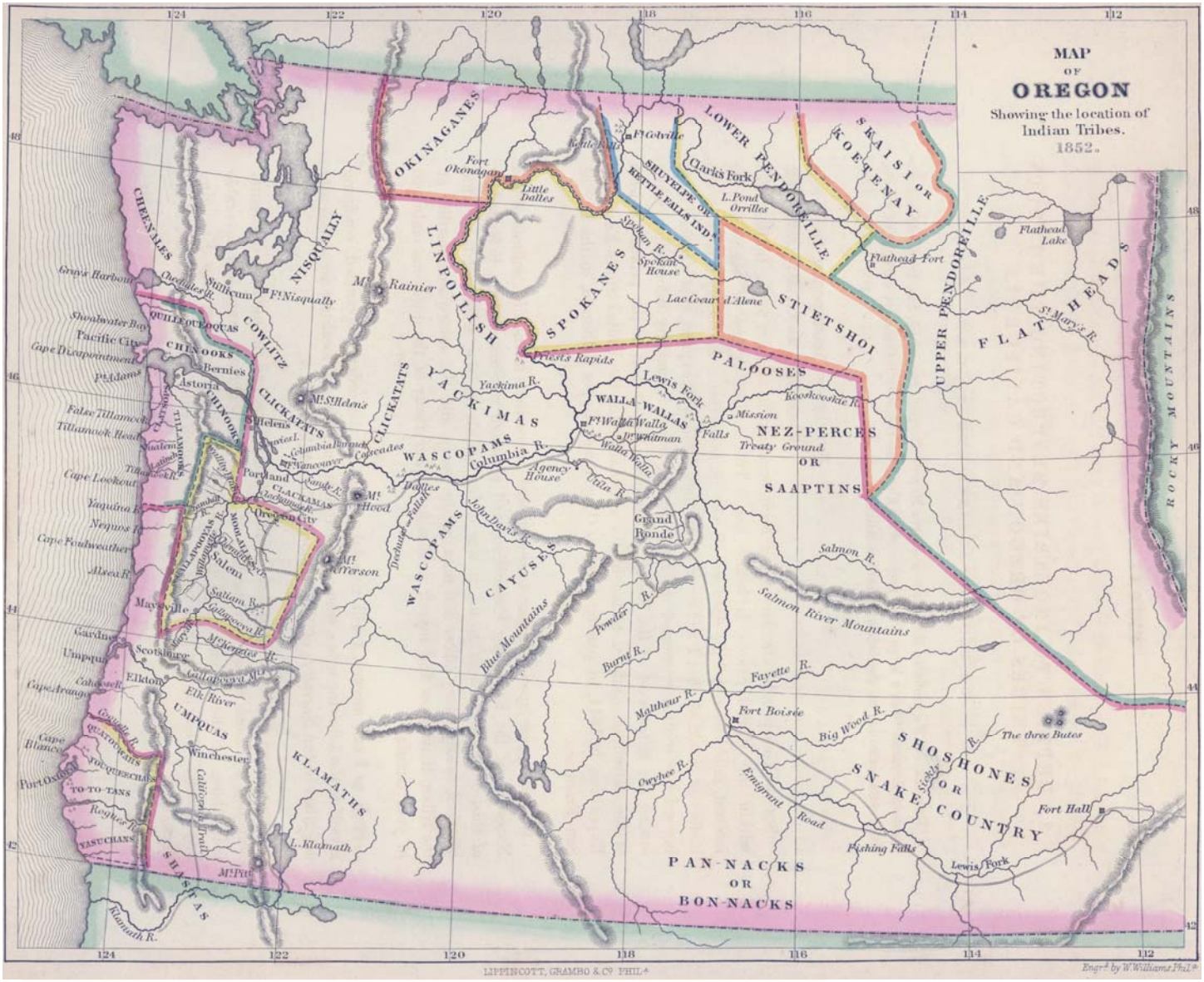

LIPPINCOTT, GRAMBO & Co PHILA.
Engrd by W. Williams Phil.a

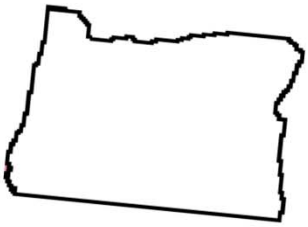

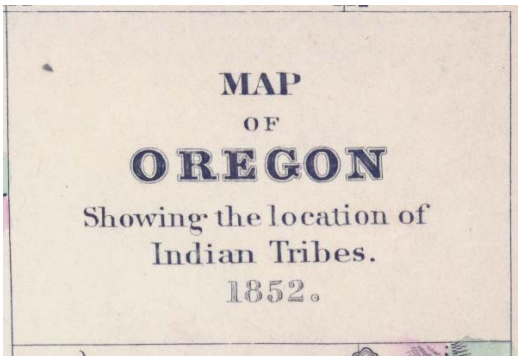

This map is from 1852 before any treaties were made with Native Americans in what is now known as Oregon. The modern outline of the state of Oregon has been added in black on top of the original map to make it easier to find, but the state did not take this shape until it attained statehood in 1859.