

Vicinity Map

Timber Sale Contract No.











TL 341-2019-1W00652


Clam Bake

Portions of Sections 2, 11, 12, and 13,

T2N, R9W, W.M.,

Tillamook County, Oregon

-  Rock source
-  Stock pile
-  Waste area
-  Bridge
-  Major road
-  Other road
-  Transmission line
-  Railroad
-  Timber sale
-  ODF ownership



Tillamook District GIS
12/26/2018
This product is for informational use and may not have been prepared or suitable for legal, engineering, or surveying purposes.

