













-  Timber Sale Area
-  Haul Route
-  Surfaced Road
-  Paved Road
-  County Line
-  Brushing
-  ODF Ownership
-  Sections
-  Waste Area
-  Rock Source
-  Gate
-  Stockpile

EXHIBIT A
 VICINITY MAP
 FOR TIMBER SALE CONTRACT TL-341-2021-W00515-01
 CRUISER CREEK
 PORTIONS OF SECTIONS 6
 T2S R6W, 34, 35 T1S R7W,
 & 31, 32 T1S R6W W.M.
 TILLAMOOK AND WASHINGTON COUNTY, OREGON

Tillamook District GIS
 September, 2020
 This product is for informational use and may not be
 suitable for legal, engineering, or surveying purposes.

