








EXHIBIT A

VICINITY MAP
 FOR TIMBER SALE CONTRACT TL-341-2021-W00490-01
 EASTERN MOON
 PORTIONS OF SECTIONS 16, 21 of T3S R8W W.M.,
 TILLAMOOK COUNTY, OREGON

Tillamook District GIS
 July, 2020

This product is for informational use and may not be
 suitable for legal, engineering, or surveying purposes.



-  Timber Sale Area
-  Haul Route
-  Surfaced Road
-  Paved Road
-  ODF Ownership
-  Sections
-  Gate

1:63,360

1 inch = 1 miles

