













-  Timber Sale Area
-  Haul Route
-  Surfaced Road
-  Paved Road
-  Railroad
-  County Line
-  Brushing
-  ODF Ownership
-  Sections
-  Waste Area
-  Stockpile
-  Gate

EXHIBIT A

VICINITY MAP
 FOR TIMBER SALE CONTRACT TL-341-2020-W00319-01
 LOST MOUNTAIN
 PORTIONS OF SECTIONS 21, 22, 23, 26, 27 & 28, T3N, R8W, W.M.
 TILLAMOOK COUNTY, OREGON

Tillamook District GIS
 December, 2019

This product is for informational use and may not be suitable for legal, engineering, or surveying purposes.



1:63,360

1 in = 1 miles

