












EXHIBIT A

VICINITY MAP
 FOR TIMBER SALE CONTRACT TL-341-2020-W00287-01
 ROCKY 2
 PORTIONS OF SECTIONS 25, 26, 35 & 36, T2S, R7W, W.M.
 TILLAMOOK COUNTY, OREGON

Tillamook District GIS
 November, 2019

This product is for informational use and may not be suitable for legal, engineering, or surveying purposes.

-  Timber Sale Area
-  Haul Route
-  Surfaced Road
-  Paved Road
-  County Line
-  Electric Transmission Lines
-  ODF Ownership
-  Sections
-  Rockpit
-  Gate
-  Stockpile

