











-  Timber Sale Area
-  Haul Route
-  Surfaced Road
-  Paved Road
-  Railroad
-  County Line
-  Brushing
-  ODF Ownership
-  Sections
-  Waste Area

EXHIBIT A
VICINITY MAP

FOR TIMBER SALE CONTRACT #TL-341-2020-W00315-01
WOOLEY GRADE
PORTIONS OF SECTIONS 11 & 12, T3N, R9W, W.M.
TILLAMOOK COUNTY, OREGON

Tillamook District GIS
August, 2019

This product is for informational use and may not be suitable for legal, engineering, or surveying purposes.

1:63,360
1 in = 1 miles

