












-  Timber Sale Area
-  Haul Route
-  Surfaced Road
-  Paved Road
-  Brushing
-  Transmission Lines
-  ODF Ownership
-  Sections
-  Stockpile
-  Waste Area
-  Rockpit
-  Gate

## EXHIBIT A - VICINITY

FOR TIMBER SALE CONTRACT  
 TL-341-2021-W00317-01  
 SMITH & ARCHERS  
 PORTIONS OF SECTIONS  
 10, 11, 14, 15, 23, T1N R7W, W.M.  
 TILLAMOOK COUNTY, OREGON

Tillamook District GIS  
 May, 2020

This product is for informational use and may not be  
 suitable for legal, engineering, or surveying purposes.

1:63,360  
 1 inch = 1 mile

