

R7W  
16

15

Digitizing Heads-up from:  
1st Lidar Source: 2006 Yaquina & 2012 Luckiamute, canopy and shade.  
2nd Photo Source: 2016 FSA Benton, Lincoln & Polk  
Coordinate System: NAD 1983 Oregon Statewide Lambert Feet Int

*This product is for informational use and may not have been prepared for or be suitable for legal, engineering or surveying purposes. Users of this information should review or consult the primary data and information sources to ascertain the usability of this information.*

16

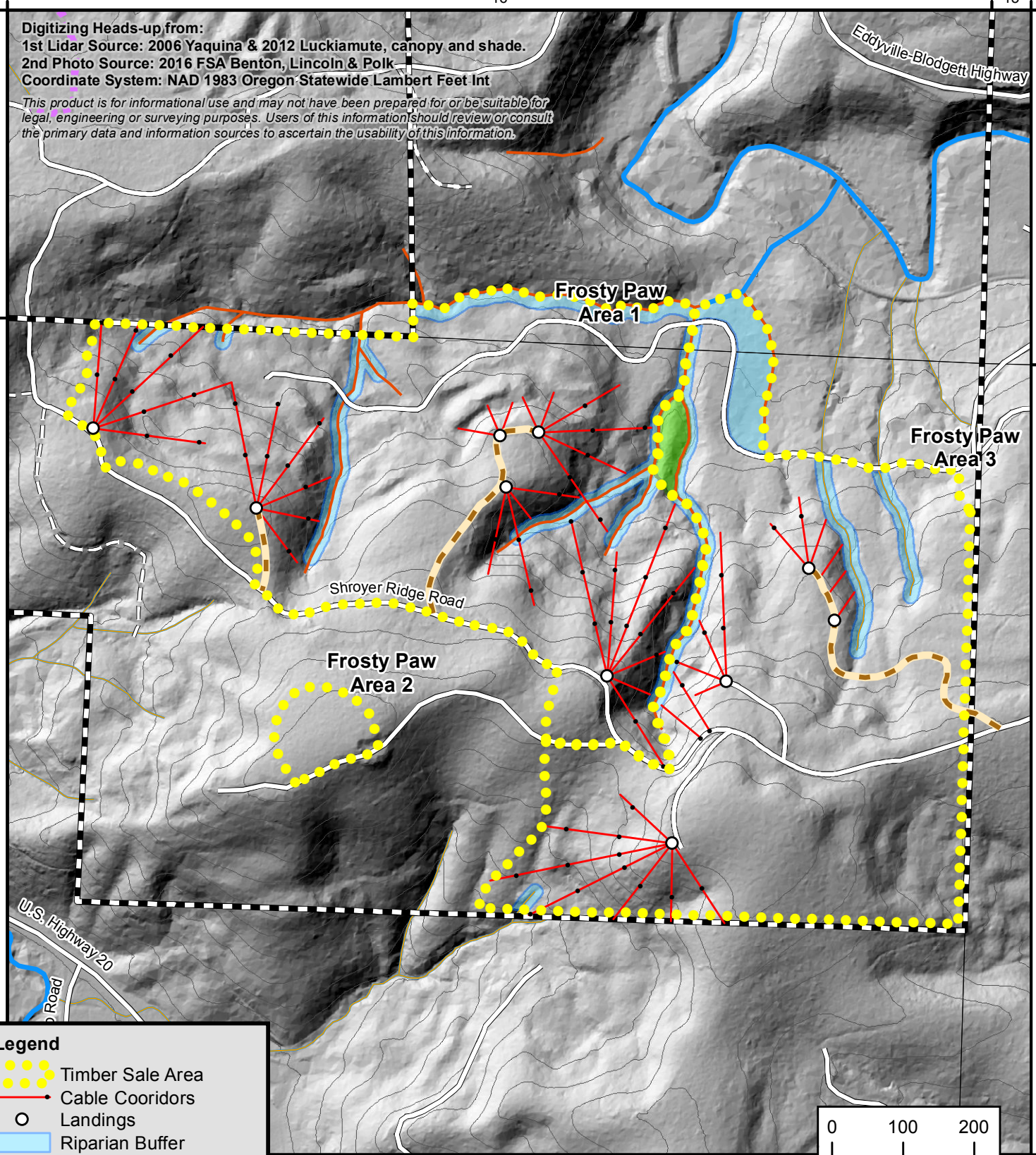
15

T11S

T11S

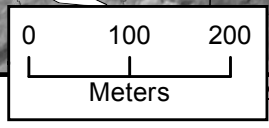
21

22



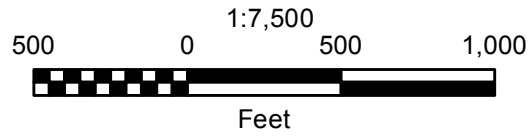
**Legend**

- Timber Sale Area
- Cable Corridors
- Landings
- Riparian Buffer
- Green Tree Area
- ODF Managed Lands
- Surfaced Road
- Dirt road
- Other Road
- New Road Construction
- Fish
- Nonfish
- Unknown
- Other Federal



21  
R7W

**TIMBER SALE OPERATIONS MAP  
WEST OREGON DISTRICT - ODF  
FROSTY PAW  
341-18-082**



Created By: Blake McKinley  
blake.mckinley@oregon.gov  
Date: 12/11/2017