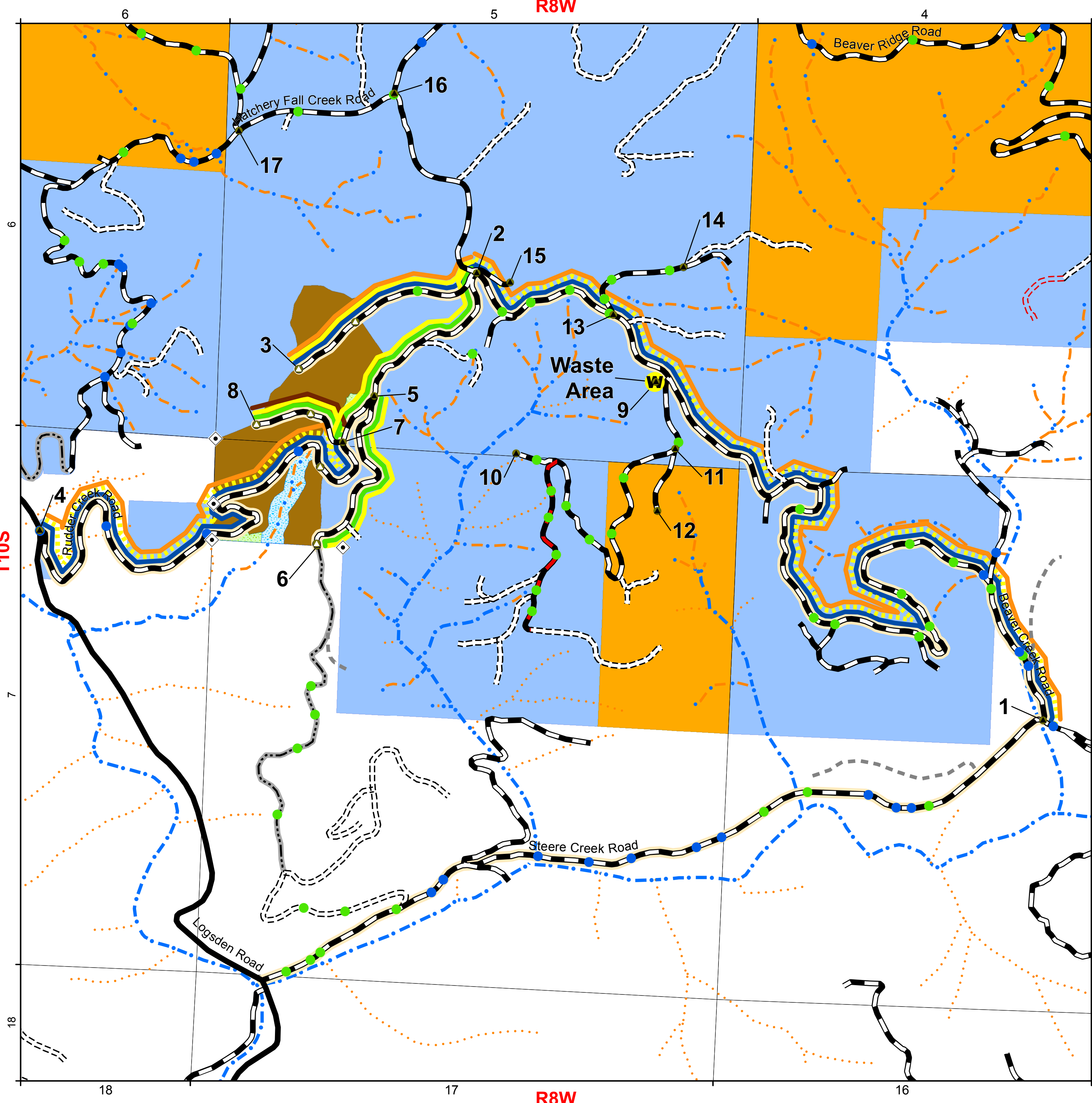
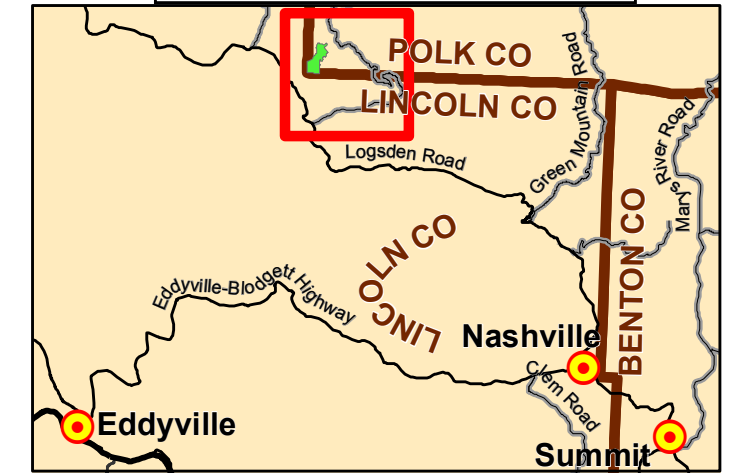


RUDDER ROAD


341-18-055



- Legend**
- Timber Sale Area
 - Stream Buffer
 - Green Tree Area
 - Project Point
 - Waste Area
 - Landings
 - Cross Drain
 - Stream Crossing
 - Monuments
- Road Surfacing**
- Planned - Unsurfaced
 - Paved
 - Surfaced
 - Surfaced - No Haul
 - Unsurfaced
 - Unknown
 - Vacated
- Project Work**
- Culvert Cleanout
 - Grade With Ditch
 - Grade With No Ditch
 - Lift Of Rock
 - Spot Rock
 - Slough Removal
- Road Use**
- Maintenance
- Streams**
- Fish
 - Nonfish
 - Unknown
- ODF Managed Lands**
- BOF
 - CSL



This product is for informational use and may not have been prepared for or be suitable for legal, engineering or survey purposes. Users of this information should review or consult the primary data and information sources to ascertain the usability of this information.



Created By: Blake McKinley
 blake.mckinley@oregon.gov
 Date: 10/31/2017