

R7W

21

22

Digitizing Heads-up from:  
1st Lidar Source: 2006 Yaquina & 2012 Luckiamute, canopy and shade.  
2nd Photo Source: 2016 FSA/Benton, Lincoln & Polk  
Coordinate System: NAD 1983 Oregon Statewide Lambert Feet Int

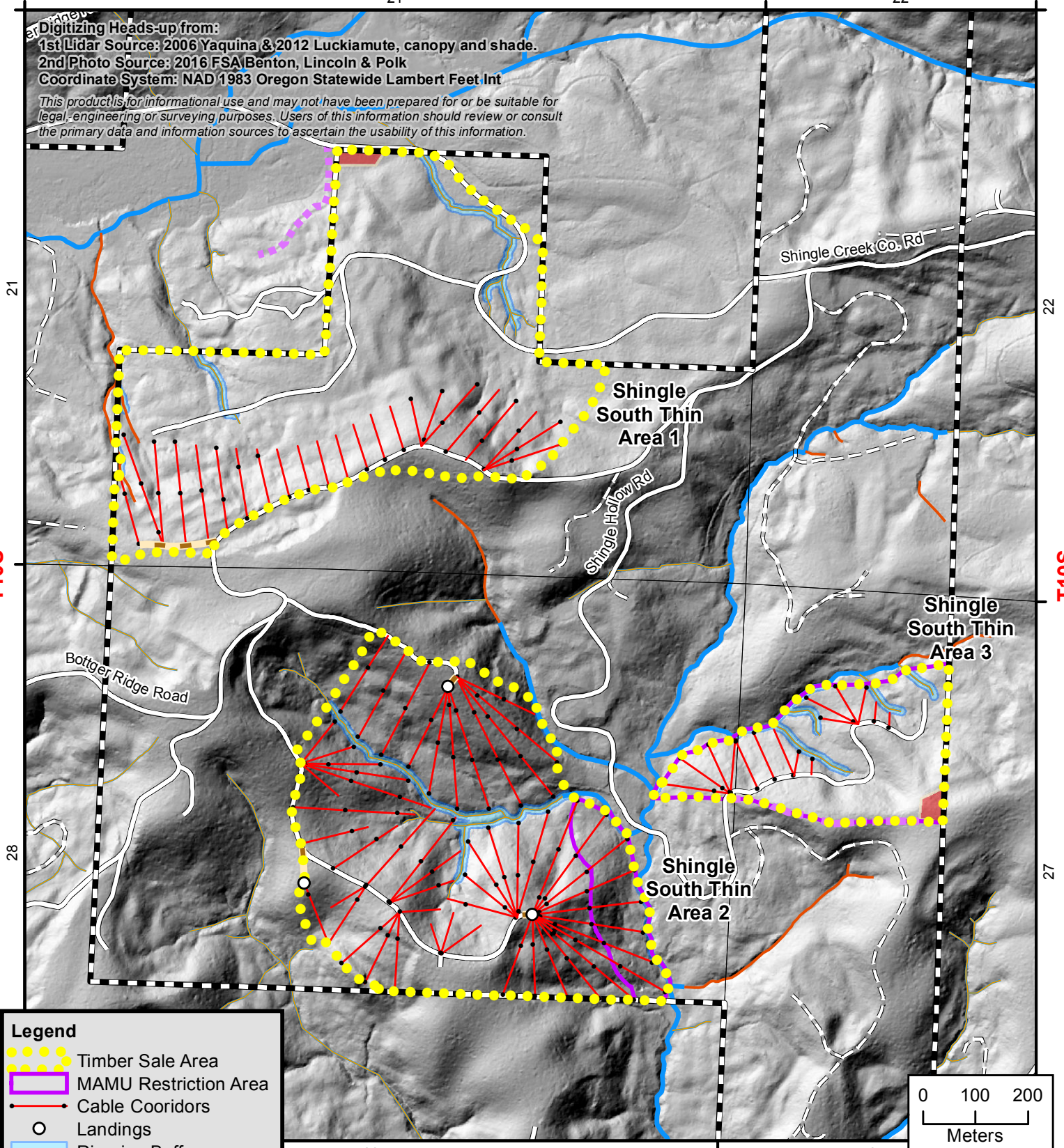
This product is for informational use and may not have been prepared for or be suitable for legal, engineering or surveying purposes. Users of this information should review or consult the primary data and information sources to ascertain the usability of this information.

T10S

T10S

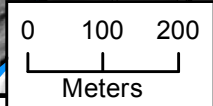
28

27



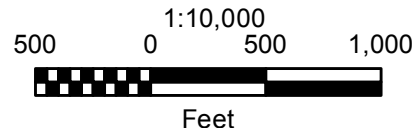
**Legend**

- Timber Sale Area
- MAMU Restriction Area
- Cable Corridors
- Landings
- Riparian Buffer
- Logging Not Required
- ODF Managed Lands
- Surfaced Road
- Dirt road
- Other Road
- New Road Construction
- Fish
- Nonfish
- Unknown



R7W

**TIMBER SALE OPERATIONS MAP**  
**WEST OREGON DISTRICT - ODF**  
**SHINGLE SOUTH THIN - Areas 1-3**  
**WO-341-2019-W00790-01**



Created By: Blake McKinley  
 blake.mckinley@oregon.gov  
 Date: 12/19/2018