# 2017 Fire Season Summary

**Board of Forestry Meeting**
**November 1, 2017**

Oregon Department of Forestry
Doug Grafe, Chief of Fire Protection

## Smoke Impacts – 9/04/2017



## Number of Fires and 10-Yr Avg – 10/25/2017

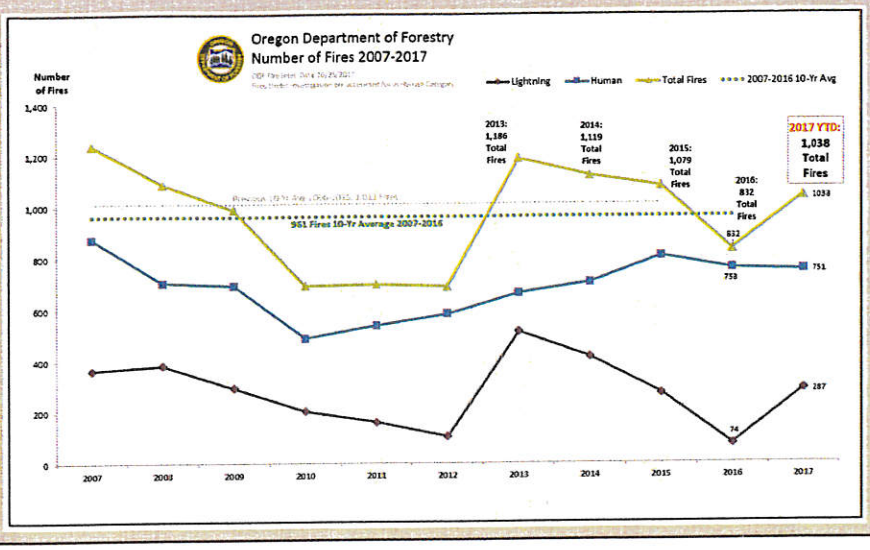


## Acres Burned and 10-Yr Avg – 10/25/2017

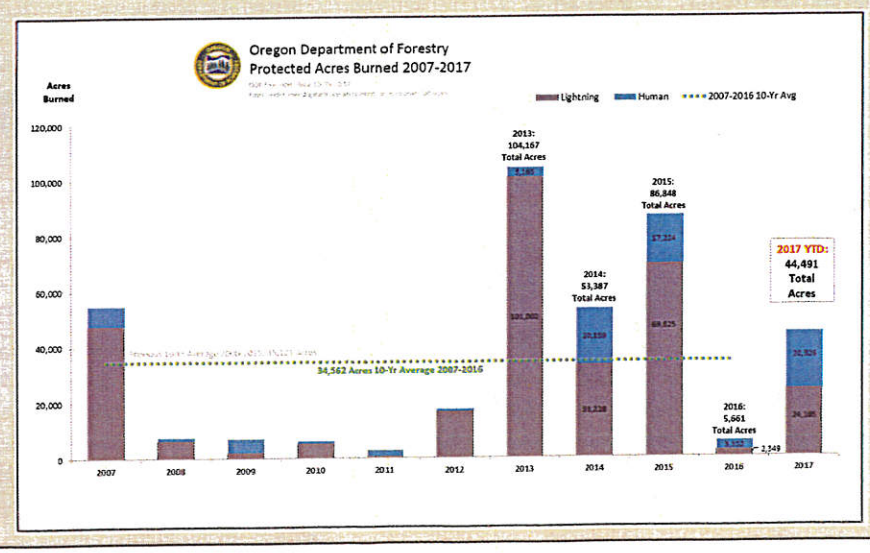

## Cost update with latest EFCC LFC – 10/3/2017

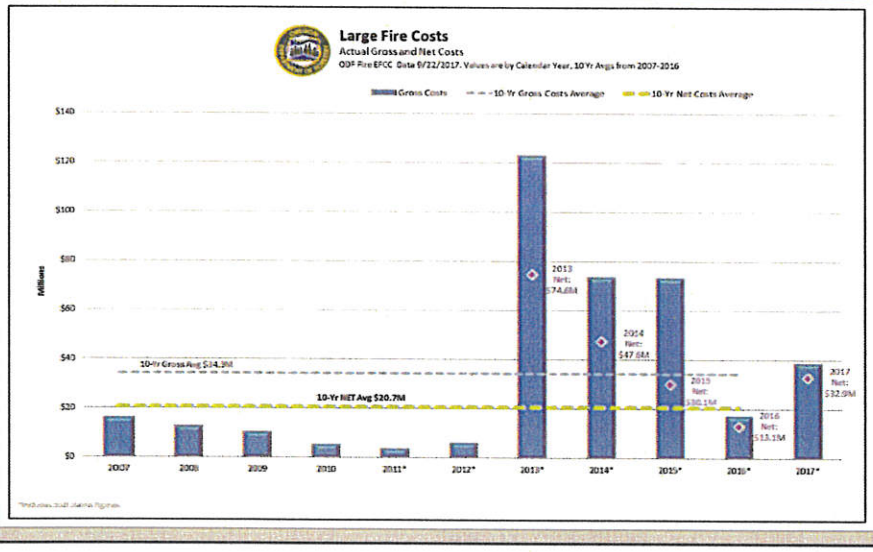


## 2017 Fire Funding Framework

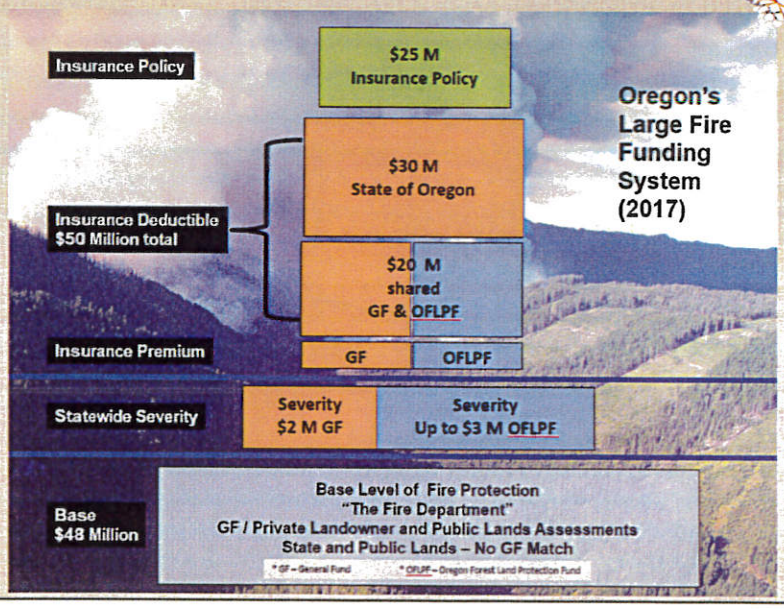

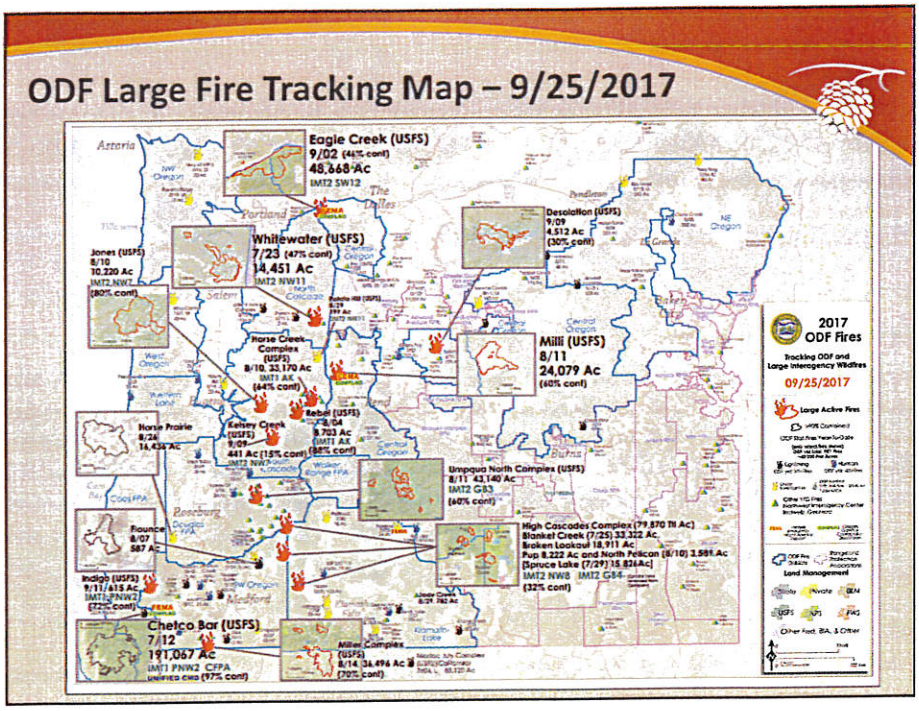
ODF Large Fire Tracking Map – 9/25/2017
Eagle Creek (USFS)
9/02 (44% conf)
48,368 Ac
IMT2 SW12
Whitewater (USFS)
7/23 (47% conf)
14,451 Ac
IMT2 NW11
Jones (USFS)
8/10
10,220 Ac
IMT2 NW2
(80% conf)
Desolation (USFS)
9/09
4,512 Ac
(30% conf)
Milli (USFS)
8/11
24,079 Ac
(40% conf)
Horse Creek Complex (USFS)
8/10, 33,170 Ac
IMT1 AK
(44% conf)
Rebel (USFS)
7/04
8,703 Ac
IMT1 AK
(80% conf)
Kelsey Creek (USFS)
9/09
441 Ac (15% conf)
Horse Prairie
8/24
14,434 Ac
Umpqua North Complex (USFS)
8/11 43,140 Ac
IMT2 GB3
(60% conf)
High Cascades Complex (79,870 TH Ac)
Blanket Creek (7/25) 33,322 Ac
Broken Lookout 18,911 Ac
Pup 8,222 Ac and North Pelican (8/10) 3,881 Ac
[Spruce Lake (7/29) 15,826Ac]
IMT2 NW8 IMT2 GB4
(32% conf)
Flounce
8/07
587 Ac
Indigo (USFS)
9/11/615 Ac
IMT1 PNW2
(72% conf)
Chetco Bar (USFS)
7/12
191,067 Ac
IMT1 PNW2 CFPA
UNIFIED CMD (97% conf)
Miller Complex (USFS)
8/14 34,496 Ac
(70% conf)
2017
ODF Fires
Tracking ODF and Large Interagency Wildfires
09/25/2017
Large Active Fires
Land Management
Private
BLM
USFS
SPI
FWS
Other Fed, BIA, & Other

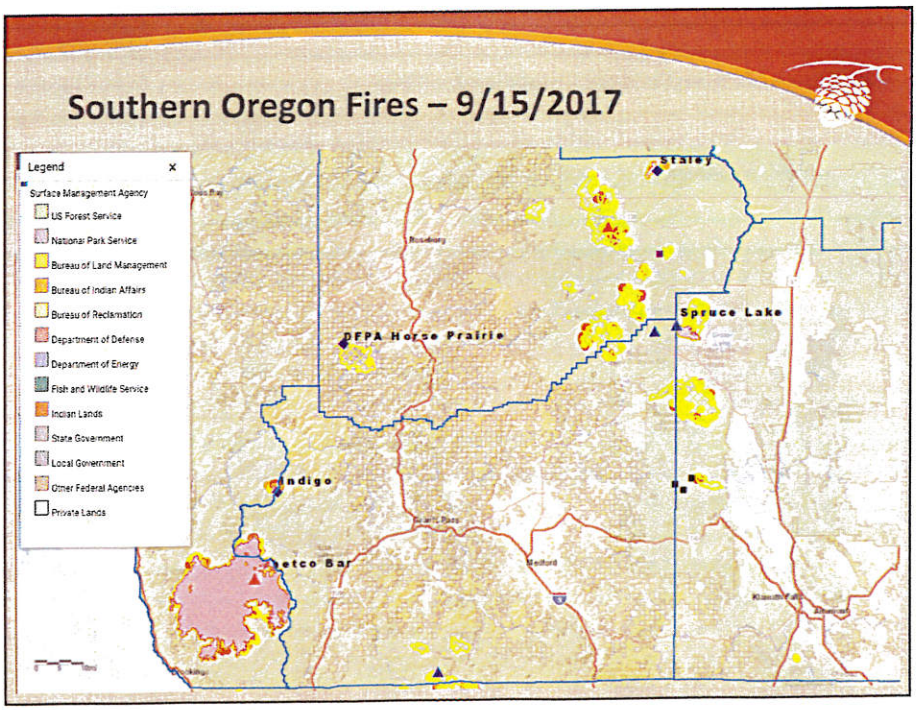
Southern Oregon Fires – 9/15/2017
Legend
Surface Management Agency
US Forest Service
National Park Service
Bureau of Land Management
Bureau of Indian Affairs
Bureau of Reclamation
Department of Defense
Department of Energy
Fish and Wildlife Service
Indian Lands
State Government
Local Government
Other Federal Agencies
Private Lands
Staley
Spruce Lake
CFPA Horse Prairie
Indigo
Chetco Bar

## North Fires– 9/15/2017

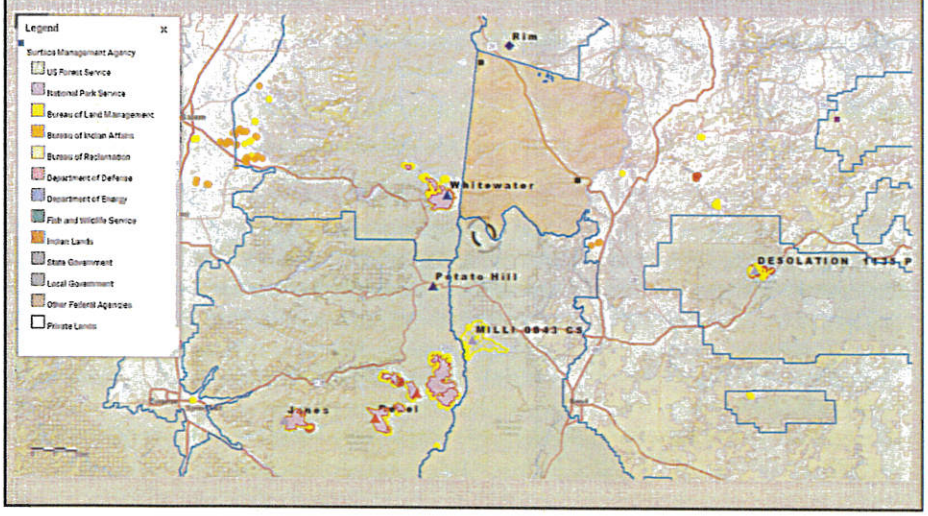


## Horse Prairie Fire

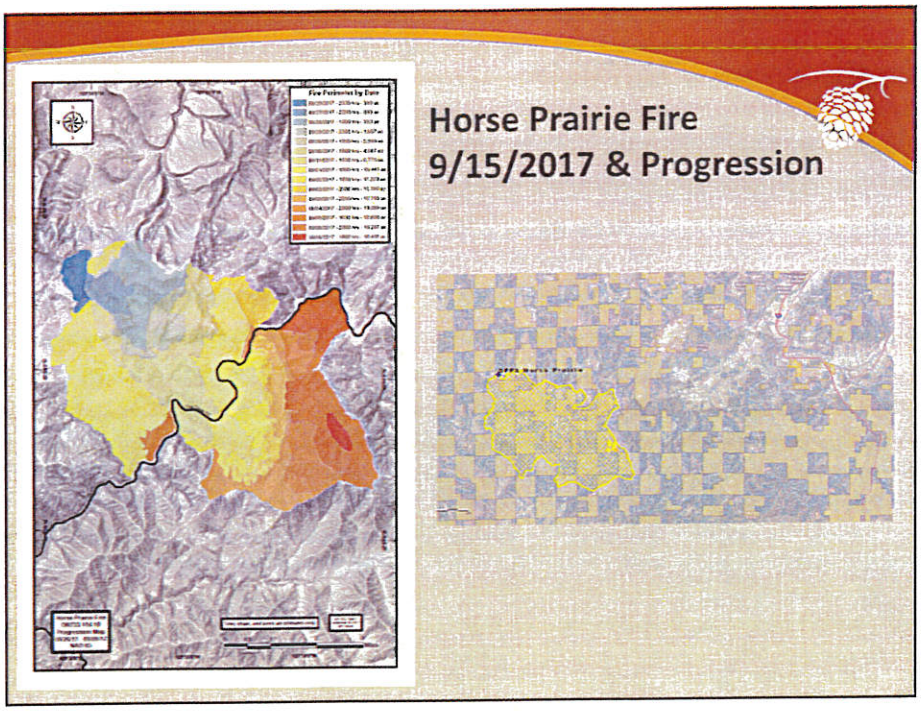
Horse Prairie Fire
9/15/2017 & Progression

Chetco Bar Fire

## Chetco Bar Fire Progression Map – 9/10/2017

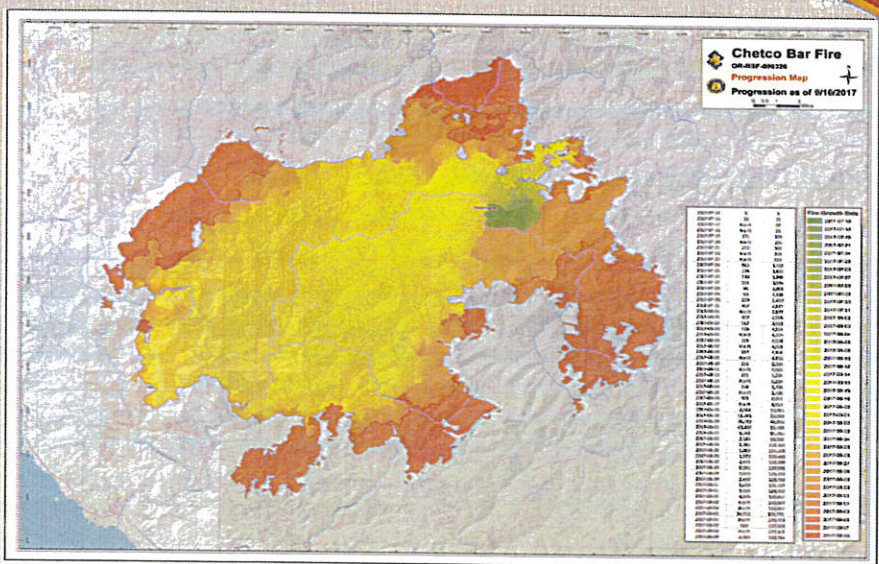


## Eagle Creek Fire

## Eagle Creek Fire Progression Map - 9/13/2017

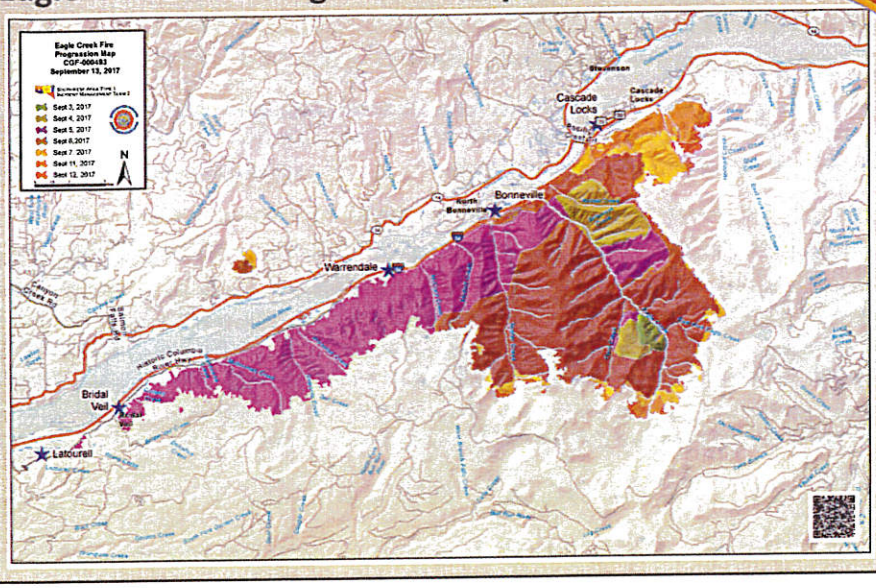


## Testing real-time-intel FLIR Technology

Eagle Creek
Fire Behavior Analyst

OSFM
protecting
Multnomah
Falls Lodge

Hood County Sheriff

**Eagle Creek FLIR video**

## Oregon's Complete & Coordinated Fire Protection System

OREGON FOREST & INDUSTRIES COUNCIL