

Agenda Item:	C
Work Plan:	Fire Protection Work Plan
Topic:	On Going Topics
Presentation Title:	Central Oregon and Northeast Oregon District Boundary Change
Date of Presentation:	March 5, 2025
Contact Information:	Levi Hopkins, 503-949-3572 Deputy Chief of Policy and Planning Levi.A.Hopkins@odf.oregon.gov

SUMMARY

The purpose of this agenda item is to seek approval from the Board to hold a public hearing regarding a proposed change of the Central Oregon and Northeast Oregon Forest Protection District Boundaries and to revise the administrative rules which describe those boundaries.

CONTEXT

The 1997 Legislature amended ORS 477.225 to require that boundaries of forest protection districts be described in administrative rule. In July 1998, the Board promulgated administrative rules which provided the framework into which individual district boundary descriptions were to be inserted. Since then, all forest protection district boundary descriptions have been inserted. To change a forest protection district boundary, the Board must amend the pertinent Oregon Administrative Rule through the rulemaking process.

BACKGROUND AND ANALYSIS

The proposed boundary changes are strictly administratively boundary changes between the two Districts and will not add or remove acres from ODF protection. This change will improve the operations and services provided for the landowners within these boundaries. One of the proposed changes to make to the Central Oregon and Northeast Oregon Forest Protection District Boundaries occur along the southern border of Morrow County where it adjoins Grant and Wheeler counties and the western border of Morrow County where it adjoins Gilliam and Wheeler Counties (Attachment 5). The second change would be the addition of the “Gurdane block” located on the border of Morrow and Umatilla Counties (Attachment 6).

The continued increase of complex and lengthy fire seasons has led to the Central Oregon and Northeast Oregon Districts conducting a comprehensive study of the current District boundaries within the Eastern Oregon Forest Protection Area. The study consisted of workload balance, fire response time, dispatch communication, alignment with partners on coverage areas, and the overall level of customer service.

This led to a modernization plan to more effectively provide fire protection for landowners within the Eastern Oregon Forest Protection Area. The boundary change is the first phase of implementation of the modernization plan.

The alignment of the district boundaries will provide the landowners in Morrow County a standard fire patrol rate, improved access to agency service providers out of the Pendleton Office, rather than the John Day office. Establish more efficient processes for the Morrow County assessor's office for only having one established rate and one single point of contact for County government concerns.

Better alignment of coverage areas with agency partners such as NRCS, OSFM, Rural Fire Districts, Dispatch Centers, and the USFS. With the two districts covering different portions of Morrow County, it causes confusion from staff from these agencies on having multiple points of contacts from each District. This will streamline lines of communications and workflow.

The Morrow County proposed boundary change would shift approximately 122,321.93 protected acres (73,812.95 timber acres and 48,508.98 grazing acres) from the Central Oregon District to the Northeast Oregon District.

The "Gurdane Block" added to the Northeast Oregon District would be 22,989.7 private acres of unclassified and unprotected lands.

Attachment 1 is the existing language for 629-041-0515 and Attachment 2 is the existing language for 629-041-0550. See attachments 3 and 4 for proposed rule language changes and attachments 5 and 6 for maps identifying the locations of the proposed changes.

RECOMMENDATION

The Department recommends that the Board direct the State Forester to begin the rulemaking process to amend OAR 629-041-0515 and OAR 629-041-0550, the boundary descriptions of the Central Oregon and Northeast Oregon Forest Protection District Boundaries.

NEXT STEPS

The Department will hold a public hearing on the proposed boundary descriptions in each of the Forest Protection Districts. The Department will then return to the Board for final approval to amend the administrative rules which describe the boundary of the Central Oregon and Northeast Oregon Forest Protection Districts.

ATTACHMENTS

1. OAR 629-041-0515—Current Central Oregon Forest Protection District Boundary
2. OAR 629-041-0550—Current Northeast Oregon Forest Protection District Boundary
3. OAR 629-041-0515, **Proposed** Central Oregon Forest Protection District Boundary
4. OAR 629-041-0550, **Proposed** Northeast Oregon Forest Protection District Boundary
5. (Map) Current and **Proposed** District Boundary Change-Morrow County Line
6. (Map) Current and **Proposed** Northeast Oregon District Boundary Change-"Gurdane Block"

629-041-0515

Central Oregon Forest Protection District Boundary

The area within the Central Oregon Forest Protection District is contained within the boundaries of five units described in subsections (1), (2), (3), (4), and (5) of this rule.

(1) The boundary of the Baldy Unit of the Central Oregon Forest Protection District is as follows: Beginning at the northwest corner of section 8, township 10 south, range 23 east, Wheeler County; thence east to the northwest corner of section 10, township 10 south, range 23 east, Wheeler County; thence north to the northwest corner of the southwest quarter of section 27, township 9 south, range 23 east, Wheeler County; thence east to the northwest corner of the southwest quarter of section 26, township 9 south, range 23 east, Wheeler County; thence north to the northwest corner of section 26, township 9 south, range 23 east, Wheeler County; thence east to the northeast corner of section 25, township 9 south, range 23 east, Wheeler County; thence south to the northeast corner of section 1, township 10 south, range 23 east, Wheeler County; thence east to the northwest corner of section 4, township 10 south, range 24 east, Wheeler County; thence north to the northwest corner of section 33, township 9 south, range 24 east, Wheeler County; thence east to the northeast corner of section 34, township 9 south, range 24 east, Wheeler County; thence south to the northeast corner of section 3, township 10 south, range 24 east, Wheeler County; thence east to the northeast corner of section 3, township 10 south, range 25 east, Wheeler County; thence south to the northeast corner of section 27, township 10 south, range 25 east, Wheeler County; thence east to the northeast corner of section 26, township 10 south, range 25 east, Wheeler County; thence south to the southeast corner of section 23, township 11 south, range 25 east, Wheeler County; thence west to the southeast corner of section 22, township 11 south, range 25 east, Wheeler County; thence south to the southeast corner of section 27, township 11 south, range 25 east, Wheeler County; thence west to the southwest corner of section 29, township 11 south, range 25 east, Wheeler County; thence north to the southwest corner of section 20, township 11 south, range 25 east, Wheeler County; thence west to the southwest corner of section 23, township 11 south, range 24 east, Wheeler County; thence north to the southwest corner of section 14, township 11 south, range 24 east, Wheeler County; thence west to the southwest corner of section 15, township 11 south, range 24 east, Wheeler County; thence north to the southwest corner of section 34, township 10 south, range 24 east, Wheeler County; thence west to the southeast corner of section 31, township 10 south, range 24 east, Wheeler County; thence south to the southeast corner of section 6, township 11 south, range 24 east, Wheeler County; thence west to the southeast corner of the southwest quarter of section 6, township 11 south, range 24 east, Wheeler County; thence south to the southeast corner of the southwest quarter of section 7, township 11 south, range 24 east, Wheeler County; thence west to the southeast corner of section 12, township 11 south, range 23 east, Wheeler County; thence south to the southeast corner of section 13, township 11 south, range 23 east, Wheeler County; thence west to the southeast corner of the southwest quarter of section 13, township 11 south, range 23 east, Wheeler County; thence south to the southeast corner of the northwest quarter of section 24, township 11 south, range 23 east, Wheeler County; thence west to the southeast corner of the northeast quarter of section 23, township 11 south, range 23 east, Wheeler County; thence south to the southeast corner of section 23, township 11 south, range 23 east, Wheeler County; thence west to the southeast corner of section 22, township 11 south, range 23 east, Wheeler County; thence south to the southeast corner of section 34, township 11 south, range 23 east, Wheeler County; thence west to the southwest corner of section 36, township 11 south, range 22 east, Wheeler County; thence north to the southwest corner of section 24, township 11 south, range 22 east, Wheeler County; thence west to the southwest corner of section 23, township 11 south, range 22 east, Wheeler County; thence north to the northwest corner of the southwest quarter of the southwest quarter of section 11,

township 11 south, range 22 east, Wheeler County; thence east to the northwest corner of the southwest quarter of the southwest quarter of section 12, township 11 south, range 22 east, Wheeler County; thence north to the northwest corner of section 1, township 11 south, range 22 east, Wheeler County; thence east to the northwest corner of section 6, township 11 south, range 23 east, Wheeler County; thence north to the northwest corner of section 31, township 10 south, range 23 east, Wheeler County; thence east to the northwest corner of section 32, township 10 south, range 23 east, Wheeler County; thence north to the point of beginning.

(2) The boundary of the Deschutes Unit of the Central Oregon Forest Protection District is as follows: Beginning at the point where the common boundary of Jefferson County and Linn County, as set forth in ORS 201.160 and 201.220, intersect with the southern boundary of the Warm Springs Indian Reservation, in or near section 5, township 11 south, range 8 east, Jefferson County; thence southerly and easterly on the southern boundary of the Warm Springs Indian Reservation to center of the main channel of Jefferson Creek, in or near section 4, township 11 south, range 8 east, Jefferson County; thence easterly and southerly on the center of the main channel of Jefferson Creek to the center line of the Metolius River, in or near section 35, township 11 south, range 9 east, Jefferson County; thence northerly, southerly and easterly on the center of the main channel of the Metolius River to the line of ordinary high water, at an elevation of approximately 1,945 feet, of the Metolius Arm of Lake Billy Chinook in or near section 18, township 11 south, range 11 east, Jefferson County; thence easterly on the southern line of ordinary high water, at an elevation of approximately 1,945 feet, of the Metolius Arm of Lake Billy Chinook to the western line of ordinary high water, at an elevation of approximately 1,945 feet, of the Deschutes River arm of Lake Billy Chinook in section 27, township 11 south, range 12 east, Jefferson County; thence southerly on the western line of ordinary high water, at an elevation of approximately 1,945 feet, of the Deschutes River Arm of Lake Billy Chinook to the center of the main channel of the Deschutes River in or near section 29, township 12 south, range 12 east, Jefferson County; thence southerly on the center of the main channel of Deschutes River to the center of the main channel of Whychus Creek in or near section 7, township 13 south, range 12 east, Jefferson County; thence southwesterly on the center of the main channel of Whychus Creek to the common boundary of Deschutes County and Jefferson County, as set forth in ORS 201.090 and 201.160, in or near section 34, township 13 south, range 11 east, Jefferson county; thence easterly on the common boundary of Deschutes County and Jefferson County, as set forth in ORS 201.090 and 201.160, to the centerline of United States Forest Service road 6360 in or near section 2, township 14 south, range 11 east, Deschutes County; thence southerly on the centerline of United States Forest Service road 6360 to the centerline of Holmes Road in or near section 11, township 14 south range 11 east, Deschutes County; thence southwesterly on the centerline of Holmes Road to the centerline of Edmundson Road in or near section 32, township 14 south, range 11 east, Deschutes County; thence west on the centerline of Edmundson Road to the centerline of Goodrich Road in or near section 31, township 14 south, range 11 east, Deschutes County; thence south on the centerline of Goodrich Road to the centerline of Oregon Highway 126 in or near section 6, township 15 south, range 11 east, Deschutes County; thence westerly on the centerline of Oregon highway 126 to the centerline of Cloverdale Road in or near section 12, township 15 south, range 10 east, Deschutes County; thence southerly on the centerline of Cloverdale Road to the centerline of Oregon Highway 20 in or near section 25 township 15 south, range 10 east, Deschutes County; thence southeasterly on the centerline of highway 20 to the centerline of Gist Road in or near section 25, township 15 south, range 10 east, Deschutes county; thence southerly on the centerline of Gist Road to the centerline of Plainview Road in or near section 36, township 15 south, range 10 east, Deschutes County; thence easterly on the centerline of Plainview Road to the centerline of Sisemore Road in or near section 31, township 15 south, range 11 east, Deschutes County; thence southeasterly on the centerline of Sisemore Road to the centerline of Couch Market Road in or near section 29, township 16 south, range 11 east, Deschutes County; thence easterly on the centerline of Couch Market Road to the centerline of Collins Road in or near section 28, township 16 south, range 11 east, Deschutes County; thence southerly on the centerline of Collins Road to the centerline of Tumalo Reservoir Road in or near section 33, township 16 south, range 11 east, Deschutes County; thence easterly on the centerline of Tumalo Reservoir Road to the centerline line of Tyler Road in or near section 2 township 17 south, range 11 east, Deschutes County; thence southerly and easterly on the centerline of Tyler Road to the centerline Johnson Road in or near section 11, township 17 south, range 11 east, Deschutes County; thence easterly and

northeasterly on the centerline of Johnson Road to the northeast corner of section 12, township 17 south, range 11 east, Deschutes County; thence south to the centerline of NW Skyline Ranch Road in or near section 13, township 17 south, range 11 east, Deschutes County; thence South to the centerline of NW Skyline Ranch Road in or near section 13, township 17 south, range 11 east, Deschutes County; thence southwesterly on the center line of NW Skyline Ranch Road to the centerline of NW Shevlin Park Road in or near section 25, township 17 south, range 11 east, Deschutes county; thence Northwesterly on the centerline of NW Shevlin Park Road to the centerline of NW Skyline Ranch Road in or near section 25, township 17 south, range 11 east, Deschutes County; thence southwesterly on the centerline of NW Skyline Ranch Road to the common line between section 25 and section 26, township 17 south, range 11 east, Deschutes County; thence south to the centerline of Skyliner Road in or near section 35, township 17 south, range 11 east, Deschutes County; thence southerly on the centerline of NW Skyline Ranch Road to the point it becomes SW Skyline Ranch Road in or near section 12, township 18 south, range 11 east, Deschutes County; thence southerly on the centerline of SW Skyline Ranch Road to the centerline of Oregon Highway 372 in or near Section 12, township 18 south, range 11 east, Deschutes County; thence southwesterly on the centerline of Oregon highway 372 to the common line between section 13 and section 14, township 18 south, range 11 east, Deschutes County; thence south to the southeast corner of section 14, township 18 south, range 11 east, Deschutes County; thence east to the northeast corner of section 19, township 18 south, range 12 east, Deschutes County; thence southeasterly to the centerline of China Hat Road in or near the northwest corner of section 20, township 18 south, range 12 east, Deschutes County; thence southeasterly on the centerline of China Hat Road to the centerline of Knott Road in or near section 20, township 18 south, range 12 east, Deschutes County; thence easterly on the centerline of Knott Road to the centerline of Rickard Road in or near section 14, township 18 south, range 12 east, Deschutes County; thence easterly on the centerline of Rickard Road to the centerline of Arnold Market Road in or near section 23, township 18 south, range 12 east, Deschutes County; thence south and east and south and east on the centerline of Arnold Market Road to the centerline Gosney Road in or near section 29, township 18 south, range 13 east, Deschutes County; thence east to the northeast corner of section 29, township 18 south, range 13 east, Deschutes County; thence south to northwest corner of section 4, township 19 south, range 13 east, Deschutes County; thence east to the northeast corner of the northwest quarter of section 4, township 19 south, range 13 east, Deschutes County; thence south to the northeast corner of the southwest quarter of section 4, township 19 south, range 13 east, Deschutes County; thence east to the northeast corner of the southeast quarter of section 4, township 19 south, range 13 east, Deschutes County; thence south to the northeast corner of section 9, township 19 south, range 13 east, Deschutes County; thence east to the northeast corner of the northwest quarter of section 10, township 19 south, range 13 east, Deschutes County; thence south to the northeast corner of the southwest quarter of section 10, township 19 south, range 13 east, Deschutes County; thence east to the northeast corner of the southeast quarter of section 10, township 19 south, range 13 east, Deschutes County; thence south to the northeast corner of the southeast quarter of section 15, township 19 south, range 13 east, Deschutes County; thence east to the northeast corner of the southwest quarter of section 14, township 19 south, range 13 east, Deschutes County; thence south to the northeast corner of the northwest quarter of section 23, township 19 south, range 13 east, Deschutes County; thence east to the northeast corner of section 23, township 19 south, range 13 east, Deschutes County; thence south to the northeast corner of the southeast corner of section 23, township 19 south, range 13 east, Deschutes County; thence east to the northeast corner of the southwest quarter of section 24, township 19 south, range 13 east, Deschutes County; thence south to the northeast corner of the southwest quarter of section 25, township 19 south, range 13 east, Deschutes County; thence east to the northeast corner of the southwest quarter of section 30, township 19 south, range 14 east, Deschutes County; thence south to the northeast corner of the northwest quarter of section 6, township 20 south, range 14 east, Deschutes County; thence east to the northeast corner of section 6, township 20 south, range 14 east, Deschutes County; thence south to the northeast corner of section 7, township 20 south, range 14 east, Deschutes County; thence east to the northeast corner of the northwest quarter of section 8, township 20 south, range 14 east, Deschutes County; thence south to the northeast corner of the northwest quarter of section 17, township 20 south, range 14 east, Deschutes County; thence east to the northeast corner of the northwest quarter of section 16, township 20 south, range 14 east, Deschutes County;

section 3, township 23 south, range 16 east, Lake County; thence south to the southeast corner of section 22, township 23 south, range 16 east, Lake County; thence west to the southeast corner of section 21, township 23 south, range 16 east, Lake County; thence south to the southeast corner of section 33, township 23 south, range 16 east, Lake County; thence west to the southwest corner of section 35, township 23 south, range 15 east, Lake County; thence north to the southwest corner of section 26, township 23 south, range 15 east, Lake County; thence west to the southeast corner of the southwest quarter of the southeast quarter of section 28, township 23 south, range 15 east, Lake County; thence south to the southeast corner of the northwest quarter of the southeast quarter of section 33, township 23 south, range 15 east, Lake County; thence west to the southeast corner of the northeast quarter of the southeast quarter of section 35, township 23 south, range 14 east, Lake County; thence south to the southeast corner of section 35, township 23 south, range 14 east, Lake County; thence west to the southeast corner of the southwest quarter of section 35, township 23 south, range 14 east, Lake County; thence south to the southeast corner of the southwest quarter of section 2, township 24 south, range 14 east, Lake County; thence west to the southeast corner of section 3, township 24 south, range 15 east, Lake County; thence south to the southeast corner of the northeast quarter of section 10, township 24 south, range 14 east, Lake County; thence west to the southeast corner of the northeast quarter of section 9, township 24 south, range 14 east, Lake County; thence south to the southeast corner of section 9, township 24 south, range 14 east, Lake County; thence west to the southeast corner of the southwest quarter of section 9, township 24 south, range 14 east, Lake County; thence south to the southeast corner of the northwest quarter of section 16, township 24 south, range 16 east, Lake County; thence west to the southeast corner of the northeast quarter of section 17, township 24 south, range 14 east, Lake County; thence south to the southeast corner of section 17, township 24 south, range 14 east, Lake County; thence west to the southeast corner of section 18, township 24 south, range 14 east, Lake County; thence south to the southeast corner of section 19, township 24 south, range 14 east, Lake County; thence west to the southeast corner of section 24, township 24 south, range 13 east, Lake County; thence south to the southeast corner of section 25, township 24 south, range 13 east, Lake County; thence west to the southeast corner of the southwest quarter of the southeast quarter of section 26, township 24 south, range 13 east, Lake County; thence south to the southeast corner of the southwest quarter of the northeast quarter of section 35, township 24 south, range 13 east, Lake County; thence west to the southeast corner of the northwest quarter of section 35, township 24 south, range 13 east, Lake County; thence south to the southeast corner of the northeast quarter of the southwest quarter of section 35, township 24 south, range 13 east, Lake County; thence west to the southeast corner of the northeast quarter of the southeast quarter of section 34, township 24 south, range 13 east, Lake County; thence south to the southeast corner of section 34, township 24 south, range 13 east, Lake County; thence west to the southeast corner of section 33, township 24 south, range 13 east, Lake County; thence south to the southeast corner of section 4, township 25 south, range 13 east, Lake County; thence west to the southeast corner of the southwest quarter of section 4, township 25 south, range 13 east, Lake County; thence south to the southeast corner of the southwest quarter of section 9, township 25 south, range 13 east, Lake County; thence west to the southwest corner of section 12, township 25 south, range 12 east, Lake County; thence north to the southwest corner of section 36, township 24 south, range 12 east, Lake County; thence west to the southwest corner of section 31, township 24 south, range 12 east, Lake County; thence northerly on the common boundary of Klamath County and Lake County, as set forth in ORS 201.180 and 201.190, to the boundary of Deschutes County, as set forth in ORS 201.090, in or near section 6, township 23 south, range 12 east, Lake County; thence westerly on the common boundary of Deschutes County and Klamath County, as set forth in ORS 201.090 and 201.180, to the boundary of Lane County, as set forth in ORS 201.200, in or near section 34, township 22 south, range 6 east, Deschutes County; thence northerly on the common boundary of Deschutes County and Lane County, as set forth in ORS 201.090 and 201.200, to the boundary of Linn County, as set forth in ORS 201.220, near McKenzie Pass, township 15 south, range 8 east, Deschutes County; thence northerly on the common boundary of Deschutes County and Linn County, as set forth in ORS 201.090 and 201.220, to the boundary of Jefferson County, as set forth in ORS 201.160, in or near section 1, township 14 south, range 7 east, Deschutes County; thence northerly on the common boundary of Jefferson County and Linn County, as set forth in ORS 201.160 and 201.220, to the point of beginning.

(3) The boundary of the John Day-Ochoco Unit of the Central Oregon Forest Protection District is as follows: Beginning at the northwest corner of section 6, township 11 south, range 16 east, Jefferson County; thence east to the common boundary of Jefferson County and Wheeler County, as set forth in ORS 201.160 and 201.350, in or near section 1, township 11 south, range 19 east, Jefferson County; thence southerly on the common boundary of Jefferson County and Wheeler County, as set forth in ORS 201.160 and 201.350, to the northwest corner of section 6, township 12 south, range 20 east, Wheeler County; thence east to the northeast corner of section 4, township 12 south, range 20 east, Wheeler County; thence south to the northeast corner of section 9, township 12 south, range 20 east, Wheeler County; thence east to the northeast corner of section 10, township 12 south, range 20 east, Wheeler County; thence south to the northeast corner of section 15, township 12 south, range 20 east, Wheeler County; thence east to the northeast corner of section 18, township 12 south, range 23 east, Wheeler County; thence south to the northeast corner of section 19, township 12 south, range 23 east, Wheeler County; thence east to the northeast corner of section 20, township 12 south, range 23 east, Wheeler County; thence south to the northeast corner of section 29, township 12 south, range 23 east, Wheeler County; thence east to the northeast corner of section 29, township 12 south, range 24 east, Wheeler County; thence south to the northeast corner of section 32, township 12 south, range 24 east, Wheeler County; thence east to the northeast corner of section 33, township 12 south, range 24 east, Wheeler County; thence south to the northeast corner of section 4, township 13 south, range 24 east, Wheeler County; thence east to the northeast corner of section 2, township 13 south, range 24 east, Wheeler County; thence south to the northeast corner of section 11, township 13 south, range 24 east, Wheeler County; thence east to the northeast corner of section 7, township 13 south, range 25 east, Wheeler County; thence south to the northeast corner of section 18, township 13 south, range 25 east, Wheeler County; thence east to the common boundary of Grant County and Wheeler County, as set forth in ORS 201.120 and 201.350, in or near section 18, township 13 south, range 26 east, Grant County; thence northerly on the common boundary of Grant County and Wheeler County, as set forth in ORS 201.120 and 201.350, to the northwest corner of section 6, township 9 south, range 26 east, Grant County; thence westerly on the common boundary of Grant County and Wheeler County, as set forth in ORS 201.120 and 201.350, to the southwest corner of section 31, township 8 south, range 26 east, Grant County; thence northerly on the common boundary of Grant County and Wheeler County, as set forth in ORS 201.120 and 201.350, to the southwest corner of section 19, township 8 south, range 26 east, Grant County; thence west to the southwest corner of section 23, township 8 south, range 25 east, Wheeler County; thence north to the southwest corner of section 11, township 8 south, range 25 east, Wheeler County; thence west to the southeast corner of section 12, township 8 south, range 24 east, Wheeler County; thence south to the southeast corner of section 13, township 8 south, range 24 east, Wheeler County; thence west to the southeast corner of the southwest quarter of section 15, township 8 south, range 23 east, Wheeler County; thence south to the southeast corner of the southwest quarter of section 22, township 8 south, range 23 east, Wheeler County; thence west to the southeast corner of section 19, township 8 south, range 23 east, Wheeler County; thence south to the southeast corner of section 30, township 8 south, range 23 east, Wheeler County; thence west to the southeast corner of section 25, township 8 south, range 22 east, Wheeler County; thence south to the southeast corner of section 36, township 8 south, range 22 east, Wheeler County; thence east to the northeast corner of section 1, township 9 south, range 22 east, Wheeler County; thence south to the southeast corner of section 1, township 9 south, range 22 east, Wheeler County; thence west to the southeast corner of section 3, township 9 south, range 22 east, Wheeler County; thence south to the southeast corner of the northeast quarter of section 15, township 9 south, range 22 east, Wheeler County; thence west to the southwest corner of the northwest quarter of section 17, township 9 south, range 22 east, Wheeler County; thence north to the northwest corner of section 5, township 9 south, range 22 east, Wheeler County; thence east to the southwest corner of section 33, township 8 south, range 22 east, Wheeler County; thence north to the southwest corner of section 28, township 8 south, range 22 east, Wheeler County; thence west to the southwest corner of section 29, township 8 south, range 22 east, Wheeler County; thence north to the southwest corner of section 20, township 8 south, range 22 east, Wheeler County; thence west to the southwest corner of section 23, township 8 south, range 21 east, Wheeler County; thence north to the southwest corner of the northwest quarter of section 23, township 8 south, range 21 east, Wheeler County; thence west to the southwest corner of the northwest quarter of section 21,

township 8 south, range 21 east, Wheeler County; thence north to the northwest corner of section 9, township 8 south, range 21 east, Wheeler County; thence north to the northwest corner of section 4, township 8 south, range 21 east, Wheeler County; thence north to the northwest corner of section 21, township 7 south, range 21 east, Wheeler County; thence east to the northwest corner of section 23, township 7 south, range 21 east, Wheeler County; thence north to the northwest corner of section 11, township 7 south, range 21 east, Wheeler County; thence east to the northwest corner of section 7, township 7 south, range 22 east, Wheeler County; thence north to the southwest corner of section 30, township 6 south, range 22 east, Wheeler County; thence west to the southwest corner of section 26, township 6 south, range 21 east, Wheeler County; thence north to the northwest corner of section 26, township 6 south, range 21 east, Wheeler County; thence east to the northwest corner of section 30, township 6 south, range 22 east, Wheeler County; thence north to the northwest corner of the south half of section 19, township 6 south, range 22 east, Wheeler County; thence east to the northwest corner of the southwest quarter of section 21, township 6 south, range 22 east, Wheeler County; thence north to the northwest corner of section 21, township 6 south, range 22 east, Wheeler County; thence east to the northwest corner of section 23, township 6 south, range 22 east, Wheeler County; thence north to the northwest corner of the southwest quarter of section 14, township 6 south, range 22 east, Wheeler County; thence east to the northwest corner of the southwest quarter of section 13, township 6 south, range 22 east, Wheeler County; thence north to the northwest corner of section 1, township 6 south, range 22 east, Gilliam County; thence east to the southwest corner of section 35, township 5 south, range 23 east, Gilliam County; thence north to the northwest corner of section 35, township 5 south, range 23 east, Gilliam County; thence east to the northwest corner of section 35, township 5 south, range 24 east, Gilliam County; thence north to the northwest corner of section 26, township 5 south, range 24 east, Gilliam County; thence east to the northwest corner of section 29, township 5 south, range 25 east, Morrow County; thence north to the northwest corner of section 20, township 5 south, range 25 east, Morrow County; thence east to the northwest corner of section 22, township 5 south, range 25 east, Morrow County; thence north to the northwest corner of the southwest quarter of section 10, township 5 south, range 25 east, Morrow County; thence east to the northeast corner of the southwest quarter of section 11, township 5 south, range 25 east, Morrow County; thence south to the northeast corner of the northwest quarter of section 14, township 5 south, range 25 east, Morrow County; thence east to the northwest corner of the northeast quarter of section 16, township 5 south, range 26 east, Morrow County; thence north to the northwest corner of the northeast quarter of section 4, township 5 south, range 26 east, Morrow County; thence east to the northwest corner of section 6, township 5 south, range 27 east, Morrow County; thence north to the northwest corner of section 31, township 4 south, range 27 east, Morrow County; thence east to the northwest corner of section 32, township 4 south, range 27 east, Morrow County; thence north to the northwest corner of section 29, township 4 south, range 27 east, Morrow County; thence east to the northwest corner of section 27, township 4 south, range 27 east, Morrow County; thence north to the northwest corner of section 15, township 4 south, range 27 east, Morrow County; thence east to the northwest corner of section 14, township 4 south, range 27 east, Morrow County; thence north to the northwest corner of section 11, township 4 south, range 27 east, Morrow County; thence east to the northwest corner of section 12, township 4 south, range 27 east, Morrow County; thence north to the northwest corner of the southwest quarter of section 1, township 4 south, range 27 east, Morrow County; thence east to the northwest corner of the southwest quarter of section 6, township 4 south, range 28 east, Morrow County; thence north to the northwest corner of section 6, township 4 south, range 28 east, Morrow County; thence east to the northwest corner of section 5, township 4 south, range 28 east, Morrow County; thence north to the northwest corner of section 32, township 3 south, range 28 east, Morrow County; thence east to the northeast corner of section 36, township 3 south, range 28 east, Morrow County; thence south to the southeast corner of section 36, township 4 south, range 28 east, Morrow County; thence east to the northeast corner of section 1, township 5 south, range 28 east, Morrow County; thence south to the southeast corner of section 36, township 5 south, range 28 east, Morrow County; thence east to the northeast corner of section 6, township 6 south, range 29 east, Morrow County; thence south to the common boundary of Grant County and Morrow County, as set forth in ORS 201.120 and 201.250, in or near section 31, township 6 south, range 29 east, Morrow County; thence westerly on the common boundary of Grant County and Morrow County, as set forth in ORS 201.120 and 201.250, to the

northwest corner of lot 4, section 6, township 7 south, range 29 east, Grant County; thence south to the center of the main channel of North Fork John Day River in section 7, township 7 south, range 29 east, Grant County; thence easterly on the center of the main channel of North Fork John Day River to the common boundary of Grant County and Umatilla County, as set forth in ORS 201.120 and 201.300, in or near section 2, township 7 east, range 31 south, Grant County; thence easterly on the common boundary of Grant County and Umatilla County, as set forth in ORS 201.120 and 201.300, to the boundary of Union County, as set forth in ORS 201.310, in or near section 5, township 7 south, range 35 east, Grant County; thence easterly on the common boundary of Grant County and Union County, as set forth in ORS 201.120 and 201.310, to the boundary of Baker County, as set forth in ORS 201.010, in section 13, township 7 south, range 36 east; thence southerly on the common boundary of Baker County and Grant County, as set forth in ORS 201.010 and 201.120, to the boundary of Malheur County, as set forth in ORS 201.230, in or near section 24, township 15 south, range 36 east, Grant County; thence southerly on the common boundary of Grant County and Malheur County, as set forth in ORS 201.120 and 201.230, to the boundary of Harney County, as set forth in ORS 201.130, in or near section 36, township 17 south, range 36 east, Grant County; thence westerly on the common boundary of Grant County and Harney County, as set forth in ORS 201.120 and 201.130, to the northeast corner of section 6, township 18 south, range 36 east, Harney County; thence south to the northeast corner of section 7, township 18 south, range 36 east, Harney County; thence east to the northeast corner of the northwest quarter of section 8, township 18 south, range 36 east, Harney County; thence south to the southeast corner of the northwest quarter of section 17, township 18 south, range 36 east, Harney County; thence west to the southeast corner of the northeast quarter of section 13, township 18 south, range 35 east, Harney County; thence south to the southeast corner of section 13, township 18 south, range 35 east, Harney County; thence west to the southeast corner of the southwest quarter of section 18, township 18 south, range 35 east, Harney County; thence south to the southeast corner of the northwest quarter of section 30, township 18 south, range 35 east, Harney County; thence west to the southeast corner of the northeast quarter of section 25, township 18 south, range 34 east, Harney County; thence south to the southeast corner of the northeast quarter of section 36, township 18 south, range 34 east, Harney County; thence west to the southwest corner of the northwest quarter of section 35, township 18 south, range 34 east, Harney County; thence north to the southwest corner of section 23, township 18 south, range 34 east, Harney County; thence west to the southwest corner of section 21, township 18 south, range 34 east, Harney County; thence north to the southwest corner of section 16, township 18 south, range 34 east, Harney County; thence west to the southwest corner of section 18, township 18 south, range 34 east, Harney County; thence north to the southeast corner of section 13, township 18 south, range 33 1/2 east, Harney County; thence west to the southeast corner of section 14, township 18 south, range 33 east, Harney County; thence south to the northeast corner of section 2, township 19 south, range 33 east, Harney County; thence east to the northeast corner of section 1, township 19 south, range 33 east, Harney County; thence south to the northeast corner of section 25, township 20 south, range 33 east, Harney County; thence east to the northeast corner of section 29, township 20 south, range 33 1/2 east, Harney County; thence south to the southeast corner of section 32, township 20 south, range 33 1/2 east, Harney County; thence west to the northeast corner of section 5, township 21 south, range 33 east, Harney County; thence south to the northeast corner of section 17, township 21 south, range 33 east, Harney County; thence east to the northeast corner of section 16, township 21 south, range 33 east, Harney County; thence south to the northeast corner of section 21, township 21 south, range 33 east, Harney County; thence east to the northeast corner of section 22, township 21 south, range 33 east, Harney County; thence south to the southeast corner of section 27, township 21 south, range 33 east, Harney County; thence west to the southeast corner of section 29, township 21 south, range 33 east, Harney County; thence south to the southeast corner of the northeast quarter of section 32, township 21 south, range 33 east, Harney County; thence west to the southwest corner of the northwest quarter of section 31, township 21 south, range 33 east, Harney County; thence north to the southeast corner of section 25, township 21 south, range 32 1/2 east, Harney County; thence west to the southeast corner of the southwest quarter of section 27, township 21 south, range 32 east, Harney County; thence south to the southeast corner of the southwest quarter of section 34, township 21 south, range 32 east, Harney County; thence west to the southwest corner of section 31, township 21 south, range 32 east, Harney County; thence north to the southwest corner of section 18,

section 9, township 22 south, range 29 east, Harney County; thence south to the southeast corner of northeast quarter of section 21, township 22 south, range 29 east, Harney County; thence west to the southeast corner of the northeast quarter of section 20, township 22 south, range 29 east, Harney County; thence south to the southeast corner of section 32, township 22 south, range 29 east, Harney County; thence west to the southeast corner of the southwest quarter of section 36, township 22 south, range 28 east, Harney County; thence south to the southeast corner of the southwest quarter of section 1, township 23 south, range 28 east, Harney County; thence west to the southeast corner of section 2, township 23 south, range 28 east, Harney County; thence south to the southeast corner of section 11, township 23 south, range 28 east, Harney County; thence west to the southwest corner of section 11, township 23 south, range 28 east, Harney County; thence north to the southwest corner of section 2, township 23 south, range 28 east, Harney County; thence west to the southwest corner of section 5, township 23 south, range 28 east, Harney County; thence north to the southwest corner of section 17, township 22 south, range 28 east, Harney County; thence west to the southwest corner of section 15, township 22 south, range 26 east, Harney County; thence north to the northwest corner of the southwest quarter of section 10, township 22 south, range 26 east, Harney County; thence east to the northwest corner of the southwest quarter of section 11, township 22 south, range 26 east, Harney County; thence north to the northwest corner of section 2, township 22 south, range 26 east, Harney County; thence east to the northwest corner of the northeast quarter of section 2, township 22 south, range 26 east, Harney County; thence north to the northwest corner of the northeast quarter of section 35, township 21 south, range 26 east, Harney County; thence east to the northwest corner of section 31, township 21 south, range 27 east, Harney County; thence north to the northwest corner of section 19, township 21 south, range 27 east, Harney County; thence east to the northwest corner of section 21, township 21 south, range 27 east, Harney County; thence north to the southwest corner of section 4, township 21 south, range 27 east, Harney County; thence west to the southwest corner of section 6, township 21 south, range 27 east, Harney County; thence north to the southwest corner of section 31, township 20 south, range 27 east, Harney County; thence west to the southeast corner of section 34, township 20 south, range 26 east, Harney County; thence south to the southeast corner of the northeast quarter of section 10, township 21 south, range 26 east, Harney County; thence west to the southeast corner of the northeast quarter of section 8, township 21 south, range 26 east, Harney County; thence south to the southeast corner of section 17, township 21 south, range 26 east, Harney County; thence west to the southeast corner of section 18, township 21 south, range 26 east, Harney County; thence south to the southeast corner of section 19, township 21 south, range 26 east, Harney County; thence west to the southeast corner of section 24, township 21 south, range 25 east, Harney County; thence south to the southeast corner of section 36, township 21 south, range 25 east, Harney County; thence west to the southeast corner of section 34, township 21 south, range 25 east, Harney County; thence south to the southeast corner of section 3, township 22 south, range 25 east, Harney County; thence west to the southeast corner of section 6, township 22 south, range 25 east, Harney County; thence south to the southeast corner of section 7, township 22 south, range 25 east, Harney County; thence west to the southwest corner of section 10, township 22 south, range 24 east, Harney County; thence north to the southwest corner of section 34, township 21 south, range 24 east, Crook County; thence west to the southwest corner of the southeast quarter of section 33, township 21 south, range 24 east, Crook County; thence north to the northwest corner of the northeast quarter of section 21, township 21 south, range 24 east, Crook County; thence east to the northwest corner of section 22, township 21 south, range 24 east, Crook County; thence north to the northwest corner of section 10, township 21 south, range 24 east, Crook County; thence east to the northwest corner of section 11, township 21 south, range 24 east, Crook County; thence north to the northwest corner of section 2, township 21 south, range 24 east, Crook County; thence east to the northwest corner of section 1, township 21 south, range 24 east, Crook County; thence north to the northwest corner of section 12, township 20 south, range 24 east, Crook County; thence east to the common boundary of Crook County and Harney County, as set forth in ORS 201.070 and 201.130, in or near section 7, township 20 south, range 25 east, Harney County; thence northerly on the common boundary of Crook County and Harney County, as set forth in ORS 201.070 and 201.130, to the northwest corner of section 7, township 19 south, range 25 east, Harney County; thence east to the northwest corner of section 8, township 19 south, range 25 east, Harney County; thence north to the southwest corner of section 32, township 18 south, range 25 east, Crook County;

thence west to the southwest corner of the southeast quarter of section 31, township 18 south, range 25 east, Crook County; thence north to the northwest corner of the northeast quarter of section 31, township 18 south, range 25 east, Crook County; thence east to the northwest corner of section 35, township 18 south, range 25 east, Crook County; thence north to the northwest corner of section 26, township 18 south, range 25 east, Crook County; thence east to common boundary of Crook and Grant County, as set forth in ORS 201.070 and 201.120, in or near section 30, township 18 south, range 26 east, Grant County; thence northerly on the common boundary of Crook and Grant County, as set forth in ORS 201.070 and 201.120, to the southwest corner of section 31, township 16 south, range 26 east, Grant County; thence west to the southwest corner of section 35, township 16 south, range 25 east, Crook County; thence north to the southwest corner of section 2, township 16 south, range 25 east, Crook County; thence west to the southwest corner of section 5, township 16 south, range 25 east, Crook County; thence north to the northwest corner of section 5, township 16 south, range 25 east, Crook County; thence west to the northeast corner of section 2, township 16 south, range 24 east, Crook County; thence south to the southeast corner of section 11, township 16 south, range 24 east Crook County; thence west to the southwest corner of section 11, township 16 south, range 24 east, Crook County; thence north to the northwest corner of section 2, township 16 south, range 24 east, Crook County; thence west to the northeast corner of the northwest quarter of section 4, township 16 south, range 21 east, Crook County; thence south to the southeast corner of the northwest quarter of section 4, township 16 south, range 21 east, Crook County; thence west to the southeast corner of the northeast quarter section 5, township 16 south, range 21 east, Crook County; thence south to the southeast corner of section 8, township 16 south, range 21 east, Crook County; thence west to the southwest corner of section 8, township 16 south, range 20 east, Crook County; thence north to the southwest corner of section 5, township 16 south, range 20 east, Crook County; thence west to the southwest corner of section 5, township 16 south, range 18 east, Crook County; thence north to the northwest corner of section 5, township 16 south, range 18 east, Crook County; thence west to the southwest corner of section 34, township 15 south, range 17 east, Crook County; thence north to the northwest corner of section 27, township 15 south, range 17 east, Crook County; thence west to the southwest corner of section 20, township 15 south, range 17 east, Crook County; thence north to the northwest corner of the southwest quarter section of section 5, township 15 south, range 17 east, Crook County; thence east to line of ordinary high water of Ochoco Reservoir Crook County; thence easterly following the southerly line of ordinary high water of Ochoco Reservoir to the confluence of Ochoco Creek channel and Ochoco Reservoir at the line of ordinary high water in or near the center of section 35, township 14 south, range 17 east, Crook County; thence north to the center line of Ochoco Highway US 26 in or near section 35 township 14 south, range 17 east, Crook County; thence westerly following the center line of Ochoco Highway US 26 to NE Mill Creek Road in or near the northeast corner of section 34, township 14 south, range 17 east, Crook County; thence northerly following the center line of NE Mill Creek Road to the common section line of section 22 and section 27, township 14 south, range 17 east, Crook County; thence west to the southwest corner of section 20, township 14 south, range 17 east, Crook County; thence north to the southwest corner of section 17, township 14 south, range 17 east, Crook County; thence west to the southwest corner of section 18, township 14 south, range 17 east, Crook County; thence north to the southwest corner of section 7, township 14 south, range 17 east, Crook County; thence west to the southwest corner of section 11, township 14 south, range 16 east, Crook County; thence north to the southwest corner of section 35, township 13 south, range 16 east, Crook County; thence west to the southwest corner of section 33, township 13 south, range 16 east, Crook County; thence north to the southwest corner of section 21, township 13 south, range 16 east, Crook County; thence west to the common boundary of Crook County and Jefferson County, as set forth in ORS 201.070 and 201.160, in or near section 19, township 13 south, range 15 east, Crook County; thence northerly on the common boundary of Crook County and Jefferson County, as set forth in ORS 201.070 and 201.160, to the northwest corner of section 31, township 12 south, range 15 east, Jefferson County; thence east to the northwest corner of section 34, township 12 south, range 15 east, Jefferson County; thence north to the northwest corner of section 3, township 12 south, range 15 east, Jefferson County; thence east to the northwest corner of section 6, township 12 south, range 16 east, Jefferson County; thence north to the point of beginning.

(4) The boundary of the Maury Mountains Unit of the Central Oregon Forest Protection District is as follows: Beginning at the northwest corner of section 18, township 17 south, range 18 east, Crook County; thence east to the northeast corner of section 15, township 17 south, range 21 east, Crook County; thence south to the northeast corner of section 27, township 17 south, range 21 east, Crook County; thence east to the northeast corner of section 25, township 17 south, range 21 east, Crook County; thence south to the southeast corner of section 36, township 17 south, range 21 east, Crook County; thence east to the northeast corner of section 1, township 18 south, range 21 east, Crook County; thence south to the southeast corner of section 13, township 18 south, range 21 east, Crook County; thence west to the southeast corner of section 18, township 18 south, range 20 east, Crook County; thence south to the southeast corner of section 30, township 18 south, range 20 east, Crook County; thence west to the southwest corner of section 29, township 18 south, range 19 east, Crook County; thence north to the southwest corner of section 20, township 18 south, range 19 east, Crook County; thence west to the southwest corner of section 19, township 18 south, range 19 east, Crook County; thence north to the southwest corner of section 18, township 18 south, range 19 east, Crook County; thence west to the southwest corner of section 16, township 18 south, range 18 east, Crook County; thence north to the southwest corner of section 4, township 18 south, range 18 east, Crook County; thence west to the southwest corner of section 5, township 18 south, range 18 east, Crook County; thence north to the northwest corner of section 5, township 18 south, range 18 east, Crook County; thence west to the southwest corner of section 31, township 17 south, range 18 east, Crook County; thence north to the point of beginning.

(5) The area within the Dalles Unit of the Central Oregon Forest Protection District is contained within the boundaries of seven parcels described in subsections (a), (b), (c), (d), (e), (f) and (g) below:

(a) Beginning at the point where the common boundary of Hood River County and Multnomah County, as set forth in ORS 201.030 and 201.260, intersect with the line of ordinary low water on the southern shore of the Columbia River in or near section 23, township 2 north, range 7 east, Hood River County; thence easterly on the line of ordinary low water on the southern shore of the Columbia River to the common line between section 12, township 2 north, range 12 east and section 7, township 2 north, range 13 east, Wasco County; thence south to the northern boundary of the Bonneville Power Administration's Big Eddy-Troutdale powerline right of way in or near section 19, township 1 north, range 13 east, Wasco County; thence easterly on the northern boundary of the Bonneville Power Administration's Big Eddy-Troutdale powerline right of way to the common line between section 16, township 1 north, range 13 east and section 21, township 1 north, range 13 east, Wasco County; thence east to the centerline of the Northern Wasco County Public Utility District's Dufur-The Dalles powerline right of way in or near section 21, township 1 north, range 13 east, Wasco County; thence southerly on the centerline of the Northern Wasco County Public Utility District's Dufur-The Dalles powerline right of way to the common line between section 23, township 1 south, range 13 east and section 26, township 1 south, range 13 east, Wasco County; thence west to southeast corner of the southwest quarter of the southeast quarter of section 23, township 1 south, range 13 east, Wasco County; thence south to the northeast corner of the southwest quarter of the northeast quarter of section 35, township 1 south, range 13 east; Wasco County; thence east to the northeast corner of the southeast quarter of the northeast quarter of section 35, township 1 north, range 13 east, Wasco County; thence south to the centerline of U.S. Highway 197 in or near section 35, township 1 south, range 13 east; Wasco County; thence southerly on the centerline of U.S. Highway 197 to the centerline of Dufur Gap County Road, in section 11, township 2 south, range 13 east Wasco County; thence southerly on the centerline of Dufur Gap County Road to the centerline of U.S. Highway 197, in section 11, township 3 south, range 13 east, Wasco County; thence southerly on the centerline of U.S. Highway 197 to the center of the main channel of White River, in section 11, township 4 south, range 13 east, Wasco County; thence westerly on the center of the main channel of White River to the common line between section 25, township 4 south, range 12 east and section 30, township 4 south, range 13 east, Wasco County; thence south to the southeast corner of section 36, township 4 south, range 12 east, Wasco County; thence west to the southeast corner of section 34, township 4 south, range 12 east, Wasco County; thence south to the McQuinn Line and the northern boundary of the Warm Springs Indian Reservation in or near section 10, township 6 south, range 12 east, Wasco County; thence westerly on the McQuinn Line and the northern boundary of the Warm

Springs Indian Reservation to the common boundary of Clackamas County and Wasco County, as set forth in ORS 201.030 and 201.330, in or near section 7, township 5 south, range 9 east, Wasco County; thence northerly on the common boundary of Clackamas County and Wasco County, as set forth in ORS 201.030 and 201.330, to the boundary of Hood River County, as set forth in ORS 201.140, in or near section 5, township 4 south, range 9 east, Wasco County; thence northerly on the common boundary of Clackamas County and Hood River County, as set forth in ORS 201.030 and 201.140, to the boundary of Multnomah County, as set forth in ORS 201.260, in or near section 27, township 1 south, range 8 east, Hood River County; thence northerly on the common boundary of Hood River County and Multnomah County, as set forth in ORS 201.140 and 201.260, to the point of beginning.

(b) Beginning at the northwest corner of the northwest quarter of the southwest quarter of section 2, township 6 south, range 11 east, Wasco County; thence east to the northeast corner of the northwest quarter of the southwest quarter of section 2, township 6 south, range 11 east, Wasco County; thence south to the northeast corner of the southwest quarter of the southwest quarter of section 2, township 6 south, range 11 east, Wasco County; thence east to the northeast corner of the southeast quarter of the southwest quarter of section 2, township 6 south, range 11 east, Wasco County; thence south to the southeast corner of the northeast quarter of the northwest quarter of section 11, township 6 south, range 11 east, Wasco County; thence west to the southwest corner of the northeast quarter of the northwest quarter of section 11, township 6 south, range 11 east, Wasco County; thence north to the southwest corner of the southeast quarter of the southwest quarter of section 2, township 6 south, range 11 east, Wasco County; thence west to the southwest corner of the southeast quarter of section 3, township 6 south, range 11 east, Wasco County; thence north to the southwest corner of the northwest quarter of the southeast quarter of section 3, township 6 south, range 11 east, Wasco County; thence west to the southwest corner of the northwest quarter of the southwest quarter of section 3, township 6 south, range 11 east, Wasco County; thence north to the northeast corner of the southwest quarter of section 3, township 6 south, range 11 east, Wasco County; thence east to the northwest corner of the northeast quarter of the southwest quarter of section 3, township 6 south, range 11 east, Wasco County; thence north to the northwest corner of the northeast quarter of the northwest quarter of section 3, township 6 south, range 11 east, Wasco County; thence east to the northeast corner of the northwest quarter of section 3, township 6 south, range 11 east, Wasco County; thence south to the northeast corner of the southwest quarter of section 3, township 6 south, range 11 east, Wasco County; thence east to the point of beginning.

(c) Beginning at the northwest corner of the southeast quarter of section 9, township 6 south, range 11 east, Wasco County; thence east to the northeast corner of the northwest quarter of the southwest quarter of section 10 township 6 south, range 11 east, Wasco County; thence south to the southeast corner of lot 4 of section 10, township 6 south, range 11 east, Wasco County; thence west to the southwest corner of lot 4 of section 10, township 6 south, range 11 east, Wasco County; thence north to the southwest corner of the northwest quarter of the southwest quarter of section 10, township 6 south, range 11 east, Wasco County; thence west to the southeast corner of the northwest quarter of the southeast quarter of section 9, township 6 south, range 11 east, Wasco County; thence south to the southeast corner of lot 2 of section 9, township 6 south, range 11 east, Wasco County; thence west to the southwest corner of lot 2 of section 9, township 6 south, range 11 east, Wasco County; thence north to the point of beginning.

(d) Beginning at the northwest corner of the northeast quarter of the southwest quarter of section 11, township 6 south, range 11 east, Wasco County; thence east to the northeast corner of the northeast quarter of the southwest quarter of section 11, township 6 south, range 11 east, Wasco County; thence south to the southwest corner of the northeast quarter of the southwest quarter of section 11, township 6 south, range 11 east, Wasco County; thence west to the southwest corner of the northeast quarter of the southwest quarter of section 11, township 6 south, range 11 east, Wasco County; thence north to the point of beginning.

(e) Beginning at the northwest corner of the northeast quarter of the southeast quarter of section 6, township 6 south, range 12 east, Wasco County; thence east to the McQuinn Line and the northern boundary of the Warm Springs Indian Reservation in section 6, township 6 south, range 12 east, Wasco County; thence easterly on the

McQuinn Line and the northern boundary of the Warm Springs Indian Reservation to the common line between section 4, township 6 south, range 12 east and section 9, township 6 south, range 12 east, Wasco County; thence west to the southwest corner of the southeast quarter of the southeast quarter of section 6, township 6 south, range 12 east, Wasco County; thence north to the point of beginning.

(f) Beginning at the southwest corner of section 29, township 5 south, range 11 east, Wasco County; thence north to the McQuinn Line and the northern boundary of the Warm Springs Indian Reservation in section 29, township 5 south, range 11 east, Wasco County; thence easterly on the McQuinn Line and the northern boundary of the Warm Springs Indian Reservation to the common line between the southwest quarter of the southwest quarter and the southeast quarter of the southwest quarter of section 29, township 5 south, range 11 east, Wasco County; thence south to the southeast corner of the southwest quarter of the southwest quarter of section 29, township 5 south, range 11 east; Wasco County; thence west to the point of beginning.

(g) Beginning at the southwest corner of the southeast quarter of the southwest quarter of section 35, township 5 south, range 11 east, Wasco County; thence north to the McQuinn Line and the northern boundary of the Warm Springs Indian Reservation in section 35, township 5 south, range 11 east, Wasco County; thence easterly on the McQuinn Line and northern boundary of the Warm Springs Indian Reservation to the common line between section 35, township 5 south, range 11 east and section 36, township 5 south, range 11 east, Wasco County; thence south to the southeast corner of section 35, township 5 south, range 11 east, Wasco County; thence west to the point of beginning.

Statutory/Other Authority: ORS 477.225 & ORS 526.041(1)

Statutes/Other Implemented: ORS 477.225

History:

[DOF 6-2022, amend filed 11/14/2022, effective 11/15/2022](#)

[DOF 1-2018, amend filed 04/26/2018, effective 07/01/2018](#)

DOF 1-2015, f. & cert. ef. 9-4-15

DOF 1-2005, f. & cert. ef. 1-7-05

DOF 2-1999, f. & cert. ef. 5-13-99

DOF 10-1998, f. & cert. ef. 8-13-98

[Chapter 629](#)

[Division 41](#)

[PROTECTION ADMINISTRATION](#)

629-041-0550

Northeast Oregon Forest Protection District Boundary

The boundary of the Northeast Oregon Forest Protection District is as follows: Beginning at the point where the common line of township 36 east and township 37 east intersect with the northern boundary of the state of Oregon, as set forth in ORS 201.005, in or near section 18, township 6 north south, range 37 east, Umatilla County; thence easterly on the northern boundary of the state of Oregon, as set forth in ORS 201.005, to the eastern boundary of the state of Oregon, as set forth in ORS 201.005, in or near section 14, township 6 north, range 47 east; Wallowa County; thence southerly on the eastern boundary of the state of Oregon, as set forth in ORS 201.005, to the common line of section 19 and section 30, township 5 south, range 49 east, Wallowa County; thence west to the southeast corner of section 23, township 5 south, range 48 east, Wallowa County; thence south to the southeast corner of section 26, township 5 south, range 48 east, Wallowa County; thence west to the southeast corner of section 28, township 5 south, range 48 east, Wallowa County; thence south to the northeast corner of section 4, township 6 south, range 48 east, Baker County; thence east to the northeast corner of section 3, township 6 south, range 48 east, Baker County; thence south to the southeast corner of section 3, township 6 south, range 48 east, Baker County; thence west to the southeast corner of section 4, township 6 south, range 48 east, Baker County; thence south to the southeast corner of section 9, township 6 south, range 48 east, Baker County; thence west to the southeast corner of section 8, township 6 south, range 48 east, Baker County; thence south to the southeast corner of section 17, township 6 south, range 48 west, Baker County; thence west to the southeast corner of section 18, township 6 south, range 48 west, Baker County; thence south to the southeast corner of section 30, township 7 south, range 48 west, Baker County; thence west to the southwest corner of the southeast quarter of section 30, township 7 south, range 46 east, Baker County; thence north to the southwest corner of the northeast quarter of section 30, township 7 south, range 46 east, Baker County; thence west to the southeast corner of the northeast quarter of section 26, township 7 south, range 45 east, Baker County; thence south to the northeast corner of section 2, township 8 south, range 45 east, Baker County; thence east to the northeast corner of section 1, township 8 south, range 45 east, Baker County; thence south to the northeast corner of section 12, township 8 south, range 45 east, Baker County; thence east to the northeast corner of section 7, township 8 south, range 46 east, Baker County; thence south to the southeast corner of section 30, township 8 south, range 46 east, Baker County; thence west to the southwest corner of section 28, township 8 south, range 45 east, Baker County; thence north to the southwest corner of section 21, township 8 south, range 45, east, Baker County; thence west to the southwest corner of section 19, township 8 south, range 45 east, Baker County; thence north to the southwest corner of section 18, township 8 south, range 45 east, Baker County; thence west to the southwest corner of section 17, township 8 south, range 44 east, Baker County; thence north to the southwest corner of section 8, township 8 south, range 44 east, Baker County; thence west to the southwest corner of section 9, township 8 south, range 43 east, Baker County; thence north to the southwest corner of the northwest quarter of section 33, township 7 south, range 43 east, Baker County; thence west to the southwest corner of the

northwest quarter of section 32, township 7 south, range 43 east, Baker County; thence north to the southwest corner of the northwest quarter of section 29, township 7 south, range 43 east, Baker County; thence west to the southwest corner of the northwest quarter of section 28, township 7 south, range 42 east, Baker County; thence north to the southwest corner of the northwest quarter of section 21, township 7 south, range 42 east, Baker County; thence west to the southwest corner of the northwest quarter of section 20, township 7 south, range 42 east, Baker County; thence north to the southwest corner of section 5, township 7 south, range 42 east, Baker County; thence west to the southwest corner of the southeast quarter of section 6, township 7 south, range 42 east, Baker County; thence north to the southwest corner of the southeast quarter of section 31, township 6 south, range 42, east, Baker County; thence west to the southwest corner of section 31, township 6 south, range 42 east, Union County; thence north to the southwest corner of section 30, township 6 south, range 42 east, Union County; thence west to the southwest corner of section 25, township 6 south, range 41 east, Union County; thence north to the southwest corner of section 24, township 6 south, range 41 east, Union County; thence west to the southwest corner of section 23, township 6 south, range 41 east, Union County; thence north to the southwest corner of section 14, township 6 south, range 41 east, Union County; thence west to the southwest corner of the southeast quarter of section 14, township 6 south, range 40 east, Union County; thence north to the northwest corner of the northeast quarter of section 2, township 6 south, range 40 east, Union County; thence west to the southwest corner of section 35, township 5 south, range 40 east, Union County; thence north to the southwest corner of section 23, township 5 south, range 40 east, Union County; thence west to the southwest corner of the southeast quarter of section 22, township 5 south, range 40 east, Union County; thence north to the southwest corner of the southeast quarter of section 15, township 5 south, range 40 east, Union County; thence west to the southwest corner of section 15, township 5 south, range 40 east, Union County; thence north to the northwest corner of section 3, township 5 south, range 40 east, Union County; thence east to the northwest corner of the northeast quarter of section 2, township 5 south, range 40 east, Union County; thence north to the centerline of High Valley Road, a county road, in or near the southwest quarter of the southeast quarter of section 14, township 4 south, range 40 east, Union County; thence northerly on the centerline of High Valley Road, a county road, to the common line of the north half and the south half of the northeast quarter of the southeast quarter of section 21, township 3 south, range 40 east, Union County; thence east to the centerline of Mill Creek Road, a county road, in or near the northwest quarter of the southeast quarter of section 22, township 3 south, range 40 east, Union County; thence southeasterly on the centerline of Mill Creek Road, a county road, to the centerline of Hidden Valley Lane, a county road, in or near the southeast quarter of the southeast quarter of section 22, township 3 south, range 40 east, Union County; thence easterly on the centerline of Hidden Valley Lane, a county road, to the point directly south of the most southern centerline of Wade Road, a county road, in or near the southwest quarter of the southwest quarter of section 23, township 3 south, range 40 east, Union County; thence north to the most southern centerline of Wade Road, a county road, in or near the northwest quarter of the northwest quarter of section 23, township 3 south, range 40 east, Union County; thence northerly and westerly on the centerline of Wade Road, a county road, to the centerline of Haefer Lane, a county road, in or near the southwest quarter of the southwest quarter of section 14, township 3 south, range 40 east, Union County; thence northerly and easterly on the centerline of Haefer Lane, a county road, to the centerline of Stackland Road, a county road, in or near the southwest quarter of the southwest quarter of section

14, township 3 south, range 40 east, Union County; thence northerly on the centerline of Stackland Road, a county road, to the centerline of Lantz Lane, a county road, in or near the southwest quarter of the southwest quarter of section 11, township 3 south, range 40 east, Union County; thence westerly on the centerline of Lantz Lane, a county road to the centerline of Lower Cove Road, a county road, in or near the southwest quarter of the southwest quarter of section 10, township 3 south, range 40 east, Union County; thence northerly on the centerline of Lower Cove Road, a county road, to the centerline of Greys Corner Road, a county road, in or near the northwest quarter of the northeast quarter of section 13, township 2 south, range 39 east, Union County; thence northerly on the centerline of Greys Corner Road, a county road, to the centerline of Rhinehart Lane, a county road, in or near the northeast quarter of the northwest quarter of section 10, township 1 south, range 39 east, Union County; thence northeasterly on the centerline of Rhinehart Lane, a county road, to the common line of township 1 north and township 1 south, in or near the northeast quarter of the northeast quarter of section 2, township 1 south, range 39 east, Union County; thence east to the northwest corner of section 6, township 1 south, range 40 east, Union County; thence north to the northwest corner of section 30, township 1 north, range 40 east, Union County; thence east to the northwest corner of section 27, township 1 north, range 40 east, Union County; thence north to the northwest corner of section 22, township 1 north, range 40 east, Union County; thence east to the northwest corner of section 23, township 1 north, range 40 east, Union County; thence north to the centerline of Oregon Highway 82, in or near the southwest quarter of the southwest quarter of section 2, township 1 north, range 40 east, Union County; thence westerly on the centerline of Oregon Highway 82 to the centerline of Good Road, a county road, in or near the southwest quarter of the southeast quarter of section 5, township 1 north, range 40 east, Union County; thence northerly on the centerline of Good Road, a county road, to the centerline of Parsons Lane, a county road, in or near the southwest quarter of the southeast quarter of section 32, township 2 north, range 40 east, Union County; thence westerly on the centerline of Parsons Road, a county road, to the common line of township 1 north and township 2 north, in or near the southeast quarter of the southeast quarter of section 36, township 2 north, range 39 east, Union County; thence west to the southeast corner of section 33, township 2 north, range 39 east, Union County; thence south to the southeast corner of the northeast quarter of section 16, township 1 north, range 39 east, Union County; thence west to the southeast corner of the southwest quarter of the northeast quarter of section 16, township 1 north, range 39 east, Union County; thence south to the northeast corner of the northwest quarter of the northeast quarter of section 21, township 1 north, range 39 east, Union County; thence east to the northeast corner of section 21, township 1 north, range 39 east, Union County; thence south to the northeast corner of section 28, township 1 north, range 39 east, Union County; thence east to the northeast corner of section 27, township 1 north, range 39 east, Union County; thence south to the southeast corner of section 34, township 1 north, range 39 east, Union County; thence west to the centerline of Hunter Road, a county road, in or near the northeast quarter of the northeast quarter of section 4, township 1 north, range 38 east, Union County; thence southerly on the centerline of Hunter Road, a county road, to the centerline of Monroe Lane, a county road, in or near the northeast quarter of the northwest quarter of the northwest quarter of section 3, township 2 south, range 38 east, Union County; thence westerly on the centerline of Monroe Lane, a county road, to the centerline of Orchard Road, a county road, in or near the northeast quarter of the northeast quarter of section 4, township 2 south, range 38 east, Union County; thence southerly on the centerline of Orchard

Road, a county road, to the centerline of Standley Road, a county road, in or near the northwest quarter of the northeast quarter of section 9, township 2 south, range 38 east, Union County; thence westerly on the centerline of Standley Road, a county road, to the centerline of Mount Glen Road, a county road, in or near the northeast quarter of the northwest quarter of section 9, township 2 south, range 38 east, Union County; thence southerly on the centerline of Mount Glen Road, a county road, to the common line of section 21 and section 28, township 2 south, range 39 east, in or near the northeast quarter of the northwest quarter of section 28, township 2 south, range 39 east, Union County; thence west to the southeast corner of section 24, township 2 south, range 37 east, Union County; thence south to the centerline of U.S. Highway 30, in or near the southeast quarter of the southeast quarter of section 36, township 2 north, range 37 east, Union County; thence southerly on the centerline of U.S. Highway 30 to the common line of the east half and the west half of section 6, township 3 south, range 38 east, in or near the northeast quarter of the southwest quarter of section 6, township 3 south, range 38 east, Union County; thence south to the northeast corner of the northwest quarter of section 18, township 3 south, range 38 east, Union County; thence east to the centerline of Twelfth Street, a city street, in or near the northeast quarter of the northwest quarter of section 17, township 3 south, range 38 east, Union County; thence southerly on the centerline of Twelfth Street, a city street, to the common line of the north half and the south half of the southeast quarter, in or near the southwest quarter of the southeast quarter, of section 17, township 3 south, range 38 east, Union County; thence east to the centerline of Foothill Road, a county road, in or near the southeast quarter of the southwest quarter of section 16, township 3 south, range 38 east, Union County; thence southerly on the centerline of Foothill Road, a county road, to the centerline of the eastbound lanes of Interstate 84, in or near the southwest quarter of the northeast quarter of section 2, township 4 south, range 38 east, Union County; thence southerly on the centerline of the eastbound lanes of Interstate 84 to the common line of section 2 and section 11, township 4 south, range 38 east, in or near the northeast quarter of the northeast quarter of section 11, township 4 south, range 38 east, Union County; thence east to the northeast corner of the northwest quarter of section 8, township 4 south, range 39 east, Union County; thence south to the northeast corner of the southwest quarter of section 17, township 4 south, range 39 east, Union County; thence east to the northeast corner of the southeast quarter of section 16, township 4 south, range 39 east, Union County; thence south to the northeast corner of section 21, township 4 south, range 39 east, Union County; thence east to the northeast corner of section 22, township 4 south, range 39 east, Union County; thence south to the northeast corner of section 27, township 4 south, range 39 east, Union County; thence east to the northeast corner of section 26, township 4 south, range 39 east, Union County; thence south to the southeast corner of the northeast quarter of section 2, township 5 south, range 39 east, Union County; thence west to the southeast corner of the northeast quarter of section 1, township 5 south, range 38 east, Union County; thence south to the northeast corner of section 13, township 5 south, range 38 east, Union County; thence east to the northeast corner of section 18, township 5 south, range 39 east, Union County; thence south to the southeast corner of section 19, township 5 south, range 39 east, Union County; thence west to the southeast corner of section 24, township 5 south, range 38 east, Union County; thence south to the southeast corner of the northeast quarter of section 36, township 5 south, range 38 east, Union County; thence west to the southeast corner of the of the northeast quarter of section 35, township 5 south, range 38 east, Union County; thence south to the southeast corner of section 11, township 6 south, range 38 east, Union County; thence west to the

southeast corner of section 10, township 6 south, range 38 east, Union County; thence south to the southeast corner of section 15, township 6 south, range 38 east, Union County; thence west to the southeast corner of section 16, township 6 south, range 38 east, Union County; thence south to the centerline of Foothill Road, a county road, in or near the northeast quarter of the northeast quarter of section 4, township 7 south, range 38 east, Baker County; thence southerly on the centerline of Foothill Road, a county road, to the common line of section 22 and section 23, township 7 south, range 38 east, in or near the northeast quarter of the southeast quarter of section 22, township 7 south, range 38 east, Baker County; thence south to the common line of township 7 south and township 8 south, in or near the northeast quarter of the northeast quarter of section 3, township 8 south, range 38 east, Baker County; thence east to the northeast corner of section 1, township 8 south, range 38 east, Baker County; thence south to the northeast corner of the southeast quarter of section 25, township 8 south, range 38 east, Baker County; thence east to the northeast corner of the southeast quarter of section 30, township 8 south, range 39 east, Baker County; thence south to the northeast corner of section 6, township 9 south, range 39 east, Baker County; thence east to the northeast corner of the northwest quarter of section 5, township 9 south, range 39 east, Baker County; thence south to the northeast corner of the southeast quarter of the northwest quarter of section 5, township 9 south, range 39 east, Baker County; thence east to the northeast corner of the southeast quarter of the northwest quarter of section 3, township 9 south, range 39 east, Baker County; thence south to the northeast corner of the northwest quarter of section 15, township 9 south, range 39 east, Baker County; thence east to the northeast corner of section 14, township 9 south, range 39 east, Baker County; thence south to the northeast corner of the southeast quarter of section 23, township 9 south, range 39 east, Baker County; thence east to the northeast corner of the southeast quarter of section 24, township 9 south, range 39 east, Baker County; thence south to the northeast corner of section 36, township 10 south, range 39 east, Baker County; thence east to the northwest corner of section 35, township 10 south, range 40 east, Baker County; thence north to the northwest corner of section 26, township 10 south, range 40 east, Baker County; thence east to the northeast corner of section 28, township 10 south, range 41 east, Baker County; thence south to the northeast corner of the southeast quarter of the northeast quarter of section 33, township 10 south, range 41 east, Baker County; thence east to the northeast corner of the southeast quarter of the northwest quarter of section 31, township 10 south, range 42 east, Baker County; thence south to the northeast corner of the northwest quarter of section 6, township 11 south, range 42 east, Baker County; thence east to the centerline of the eastbound lanes of Interstate 84, in or near the northeast quarter of the northeast quarter of section 3, township 11 south, range 42 east, Baker County; thence southeasterly on the centerline of the eastbound lanes of Interstate 84 to the common line of township 11 south, range 42 east and township 11 south, range 43 east, in or near the northeast quarter of the northeast quarter of section 12, township 11 south, range 42 east, Baker County; thence south to the common boundary of Baker County and Malheur County, as set forth in ORS 201.010 and 201.230, in or near the southeast quarter of the southeast quarter of section 25, township 13 south, range 42 east, Baker County; thence westerly, northerly and southerly on the common boundary of Baker County and Malheur County, as set forth in ORS 201.010 and 201.230, to the northeast corner of the southeast quarter of the southeast quarter of section 25, township 14 south, range 37 east, Baker County; thence east to the northeast corner of the southwest quarter of the southwest quarter of section 30, township 14 south, range 38 east, Malheur County; thence south to the northeast

corner of the northwest quarter of the northwest quarter of section 31, township 14 south, range 38 east, Malheur County; thence east to the northeast corner of section 31, township 14 south, range 38 east, Malheur County; thence south to the northeast corner of the southeast quarter of section 31, township 14 south, range 38 east, Malheur County; thence east to the northeast corner of the northwest quarter of the southwest quarter of section 32, township 14 south, range 38 east, Malheur County; thence south to the northeast corner of the northwest quarter of the northwest quarter of section 5, township 15 south, range 38 east, Malheur County; thence east to the northeast corner of section 5, township 15 south, range 38 east, Malheur County; thence south to the southeast corner of section 20, township 15 south, range 38 east, Malheur County; thence west to the southeast corner of section 19, township 15 south, range 38 east, Malheur County; thence south to the southeast corner of section 30, township 15 south, range 38 east, Malheur County; thence west to the southeast corner of section 27, township 15 south, range 37 east, Malheur County; thence south to the southeast corner of section 34, township 15 south, range 37 east, Malheur County; thence west to the boundary of the John Day-Ochoco Unit of the Central Oregon Forest Protection District, as set forth in OAR 629-041-0515(3), in or near the southwest quarter of the southwest quarter of section 31, township 15 south, range 37 east, Malheur County; thence northerly on the boundary of the John Day-Ochoco Unit of the Central Oregon Forest Protection District, as set forth in OAR 629-041-0515(3), to the northwest corner of section 31, township 3 south, range 29 east, Morrow County; thence east to the northwest corner of section 35, township 3 south, range 30 east, Umatilla County; thence north to the northwest corner of section 23, township 3 south, range 30 east, Umatilla County; thence east to the northwest corner of section 19, township 3 south, range 31 east, Umatilla County; thence north to the northwest corner of section 18, township 3 south, range 31 east, Umatilla County; thence east to the northwest corner of section 15, township 3 south, range 31 east, Umatilla County; thence north to the northwest corner of section 3, township 3 south, range 31 east, Umatilla County; thence east to the southwest corner of section 33, township 2 south, range 32 east, Umatilla County; thence north to the northwest corner of section 28, township 2 south, range 32 east, Umatilla County; thence east to the northeast corner of section 25, township 2 south, range 32 east, Umatilla County; thence north to the northwest corner of section 30, township 1 south, range 33 east, Umatilla County; thence east to the northwest corner of section 28, township 1 south, range 33 east, Umatilla County; thence north to the southwest corner of section 9, township 1 south, range 33 east, Umatilla County; thence west to the southwest corner of section 7, township 1 south, range 33 east, Umatilla County; thence north to the northwest corner of section 6, township 1 south, range 33 east, Umatilla County; thence east to the southwest corner of the southeast quarter of section 33, township 1 north, range 33 east, Umatilla County; thence north to the northwest corner of the southwest quarter of the southeast quarter of section 28, township 1 north, range 33 east, Umatilla County; thence east to the northwest corner of the southwest quarter of the southwest quarter of section 27, township 1 north, range 33 east, Umatilla County; thence north to the northwest corner of section 27, township 1 north, range 33 east, Umatilla County; thence east to the northwest corner of the northeast quarter of the northwest quarter of section 27, township 1 north, range 33 east, Umatilla County; thence north to the northwest corner of the northeast quarter of the northwest quarter of section 22, township 1 north, range 33 east, Umatilla County; thence east to the northwest corner of the northeast quarter of section 22, township 1 north, range 33 east, Umatilla County; thence north to the northwest corner of the northeast quarter of section 15,

AGENDA ITEM C
Attachment 2
Page 7 of 8

35 east, Umatilla County; thence east to the northwest corner of section 25, township 4 north, range 35 east, Umatilla County; thence north to the northwest corner of section 24, township 4 north, range 35 east, Umatilla County; thence east to the northwest corner of section 19, township 4 north, range 36 east, Umatilla County; thence north to the northwest corner of section 18, township 4 north, range 36 east, Umatilla County; thence east to the northwest corner of section 15, township 4 north, range 36 east, Umatilla County; thence north to the northwest corner of section 3, township 4 north, range 36 east, Umatilla County; thence east to the southwest corner of section 31, township 5 north, range 37 east, Umatilla County; thence north to the point of beginning.

629-041-0515

Central Oregon Forest Protection District Boundary

The area within the Central Oregon Forest Protection District is contained within the boundaries of five units described in subsections (1), (2), (3), (4) and (5) of this rule.

(1) The boundary of the Baldy Unit of the Central Oregon Forest Protection District is as follows: Beginning at the northwest corner of section 8, township 10 south, range 23 east, Wheeler County; thence east to the northwest corner of section 10, township 10 south, range 23 east, Wheeler County; thence north to the northwest corner of the southwest quarter of section 27, township 9 south, range 23 east, Wheeler County; thence east to the northwest corner of the southwest quarter of section 26, township 9 south, range 23 east, Wheeler County; thence north to the northwest corner of section 26, township 9 south, range 23 east, Wheeler County; thence east to the northeast corner of section 25, township 9 south, range 23 east, Wheeler County; thence south to the northeast corner of section 1, township 10 south, range 23 east, Wheeler County; thence east to the northwest corner of section 4, township 10 south, range 24 east, Wheeler County; thence north to the northwest corner of section 33, township 9 south, range 24 east, Wheeler County; thence east to the northeast corner of section 34, township 9 south, range 24 east, Wheeler County; thence south to the northeast corner of section 3, township 10 south, range 24 east, Wheeler County; thence east to the northeast corner of section 3, township 10 south, range 25 east, Wheeler County; thence south to the northeast corner of section 27, township 10 south, range 25 east, Wheeler County; thence east to the northeast corner of section 26, township 10 south, range 25 east, Wheeler County; thence south to the southeast corner of section 23, township 11 south, range 25 east, Wheeler County; thence west to the southeast corner of section 22, township 11 south, range 25 east, Wheeler County; thence south to the southeast corner of section 27, township 11 south, range 25 east, Wheeler County; thence west to the southwest corner of section 29, township 11 south, range 25 east, Wheeler County; thence north to the southwest corner of section 20, township 11 south, range 25 east, Wheeler County; thence west to the southwest corner of section 23, township 11 south, range 24 east, Wheeler County; thence north to the southwest corner of section 14, township 11 south, range 24 east, Wheeler County; thence west to the southwest corner of section 15, township 11 south, range 24 east, Wheeler County; thence north to the southwest corner of section 34, township 10 south, range 24 east, Wheeler County; thence west to the southeast corner of section 31, township 10 south, range 24 east, Wheeler County; thence south to the southeast corner of section 6, township 11 south, range 24 east, Wheeler County; thence west to the southeast corner of the southwest quarter of section 6, township 11 south, range 24 east, Wheeler County; thence south to the southeast corner of the southwest quarter of section 7, township 11 south, range 24 east, Wheeler County; thence west to the southeast corner of section 12, township 11 south, range 23 east, Wheeler County; thence south to the southeast corner of section 13, township 11 south, range 23 east, Wheeler County; thence west to the southeast corner of the southwest quarter of section 13, township 11 south, range 23 east, Wheeler County; thence south to the southeast corner of the northwest quarter of section 24, township 11 south, range 23 east, Wheeler County; thence west to the southeast corner of the northeast quarter of section 23, township 11 south, range 23 east, Wheeler County; thence south to the southeast corner of section 23, township 11 south, range 23 east, Wheeler County; thence west to the southeast corner of section 22, township 11 south, range 23 east, Wheeler County; thence south to the southeast corner of section 34, township 11 south, range 23 east, Wheeler County; thence west to the southwest corner of section 36, township 11 south, range 22 east, Wheeler County; thence north to the southwest corner of section 24, township 11 south, range 22 east, Wheeler County; thence west to the southwest corner of section 23, township 11 south, range 22 east, Wheeler County; thence north to the northwest corner of the southwest quarter of the southwest quarter of section 11, township 11 south, range 22 east, Wheeler County; thence east to the northwest corner of the southwest quarter of the southwest quarter of section 12, township 11 south, range 22 east, Wheeler County; thence north to the northwest corner of section 1, township 11 south, range 22 east, Wheeler County; thence east

to the northwest corner of section 6, township 11 south, range 23 east, Wheeler County; thence north to the northwest corner of section 31, township 10 south, range 23 east, Wheeler County; thence east to the northwest corner of section 32, township 10 south, range 23 east, Wheeler County; thence north to the point of beginning.

(2) The boundary of the Deschutes Unit of the Central Oregon Forest Protection District is as follows: Beginning at the point where the common boundary of Jefferson County and Linn County, as set forth in [ORS 201.160 \(Jefferson County\)](#) and [201.220 \(Linn County\)](#), intersect with the southern boundary of the Warm Springs Indian Reservation, in or near section 5, township 11 south, range 8 east, Jefferson County; thence southerly and easterly on the southern boundary of the Warm Springs Indian Reservation to center of the main channel of Jefferson Creek, in or near section 4, township 11 south, range 8 east, Jefferson County; thence easterly and southerly on the center of the main channel of Jefferson Creek to the center line of the Metolius River, in or near section 35, township 11 south, range 9 east, Jefferson County; thence northerly, southerly and easterly on the center of the main channel of the Metolius River to the line of ordinary high water, at an elevation of approximately 1,945 feet, of the Metolius Arm of Lake Billy Chinook in or near section 18, township 11 south, range 11 east, Jefferson County; thence easterly on the southern line of ordinary high water, at an elevation of approximately 1,945 feet, of the Metolius Arm of Lake Billy Chinook to the western line of ordinary high water, at an elevation of approximately 1,945 feet, of the Deschutes River arm of Lake Billy Chinook in section 27, township 11 south, range 12 east, Jefferson County; thence southerly on the western line of ordinary high water, at an elevation of approximately 1,945 feet, of the Deschutes River Arm of Lake Billy Chinook to the center of the main channel of the Deschutes River in or near section 29, township 12 south, range 12 east, Jefferson County; thence southerly on the center of the main channel of Deschutes River to the center of the main channel of Whychus Creek in or near section 7, township 13 south, range 12 east, Jefferson County; thence southwesterly on the center of the main channel of Whychus Creek to the common boundary of Deschutes County and Jefferson County, as set forth in [ORS 201.090 \(Deschutes County\)](#) and [201.160 \(Jefferson County\)](#), in or near section 34, township 13 south, range 11 east, Jefferson county; thence easterly on the common boundary of Deschutes County and Jefferson County, as set forth in [ORS 201.090 \(Deschutes County\)](#) and [201.160 \(Jefferson County\)](#), to the centerline of United States Forest Service road 6360 in or near section 2, township 14 south, range 11 east, Deschutes County; thence southerly on the centerline of United States Forest Service road 6360 to the centerline of Holmes Road in or near section 11, township 14 south range 11 east, Deschutes County; thence southwesterly on the centerline of Holmes Road to the centerline of Edmundson Road in or near section 32, township 14 south, range 11 east, Deschutes County; thence west on the centerline of Edmundson Road to the centerline of Goodrich Road in or near section 31, township 14 south, range 11 east, Deschutes County; thence south on the centerline of Goodrich Road to the centerline of Oregon Highway 126 in or near section 6, township 15 south, range 11 east, Deschutes County; thence westerly on the centerline of Oregon highway 126 to the centerline of Cloverdale Road in or near section 12, township 15 south, range 10 east, Deschutes County; thence southerly on the centerline of Cloverdale Road to the centerline of Oregon Highway 20 in or near section 25 township 15 south, range 10 east, Deschutes County; thence southeasterly on the centerline of highway 20 to the centerline of Gist Road in or near section 25, township 15 south, range 10 east, Deschutes county; thence southerly on the centerline of Gist Road to the centerline of Plainview Road in or near section 36, township 15 south, range 10 east, Deschutes County; thence easterly on the centerline of Plainview Road to the centerline of Sisemore Road in or near section 31, township 15 south, range 11 east, Deschutes County; thence southeasterly on the centerline of Sisemore Road to the centerline of Couch Market Road in or near section 29, township 16 south, range 11 east, Deschutes County; thence easterly on the centerline of Couch Market Road to the centerline of Collins Road in or near section 28, township 16 south, range 11 east, Deschutes County; thence southerly on the centerline of Collins Road to the centerline of Tumalo Reservoir Road in or near section 33, township 16 south, range 11 east, Deschutes County; thence easterly on the centerline of Tumalo Reservoir Road to the centerline line of Tyler Road in or near section 2 township 17 south, range 11 east, Deschutes County; thence southerly and easterly on the centerline of Tyler Road to the centerline Johnson Road in or near section 11, township 17 south, range 11 east, Deschutes County; thence easterly and northeasterly on the centerline of Johnson Road to the northeast corner of section 12, township 17 south, range 11 east, Deschutes County; thence south to the centerline of NW Skyline Ranch Road in or near section 13, township 17 south, range 11 east, Deschutes County; thence South to the centerline of NW Skyline Ranch Road in or near section 13, township 17 south, range 11 east, Deschutes County; thence southwesterly on the center line of NW Skyline Ranch Road to the centerline of NW Shevlin Park Road in or near section 25, township 17 south, range 11 east, Deschutes county;

thence Northwesterly on the centerline of NW Shevlin Park Road to the centerline of NW Skyline Ranch Road in or near section 25, township 17 south, range 11 east, Deschutes County; thence southwesterly on the centerline of NW Skyline Ranch Road to the common line between section 25 and section 26, township 17 south, range 11 east, Deschutes County; thence south to the centerline of Skyliner Road in or near section 35, township 17 south, range 11 east, Deschutes County; thence southerly on the centerline of NW Skyline Ranch Road to the point it becomes SW Skyline Ranch Road in or near section 12, township 18 south, range 11 east, Deschutes County; thence southerly on the centerline of SW Skyline Ranch Road to the centerline of Oregon Highway 372 in or near Section 12, township 18 south, range 11 east, Deschutes County; thence southwesterly on the centerline of Oregon highway 372 to the common line between section 13 and section 14, township 18 south, range 11 east, Deschutes County; thence south to the southeast corner of section 14, township 18 south, range 11 east, Deschutes County; thence east to the northeast corner of section 19, township 18 south, range 12 east, Deschutes County; thence southeasterly to the centerline of China Hat Road in or near the northwest corner of section 20, township 18 south, range 12 east, Deschutes County; thence southeasterly on the centerline of China Hat Road to the centerline of Knott Road in or near section 20, township 18 south, range 12 east, Deschutes County; thence easterly on the centerline of Knott Road to the centerline of Rickard Road in or near section 14, township 18 south, range 12 east, Deschutes County; thence easterly on the centerline of Rickard Road to the centerline of Arnold Market Road in or near section 23, township 18 south, range 12 east, Deschutes County; thence south and east and south and east on the centerline of Arnold Market Road to the centerline Gosney Road in or near section 29, township 18 south, range 13 east, Deschutes County; thence east to the northeast corner of section 29, township 18 south, range 13 east, Deschutes County; thence south to northwest corner of section 4, township 19 south, range 13 east, Deschutes County; thence east to the northeast corner of the northwest quarter of section 4, township 19 south, range 13 east, Deschutes County; thence south to the northeast corner of the southwest quarter of section 4, township 19 south, range 13 east, Deschutes County; thence east to the northeast corner of the southeast quarter of section 4, township 19 south, range 13 east, Deschutes County; thence south to the northeast corner of section 9, township 19 south, range 13 east, Deschutes County; thence east to the northeast corner of the northwest quarter of section 10, township 19 south, range 13 east, Deschutes County; thence south to the northeast corner of the southwest quarter of section 10, township 19 south, range 13 east, Deschutes County; thence east to the northeast corner of the southeast quarter of section 10, township 19 south, range 13 east, Deschutes County; thence south to the northeast corner of the southeast quarter of section 15, township 19 south, range 13 east, Deschutes County; thence east to the northeast corner of the southwest quarter of section 14, township 19 south, range 13 east, Deschutes County; thence south to the northeast corner of the northwest quarter of section 23, township 19 south, range 13 east, Deschutes County; thence east to the northeast corner of section 23, township 19 south, range 13 east, Deschutes County; thence south to the northeast corner of the southeast corner of section 23, township 19 south, range 13 east, Deschutes County; thence east to the northeast corner of the southwest quarter of section 24, township 19 south, range 13 east, Deschutes County; thence south to the northeast corner of the southwest quarter of section 25, township 19 south, range 13 east, Deschutes County; thence east to the northeast corner of the southwest quarter of section 30, township 19 south, range 14 east, Deschutes County; thence south to the northeast corner of the northwest quarter of section 6, township 20 south, range 14 east, Deschutes County; thence east to the northeast corner of section 6, township 20 south, range 14 east, Deschutes County; thence south to the northeast corner of section 7, township 20 south, range 14 east, Deschutes County; thence east to the northeast corner of the northwest quarter of section 8, township 20 south, range 14 east, Deschutes County; thence south to the northeast corner of the northwest quarter of section 17, township 20 south, range 14 east, Deschutes County; thence east to the northeast corner of the northwest quarter of section 16, township 20 south, range 14 east, Deschutes County; thence south to the northeast corner of the southwest quarter of section 16, township 20 south, range 14 east, Deschutes County; thence east to the northeast corner of the southeast quarter of section 14, township 20 south, range 14 east, Deschutes County; thence south to the northeast corner of section 21, township 20 south, range 14 east, Deschutes County; thence east to the northeast corner of the northwest quarter of section 22, township 20 south, range 14 east, Deschutes County; thence south to the northeast corner of the northwest quarter of section 27, township 20 south, range 14 east, Deschutes County; thence east to the northwest corner of section 30, township 20 south, range 15 east, Deschutes County; thence north to the northwest corner of section 19, township 20 south, range 15 east, Deschutes County; thence east to the northeast corner of section 24, township 20 south, range 15 east, Deschutes County; thence south to the southeast corner of the northeast quarter of section 25, township 20

the southeast quarter of section 35, township 23 south, range 14 east, Lake County; thence south to the southeast corner of section 35, township 23 south, range 14 east, Lake County; thence west to the southeast corner of the southwest quarter of section 35, township 23 south, range 14 east, Lake County; thence south to the southeast corner of the southwest quarter of section 2, township 24 south, range 14 east, Lake County; thence west to the southeast corner of section 3, township 24 south, range 15 east, Lake County; thence south to the southeast corner of the northeast quarter of section 10, township 24 south, range 14 east, Lake County; thence west to the southeast corner of the northeast quarter of section 9, township 24 south, range 14 east, Lake County; thence south to the southeast corner of section 9, township 24 south, range 14 east, Lake County; thence west to the southeast corner of the southwest quarter of section 9, township 24 south, range 14 east, Lake County; thence south to the southeast corner of the northwest quarter of section 16, township 24 south, range 16 east, Lake County; thence west to the southeast corner of the northeast quarter of section 17, township 24 south, range 14 east, Lake County; thence south to the southeast corner of section 17, township 24 south, range 14 east, Lake County; thence west to the southeast corner of section 18, township 24 south, range 14 east, Lake County; thence south to the southeast corner of section 19, township 24 south, range 14 east, Lake County; thence west to the southeast corner of section 24, township 24 south, range 13 east, Lake County; thence south to the southeast corner of section 25, township 24 south, range 13 east, Lake County; thence west to the southeast corner of the southwest quarter of the southeast quarter of section 26, township 24 south, range 13 east, Lake County; thence south to the southeast corner of the southwest quarter of the northeast quarter of section 35, township 24 south, range 13 east, Lake County; thence west to the southeast corner of the northwest quarter of section 35, township 24 south, range 13 east, Lake County; thence south to the southeast corner of the northeast quarter of the southwest quarter of section 35, township 24 south, range 13 east, Lake County; thence west to the southeast corner of the northeast quarter of the southeast quarter of section 34, township 24 south, range 13 east, Lake County; thence south to the southeast corner of section 34, township 24 south, range 13 east, Lake County; thence west to the southeast corner of section 33, township 24 south, range 13 east, Lake County; thence south to the southeast corner of section 4, township 25 south, range 13 east, Lake County; thence west to the southeast corner of the southwest quarter of section 4, township 25 south, range 13 east, Lake County; thence south to the southeast corner of the southwest quarter of section 9, township 25 south, range 13 east, Lake County; thence west to the southwest corner of section 12, township 25 south, range 12 east, Lake County; thence north to the southwest corner of section 36, township 24 south, range 12 east, Lake County; thence west to the southwest corner of section 31, township 24 south, range 12 east, Lake County; thence northerly on the common boundary of Klamath County and Lake County, as set forth in [ORS 201.180 \(Klamath County\)](#) and [201.190 \(Lake County\)](#), to the boundary of Deschutes County, as set forth in [ORS 201.090 \(Deschutes County\)](#), in or near section 6, township 23 south, range 12 east, Lake County; thence westerly on the common boundary of Deschutes County and Klamath County, as set forth in [ORS 201.090 \(Deschutes County\)](#) and [201.180 \(Klamath County\)](#), to the boundary of Lane County, as set forth in [ORS 201.200 \(Lane County\)](#), in or near section 34, township 22 south, range 6 east, Deschutes County; thence northerly on the common boundary of Deschutes County and Lane County, as set forth in [ORS 201.090 \(Deschutes County\)](#) and [201.200 \(Lane County\)](#), to the boundary of Linn County, as set forth in [ORS 201.220 \(Linn County\)](#), near McKenzie Pass, township 15 south, range 8 east, Deschutes County; thence northerly on the common boundary of Deschutes County and Linn County, as set forth in [ORS 201.090 \(Deschutes County\)](#) and [201.220 \(Linn County\)](#), to the boundary of Jefferson County, as set forth in [ORS 201.160 \(Jefferson County\)](#), in or near section 1, township 14 south, range 7 east, Deschutes County; thence northerly on the common boundary of Jefferson County and Linn County, as set forth in [ORS 201.160 \(Jefferson County\)](#) and [201.220 \(Linn County\)](#), to the point of beginning.

(3) The boundary of the John Day-Ochoco Unit of the Central Oregon Forest Protection District is as follows: Beginning at the northwest corner of section 6, township 11 south, range 16 east, Jefferson County; thence east to the common boundary of Jefferson County and Wheeler County, as set forth in [ORS 201.160 \(Jefferson County\)](#) and [201.350 \(Wheeler County\)](#), in or near section 1, township 11 south, range 19 east, Jefferson County; thence southerly on the common boundary of Jefferson County and Wheeler County, as set forth in [ORS 201.160 \(Jefferson County\)](#) and [201.350 \(Wheeler County\)](#), to the northwest corner of section 6, township 12 south, range 20 east, Wheeler County; thence east to the northeast corner of section 4, township 12 south, range 20 east, Wheeler County; thence south to the northeast corner of section 9, township 12 south, range 20 east, Wheeler County; thence east to the northeast corner of section 10, township 12 south, range 20 east, Wheeler County;

thence south to the northeast corner of section 15, township 12 south, range 20 east, Wheeler County; thence east to the northeast corner of section 18, township 12 south, range 23 east, Wheeler County; thence south to the northeast corner of section 19, township 12 south, range 23 east, Wheeler County; thence east to the northeast corner of section 20, township 12 south, range 23 east, Wheeler County; thence south to the northeast corner of section 29, township 12 south, range 23 east, Wheeler County; thence east to the northeast corner of section 29, township 12 south, range 24 east, Wheeler County; thence south to the northeast corner of section 32, township 12 south, range 24 east, Wheeler County; thence east to the northeast corner of section 33, township 12 south, range 24 east, Wheeler County; thence south to the northeast corner of section 4, township 13 south, range 24 east, Wheeler County; thence east to the northeast corner of section 2, township 13 south, range 24 east, Wheeler County; thence south to the northeast corner of section 11, township 13 south, range 24 east, Wheeler County; thence east to the northeast corner of section 7, township 13 south, range 25 east, Wheeler County; thence south to the northeast corner of section 18, township 13 south, range 25 east, Wheeler County; thence east to the common boundary of Grant County and Wheeler County, as set forth in [ORS 201.120 \(Grant County\)](#) and [201.350 \(Wheeler County\)](#), in or near section 18, township 13 south, range 26 east, Grant County; thence northerly on the common boundary of Grant County and Wheeler County, as set forth in [ORS 201.120 \(Grant County\)](#) and [201.350 \(Wheeler County\)](#), to the northwest corner of section 6, township 9 south, range 26 east, Grant County; thence westerly on the common boundary of Grant County and Wheeler County, as set forth in [ORS 201.120 \(Grant County\)](#) and [201.350 \(Wheeler County\)](#), to the southwest corner of section 31, township 8 south, range 26 east, Grant County; thence northerly on the common boundary of Grant County and Wheeler County, as set forth in [ORS 201.120 \(Grant County\)](#) and [201.350 \(Wheeler County\)](#), to the southwest corner of section 19, township 8 south, range 26 east, Grant County; thence west to the southwest corner of section 23, township 8 south, range 25 east, Wheeler County; thence north to the southwest corner of section 11, township 8 south, range 25 east, Wheeler County; thence west to the southeast corner of section 12, township 8 south, range 24 east, Wheeler County; thence south to the southeast corner of section 13, township 8 south, range 24 east, Wheeler County; thence west to the southeast corner of the southwest quarter of section 15, township 8 south, range 23 east, Wheeler County; thence south to the southeast corner of the southwest quarter of section 22, township 8 south, range 23 east, Wheeler County; thence west to the southeast corner of section 19, township 8 south, range 23 east, Wheeler County; thence south to the southeast corner of section 30, township 8 south, range 23 east, Wheeler County; thence west to the southeast corner of section 25, township 8 south, range 22 east, Wheeler County; thence south to the southeast corner of section 36, township 8 south, range 22 east, Wheeler County; thence east to the northeast corner of section 1, township 9 south, range 22 east, Wheeler County; thence south to the southeast corner of section 1, township 9 south, range 22 east, Wheeler County; thence west to the southeast corner of section 3, township 9 south, range 22 east, Wheeler County; thence south to the southeast corner of the northeast quarter of section 15, township 9 south, range 22 east, Wheeler County; thence west to the southwest corner of the northwest quarter of section 17, township 9 south, range 22 east, Wheeler County; thence north to the northwest corner of section 5, township 9 south, range 22 east, Wheeler County; thence east to the southwest corner of section 33, township 8 south, range 22 east, Wheeler County; thence north to the southwest corner of section 28, township 8 south, range 22 east, Wheeler County; thence west to the southwest corner of section 29, township 8 south, range 22 east, Wheeler County; thence north to the southwest corner of section 20, township 8 south, range 22 east, Wheeler County; thence west to the southwest corner of section 23, township 8 south, range 21 east, Wheeler County; thence north to the southwest corner of the northwest quarter of section 23, township 8 south, range 21 east, Wheeler County; thence west to the southwest corner of the northwest quarter of section 21, township 8 south, range 21 east, Wheeler County; thence north to the northwest corner of section 9, township 8 south, range 21 east, Wheeler County; thence north to the northwest corner of section 4, township 8 south, range 21 east, Wheeler County; thence north to the northwest corner of section 21, township 7 south, range 21 east, Wheeler County; thence east to the northwest corner of section 23, township 7 south, range 21 east, Wheeler County; thence north to the northwest corner of section 11, township 7 south, range 21 east, Wheeler County; thence east to the northwest corner of section 7, township 7 south, range 22 east, Wheeler County; thence north to the southwest corner of section 30, township 6 south, range 22 east, Wheeler County; thence west to the southwest corner of section 26, township 6 south, range 21 east, Wheeler County; thence north to the northwest corner of section 26, township 6 south, range 21 east, Wheeler County; thence east to the northwest corner of section 30, township 6 south, range 22 east, Wheeler County; thence north to the northwest corner of the south half of section 19, township 6 south, range 22 east, Wheeler County; thence east to the

northwest corner of the southwest quarter of section 21, township 6 south, range 22 east, Wheeler County; thence north to the northwest corner of section 21, township 6 south, range 22 east, Wheeler County; thence east to the northwest corner of section 23, township 6 south, range 22 east, Wheeler County; thence north to the northwest corner of the southwest quarter of section 14, township 6 south, range 22 east, Wheeler County; thence east to the northwest corner of the southwest quarter of section 13, township 6 south, range 22 east, Wheeler County; thence north to the northwest corner of section 1, township 6 south, range 22 east, Gilliam County; thence east to the southwest corner of section 35, township 5 south, range 23 east, Gilliam County; thence north to the northwest corner of section 35, township 5 south, range 23 east, Gilliam County; thence east to the northwest corner of section 35, township 5 south, range 24 east, Gilliam County; thence north to the northwest corner of section 26, township 5 south, range 24 east, Gilliam County; thence east to the common boundary of Gilliam County and Morrow County, as set forth in ORS 201.110 (Gilliam County) and ORS 201.250 (Morrow County), to the northeast corner of section 25, township 5 south, range 24 east, Gilliam County; thence south on the common boundary of Gilliam County and Morrow County, as set forth in ORS 201.110 (Gilliam County) and ORS 201.250 (Morrow County), to the southeast corner of section 36, township 5 south range 24 east, Gilliam County; thence west on the common boundary of Gilliam County and Morrow County to the northeast corner of section 1, township 6, range 24 east, Gilliam County; thence south on the common boundary of Gilliam County and Morrow County as set forth in ORS 201.110 (Gilliam County) and ORS 201.250 (Morrow County), to the northeast corner of section 12, township 6 south range 24 east, Wheeler County; thence south on the common boundary of Wheeler County and Morrow County as set forth in ORS 201.350 (Wheeler County) and ORS 201.110 (Gilliam County), to the northeast corner of section 1 of township 7 south range 24 east, Wheeler County, thence east on the common boundary of Wheeler County and Morrow County to the northeast corner of section 1, township 7 range 25 east, Wheeler County; thence east on the common boundary of Grant County and Morrow County as set forth in and ORS 201.250 (Morrow County) and ORS 201.120 (Grant County), to the northwest corner of lot 4, section 6, township 7 south, range 29 east, Grant County; thence south to the center of the main channel of North Fork John Day River in section 7, township 7 south, range 29 east, Grant County; thence easterly on the center of the main channel of North Fork John Day River to the common boundary of Grant County and Umatilla County, as set forth in [ORS 201.120 \(Grant County\)](#) and [201.300 \(Umatilla County\)](#), in or near section 2, township 7 east, range 31 south, Grant County; thence easterly on the common boundary of Grant County and Umatilla County, as set forth in [ORS 201.120 \(Grant County\)](#) and [201.300 \(Umatilla County\)](#), to the boundary of Union County, as set forth in [ORS 201.310 \(Union County\)](#), in or near section 5, township 7 south, range 35 east, Grant County; thence easterly on the common boundary of Grant County and Union County, as set forth in [ORS 201.120 \(Grant County\)](#) and [201.310 \(Union County\)](#), to the boundary of Baker County, as set forth in [ORS 201.010 \(Baker County\)](#), in section 13, township 7 south, range 36 east; thence southerly on the common boundary of Baker County and Grant County, as set forth in [ORS 201.010 \(Baker County\)](#) and [201.120 \(Grant County\)](#), to the boundary of Malheur County, as set forth in [ORS 201.230 \(Malheur County\)](#), in or near section 24, township 15 south, range 36 east, Grant County; thence southerly on the common boundary of Grant County and Malheur County, as set forth in [ORS 201.120 \(Grant County\)](#) and [201.230 \(Malheur County\)](#), to the boundary of Harney County, as set forth in [ORS 201.130 \(Harney County\)](#), in or near section 36, township 17 south, range 36 east, Grant County; thence westerly on the common boundary of Grant County and Harney County, as set forth in [ORS 201.120 \(Grant County\)](#) and [201.130 \(Harney County\)](#), to the northeast corner of section 6, township 18 south, range 36 east, Harney County; thence south to the northeast corner of section 7, township 18 south, range 36 east, Harney County; thence east to the northeast corner of the northwest quarter of section 8, township 18 south, range 36 east, Harney County; thence south to the southeast corner of the northwest quarter of section 17, township 18 south, range 36 east, Harney County; thence west to the southeast corner of the northeast quarter of section 13, township 18 south, range 35 east, Harney County; thence south to the southeast corner of section 13, township 18 south, range 35 east, Harney County; thence west to the southeast corner of the southwest quarter of section 18, township 18 south, range 35 east, Harney County; thence south to the southeast corner of the northwest quarter of section 30, township 18 south, range 35 east, Harney County; thence west to the southeast corner of the northeast quarter of section 25, township 18 south, range 34 east, Harney County; thence south to the southeast corner of the northeast quarter of section 36, township 18 south, range 34 east, Harney County; thence west to the southwest corner of the northwest quarter of section 35, township 18 south, range 34 east, Harney County; thence north to the southwest corner of section 23, township 18 south, range 34 east, Harney County; thence west to the southwest corner of section 21, township 18 south, range 34 east, Harney County;

AGENDA ITEM C
Attachment 3
Page 9 of 13

thence north to the southwest corner of section 34, township 21 south, range 24 east, Crook County; thence west to the southwest corner of the southeast quarter of section 33, township 21 south, range 24 east, Crook County; thence north to the northwest corner of the northeast quarter of section 21, township 21 south, range 24 east, Crook County; thence east to the northwest corner of section 22, township 21 south, range 24 east, Crook County; thence north to the northwest corner of section 10, township 21 south, range 24 east, Crook County; thence east to the northwest corner of section 11, township 21 south, range 24 east, Crook County; thence north to the northwest corner of section 2, township 21 south, range 24 east, Crook County; thence east to the northwest corner of section 1, township 21 south, range 24 east, Crook County; thence north to the northwest corner of section 12, township 20 south, range 24 east, Crook County; thence east to the common boundary of Crook County and Harney County, as set forth in [ORS 201.070 \(Crook County\)](#) and [201.130 \(Harney County\)](#), in or near section 7, township 20 south, range 25 east, Harney County; thence northerly on the common boundary of Crook County and Harney County, as set forth in [ORS 201.070 \(Crook County\)](#) and [201.130 \(Harney County\)](#), to the northwest corner of section 7, township 19 south, range 25 east, Harney County; thence east to the northwest corner of section 8, township 19 south, range 25 east, Harney County; thence north to the southwest corner of section 32, township 18 south, range 25 east, Crook County; thence west to the southwest corner of the southeast quarter of section 31, township 18 south, range 25 east, Crook County; thence north to the northwest corner of the northeast quarter of section 31, township 18 south, range 25 east, Crook County; thence east to the northwest corner of section 35, township 18 south, range 25 east, Crook County; thence north to the northwest corner of section 26, township 18 south, range 25 east, Crook County; thence east to common boundary of Crook and Grant County, as set forth in [ORS 201.070 \(Crook County\)](#) and [201.120 \(Grant County\)](#), in or near section 30, township 18 south, range 26 east, Grant County; thence northerly on the common boundary of Crook and Grant County, as set forth in [ORS 201.070 \(Crook County\)](#) and [201.120 \(Grant County\)](#), to the southwest corner of section 31, township 16 south, range 26 east, Grant County; thence west to the southwest corner of section 35, township 16 south, range 25 east, Crook County; thence north to the southwest corner of section 2, township 16 south, range 25 east, Crook County; thence west to the southwest corner of section 5, township 16 south, range 25 east, Crook County; thence north to the northwest corner of section 5, township 16 south, range 25 east, Crook County; thence west to the northeast corner of section 2, township 16 south, range 24 east, Crook County; thence south to the southeast corner of section 11, township 16 south, range 24 east Crook County; thence west to the southwest corner of section 11, township 16 south, range 24 east, Crook County; thence north to the northwest corner of section 2, township 16 south, range 24 east, Crook County; thence west to the northeast corner of the northwest quarter of section 4, township 16 south, range 21 east, Crook County; thence south to the southeast corner of the northwest quarter of section 4, township 16 south, range 21 east, Crook County; thence west to the southeast corner of the northeast quarter section 5, township 16 south, range 21 east, Crook County; thence south to the southeast corner of section 8, township 16 south, range 21 east, Crook County; thence west to the southwest corner of section 8, township 16 south, range 20 east, Crook County; thence north to the southwest corner of section 5, township 16 south, range 20 east, Crook County; thence west to the southwest corner of section 5, township 16 south, range 18 east, Crook County; thence north to the northwest corner of section 5, township 16 south, range 18 east, Crook County; thence west to the southwest corner of section 34, township 15 south, range 17 east, Crook County; thence north to the northwest corner of section 27, township 15 south, range 17 east, Crook County; thence west to the southwest corner of section 20, township 15 south, range 17 east, Crook County; thence north to the northwest corner of the southwest quarter section of section 5, township 15 south, range 17 east, Crook County; thence east to line of ordinary high water of Ochoco Reservoir Crook County; thence easterly following the southerly line of ordinary high water of Ochoco Reservoir to the confluence of Ochoco Creek channel and Ochoco Reservoir at the line of ordinary high water in or near the center of section 35, township 14 south, range 17 east, Crook County; thence north to the center line of Ochoco Highway US 26 in or near section 35 township 14 south, range 17 east, Crook County; thence westerly following the center line of Ochoco Highway US 26 to NE Mill Creek Road in or near the northeast corner of section 34, township 14 south, range 17 east, Crook County; thence northerly following the center line of NE Mill Creek Road to the common section line of section 22 and section 27, township 14 south, range 17 east, Crook County; thence west to the southwest corner of section 20, township 14 south, range 17 east, Crook County; thence north to the southwest corner of section 17, township 14 south, range 17 east, Crook County; thence west to the southwest corner of section 18, township 14 south, range 17 east, Crook County; thence north to the southwest corner of section 7, township 14 south, range 17 east, Crook County; thence west to the southwest corner of section 11, township 14 south, range 16 east, Crook

County; thence north to the southwest corner of section 35, township 13 south, range 16 east, Crook County; thence west to the southwest corner of section 33, township 13 south, range 16 east, Crook County; thence north to the southwest corner of section 21, township 13 south, range 16 east, Crook County; thence west to the common boundary of Crook County and Jefferson County, as set forth in [ORS 201.070 \(Crook County\)](#) and [201.160 \(Jefferson County\)](#), in or near section 19, township 13 south, range 15 east, Crook County; thence northerly on the common boundary of Crook County and Jefferson County, as set forth in [ORS 201.070 \(Crook County\)](#) and [201.160 \(Jefferson County\)](#), to the northwest corner of section 31, township 12 south, range 15 east, Jefferson County; thence east to the northwest corner of section 34, township 12 south, range 15 east, Jefferson County; thence north to the northwest corner of section 3, township 12 south, range 15 east, Jefferson County; thence east to the northwest corner of section 6, township 12 south, range 16 east, Jefferson County; thence north to the point of beginning.

(4) The boundary of the Maury Mountains Unit of the Central Oregon Forest Protection District is as follows: Beginning at the northwest corner of section 18, township 17 south, range 18 east, Crook County; thence east to the northeast corner of section 15, township 17 south, range 21 east, Crook County; thence south to the northeast corner of section 27, township 17 south, range 21 east, Crook County; thence east to the northeast corner of section 25, township 17 south, range 21 east, Crook County; thence south to the southeast corner of section 36, township 17 south, range 21 east, Crook County; thence east to the northeast corner of section 1, township 18 south, range 21 east, Crook County; thence south to the southeast corner of section 13, township 18 south, range 21 east, Crook County; thence west to the southeast corner of section 18, township 18 south, range 20 east, Crook County; thence south to the southeast corner of section 30, township 18 south, range 20 east, Crook County; thence west to the southwest corner of section 29, township 18 south, range 19 east, Crook County; thence north to the southwest corner of section 20, township 18 south, range 19 east, Crook County; thence west to the southwest corner of section 19, township 18 south, range 19 east, Crook County; thence north to the southwest corner of section 18, township 18 south, range 19 east, Crook County; thence west to the southwest corner of section 16, township 18 south, range 18 east, Crook County; thence north to the southwest corner of section 4, township 18 south, range 18 east, Crook County; thence west to the southwest corner of section 5, township 18 south, range 18 east, Crook County; thence north to the northwest corner of section 5, township 18 south, range 18 east, Crook County; thence west to the southwest corner of section 31, township 17 south, range 18 east, Crook County; thence north to the point of beginning.

(5) The area within the The Dalles Unit of the Central Oregon Forest Protection District is contained within the boundaries of seven parcels described in subsections (a), (b), (c), (d), (e), (f) and (g) below:

(a) Beginning at the point where the common boundary of Hood River County and Multnomah County, as set forth in [ORS 201.030 \(Clackamas County\)](#) and [201.260 \(Multnomah County\)](#), intersect with the line of ordinary low water on the southern shore of the Columbia River in or near section 23, township 2 north, range 7 east, Hood River County; thence easterly on the line of ordinary low water on the southern shore of the Columbia River to the common line between section 12, township 2 north, range 12 east and section 7, township 2 north, range 13 east, Wasco County; thence south to the northern boundary of the Bonneville Power Administration's Big Eddy-Troutdale powerline right of way in or near section 19, township 1 north, range 13 east, Wasco County; thence easterly on the northern boundary of the Bonneville Power Administration's Big Eddy-Troutdale powerline right of way to the common line between section 16, township 1 north, range 13 east and section 21, township 1 north, range 13 east, Wasco County; thence east to the centerline of the Northern Wasco County Public Utility District's Dufur-The Dalles powerline right of way in or near section 21, township 1 north, range 13 east, Wasco County; thence southerly on the centerline of the Northern Wasco County Public Utility District's Dufur-The Dalles powerline right of way to the common line between section 23, township 1 south, range 13 east and section 26, township 1 south, range 13 east, Wasco County; thence west to southeast corner of the southwest quarter of the southeast quarter of section 23, township 1 south, range 13 east, Wasco County; thence south to the northeast corner of the southwest quarter of the northeast quarter of section 35, township 1 south, range 13 east; Wasco County; thence east to the northeast corner of the southeast quarter of the northeast quarter of section 35, township 1 north, range 13 east, Wasco County; thence south to the centerline of U.S. Highway 197 in or near section 35, township 1 south, range 13 east; Wasco County; thence southerly on the centerline of U.S. Highway

197 to the centerline of Dufur Gap County Road, in section 11, township 2 south, range 13 east Wasco County; thence southerly on the centerline of Dufur Gap County Road to the centerline of U.S. Highway 197, in section 11, township 3 south, range 13 east, Wasco County; thence southerly on the centerline of U.S. Highway 197 to the center of the main channel of White River, in section 11, township 4 south, range 13 east, Wasco County; thence westerly on the center of the main channel of White River to the common line between section 25, township 4 south, range 12 east and section 30, township 4 south, range 13 east, Wasco County; thence south to the southeast corner of section 36, township 4 south, range 12 east, Wasco County; thence west to the southeast corner of section 34, township 4 south, range 12 east, Wasco County; thence south to the McQuinn Line and the northern boundary of the Warm Springs Indian Reservation in or near section 10, township 6 south, range 12 east, Wasco County; thence westerly on the McQuinn Line and the northern boundary of the Warm Springs Indian Reservation to the common boundary of Clackamas County and Wasco County, as set forth in [ORS 201.030 \(Clackamas County\)](#) and [201.330 \(Wasco County\)](#), in or near section 7, township 5 south, range 9 east, Wasco County; thence northerly on the common boundary of Clackamas County and Wasco County, as set forth in [ORS 201.030 \(Clackamas County\)](#) and [201.330 \(Wasco County\)](#), to the boundary of Hood River County, as set forth in [ORS 201.140 \(Hood River County\)](#), in or near section 5, township 4 south, range 9 east, Wasco County; thence northerly on the common boundary of Clackamas County and Hood River County, as set forth in [ORS 201.030 \(Clackamas County\)](#) and [201.140 \(Hood River County\)](#), to the boundary of Multnomah County, as set forth in [ORS 201.260 \(Multnomah County\)](#), in or near section 27, township 1 south, range 8 east, Hood River County; thence northerly on the common boundary of Hood River County and Multnomah County, as set forth in [ORS 201.140 \(Hood River County\)](#) and [201.260 \(Multnomah County\)](#), to the point of beginning.

(b) Beginning at the northwest corner of the northwest quarter of the southwest quarter of section 2, township 6 south, range 11 east, Wasco County; thence east to the northeast corner of the northwest quarter of the southwest quarter of section 2, township 6 south, range 11 east, Wasco County; thence south to the northeast corner of the southwest quarter of the southwest quarter of section 2, township 6 south, range 11 east, Wasco County; thence east to the northeast corner of the southeast quarter of the southwest quarter of section 2, township 6 south, range 11 east, Wasco County; thence south to the southeast corner of the northeast quarter of the northwest quarter of section 11, township 6 south, range 11 east, Wasco County; thence west to the southwest corner of the northeast quarter of the northwest quarter of section 11, township 6 south, range 11 east, Wasco County; thence north to the southwest corner of the southeast quarter of the southwest quarter of section 2, township 6 south, range 11 east, Wasco County; thence west to the southwest corner of the southeast quarter of section 3, township 6 south, range 11 east, Wasco County; thence north to the southwest corner of the northwest quarter of the southeast quarter of section 3, township 6 south, range 11 east, Wasco County; thence west to the southwest corner of the northwest quarter of the southwest quarter of section 3, township 6 south, range 11 east, Wasco County; thence north to the northeast corner of the southwest quarter of section 3, township 6 south, range 11 east, Wasco County; thence east to the northwest corner of the northeast quarter of the southwest quarter of section 3, township 6 south, range 11 east, Wasco County; thence north to the northwest corner of the northeast quarter of the northwest quarter of section 3, township 6 south, range 11 east, Wasco County; thence east to the northeast corner of the northwest quarter of section 3, township 6 south, range 11 east, Wasco County; thence south to the northeast corner of the southwest quarter of section 3, township 6 south, range 11 east, Wasco County; thence east to the point of beginning.

(c) Beginning at the northwest corner of the southeast quarter of section 9, township 6 south, range 11 east, Wasco County; thence east to the northeast corner of the northwest quarter of the southwest quarter of section 10 township 6 south, range 11 east, Wasco County; thence south to the southeast corner of lot 4 of section 10, township 6 south, range 11 east, Wasco County; thence west to the southwest corner of lot 4 of section 10, township 6 south, range 11 east, Wasco County; thence north to the southwest corner of the northwest quarter of the southwest quarter of section 10, township 6 south, range 11 east, Wasco County; thence west to the southeast corner of the northwest quarter of the southeast quarter of section 9, township 6 south, range 11 east, Wasco County; thence south to the southeast corner of lot 2 of section 9, township 6 south, range 11 east, Wasco County; thence west to the southwest corner of lot 2 of section 9, township 6 south, range 11 east, Wasco County; thence north to the point of beginning.

(d) Beginning at the northwest corner of the northeast quarter of the southwest quarter of section 11, township 6 south, range 11 east, Wasco County; thence east to the northeast corner of the northeast quarter of the southwest quarter of section 11, township 6 south, range 11 east, Wasco County; thence south to the southwest corner of the northeast quarter of the southwest quarter of section 11, township 6 south, range 11 east, Wasco County; thence west to the southwest corner of the northeast quarter of the southwest quarter of section 11, township 6 south, range 11 east, Wasco County; thence north to the point of beginning.

(e) Beginning at the northwest corner of the northeast quarter of the southeast quarter of section 6, township 6 south, range 12 east, Wasco County; thence east to the McQuinn Line and the northern boundary of the Warm Springs Indian Reservation in section 6, township 6 south, range 12 east, Wasco County; thence easterly on the McQuinn Line and the northern boundary of the Warm Springs Indian Reservation to the common line between section 4, township 6 south, range 12 east and section 9, township 6 south, range 12 east, Wasco County; thence west to the southwest corner of the southeast quarter of the southeast quarter of section 6, township 6 south, range 12 east, Wasco County; thence north to the point of beginning.

(f) Beginning at the southwest corner of section 29, township 5 south, range 11 east, Wasco County; thence north to the McQuinn Line and the northern boundary of the Warm Springs Indian Reservation in section 29, township 5 south, range 11 east, Wasco County; thence easterly on the McQuinn Line and the northern boundary of the Warm Springs Indian Reservation to the common line between the southwest quarter of the southwest quarter and the southeast quarter of the southwest quarter of section 29, township 5 south, range 11 east, Wasco County; thence south to the southeast corner of the southwest quarter of the southwest quarter of section 29, township 5 south, range 11 east; Wasco County; thence west to the point of beginning.

(g) Beginning at the southwest corner of the southeast quarter of the southwest quarter of section 35, township 5 south, range 11 east, Wasco County; thence north to the McQuinn Line and the northern boundary of the Warm Springs Indian Reservation in section 35, township 5 south, range 11 east, Wasco County; thence easterly on the McQuinn Line and northern boundary of the Warm Springs Indian Reservation to the common line between section 35, township 5 south, range 11 east and section 36, township 5 south, range 11 east, Wasco County; thence south to the southeast corner of section 35, township 5 south, range 11 east, Wasco County; thence west to the point of beginning.

[Chapter 629](#)

[Division 41](#)

[PROTECTION ADMINISTRATION](#)

629-041-0550

Northeast Oregon Forest Protection District Boundary

The boundary of the Northeast Oregon Forest Protection District is as follows: Beginning at the point where the common line of township 36 east and township 37 east intersect with the northern boundary of the state of Oregon, as set forth in ORS 201.005, in or near section 18, township 6 north south, range 37 east, Umatilla County; thence easterly on the northern boundary of the state of Oregon, as set forth in ORS 201.005, to the eastern boundary of the state of Oregon, as set forth in ORS 201.005, in or near section 14, township 6 north, range 47 east; Wallowa County; thence southerly on the eastern boundary of the state of Oregon, as set forth in ORS 201.005, to the common line of section 19 and section 30, township 5 south, range 49 east, Wallowa County; thence west to the southeast corner of section 23, township 5 south, range 48 east, Wallowa County; thence south to the southeast corner of section 26, township 5 south, range 48 east, Wallowa County; thence west to the southeast corner of section 28, township 5 south, range 48 east, Wallowa County; thence south to the northeast corner of section 4, township 6 south, range 48 east, Baker County; thence east to the northeast corner of section 3, township 6 south, range 48 east, Baker County; thence south to the southeast corner of section 3, township 6 south, range 48 east, Baker County; thence west to the southeast corner of section 4, township 6 south, range 48 east, Baker County; thence south to the southeast corner of section 9, township 6 south, range 48 east, Baker County; thence west to the southeast corner of section 8, township 6 south, range 48 east, Baker County; thence south to the southeast corner of section 17, township 6 south, range 48 west, Baker County; thence west to the southeast corner of section 18, township 6 south, range 48 west, Baker County; thence south to the southeast corner of section 30, township 7 south, range 48 west, Baker County; thence west to the southwest corner of the southeast quarter of section 30, township 7 south, range 46 east, Baker County; thence north to the southwest corner of the northeast quarter of section 30, township 7 south, range 46 east, Baker County; thence west to the southeast corner of the northeast quarter of section 26, township 7 south, range 45 east, Baker County; thence south to the northeast corner of section 2, township 8 south, range 45 east, Baker County; thence east to the northeast corner of section 1, township 8 south, range 45 east, Baker County; thence south to the northeast corner of section 12, township 8 south, range 45 east, Baker County; thence east to the northeast corner of section 7, township 8 south, range 46 east, Baker County; thence south to the southeast corner of section 30, township 8 south, range 46 east, Baker County; thence west to the southwest corner of section 28, township 8 south, range 45 east, Baker County; thence north to the southwest corner of section 21, township 8 south, range 45, east, Baker County; thence west to the southwest corner of section 19, township 8 south, range 45 east, Baker County; thence north to the southwest corner of section 18, township 8 south, range 45 east, Baker County; thence west to the southwest corner of section 17, township 8 south, range 44 east, Baker County; thence north to the southwest corner of section 8, township 8 south, range 44 east, Baker County; thence west to the southwest corner of section 9, township 8 south, range 43 east, Baker County; thence north to the southwest corner of the northwest quarter of section 33, township 7 south, range 43 east, Baker County; thence west to the southwest corner of the

northwest quarter of section 32, township 7 south, range 43 east, Baker County; thence north to the southwest corner of the northwest quarter of section 29, township 7 south, range 43 east, Baker County; thence west to the southwest corner of the northwest quarter of section 28, township 7 south, range 42 east, Baker County; thence north to the southwest corner of the northwest quarter of section 21, township 7 south, range 42 east, Baker County; thence west to the southwest corner of the northwest quarter of section 20, township 7 south, range 42 east, Baker County; thence north to the southwest corner of section 5, township 7 south, range 42 east, Baker County; thence west to the southwest corner of the southeast quarter of section 6, township 7 south, range 42 east, Baker County; thence north to the southwest corner of the southeast quarter of section 31, township 6 south, range 42, east, Baker County; thence west to the southwest corner of section 31, township 6 south, range 42 east, Union County; thence north to the southwest corner of section 30, township 6 south, range 42 east, Union County; thence west to the southwest corner of section 25, township 6 south, range 41 east, Union County; thence north to the southwest corner of section 24, township 6 south, range 41 east, Union County; thence west to the southwest corner of section 23, township 6 south, range 41 east, Union County; thence north to the southwest corner of section 14, township 6 south, range 41 east, Union County; thence west to the southwest corner of the southeast quarter of section 14, township 6 south, range 40 east, Union County; thence north to the northwest corner of the northeast quarter of section 2, township 6 south, range 40 east, Union County; thence west to the southwest corner of section 35, township 5 south, range 40 east, Union County; thence north to the southwest corner of section 23, township 5 south, range 40 east, Union County; thence west to the southwest corner of the southeast quarter of section 22, township 5 south, range 40 east, Union County; thence north to the southwest corner of the southeast quarter of section 15, township 5 south, range 40 east, Union County; thence west to the southwest corner of section 15, township 5 south, range 40 east, Union County; thence north to the northwest corner of section 3, township 5 south, range 40 east, Union County; thence east to the northwest corner of the northeast quarter of section 2, township 5 south, range 40 east, Union County; thence north to the centerline of High Valley Road, a county road, in or near the southwest quarter of the southeast quarter of section 14, township 4 south, range 40 east, Union County; thence northerly on the centerline of High Valley Road, a county road, to the common line of the north half and the south half of the northeast quarter of the southeast quarter of section 21, township 3 south, range 40 east, Union County; thence east to the centerline of Mill Creek Road, a county road, in or near the northwest quarter of the southeast quarter of section 22, township 3 south, range 40 east, Union County; thence southeasterly on the centerline of Mill Creek Road, a county road, to the centerline of Hidden Valley Lane, a county road, in or near the southeast quarter of the southeast quarter of section 22, township 3 south, range 40 east, Union County; thence easterly on the centerline of Hidden Valley Lane, a county road, to the point directly south of the most southern centerline of Wade Road, a county road, in or near the southwest quarter of the southwest quarter of section 23, township 3 south, range 40 east, Union County; thence north to the most southern centerline of Wade Road, a county road, in or near the northwest quarter of the northwest quarter of section 23, township 3 south, range 40 east, Union County; thence northerly and westerly on the centerline of Wade Road, a county road, to the centerline of Haefer Lane, a county road, in or near the southwest quarter of the southwest quarter of section 14, township 3 south, range 40 east, Union County; thence northerly and easterly on the centerline of Haefer Lane, a county road, to the centerline of Stackland Road, a county road, in or near the southwest quarter of the southwest quarter of section

14, township 3 south, range 40 east, Union County; thence northerly on the centerline of Stackland Road, a county road, to the centerline of Lantz Lane, a county road, in or near the southwest quarter of the southwest quarter of section 11, township 3 south, range 40 east, Union County; thence westerly on the centerline of Lantz Lane, a county road to the centerline of Lower Cove Road, a county road, in or near the southwest quarter of the southwest quarter of section 10, township 3 south, range 40 east, Union County; thence northerly on the centerline of Lower Cove Road, a county road, to the centerline of Greys Corner Road, a county road, in or near the northwest quarter of the northeast quarter of section 13, township 2 south, range 39 east, Union County; thence northerly on the centerline of Greys Corner Road, a county road, to the centerline of Rhinehart Lane, a county road, in or near the northeast quarter of the northwest quarter of section 10, township 1 south, range 39 east, Union County; thence northeasterly on the centerline of Rhinehart Lane, a county road, to the common line of township 1 north and township 1 south, in or near the northeast quarter of the northeast quarter of section 2, township 1 south, range 39 east, Union County; thence east to the northwest corner of section 6, township 1 south, range 40 east, Union County; thence north to the northwest corner of section 30, township 1 north, range 40 east, Union County; thence east to the northwest corner of section 27, township 1 north, range 40 east, Union County; thence north to the northwest corner of section 22, township 1 north, range 40 east, Union County; thence east to the northwest corner of section 23, township 1 north, range 40 east, Union County; thence north to the centerline of Oregon Highway 82, in or near the southwest quarter of the southwest quarter of section 2, township 1 north, range 40 east, Union County; thence westerly on the centerline of Oregon Highway 82 to the centerline of Good Road, a county road, in or near the southwest quarter of the southeast quarter of section 5, township 1 north, range 40 east, Union County; thence northerly on the centerline of Good Road, a county road, to the centerline of Parsons Lane, a county road, in or near the southwest quarter of the southeast quarter of section 32, township 2 north, range 40 east, Union County; thence westerly on the centerline of Parsons Road, a county road, to the common line of township 1 north and township 2 north, in or near the southeast quarter of the southeast quarter of section 36, township 2 north, range 39 east, Union County; thence west to the southeast corner of section 33, township 2 north, range 39 east, Union County; thence south to the southeast corner of the northeast quarter of section 16, township 1 north, range 39 east, Union County; thence west to the southeast corner of the southwest quarter of the northeast quarter of section 16, township 1 north, range 39 east, Union County; thence south to the northeast corner of the northwest quarter of the northeast quarter of section 21, township 1 north, range 39 east, Union County; thence east to the northeast corner of section 21, township 1 north, range 39 east, Union County; thence south to the northeast corner of section 28, township 1 north, range 39 east, Union County; thence east to the northeast corner of section 27, township 1 north, range 39 east, Union County; thence south to the southeast corner of section 34, township 1 north, range 39 east, Union County; thence west to the centerline of Hunter Road, a county road, in or near the northeast quarter of the northeast quarter of section 4, township 1 north, range 38 east, Union County; thence southerly on the centerline of Hunter Road, a county road, to the centerline of Monroe Lane, a county road, in or near the northeast quarter of the northwest quarter of the northwest quarter of section 3, township 2 south, range 38 east, Union County; thence westerly on the centerline of Monroe Lane, a county road, to the centerline of Orchard Road, a county road, in or near the northeast quarter of the northeast quarter of section 4, township 2 south, range 38 east, Union County; thence southerly on the centerline of Orchard

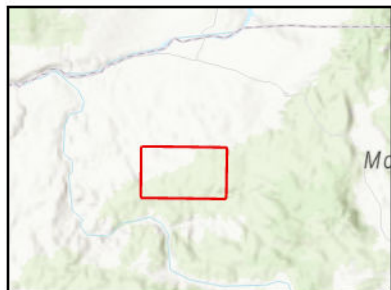
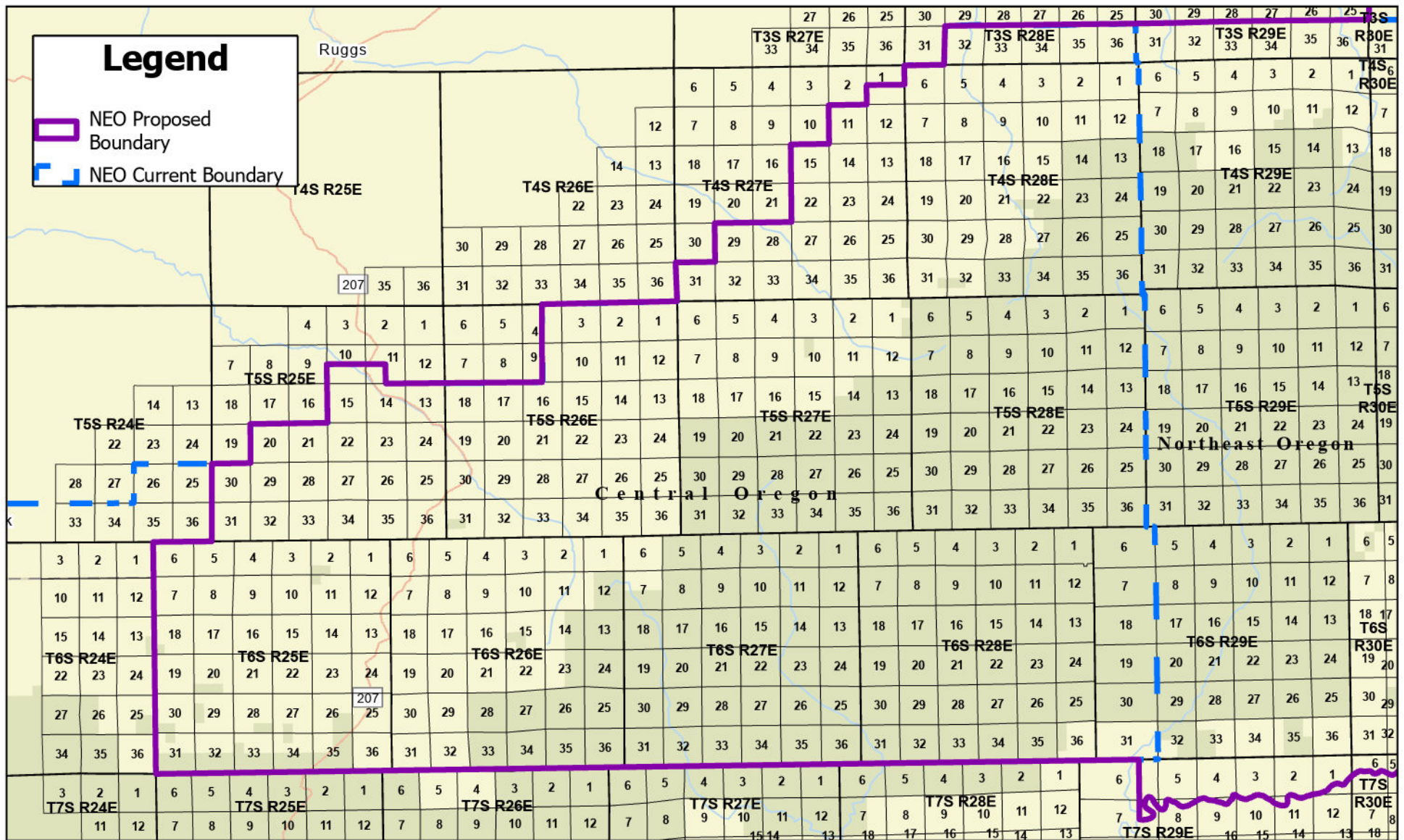
Road, a county road, to the centerline of Standley Road, a county road, in or near the northwest quarter of the northeast quarter of section 9, township 2 south, range 38 east, Union County; thence westerly on the centerline of Standley Road, a county road, to the centerline of Mount Glen Road, a county road, in or near the northeast quarter of the northwest quarter of section 9, township 2 south, range 38 east, Union County; thence southerly on the centerline of Mount Glen Road, a county road, to the common line of section 21 and section 28, township 2 south, range 39 east, in or near the northeast quarter of the northwest quarter of section 28, township 2 south, range 39 east, Union County; thence west to the southeast corner of section 24, township 2 south, range 37 east, Union County; thence south to the centerline of U.S. Highway 30, in or near the southeast quarter of the southeast quarter of section 36, township 2 north, range 37 east, Union County; thence southerly on the centerline of U.S. Highway 30 to the common line of the east half and the west half of section 6, township 3 south, range 38 east, in or near the northeast quarter of the southwest quarter of section 6, township 3 south, range 38 east, Union County; thence south to the northeast corner of the northwest quarter of section 18, township 3 south, range 38 east, Union County; thence east to the centerline of Twelfth Street, a city street, in or near the northeast quarter of the northwest quarter of section 17, township 3 south, range 38 east, Union County; thence southerly on the centerline of Twelfth Street, a city street, to the common line of the north half and the south half of the southeast quarter, in or near the southwest quarter of the southeast quarter, of section 17, township 3 south, range 38 east, Union County; thence east to the centerline of Foothill Road, a county road, in or near the southeast quarter of the southwest quarter of section 16, township 3 south, range 38 east, Union County; thence southerly on the centerline of Foothill Road, a county road, to the centerline of the eastbound lanes of Interstate 84, in or near the southwest quarter of the northeast quarter of section 2, township 4 south, range 38 east, Union County; thence southerly on the centerline of the eastbound lanes of Interstate 84 to the common line of section 2 and section 11, township 4 south, range 38 east, in or near the northeast quarter of the northeast quarter of section 11, township 4 south, range 38 east, Union County; thence east to the northeast corner of the northwest quarter of section 8, township 4 south, range 39 east, Union County; thence south to the northeast corner of the southwest quarter of section 17, township 4 south, range 39 east, Union County; thence east to the northeast corner of the southeast quarter of section 16, township 4 south, range 39 east, Union County; thence south to the northeast corner of section 21, township 4 south, range 39 east, Union County; thence east to the northeast corner of section 22, township 4 south, range 39 east, Union County; thence south to the northeast corner of section 27, township 4 south, range 39 east, Union County; thence east to the northeast corner of section 26, township 4 south, range 39 east, Union County; thence south to the southeast corner of the northeast quarter of section 2, township 5 south, range 39 east, Union County; thence west to the southeast corner of the northeast quarter of section 1, township 5 south, range 38 east, Union County; thence south to the northeast corner of section 13, township 5 south, range 38 east, Union County; thence east to the northeast corner of section 18, township 5 south, range 39 east, Union County; thence south to the southeast corner of section 19, township 5 south, range 39 east, Union County; thence west to the southeast corner of section 24, township 5 south, range 38 east, Union County; thence south to the southeast corner of the northeast quarter of section 36, township 5 south, range 38 east, Union County; thence west to the southeast corner of the of the northeast quarter of section 35, township 5 south, range 38 east, Union County; thence south to the southeast corner of section 11, township 6 south, range 38 east, Union County; thence west to the

southeast corner of section 10, township 6 south, range 38 east, Union County; thence south to the southeast corner of section 15, township 6 south, range 38 east, Union County; thence west to the southeast corner of section 16, township 6 south, range 38 east, Union County; thence south to the centerline of Foothill Road, a county road, in or near the northeast quarter of the northeast quarter of section 4, township 7 south, range 38 east, Baker County; thence southerly on the centerline of Foothill Road, a county road, to the common line of section 22 and section 23, township 7 south, range 38 east, in or near the northeast quarter of the southeast quarter of section 22, township 7 south, range 38 east, Baker County; thence south to the common line of township 7 south and township 8 south, in or near the northeast quarter of the northeast quarter of section 3, township 8 south, range 38 east, Baker County; thence east to the northeast corner of section 1, township 8 south, range 38 east, Baker County; thence south to the northeast corner of the southeast quarter of section 25, township 8 south, range 38 east, Baker County; thence east to the northeast corner of the southeast quarter of section 30, township 8 south, range 39 east, Baker County; thence south to the northeast corner of section 6, township 9 south, range 39 east, Baker County; thence east to the northeast corner of the northwest quarter of section 5, township 9 south, range 39 east, Baker County; thence south to the northeast corner of the southeast quarter of the northwest quarter of section 5, township 9 south, range 39 east, Baker County; thence east to the northeast corner of the southeast quarter of the northwest quarter of section 3, township 9 south, range 39 east, Baker County; thence south to the northeast corner of the northwest quarter of section 15, township 9 south, range 39 east, Baker County; thence east to the northeast corner of section 14, township 9 south, range 39 east, Baker County; thence south to the northeast corner of the southeast quarter of section 23, township 9 south, range 39 east, Baker County; thence east to the northeast corner of the southeast quarter of section 24, township 9 south, range 39 east, Baker County; thence south to the northeast corner of section 36, township 10 south, range 39 east, Baker County; thence east to the northwest corner of section 35, township 10 south, range 40 east, Baker County; thence north to the northwest corner of section 26, township 10 south, range 40 east, Baker County; thence east to the northeast corner of section 28, township 10 south, range 41 east, Baker County; thence south to the northeast corner of the southeast quarter of the northeast quarter of section 33, township 10 south, range 41 east, Baker County; thence east to the northeast corner of the southeast quarter of the northwest quarter of section 31, township 10 south, range 42 east, Baker County; thence south to the northeast corner of the northwest quarter of section 6, township 11 south, range 42 east, Baker County; thence east to the centerline of the eastbound lanes of Interstate 84, in or near the northeast quarter of the northeast quarter of section 3, township 11 south, range 42 east, Baker County; thence southeasterly on the centerline of the eastbound lanes of Interstate 84 to the common line of township 11 south, range 42 east and township 11 south, range 43 east, in or near the northeast quarter of the northeast quarter of section 12, township 11 south, range 42 east, Baker County; thence south to the common boundary of Baker County and Malheur County, as set forth in ORS 201.010 and 201.230, in or near the southeast quarter of the southeast quarter of section 25, township 13 south, range 42 east, Baker County; thence westerly, northerly and southerly on the common boundary of Baker County and Malheur County, as set forth in ORS 201.010 and 201.230, to the northeast corner of the southeast quarter of the southeast quarter of section 25, township 14 south, range 37 east, Baker County; thence east to the northeast corner of the southwest quarter of the southwest quarter of section 30, township 14 south, range 38 east, Malheur County; thence south to the northeast

corner of the northwest quarter of the northwest quarter of section 31, township 14 south, range 38 east, Malheur County; thence east to the northeast corner of section 31, township 14 south, range 38 east, Malheur County; thence south to the northeast corner of the southeast quarter of section 31, township 14 south, range 38 east, Malheur County; thence east to the northeast corner of the northwest quarter of the southwest quarter of section 32, township 14 south, range 38 east, Malheur County; thence south to the northeast corner of the northwest quarter of the northwest quarter of section 5, township 15 south, range 38 east, Malheur County; thence east to the northeast corner of section 5, township 15 south, range 38 east, Malheur County; thence south to the southeast corner of section 20, township 15 south, range 38 east, Malheur County; thence west to the southeast corner of section 19, township 15 south, range 38 east, Malheur County; thence south to the southeast corner of section 30, township 15 south, range 38 east, Malheur County; thence west to the southeast corner of section 27, township 15 south, range 37 east, Malheur County; thence south to the southeast corner of section 34, township 15 south, range 37 east, Malheur County; thence west to the boundary of the John Day-Ochoco Unit of the Central Oregon Forest Protection District, as set forth in OAR 629-041-0515(3), in or near the southwest quarter of the southwest quarter of section 31, township 15 south, range 37 east, Malheur County; thence northerly on the boundary of the John Day-Ochoco Unit of the Central Oregon Forest Protection District, as set forth in OAR 629-041-0515(3) to the center of the main channel of the North Fork John Day River in section 7, township 7 south, range 29 east, Grant County; thence North to the southwest corner of the southeast section 31, township 6 south, range 29 east, Morrow County; thence west to the southwest corner of section 31, township 6 south, range 25 east, Morrow County; thence north to the northwest corner of section 6, township 6 south, range 25 east, Morrow County; thence east to the southwest corner of section 31, township 5 south, range 25 east, Morrow County; thence north to the northwest corner of section 30, township 5 south, range 25 east, Morrow County; thence east to the northwest corner of section 29, township 5 south, range 25 east, Morrow County; thence north to the northwest corner of section 20, township 5 south, range 25 east, Morrow County; thence east to the northwest corner of section 22, township 5 south, range 25 east, Morrow County; thence north to the northwest corner of the southwest quarter of section 10, township 5 south, range 25 east, Morrow County; thence east to the northeast corner of the southwest quarter of section 11, township 5 south, range 25 east, Morrow County; thence south to the northeast corner of the northwest quarter of section 14, township 5 south, range 25 east, Morrow County; thence east to the northwest corner of the northeast quarter of section 16, township 5 south, range 26 east, Morrow County; thence north to the northwest corner of the northeast quarter of section 4, township 5 south, range 26 east, Morrow County; thence east to the northwest corner of section 6, township 5 south, range 27 east, Morrow County; thence north to the northwest corner of section 31, township 4 south, range 27 east, Morrow County; thence east to the northwest corner of section 32, township 4 south, range 27 east, Morrow County; thence north to the northwest corner of section 29, township 4 south, range 27 east, Morrow County; thence east to the northwest corner of section 27, township 4 south, range 27 east, Morrow County; thence north to the northwest corner of section 15, township 4 south, range 27 east, Morrow County; thence east to the northwest corner of section 14, township 4 south, range 27 east, Morrow County; thence north to the northwest corner of section 11, township 4 south, range 27 east, Morrow County; thence east to the northwest corner of section 12, township 4 south, range 27 east, Morrow County; thence north to the northwest corner of the southwest quarter of section 1, township 4 south, range 27 east, Morrow County; thence east to the northwest corner of the southwest quarter of section 6, township 4 south, range 28 east, Morrow County; thence north to the northwest corner of section 6, township 4 south, range 28 east, Morrow County; thence east to the northwest corner of section 5, township 4 south, range 28 east, Morrow County; thence north to the northwest corner of

section 32, township 3 south, range 28 east, Morrow County; thence east to the northwest corner of section 31, township 3 south, range 30 east, Umatilla County; thence north to the northwest corner of section 6, township 3 south, range 30 east, Umatilla County; thence east to the southwest corner of section 33, township 2 south, range 32 east, Umatilla County; thence north to the northwest corner of section 28, township 2 south, range 32 east, Umatilla County; thence east to the northeast corner of section 25, township 2 south, range 32 east, Umatilla County; thence north to the northwest corner of section 30, township 1 south, range 33 east, Umatilla County; thence east to the northwest corner of section 28, township 1 south, range 33 east, Umatilla County; thence north to the southwest corner of section 9, township 1 south, range 33 east, Umatilla County; thence west to the southwest corner of section 7, township 1 south, range 33 east, Umatilla County; thence north to the northwest corner of section 6, township 1 south, range 33 east, Umatilla County; thence east to the southwest corner of the southeast quarter of section 33, township 1 north, range 33 east, Umatilla County; thence north to the northwest corner of the southwest quarter of the southeast quarter of section 28, township 1 north, range 33 east, Umatilla County; thence east to the northwest corner of the southwest quarter of the southwest quarter of section 27, township 1 north, range 33 east, Umatilla County; thence north to the northwest corner of section 27, township 1 north, range 33 east, Umatilla County; thence east to the northwest corner of the northeast quarter of the northwest quarter of section 27, township 1 north, range 33 east, Umatilla County; thence north to the northwest corner of the northeast quarter of the northwest quarter of section 22, township 1 north, range 33 east, Umatilla County; thence east to the northwest corner of the northeast quarter of section 22, township 1 north, range 33 east, Umatilla County; thence north to the northwest corner of the northeast quarter of section 15, township 1 north, range 33 east, Umatilla County; thence east to the northwest corner of the northeast quarter of section 14, township 1 north, range 33 east, Umatilla County; thence north to the northwest corner of the northeast quarter of section 2, township 1 north, range 33 east, Umatilla County; thence east to the northwest corner of section 1, township 1 north, range 33 east, Umatilla County; thence north to the northwest corner of section 36, township 2 north, range 33 east, Umatilla County; thence east to the northwest corner of section 31, township 2 north, range 34 east, Umatilla County; thence north to the northwest corner of section 30, township 2 north, range 34 east, Umatilla County; thence east to the northwest corner of section 29, township 2 north, range 34 east, Umatilla County; thence north to the northwest corner of the southwest quarter of section 20, township 2 north, range 34 east, Umatilla County; thence east to the northwest corner of the southeast quarter of section 20, township 2 north, range 34 east, Umatilla County; thence north to the northwest corner of the southwest quarter of the northeast quarter of section 20, township 2 north, range 34 east, Umatilla County; thence east to the northwest corner of the southwest quarter of the northwest quarter of section 21, township 2 north, range 34 east, Umatilla County; thence north to the northwest corner of section 21, township 2 north, range 34 east, Umatilla County; thence east to the northwest corner of section 23, township 2 north, range 34 east, Umatilla County; thence north to the southwest corner of the northwest quarter of section 14, township 2 north, range 34 east, Umatilla County; thence west to the southwest corner of the southeast quarter of the northeast quarter of section 15, township 2 north, range 34 east, Umatilla County; thence north to the northwest corner of the northeast quarter of the southeast quarter of section 10, township 2 north, range 34 east, Umatilla County; thence east to the northwest corner of the southwest quarter of section 7, township 2 north, range 35 east, Umatilla County; thence

north to the northwest corner of section 6, township 2 north, range 35 east, Umatilla County; thence west to the southwest corner of section 31, township 3 north, range 35 east, Umatilla County; thence north to the northwest corner of the southwest quarter of section 31, township 3 north, range 35 east, Umatilla County; thence east to the northwest corner of the southwest quarter of section 33, township 3 north, range 35 east, Umatilla County; thence north to the northwest corner of section 33, township 3 north, range 35 east, Umatilla County; thence east to the northwest corner of the northeast quarter of the northwest quarter of section 35, township 3 north, range 35 east, Umatilla County; thence north to the northwest corner of the northeast quarter of the southwest quarter of section 26, township 3 north, range 35 east, Umatilla County; thence east to the northwest corner of the southeast quarter of section 26, township 3 north, range 35 east, Umatilla County; thence north to the northwest corner of the northeast quarter of section 26, township 3 north, range 35 east, Umatilla County; thence east to the northwest corner of the northeast quarter of the northeast quarter of section 26, township 3 north, range 35 east, Umatilla County; thence north to the northwest corner of the southeast quarter of the southeast quarter of section 23, township 3 north, range 35 east, Umatilla County; thence east to the northwest corner of the southwest quarter of the southwest quarter of section 24, township 3 north, range 35 east, Umatilla County; thence north to the southwest corner of the northwest quarter of section 13, township 3 north, range 35 east, Umatilla County; thence west to the southwest corner of the northeast quarter of section 14, township 3 north, range 35 east, Umatilla County; thence north to the southwest corner of the southeast quarter of section 11, township 3 north, range 35 east, Umatilla County; thence west to the southwest corner of section 11, township 3 north, range 35 east, Umatilla County; thence north to the northwest corner of section 26, township 4 north, range 35 east, Umatilla County; thence east to the northwest corner of section 25, township 4 north, range 35 east, Umatilla County; thence north to the northwest corner of section 24, township 4 north, range 35 east, Umatilla County; thence east to the northwest corner of section 19, township 4 north, range 36 east, Umatilla County; thence north to the northwest corner of section 18, township 4 north, range 36 east, Umatilla County; thence east to the northwest corner of section 15, township 4 north, range 36 east, Umatilla County; thence north to the northwest corner of section 3, township 4 north, range 36 east, Umatilla County; thence east to the southwest corner of section 31, township 5 north, range 37 east, Umatilla County; thence north to the point of beginning.

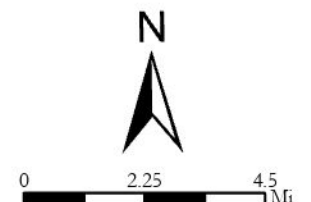


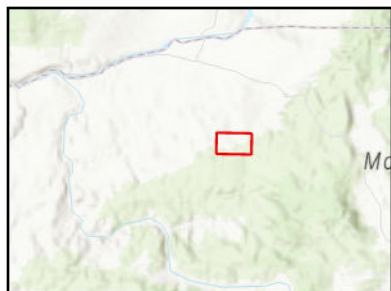
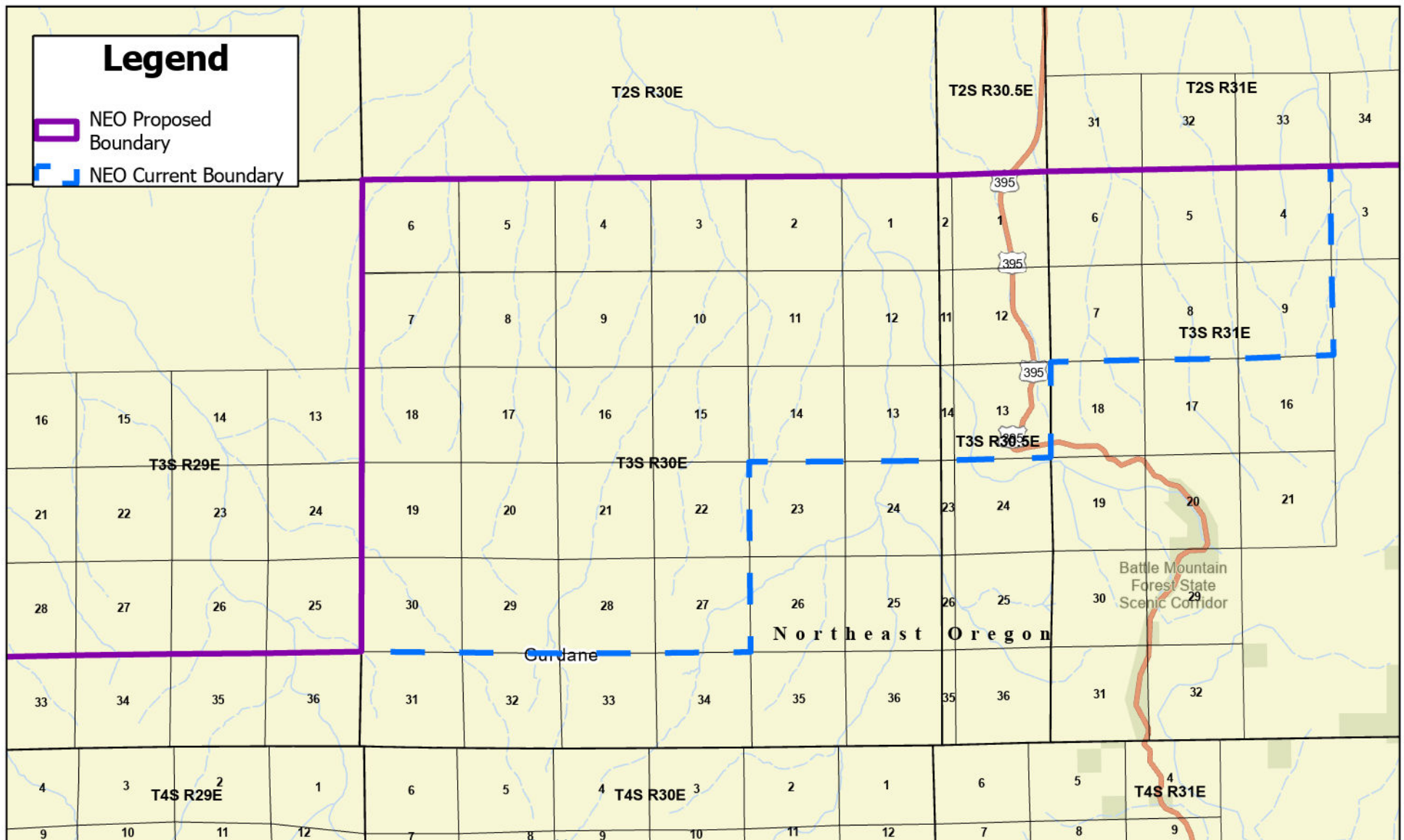
NEO District Boundary Change Proposal Morrow County Addition

Oregon State Parks, State of Oregon GEO, Esri, TomTom, Garmin, SafeGraph, METI/NASA, USGS, Bureau of Land Management, EPA, NPS, USDA, USFWS, Oregon State Parks, Esri, TomTom, Garmin, FAO, NOAA, USGS, EPA, USFWS, Esri, USGS

2025

Coordinate System: NAD 1983 Oregon Statewide Lambert Feet Intl





NEO District Boundary Change Proposal Gurdane Addition

Oregon State Parks, Esri, TomTom, Garmin, FAO, NOAA, USGS, EPA, USFWS, Oregon State Parks, State of Oregon GEO, Esri, TomTom, Garmin, SafeGraph, GeoTechnologies, Inc, METI/NASA, USGS, Bureau of Land Management, EPA, NPS, USDA, USFWS, Esri, USGS

2025

Coordinate System: NAD 1983 Oregon Statewide Lambert Feet Intl

