



# Oregon Board of Forestry

Wednesday, March 5, 2025

## Public Meeting Agenda

Revised  
2/28/25

### **Public Meeting Information**

The meeting will be open to the public, allowing for both in-person and virtual attendance. An opportunity for the public to provide general live testimony will be available. Instructions to sign up for a live testimony slot can be found on our website: <https://www.oregon.gov/odf/board/Pages/bofmeetings.aspx>. Written testimony may be submitted by emailing the following address: [boardofforestry@odf.oregon.gov](mailto:boardofforestry@odf.oregon.gov). Testimony will be accepted prior to the meeting date, and up to two weeks after the meeting has ended. Submissions should include meeting date and agenda item number/topic header with the written submission.

#### **In-Person Location:**

Oregon Department of Forestry  
2600 State St., Tillamook Room  
Salem, OR 97310

#### **Virtual Meeting Link:**

<https://www.youtube.com/c/OregonDepartmentofForestry>

---

## **March 5, 2025 Agenda**

### **Consent Agenda**

<p><b>A. Financial Dashboard for January, February</b> <i>James Short (Chief Financial Officer)</i> An executive financial report and summary will be captured monthly to ensure the Board of Forestry has up-to-date information for oversight of the Department's financial condition. This report will include the financial and budgetary status of the Department as well as other ancillary topics as appropriate. This is an information item.</p>
<p><b>B. Agency Director Financial Transactions, Fiscal Year 2024</b> <i>James Short (Chief Financial Officer)</i> The purpose of this agenda item is to meet the requirements of statewide policy by having the Board review and approve transactions submitted by the State Forester, Cal Mukumoto for Fiscal Year 2024. This is a decision item.</p>
<p><b>C. Central Oregon and Northeast Oregon District Boundary Change</b> <i>Levi Hopkins (Wildfire Prevention and Policy Manager)</i> Seeking approval from the Board to hold public hearings regarding a proposed boundary change for the Central Oregon and Northeast Oregon Forest Protection District Boundaries and to revise the administrative rules which describes each boundary. This is a decision item.</p>
<p><b>D. Silver Creek RFPA Expansion – Request for Hearing</b> <i>Levi Hopkins (Wildfire Prevention and Policy Manager)</i> Seeking approval from the Board to move forward with a public hearing for expanding the Silver Creek Rangeland Fire Protection Association. This is a decision item.</p>
<p><b>E. 2024 Board Governance Performance Self-Evaluation</b> <i>Sabrina Perez (Strategic Advisor for Agency Administration)</i> The Board of Forestry conducts an annual formal evaluation of their performance in meeting best practices of governance as reported in a key performance measure to the Oregon Legislature. This agenda item presents the final criteria to the Board for approval and initiates the annual self-evaluation process. This is a decision item.</p>



# Oregon Board of Forestry

Wednesday, March 5, 2025

## Public Meeting Agenda

Revised  
2/28/25

<b>F. Appointments to Emergency Fire Cost Committee</b> <i>James Short (Chief Financial Officer), Nancy Hirsch (Emergency Fire Cost Committee Administrator)</i> The purpose of this agenda item is to recommend the appointment of two candidates to a position on the Emergency Fire Cost Committee. This is a decision item.
<b>G. Government-to-Government Report on Tribal Relations</b> <i>Cindy Kolomechuk (Project Leader)</i> Annually, agencies are required to submit a report to the Governor and Legislative Commission on Indian Services (LCIS). The report includes the adopted policy, those responsible for developing and implementing agency programs affecting Tribes, the process the agency uses to identify programs affecting Tribes, and the method the Department uses to notify employees of the adopted policy. This is an information item.
<b>H. Forest Practices Interagency Meeting Report</b> <i>Josh Barnard (Forest Resources Division Chief)</i> The purpose of this agenda item is to summarize the 2024 annual meetings held with other state agencies regarding the sufficiency of the Forest Practice Rules and proper coordination with other agencies with an interest in the forest environment. This is an information item.

### Action and Information

8:15 am	<b>1. Opening Comments and Board Member Introductions</b> <i>Chair Kelly, Acting State Forester Skinner and members of the Board</i> This item serves as an opportunity for the Board Chair to offer housekeeping tips and best practices, and for Board Members to provide introductions. This is an information item.
8:45 am	<b>2. Public Forum</b> <i>Members of the Public</i> Sign-up instructions for providing public comments are posted on the Board's meeting webpage. Comments are limited to two minutes or less. Forum is reserved for remarks on information items and topics off the agenda. Comment times may be reduced at the discretion of the Board Chair. This is an information item.
9:00 am	<b>3. Private Forest Accord Draft Letter of Support</b> <i>Members of the Board</i> Review of a draft letter written in support of Private Forest Accord (PFA) funding that may be submitted to the Governor's Office. This is a decision item.
9:30 am	<b>4. Agency Demographics and Workforce Trends</b> <i>Amy Pena (DEI Coordinator)</i> This item serves as a response to the motion made at the January 2025 Board of Forestry meeting. An update will be provided on the request that the State Forester provide to the Board of Forestry with the headcount and percentages of employees by job category (permanent and seasonal) and self-reported protected class identity for each year from 2015-2024 in order to understand trends in diversifying the Department workforce. This is an information item.
10:00 am	<b>BREAK</b>

Oregon Department of Forestry

2600 State St., Salem, OR 97310

<https://www.oregon.gov/odf>



# Oregon Board of Forestry

Wednesday, March 5, 2025

## Public Meeting Agenda

Revised  
2/28/25

10:15 am	<b>5. Legislative Update and Board Legislative Engagement</b> <i>Derrick Wheeler (Legislative Coordinator), members of the Board</i> This item serves as an opportunity for the Department to provide updates on the 2025 legislative session. Board members can discuss taking an official position on a bill collectively. This is an information item.
11:00 am	<b>6. Board Governance Committee Update</b> <i>Brenda McComb (Board of Forestry Vice Chair, Governance Committee Chair)</i> This item serves as an opportunity for the Board of Forestry's Governance Committee to provide an update on their review of the Board Policies Manual and offer any recommendations for changes. This is an information item.
12:00 pm	<b>LUNCH</b>
1:00 pm	<b>7. Briefing on Tethered Logging to Inform Rulemaking</b> <i>Josh Barnard (Forest Resources Division Chief), Department Staff and Invited Guest Speakers</i> Section 7 of Senate Bill 1501 (2022) requires the Board to initiate rulemaking concerning tethered logging no later than March 17, 2025. The purpose of this agenda item is to initiate tethered logging rulemaking. The Department, along with guest speakers, will provide a briefing on tethered logging practices, its intersection with past and present forest practice rules, and available science on the topic.
2:45 pm	<b>8. Closing Comments</b> <i>Chair Kelly, Acting State Forester Skinner</i> The Board Chair will offer closing comments and mop up any outstanding work. This is an information item.
3:00 pm	<b>Adjourn</b>

**NOTE:** Times listed on the agenda are approximate. At the discretion of the chair, the time and order of agenda items—including the addition of breaks—may change to maintain meeting flow. The board will hear public testimony [\*excluding marked items] and engage in discussion before proceeding to the next item. \* A single asterisk preceding the item number marks a work session, and public testimony/comment will not be accepted.

**PUBLIC TESTIMONY:** The Board of Forestry places great value on information received from the public. The Board will only hold public testimony at the meeting for decision items. The Board generally accepts written comments on all agenda items except consent agenda items, other items specifically identified in the agenda, and Work Session items [see explanation below]. Those wishing to testify or present information to the Board are encouraged to:

- Provide written summaries of lengthy, detailed information.
- Remember that the value of your comments is in the substance, not length.
- For coordinated comments to the Board, endorse rather than repeat the testimony of others.
- To ensure the Board will have an opportunity to review and consider your testimony before the meeting, please send comments no later than 72 hours before the meeting date. If submitted after this window of time the testimony will be entered into the public record but may not be viewed by the Board until after the meeting.

**Oregon Department of Forestry**

2600 State St., Salem, OR 97310

<https://www.oregon.gov/odf>



# Oregon Board of Forestry

Wednesday, March 5, 2025

## Public Meeting Agenda

Revised  
2/28/25

- To provide oral comments at an in-person meeting, register in advance using the information in the meeting agenda and sign in at the information table in the meeting room when you arrive. For virtual meetings, follow the signup instructions provided in the meeting agenda.
- Commenters have two to three minutes to make their comments. Comment on decision items is limited to 30 minutes per decision item.

Written comments for public testimony provide a valuable reference and may be submitted before, during, or up to two weeks after the meeting for consideration by the Board. Send to [boardofforestry@odf.oregon.gov](mailto:boardofforestry@odf.oregon.gov). All comments to the Board will become part of the official record of the meeting and made available to the public on the Board's webpage.

Also note:

- Relating to consideration of Final Orders in contested case hearings: Under Oregon's Administrative Procedures Act, the Board cannot accept public comments because the Board's decision must be based on the record established in the contested case hearing process. (ORS 183.450). The Board may decide to accept oral arguments from the parties. (OAR 629-001-0045(3)).
- 
- Relating to the adoption of Oregon Administrative Rules: Under Oregon's Administrative Procedures Act, the Board can only consider those comments received by the established deadline as listed on the Notice of Rulemaking form. Additional input can only be accepted if the comment period is formally extended (ORS 183.335).

**WORK SESSIONS:** Certain agenda topics may be marked with an asterisk indicating a "Work Session" item. Work Sessions provide the Board with an opportunity to receive information and/or make decisions after considering previous public comments and staff recommendations. No new public comment will be taken. However, the Board may choose to ask questions of the audience to clarify issues raised.

**GENERAL INFORMATION:** For regularly scheduled meetings, the Board's agenda is posted on the web at <https://www.oregon.gov/odf/board/Pages/bofmeetings.aspx> two weeks before the meeting date. During that time, circumstances may dictate a revision to the agenda, either in the sequence of items to be addressed or in the time of day the item is to be presented. The Board will make every attempt to follow its published schedule and requests your indulgence when that is not possible.

If you are experiencing technical issues or require accommodations, email [boardofforestry@odf.oregon.gov](mailto:boardofforestry@odf.oregon.gov) or contact the Board Support Office at (503) 302-6344.

To provide the broadest range of services, lead-time is needed to make the necessary arrangements for offsite locations. If special materials, services, or assistance is required, such as a sign language interpreter, assistive listening device, or large print material, please contact our Public Affairs Office at least seven working days before the meeting via telephone at 503-945-7200 or fax at 503-945-7212.

Agenda Item No:	A
Work Plan:	Administrative
Topic:	Financial Dashboard
Presentation Title:	Department Financial Report for January, February 2025
Date of Presentation:	March 5, 2025
Contact Information:	James D Short, Department Chief Financial Officer (503) 302-8478, <a href="mailto:james.short@odf.oregon.gov">james.short@odf.oregon.gov</a>

### **SUMMARY AND CONTEXT**

An executive financial report and summary will be submitted monthly to ensure the Board of Forestry (Board) has up-to-date information for oversight of the Department's financial condition. This report will include the financial and budgetary status of the Department as well as other ancillary topics as appropriate.

### **BACKGROUND AND ANALYSIS**

This consent item is transparent publishing of the Department's transmittal of monthly financial reports to the Board of Forestry. While executive-level in nature, the financial report provides information on various topics that are either germane, or have direct impacts on the financial status of the agency, or other administrative functions of the organization during any given month.

This financial report will continue to evolve. As the Department's reporting ability matures and insights into its operational and administrative work improve, this financial report will reflect those improvements. These improvements could include operational or process improvements or introducing new systems and technologies that enhance the Department's administrative capabilities.

### **NEXT STEPS**

The Board will receive the Department's Financial Report the third week of every month, whether a Board meeting is occurring or not. This will allow the Department to report on the previous month while allowing for the fiscal month closing process to conclude.

### **ATTACHMENTS**

- 1) Department of Forestry Financial Report for January 2025
- 2) Department of Forestry Financial Report for February 2025



# Oregon

Tina Kotek, Governor

Department of Forestry  
State Forester's Office  
2600 State St  
Salem, OR 97310-0340  
503-945-7200  
[www.oregon.gov/ODF](http://www.oregon.gov/ODF)

February 03, 2025

Sen. Kate Lieber, Co-Chair  
Rep. Tawna Sanchez, Co-Chair  
Joint Committee on Ways and Means  
900 Court St. NE, H-178  
Salem, OR 97301

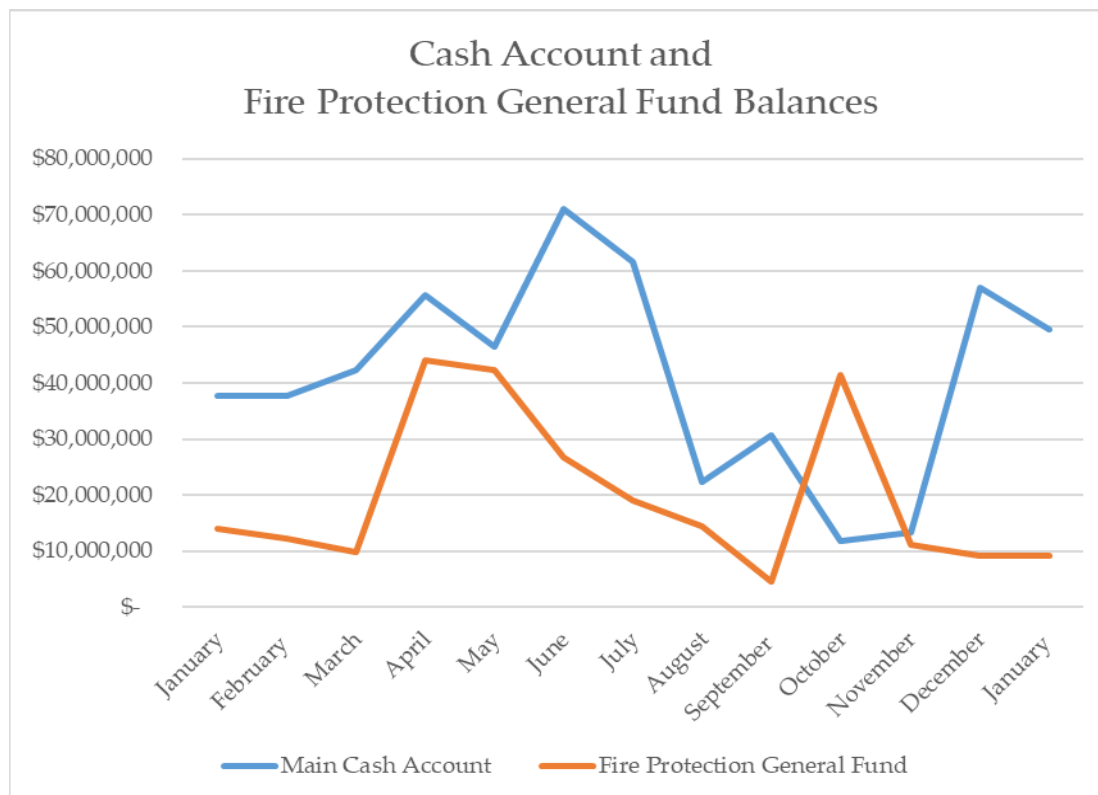
Re: Oregon Department of Forestry (ODF)—Monthly financial condition report

Dear Co-Chairs,

## Cash and General Fund Balances

As of January 2025, ODF's principal cash account balance was \$49.5 million, and the 2023-25 Protection Division General Fund appropriation balance was \$9.2 million (Figure 1). Between December and January, there was a decrease of \$7.4 million to the cash account balance, and the Protection Division General Fund balance had a net increase of \$95,411.

Figure 1 - Cash Account and Fire Protection/Cash Flow General Fund Balances as of January 27, 2025.



## Financial Projections

As a result of the 2024 Special Session, the department received \$82.1M General Fund for the remaining net large fire obligation and \$109.4M for deposit into the State Forestry Department Cash Flow Repayment Fund to aid cash flow for the remainder of the biennium. The receipt of this additional funding allows the department to process remaining vendor payments related to the 2024 fire season as well as reimburse DAS for September through November payroll runs. This activity is included in the December and February projections below.

Table 1 - Financial Projections through January 27, 2025 (in thousands)

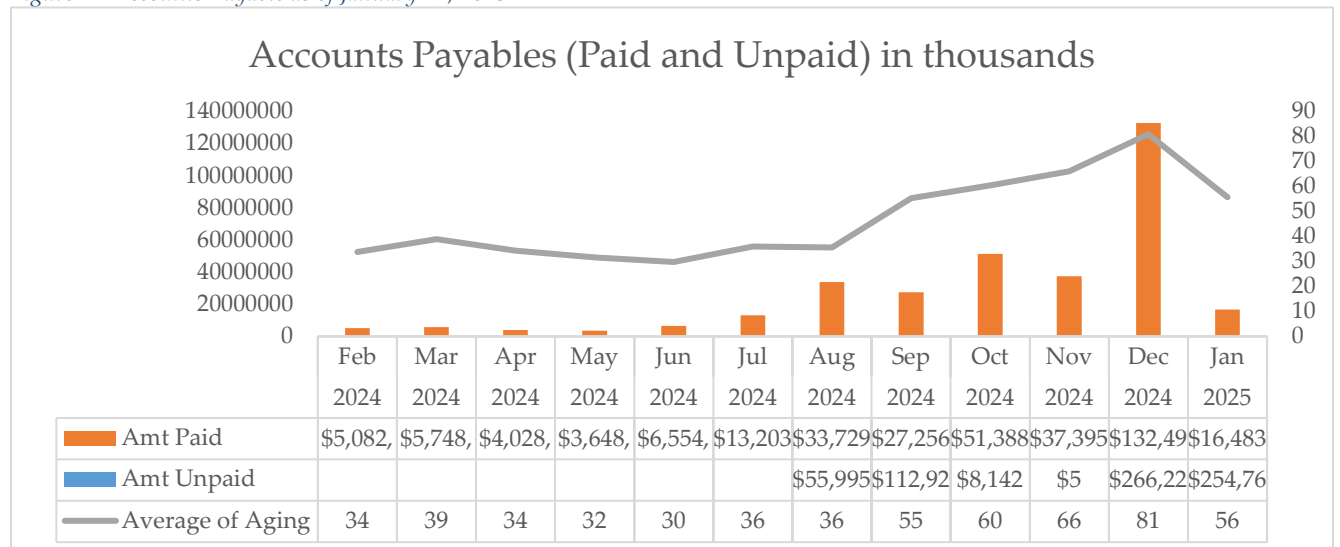
	24-Dec		25-Jan	25-Feb
	Projection	Actual	Projection	Projection
<b>Total Revenue</b>	\$215,194	\$228,459	\$34,269	\$24,761
<b>Total Expenditures</b>	(\$143,369)	(\$144,926)	(\$81,520)	(\$25,461)
<b>Net Total Exp/Rev</b>	\$71,824	\$83,533	(\$47,251)	(\$700)
<b>Beginning Cash Balance</b>	\$36,420	\$42,428	\$126,794	\$79,542
<b>End of Month Cash Balance*</b>	\$107,635	\$126,794	\$79,542	\$78,842
Less: Dedicated Funds	(\$37,627)	(\$44,853)	(\$44,927)	(\$44,927)
<b>End of Month Main Cash Balance</b>	\$70,008	\$81,940	\$34,615	\$33,915
<b>Available GF Appr</b>	\$31,755	\$27,664	\$13,664	\$13,164
<b>Available Resources</b>	\$101,763	\$109,604	\$48,279	\$47,079

\* Includes reconciliation for non-cash revenue and expenditure transactions.

## Accounts Payable

Department-wide expenditures have slightly increased since the last reporting period. This is consistent with after-fire season operations. Expenditures for the 2024 fires season will continue to be added as fires are audited. The below figure represents timing of payments processed, which is a change from prior reporting of data showing in the month the expense occurred.

Figure 2 - Accounts Payable as of January 27, 2025





## Accounts Receivable

Between December and January, there was a net decrease of \$5 million in the total accounts receivable balance (Figure 3).

Accounts older than 120 days equate to \$15.2 million, or 48% of the total balances owed to ODF (Figure 4). Of these accounts, the majority are due from FEMA (\$2.3 million), other federal partners (\$8.4 million), and private parties for cost recovery (\$4 million).

Figure 3 - Accounts Receivable as of January 27, 2025

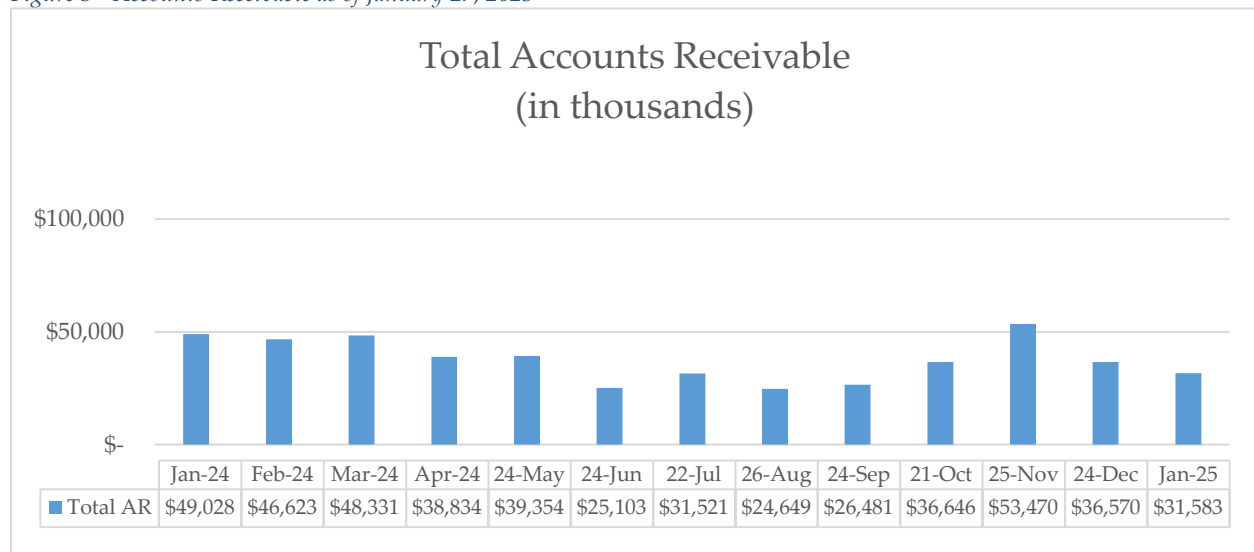
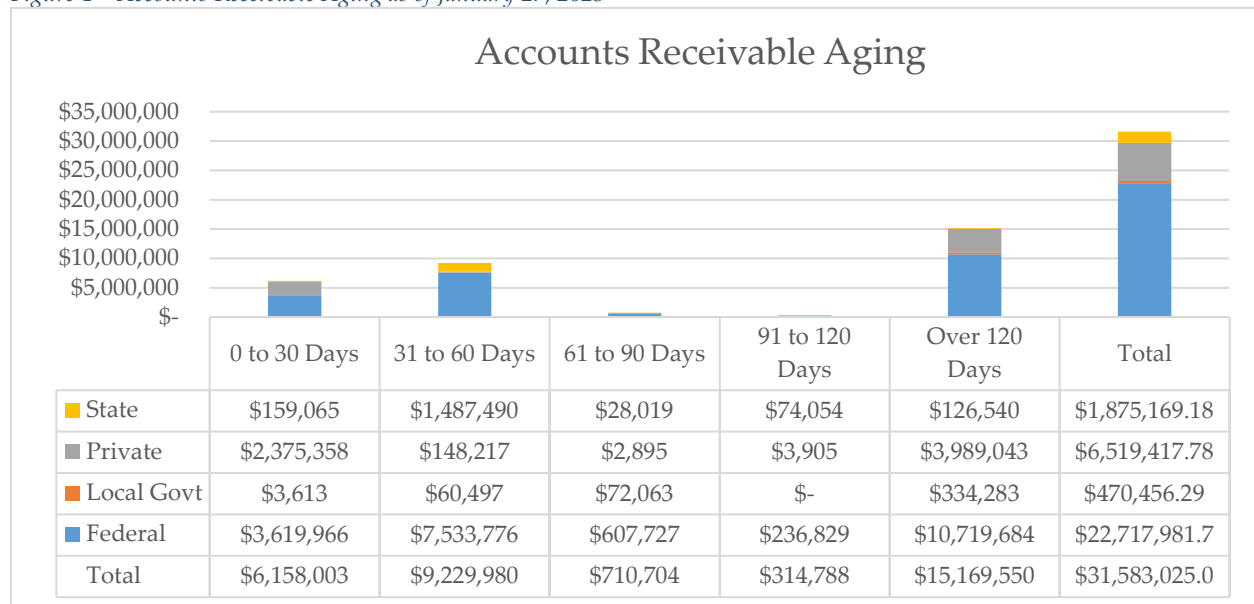


Figure 4 – Accounts Receivable Aging as of January 27, 2025





## Fire Costs

The department recovers some fire costs through two FEMA grant programs; however, not all fire costs are recovered through FEMA. Fire costs may also be collected via the fire funding framework, cost-share agreements, and cooperative agreements (separate from large fire), which are all included in the numbers provided in Table 2.

*Table 2 – Gross Fire Cost Summary (red indicates estimates – in millions) as of January 27, 2025*

Fire Protection Fire Cost Summary							
Fire Season	2019	2020	2021	2022	2023	2024	Total
Fire Costs	33.66	139.85	149.18	53.49	94.97	346.37	817.52
Currently Invoiced	(0.09)	(3.08)	(1.29)	(1.57)	(11.20)	(3.22)	(20.45)
Outstanding to Invoice	(0.45)	(0.87)	(3.44)	(16.93)	(18.12)	(197.95)	(237.76)

FEMA-Public Assistance (PA) grants are awarded to the ODEM, who, in turn, passes the funds through to ODF. FEMA-Fire Management Assistance grants (FMAG) are awarded directly to ODF, and the department has immediate access to the funds once obligated.

### *FEMA grant applications submitted.*

As of January 22, 2025, 12 grant applications totaling \$4.6 million have been submitted to FEMA, of which \$1.2 million are obligated grant applications pending ODEM audit/review and distribution to ODF.

### *FEMA grant applications not yet submitted.*

An additional \$66 million in estimated FEMA-PA and FMAG grant applications (32) have yet to be submitted to FEMA. This includes estimated fire costs for the 2024 fire season. Nine FEMA-FMAG applications associated with administrative costs (\$325,000) cannot be forwarded to FEMA until all ODF and subrecipient grants have been obligated by FEMA.

Twenty-three FEMA grant applications totaling \$65.7 million are associated with estimated suppression costs. They will be submitted to FEMA after completing all cost-share and fire payment reconciliations.

Sincerely,



Kate Skinner  
Acting State Forester

c:  
Legislative Fiscal Office  
Chief Financial Office  
Oregon State Treasury  
Board of Forestry  
Governor's Office



## **Board of Forestry**

### **Public Meeting**

#### **Placeholder**

2) Department of Forestry Financial Report for February 2025

Agenda Item No.:	B
Work Plan:	Administrative Work Plan
Topic:	Administrative Processes
Presentation Title:	Approval of Agency Director Financial Transactions, Fiscal Year 2024
Date of Presentation:	March 5, 2025
Contact Information:	James D. Short, Chief Financial Officer (503) 302-8478 <a href="mailto:james.short@odf.oregon.gov">james.short@odf.oregon.gov</a>

### **SUMMARY**

The purpose of this agenda item is to meet the requirements of statewide policy by having the Board review and approve transactions submitted by the State Forester, Cal Mukumoto for Fiscal Year 2024.

### **CONTEXT**

Oregon Department of Administrative Services policy 10.90.00 regarding internal controls requires the review and approval of certain financial transactions of the State Forester.

The financial transactions involved include:

- The director's monthly time report (including use of leave time).
- Travel expense reimbursement claims.
- Purchase card use approvals.
- Requests for vacation leave payoff.

As provided in the policy, by previous action, the Board has delegated the day-to-day review and approvals of these transactions to the Deputy State Forester, with an annual review by the Board of Forestry.

### **RECOMMENDATION**

The Department recommends the Board of Forestry review and approve the travel expense transactions and the leave usage transactions submitted by the State Forester, Cal Mukumoto, for Fiscal Year 2024, as summarized in Attachment 1, State Forester's Travel Claims Summary, and Attachment 2, State Forester's Leave Usage Summary.

There were no purchase card transactions or requests for vacation leave payoff in this time period. The State Forester will also have transactions reported in the following fiscal year.

### **ATTACHMENTS**

- (1) State Forester's Travel Claims Summary, Fiscal Year 2024
- (2) State Forester's Leave Usage Summary, Fiscal Year 2024

**State Forester's Travel Claims Summary Fiscal Year 2024**  
**July 1, 2023 through June 30, 2024**

<b>Traveler</b>	<b>Destination</b>	<b>Claim Total (\$)</b>	<b>Depart Date</b>	<b>Return Date</b>	<b>Purpose of Trip</b>
Calvin Mukumoto	Portland, OR	30.44	07/31/2023	07/31/2023	Villsak Meeting
Calvin Mukumoto	Canyonville, OR	72.60	08/15/2023	08/15/2023	LCIS Meeting
Calvin Mukumoto	Baton Rouge, LA	212.01	09/18/2023	09/22/2023	National Association of State Foresters 2023 Annual Meeting
Calvin Mukumoto	Sunriver, OR	118.24	10/09/2023	10/09/2023	OFIC Meeting
Calvin Mukumoto	Medford, OR	120.50	10/17/2023	10/18/2023	Oregon Board of Forestry 2023 Retreat and Social
Calvin Mukumoto	Hood River, OR	136.90	10/31/2023	11/01/2023	Landscape Resilience Meeting
Calvin Mukumoto	Astoria, OR	168.62	01/31/2024	02/01/2024	State Forester Listening Session
Calvin Mukumoto	Redmond, OR	180.08	03/10/2024	03/12/2024	LT Offsite
Calvin Mukumoto	Burns, OR	197.70	04/02/2024	04/04/2024	Rangeland Summit
Calvin Mukumoto	Bend, OR	133.76	04/10/2024	04/11/2024	ALP/DAS Meeting
Calvin Mukumoto	Tillamook, OR	122.10	04/30/2024	05/01/2024	Offsite ET
Calvin Mukumoto	Ashland, OR	188.46	05/08/2024	05/10/2024	OSAF
Calvin Mukumoto	Tillamook, OR	91.76	05/15/2024	05/16/2024	ALP Graduation
Calvin Mukumoto	Yoncalla, OR	44.10	05/23/2024	05/23/2024	Yoncall Newton Forestry Visit
Calvin Mukumoto	Banks, OR	28.77	05/31/2024	05/31/2024	STIA Workshop
Calvin Mukumoto	Bend,OR	117.76	06/02/2024	06/03/2024	Wildfire Funding Workgroup
Calvin Mukumoto	Troutdale, OR	156.38	06/04/2024	06/06/2024	BOF Meeting
Calvin Mukumoto	Lebanon, OR	73.70	06/14/2024	06/15/2024	Tree Farmer Event

\*These expenditures do not include direct payment to vendors by the Department of Forestry for travel and lodging.

**State Forester's Leave Usage Summary, Fiscal Year 2024**  
**July 1, 2023 through June 30, 2024**  
**(Hours)**

**Cal Mukumoto**

<b>Period</b>	<b>Sick Leave</b>	<b>Vacation Leave</b>	<b>Governor's Leave</b>	<b>Personal Business Leave</b>	<b>Misc. Paid Leave</b>	<b>Donated/ Lost Leave</b>	<b>Total Leave by Month</b>
July	16	14					<b>30</b>
August	4	24					<b>28</b>
September	8.5	16					<b>24.50</b>
October							<b>0</b>
November	7	8		24			<b>39</b>
December	14	24	8				<b>46</b>
January	8	8					<b>16</b>
February		48					<b>48</b>
March	8						<b>8</b>
April	2	10					<b>12</b>
May							<b>0</b>
June		2.5					<b>2.5</b>
<b>Total</b>	<b>67.50</b>	<b>154.50</b>	<b>8</b>	<b>24</b>			<b>254</b>

Agenda Item:	C
Work Plan:	Fire Protection Work Plan
Topic:	On Going Topics
Presentation Title:	Central Oregon and Northeast Oregon District Boundary Change
Date of Presentation:	March 5, 2025
Contact Information:	Levi Hopkins, 503-949-3572 Deputy Chief of Policy and Planning Levi.A.Hopkins@odf.oregon.gov

**SUMMARY**

The purpose of this agenda item is to seek approval from the Board to hold a public hearing regarding a proposed change of the Central Oregon and Northeast Oregon Forest Protection District Boundaries and to revise the administrative rules which describe those boundaries.

**CONTEXT**

The 1997 Legislature amended ORS 477.225 to require that boundaries of forest protection districts be described in administrative rule. In July 1998, the Board promulgated administrative rules which provided the framework into which individual district boundary descriptions were to be inserted. Since then, all forest protection district boundary descriptions have been inserted. To change a forest protection district boundary, the Board must amend the pertinent Oregon Administrative Rule through the rulemaking process.

**BACKGROUND AND ANALYSIS**

The proposed boundary changes are strictly administratively boundary changes between the two Districts and will not add or remove acres from ODF protection. This change will improve the operations and services provided for the landowners within these boundaries. One of the proposed changes to make to the Central Oregon and Northeast Oregon Forest Protection District Boundaries occur along the southern border of Morrow County where it adjoins Grant and Wheeler counties and the western border of Morrow County where it adjoins Gilliam and Wheeler Counties (Attachment 5). The second change would be the addition of the “Gurdane block” located on the border of Morrow and Umatilla Counties (Attachment 6).

The continued increase of complex and lengthy fire seasons has led to the Central Oregon and Northeast Oregon Districts conducting a comprehensive study of the current District boundaries within the Eastern Oregon Forest Protection Area. The study consisted of workload balance, fire response time, dispatch communication, alignment with partners on coverage areas, and the overall level of customer service.

This led to a modernization plan to more effectively provide fire protection for landowners within the Eastern Oregon Forest Protection Area. The boundary change is the first phase of implementation of the modernization plan.

The alignment of the district boundaries will provide the landowners in Morrow County a standard fire patrol rate, improved access to agency service providers out of the Pendleton Office, rather than the John Day office. Establish more efficient processes for the Morrow County assessor's office for only having one established rate and one single point of contact for County government concerns.

Better alignment of coverage areas with agency partners such as NRCS, OSFM, Rural Fire Districts, Dispatch Centers, and the USFS. With the two districts covering different portions of Morrow County, it causes confusion from staff from these agencies on having multiple points of contacts from each District. This will streamline lines of communications and workflow.

The Morrow County proposed boundary change would shift approximately 122,321.93 protected acres (73,812.95 timber acres and 48,508.98 grazing acres) from the Central Oregon District to the Northeast Oregon District.

The "Gurdane Block" added to the Northeast Oregon District would be 22,989.7 private acres of unclassified and unprotected lands.

Attachment 1 is the existing language for 629-041-0515 and Attachment 2 is the existing language for 629-041-0550. See attachments 3 and 4 for proposed rule language changes and attachments 5 and 6 for maps identifying the locations of the proposed changes.

## **RECOMMENDATION**

The Department recommends that the Board direct the State Forester to begin the rulemaking process to amend OAR 629-041-0515 and OAR 629-041-0550, the boundary descriptions of the Central Oregon and Northeast Oregon Forest Protection District Boundaries.

## **NEXT STEPS**

The Department will hold a public hearing on the proposed boundary descriptions in each of the Forest Protection Districts. The Department will then return to the Board for final approval to amend the administrative rules which describe the boundary of the Central Oregon and Northeast Oregon Forest Protection Districts.

## **ATTACHMENTS**

1. OAR 629-041-0515—Current Central Oregon Forest Protection District Boundary
2. OAR 629-041-0550—Current Northeast Oregon Forest Protection District Boundary
3. OAR 629-041-0515, **Proposed** Central Oregon Forest Protection District Boundary
4. OAR 629-041-0550, **Proposed** Northeast Oregon Forest Protection District Boundary
5. (Map) Current and **Proposed** District Boundary Change-Morrow County Line
6. (Map) Current and **Proposed** Northeast Oregon District Boundary Change-"Gurdane Block"



**629-041-0515**

**Central Oregon Forest Protection District Boundary**

The area within the Central Oregon Forest Protection District is contained within the boundaries of five units described in subsections (1), (2), (3), (4), and (5) of this rule.

(1) The boundary of the Baldy Unit of the Central Oregon Forest Protection District is as follows: Beginning at the northwest corner of section 8, township 10 south, range 23 east, Wheeler County; thence east to the northwest corner of section 10, township 10 south, range 23 east, Wheeler County; thence north to the northwest corner of the southwest quarter of section 27, township 9 south, range 23 east, Wheeler County; thence east to the northwest corner of the southwest quarter of section 26, township 9 south, range 23 east, Wheeler County; thence north to the northwest corner of section 26, township 9 south, range 23 east, Wheeler County; thence east to the northeast corner of section 25, township 9 south, range 23 east, Wheeler County; thence south to the northeast corner of section 1, township 10 south, range 23 east, Wheeler County; thence east to the northwest corner of section 4, township 10 south, range 24 east, Wheeler County; thence north to the northwest corner of section 33, township 9 south, range 24 east, Wheeler County; thence east to the northeast corner of section 34, township 9 south, range 24 east, Wheeler County; thence south to the northeast corner of section 3, township 10 south, range 24 east, Wheeler County; thence east to the northeast corner of section 3, township 10 south, range 25 east, Wheeler County; thence south to the northeast corner of section 27, township 10 south, range 25 east, Wheeler County; thence east to the northeast corner of section 26, township 10 south, range 25 east, Wheeler County; thence south to the southeast corner of section 23, township 11 south, range 25 east, Wheeler County; thence west to the southeast corner of section 22, township 11 south, range 25 east, Wheeler County; thence south to the southeast corner of section 27, township 11 south, range 25 east, Wheeler County; thence west to the southwest corner of section 29, township 11 south, range 25 east, Wheeler County; thence north to the southwest corner of section 20, township 11 south, range 25 east, Wheeler County; thence west to the southwest corner of section 23, township 11 south, range 24 east, Wheeler County; thence north to the southwest corner of section 14, township 11 south, range 24 east, Wheeler County; thence west to the southwest corner of section 15, township 11 south, range 24 east, Wheeler County; thence north to the southwest corner of section 34, township 10 south, range 24 east, Wheeler County; thence west to the southeast corner of section 31, township 10 south, range 24 east, Wheeler County; thence south to the southeast corner of section 6, township 11 south, range 24 east, Wheeler County; thence west to the southeast corner of the southwest quarter of section 6, township 11 south, range 24 east, Wheeler County; thence south to the southeast corner of the southwest quarter of section 7, township 11 south, range 24 east, Wheeler County; thence west to the southeast corner of section 12, township 11 south, range 23 east, Wheeler County; thence south to the southeast corner of section 13, township 11 south, range 23 east, Wheeler County; thence west to the southeast corner of the southwest quarter of section 13, township 11 south, range 23 east, Wheeler County; thence south to the southeast corner of the northwest quarter of section 24, township 11 south, range 23 east, Wheeler County; thence west to the southeast corner of the northeast quarter of section 23, township 11 south, range 23 east, Wheeler County; thence south to the southeast corner of section 23, township 11 south, range 23 east, Wheeler County; thence west to the southeast corner of section 22, township 11 south, range 23 east, Wheeler County; thence south to the southeast corner of section 34, township 11 south, range 23 east, Wheeler County; thence west to the southwest corner of section 36, township 11 south, range 22 east, Wheeler County; thence north to the southwest corner of section 24, township 11 south, range 22 east, Wheeler County; thence west to the southwest corner of section 23, township 11 south, range 22 east, Wheeler County; thence north to the northwest corner of the southwest quarter of the southwest quarter of section 11,

township 11 south, range 22 east, Wheeler County; thence east to the northwest corner of the southwest quarter of the southwest quarter of section 12, township 11 south, range 22 east, Wheeler County; thence north to the northwest corner of section 1, township 11 south, range 22 east, Wheeler County; thence east to the northwest corner of section 6, township 11 south, range 23 east, Wheeler County; thence north to the northwest corner of section 31, township 10 south, range 23 east, Wheeler County; thence east to the northwest corner of section 32, township 10 south, range 23 east, Wheeler County; thence north to the point of beginning.

(2) The boundary of the Deschutes Unit of the Central Oregon Forest Protection District is as follows: Beginning at the point where the common boundary of Jefferson County and Linn County, as set forth in ORS 201.160 and 201.220, intersect with the southern boundary of the Warm Springs Indian Reservation, in or near section 5, township 11 south, range 8 east, Jefferson County; thence southerly and easterly on the southern boundary of the Warm Springs Indian Reservation to center of the main channel of Jefferson Creek, in or near section 4, township 11 south, range 8 east, Jefferson County; thence easterly and southerly on the center of the main channel of Jefferson Creek to the center line of the Metolius River, in or near section 35, township 11 south, range 9 east, Jefferson County; thence northerly, southerly and easterly on the center of the main channel of the Metolius River to the line of ordinary high water, at an elevation of approximately 1,945 feet, of the Metolius Arm of Lake Billy Chinook in or near section 18, township 11 south, range 11 east, Jefferson County; thence easterly on the southern line of ordinary high water, at an elevation of approximately 1,945 feet, of the Metolius Arm of Lake Billy Chinook to the western line of ordinary high water, at an elevation of approximately 1,945 feet, of the Deschutes River arm of Lake Billy Chinook in section 27, township 11 south, range 12 east, Jefferson County; thence southerly on the western line of ordinary high water, at an elevation of approximately 1,945 feet, of the Deschutes River Arm of Lake Billy Chinook to the center of the main channel of the Deschutes River in or near section 29, township 12 south, range 12 east, Jefferson County; thence southerly on the center of the main channel of Deschutes River to the center of the main channel of Whychus Creek in or near section 7, township 13 south, range 12 east, Jefferson County; thence southwesterly on the center of the main channel of Whychus Creek to the common boundary of Deschutes County and Jefferson County, as set forth in ORS 201.090 and 201.160, in or near section 34, township 13 south, range 11 east, Jefferson county; thence easterly on the common boundary of Deschutes County and Jefferson County, as set forth in ORS 201.090 and 201.160, to the centerline of United States Forest Service road 6360 in or near section 2, township 14 south, range 11 east, Deschutes County; thence southerly on the centerline of United States Forest Service road 6360 to the centerline of Holmes Road in or near section 11, township 14 south range 11 east, Deschutes County; thence southwesterly on the centerline of Holmes Road to the centerline of Edmundson Road in or near section 32, township 14 south, range 11 east, Deschutes County; thence west on the centerline of Edmundson Road to the centerline of Goodrich Road in or near section 31, township 14 south, range 11 east, Deschutes County; thence south on the centerline of Goodrich Road to the centerline of Oregon Highway 126 in or near section 6, township 15 south, range 11 east, Deschutes County; thence westerly on the centerline of Oregon highway 126 to the centerline of Cloverdale Road in or near section 12, township 15 south, range 10 east, Deschutes County; thence southerly on the centerline of Cloverdale Road to the centerline of Oregon Highway 20 in or near section 25 township 15 south, range 10 east, Deschutes County; thence southeasterly on the centerline of highway 20 to the centerline of Gist Road in or near section 25, township 15 south, range 10 east, Deschutes county; thence southerly on the centerline of Gist Road to the centerline of Plainview Road in or near section 36, township 15 south, range 10 east, Deschutes County; thence easterly on the centerline of Plainview Road to the centerline of Sisemore Road in or near section 31, township 15 south, range 11 east, Deschutes County; thence southeasterly on the centerline of Sisemore Road to the centerline of Couch Market Road in or near section 29, township 16 south, range 11 east, Deschutes County; thence easterly on the centerline of Couch Market Road to the centerline of Collins Road in or near section 28, township 16 south, range 11 east, Deschutes County; thence southerly on the centerline of Collins Road to the centerline of Tumalo Reservoir Road in or near section 33, township 16 south, range 11 east, Deschutes County; thence easterly on the centerline of Tumalo Reservoir Road to the centerline line of Tyler Road in or near section 2 township 17 south, range 11 east, Deschutes County; thence southerly and easterly on the centerline of Tyler Road to the centerline Johnson Road in or near section 11, township 17 south, range 11 east, Deschutes County; thence easterly and

northeasterly on the centerline of Johnson Road to the northeast corner of section 12, township 17 south, range 11 east, Deschutes County; thence south to the centerline of NW Skyline Ranch Road in or near section 13, township 17 south, range 11 east, Deschutes County; thence South to the centerline of NW Skyline Ranch Road in or near section 13, township 17 south, range 11 east, Deschutes County; thence southwesterly on the center line of NW Skyline Ranch Road to the centerline of NW Shevlin Park Road in or near section 25, township 17 south, range 11 east, Deschutes county; thence Northwesterly on the centerline of NW Shevlin Park Road to the centerline of NW Skyline Ranch Road in or near section 25, township 17 south, range 11 east, Deschutes County; thence southwesterly on the centerline of NW Skyline Ranch Road to the common line between section 25 and section 26, township 17 south, range 11 east, Deschutes County; thence south to the centerline of Skyliner Road in or near section 35, township 17 south, range 11 east, Deschutes County; thence southerly on the centerline of NW Skyline Ranch Road to the point it becomes SW Skyline Ranch Road in or near section 12, township 18 south, range 11 east, Deschutes County; thence southerly on the centerline of SW Skyline Ranch Road to the centerline of Oregon Highway 372 in or near Section 12, township 18 south, range 11 east, Deschutes County; thence southwesterly on the centerline of Oregon highway 372 to the common line between section 13 and section 14, township 18 south, range 11 east, Deschutes County; thence south to the southeast corner of section 14, township 18 south, range 11 east, Deschutes County; thence east to the northeast corner of section 19, township 18 south, range 12 east, Deschutes County; thence southeasterly to the centerline of China Hat Road in or near the northwest corner of section 20, township 18 south, range 12 east, Deschutes County; thence southeasterly on the centerline of China Hat Road to the centerline of Knott Road in or near section 20, township 18 south, range 12 east, Deschutes County; thence easterly on the centerline of Knott Road to the centerline of Rickard Road in or near section 14, township 18 south, range 12 east, Deschutes County; thence easterly on the centerline of Rickard Road to the centerline of Arnold Market Road in or near section 23, township 18 south, range 12 east, Deschutes County; thence south and east and south and east on the centerline of Arnold Market Road to the centerline Gosney Road in or near section 29, township 18 south, range 13 east, Deschutes County; thence east to the northeast corner of section 29, township 18 south, range 13 east, Deschutes County; thence south to northwest corner of section 4, township 19 south, range 13 east, Deschutes County; thence east to the northeast corner of the northwest quarter of section 4, township 19 south, range 13 east, Deschutes County; thence south to the northeast corner of the southwest quarter of section 4, township 19 south, range 13 east, Deschutes County; thence east to the northeast corner of the southeast quarter of section 4, township 19 south, range 13 east, Deschutes County; thence south to the northeast corner of section 9, township 19 south, range 13 east, Deschutes County; thence east to the northeast corner of the northwest quarter of section 10, township 19 south, range 13 east, Deschutes County; thence south to the northeast corner of the southwest quarter of section 10, township 19 south, range 13 east, Deschutes County; thence east to the northeast corner of the southeast quarter of section 10, township 19 south, range 13 east, Deschutes County; thence south to the northeast corner of the southeast quarter of section 15, township 19 south, range 13 east, Deschutes County; thence east to the northeast corner of the southwest quarter of section 14, township 19 south, range 13 east, Deschutes County; thence south to the northeast corner of the northwest quarter of section 23, township 19 south, range 13 east, Deschutes County; thence east to the northeast corner of section 23, township 19 south, range 13 east, Deschutes County; thence south to the northeast corner of the southeast corner of section 23, township 19 south, range 13 east, Deschutes County; thence east to the northeast corner of the southwest quarter of section 24, township 19 south, range 13 east, Deschutes County; thence south to the northeast corner of the southwest quarter of section 25, township 19 south, range 13 east, Deschutes County; thence east to the northeast corner of the southwest quarter of section 30, township 19 south, range 14 east, Deschutes County; thence south to the northeast corner of the northwest quarter of section 6, township 20 south, range 14 east, Deschutes County; thence east to the northeast corner of section 6, township 20 south, range 14 east, Deschutes County; thence south to the northeast corner of section 7, township 20 south, range 14 east, Deschutes County; thence east to the northeast corner of the northwest quarter of section 8, township 20 south, range 14 east, Deschutes County; thence south to the northeast corner of the northwest quarter of section 17, township 20 south, range 14 east, Deschutes County; thence east to the northeast corner of the northwest quarter of section 16, township 20 south, range 14 east, Deschutes County;

AGENDA ITEM C  
Attachment 1  
Page 4 of 14

section 3, township 23 south, range 16 east, Lake County; thence south to the southeast corner of section 22, township 23 south, range 16 east, Lake County; thence west to the southeast corner of section 21, township 23 south, range 16 east, Lake County; thence south to the southeast corner of section 33, township 23 south, range 16 east, Lake County; thence west to the southwest corner of section 35, township 23 south, range 15 east, Lake County; thence north to the southwest corner of section 26, township 23 south, range 15 east, Lake County; thence west to the southeast corner of the southwest quarter of the southeast quarter of section 28, township 23 south, range 15 east, Lake County; thence south to the southeast corner of the northwest quarter of the southeast quarter of section 33, township 23 south, range 15 east, Lake County; thence west to the southeast corner of the northeast quarter of the southeast quarter of section 35, township 23 south, range 14 east, Lake County; thence south to the southeast corner of section 35, township 23 south, range 14 east, Lake County; thence west to the southeast corner of the southwest quarter of section 35, township 23 south, range 14 east, Lake County; thence south to the southeast corner of the southwest quarter of section 2, township 24 south, range 14 east, Lake County; thence west to the southeast corner of section 3, township 24 south, range 15 east, Lake County; thence south to the southeast corner of the northeast quarter of section 10, township 24 south, range 14 east, Lake County; thence west to the southeast corner of the northeast quarter of section 9, township 24 south, range 14 east, Lake County; thence south to the southeast corner of section 9, township 24 south, range 14 east, Lake County; thence west to the southeast corner of the southwest quarter of section 9, township 24 south, range 14 east, Lake County; thence south to the southeast corner of the northwest quarter of section 16, township 24 south, range 16 east, Lake County; thence west to the southeast corner of the northeast quarter of section 17, township 24 south, range 14 east, Lake County; thence south to the southeast corner of section 17, township 24 south, range 14 east, Lake County; thence west to the southeast corner of section 18, township 24 south, range 14 east, Lake County; thence south to the southeast corner of section 19, township 24 south, range 14 east, Lake County; thence west to the southeast corner of section 24, township 24 south, range 13 east, Lake County; thence south to the southeast corner of section 25, township 24 south, range 13 east, Lake County; thence west to the southeast corner of the southwest quarter of the southeast quarter of section 26, township 24 south, range 13 east, Lake County; thence south to the southeast corner of the southwest quarter of the northeast quarter of section 35, township 24 south, range 13 east, Lake County; thence west to the southeast corner of the northwest quarter of section 35, township 24 south, range 13 east, Lake County; thence south to the southeast corner of the northeast quarter of the southwest quarter of section 35, township 24 south, range 13 east, Lake County; thence west to the southeast corner of the northeast quarter of the southeast quarter of section 34, township 24 south, range 13 east, Lake County; thence south to the southeast corner of section 34, township 24 south, range 13 east, Lake County; thence west to the southeast corner of section 33, township 24 south, range 13 east, Lake County; thence south to the southeast corner of section 4, township 25 south, range 13 east, Lake County; thence west to the southeast corner of the southwest quarter of section 4, township 25 south, range 13 east, Lake County; thence south to the southeast corner of the southwest quarter of section 9, township 25 south, range 13 east, Lake County; thence west to the southwest corner of section 12, township 25 south, range 12 east, Lake County; thence north to the southwest corner of section 36, township 24 south, range 12 east, Lake County; thence west to the southwest corner of section 31, township 24 south, range 12 east, Lake County; thence northerly on the common boundary of Klamath County and Lake County, as set forth in ORS 201.180 and 201.190, to the boundary of Deschutes County, as set forth in ORS 201.090, in or near section 6, township 23 south, range 12 east, Lake County; thence westerly on the common boundary of Deschutes County and Klamath County, as set forth in ORS 201.090 and 201.180, to the boundary of Lane County, as set forth in ORS 201.200, in or near section 34, township 22 south, range 6 east, Deschutes County; thence northerly on the common boundary of Deschutes County and Lane County, as set forth in ORS 201.090 and 201.200, to the boundary of Linn County, as set forth in ORS 201.220, near McKenzie Pass, township 15 south, range 8 east, Deschutes County; thence northerly on the common boundary of Deschutes County and Linn County, as set forth in ORS 201.090 and 201.220, to the boundary of Jefferson County, as set forth in ORS 201.160, in or near section 1, township 14 south, range 7 east, Deschutes County; thence northerly on the common boundary of Jefferson County and Linn County, as set forth in ORS 201.160 and 201.220, to the point of beginning.

(3) The boundary of the John Day-Ochoco Unit of the Central Oregon Forest Protection District is as follows: Beginning at the northwest corner of section 6, township 11 south, range 16 east, Jefferson County; thence east to the common boundary of Jefferson County and Wheeler County, as set forth in ORS 201.160 and 201.350, in or near section 1, township 11 south, range 19 east, Jefferson County; thence southerly on the common boundary of Jefferson County and Wheeler County, as set forth in ORS 201.160 and 201.350, to the northwest corner of section 6, township 12 south, range 20 east, Wheeler County; thence east to the northeast corner of section 4, township 12 south, range 20 east, Wheeler County; thence south to the northeast corner of section 9, township 12 south, range 20 east, Wheeler County; thence east to the northeast corner of section 10, township 12 south, range 20 east, Wheeler County; thence south to the northeast corner of section 15, township 12 south, range 20 east, Wheeler County; thence east to the northeast corner of section 18, township 12 south, range 23 east, Wheeler County; thence south to the northeast corner of section 19, township 12 south, range 23 east, Wheeler County; thence east to the northeast corner of section 20, township 12 south, range 23 east, Wheeler County; thence south to the northeast corner of section 29, township 12 south, range 23 east, Wheeler County; thence east to the northeast corner of section 29, township 12 south, range 24 east, Wheeler County; thence south to the northeast corner of section 32, township 12 south, range 24 east, Wheeler County; thence east to the northeast corner of section 33, township 12 south, range 24 east, Wheeler County; thence south to the northeast corner of section 4, township 13 south, range 24 east, Wheeler County; thence east to the northeast corner of section 2, township 13 south, range 24 east, Wheeler County; thence south to the northeast corner of section 11, township 13 south, range 24 east, Wheeler County; thence east to the northeast corner of section 7, township 13 south, range 25 east, Wheeler County; thence south to the northeast corner of section 18, township 13 south, range 25 east, Wheeler County; thence east to the common boundary of Grant County and Wheeler County, as set forth in ORS 201.120 and 201.350, in or near section 18, township 13 south, range 26 east, Grant County; thence northerly on the common boundary of Grant County and Wheeler County, as set forth in ORS 201.120 and 201.350, to the northwest corner of section 6, township 9 south, range 26 east, Grant County; thence westerly on the common boundary of Grant County and Wheeler County, as set forth in ORS 201.120 and 201.350, to the southwest corner of section 31, township 8 south, range 26 east, Grant County; thence northerly on the common boundary of Grant County and Wheeler County, as set forth in ORS 201.120 and 201.350, to the southwest corner of section 19, township 8 south, range 26 east, Grant County; thence west to the southwest corner of section 23, township 8 south, range 25 east, Wheeler County; thence north to the southwest corner of section 11, township 8 south, range 25 east, Wheeler County; thence west to the southeast corner of section 12, township 8 south, range 24 east, Wheeler County; thence south to the southeast corner of section 13, township 8 south, range 24 east, Wheeler County; thence west to the southeast corner of the southwest quarter of section 15, township 8 south, range 23 east, Wheeler County; thence south to the southeast corner of the southwest quarter of section 22, township 8 south, range 23 east, Wheeler County; thence west to the southeast corner of section 19, township 8 south, range 23 east, Wheeler County; thence south to the southeast corner of section 30, township 8 south, range 23 east, Wheeler County; thence west to the southeast corner of section 25, township 8 south, range 22 east, Wheeler County; thence south to the southeast corner of section 36, township 8 south, range 22 east, Wheeler County; thence east to the northeast corner of section 1, township 9 south, range 22 east, Wheeler County; thence south to the southeast corner of section 1, township 9 south, range 22 east, Wheeler County; thence west to the southeast corner of section 3, township 9 south, range 22 east, Wheeler County; thence south to the southeast corner of the northeast quarter of section 15, township 9 south, range 22 east, Wheeler County; thence west to the southwest corner of the northwest quarter of section 17, township 9 south, range 22 east, Wheeler County; thence north to the northwest corner of section 5, township 9 south, range 22 east, Wheeler County; thence east to the southwest corner of section 33, township 8 south, range 22 east, Wheeler County; thence north to the southwest corner of section 28, township 8 south, range 22 east, Wheeler County; thence west to the southwest corner of section 29, township 8 south, range 22 east, Wheeler County; thence north to the southwest corner of section 20, township 8 south, range 22 east, Wheeler County; thence west to the southwest corner of section 23, township 8 south, range 21 east, Wheeler County; thence north to the southwest corner of the northwest quarter of section 23, township 8 south, range 21 east, Wheeler County; thence west to the southwest corner of the northwest quarter of section 21,

township 8 south, range 21 east, Wheeler County; thence north to the northwest corner of section 9, township 8 south, range 21 east, Wheeler County; thence north to the northwest corner of section 4, township 8 south, range 21 east, Wheeler County; thence north to the northwest corner of section 21, township 7 south, range 21 east, Wheeler County; thence east to the northwest corner of section 23, township 7 south, range 21 east, Wheeler County; thence north to the northwest corner of section 11, township 7 south, range 21 east, Wheeler County; thence east to the northwest corner of section 7, township 7 south, range 22 east, Wheeler County; thence north to the southwest corner of section 30, township 6 south, range 22 east, Wheeler County; thence west to the southwest corner of section 26, township 6 south, range 21 east, Wheeler County; thence north to the northwest corner of section 26, township 6 south, range 21 east, Wheeler County; thence east to the northwest corner of section 30, township 6 south, range 22 east, Wheeler County; thence north to the northwest corner of the south half of section 19, township 6 south, range 22 east, Wheeler County; thence east to the northwest corner of the southwest quarter of section 21, township 6 south, range 22 east, Wheeler County; thence north to the northwest corner of section 21, township 6 south, range 22 east, Wheeler County; thence east to the northwest corner of section 23, township 6 south, range 22 east, Wheeler County; thence north to the northwest corner of the southwest quarter of section 14, township 6 south, range 22 east, Wheeler County; thence east to the northwest corner of the southwest quarter of section 13, township 6 south, range 22 east, Wheeler County; thence north to the northwest corner of section 1, township 6 south, range 22 east, Gilliam County; thence east to the southwest corner of section 35, township 5 south, range 23 east, Gilliam County; thence north to the northwest corner of section 35, township 5 south, range 23 east, Gilliam County; thence east to the northwest corner of section 35, township 5 south, range 24 east, Gilliam County; thence north to the northwest corner of section 26, township 5 south, range 24 east, Gilliam County; thence east to the northwest corner of section 29, township 5 south, range 25 east, Morrow County; thence north to the northwest corner of section 20, township 5 south, range 25 east, Morrow County; thence east to the northwest corner of section 22, township 5 south, range 25 east, Morrow County; thence north to the northwest corner of the southwest quarter of section 10, township 5 south, range 25 east, Morrow County; thence east to the northeast corner of the southwest quarter of section 11, township 5 south, range 25 east, Morrow County; thence south to the northeast corner of the northwest quarter of section 14, township 5 south, range 25 east, Morrow County; thence east to the northwest corner of the northeast quarter of section 16, township 5 south, range 26 east, Morrow County; thence north to the northwest corner of the northeast quarter of section 4, township 5 south, range 26 east, Morrow County; thence east to the northwest corner of section 6, township 5 south, range 27 east, Morrow County; thence north to the northwest corner of section 31, township 4 south, range 27 east, Morrow County; thence east to the northwest corner of section 32, township 4 south, range 27 east, Morrow County; thence north to the northwest corner of section 29, township 4 south, range 27 east, Morrow County; thence east to the northwest corner of section 27, township 4 south, range 27 east, Morrow County; thence north to the northwest corner of section 15, township 4 south, range 27 east, Morrow County; thence east to the northwest corner of section 14, township 4 south, range 27 east, Morrow County; thence north to the northwest corner of section 11, township 4 south, range 27 east, Morrow County; thence east to the northwest corner of section 12, township 4 south, range 27 east, Morrow County; thence north to the northwest corner of the southwest quarter of section 1, township 4 south, range 27 east, Morrow County; thence east to the northwest corner of the southwest quarter of section 6, township 4 south, range 28 east, Morrow County; thence north to the northwest corner of section 6, township 4 south, range 28 east, Morrow County; thence east to the northwest corner of section 5, township 4 south, range 28 east, Morrow County; thence north to the northwest corner of section 32, township 3 south, range 28 east, Morrow County; thence east to the northeast corner of section 36, township 3 south, range 28 east, Morrow County; thence south to the southeast corner of section 36, township 4 south, range 28 east, Morrow County; thence east to the northeast corner of section 1, township 5 south, range 28 east, Morrow County; thence south to the southeast corner of section 36, township 5 south, range 28 east, Morrow County; thence east to the northeast corner of section 6, township 6 south, range 29 east, Morrow County; thence south to the common boundary of Grant County and Morrow County, as set forth in ORS 201.120 and 201.250, in or near section 31, township 6 south, range 29 east, Morrow County; thence westerly on the common boundary of Grant County and Morrow County, as set forth in ORS 201.120 and 201.250, to the



northwest corner of lot 4, section 6, township 7 south, range 29 east, Grant County; thence south to the center of the main channel of North Fork John Day River in section 7, township 7 south, range 29 east, Grant County; thence easterly on the center of the main channel of North Fork John Day River to the common boundary of Grant County and Umatilla County, as set forth in ORS 201.120 and 201.300, in or near section 2, township 7 east, range 31 south, Grant County; thence easterly on the common boundary of Grant County and Umatilla County, as set forth in ORS 201.120 and 201.300, to the boundary of Union County, as set forth in ORS 201.310, in or near section 5, township 7 south, range 35 east, Grant County; thence easterly on the common boundary of Grant County and Union County, as set forth in ORS 201.120 and 201.310, to the boundary of Baker County, as set forth in ORS 201.010, in section 13, township 7 south, range 36 east; thence southerly on the common boundary of Baker County and Grant County, as set forth in ORS 201.010 and 201.120, to the boundary of Malheur County, as set forth in ORS 201.230, in or near section 24, township 15 south, range 36 east, Grant County; thence southerly on the common boundary of Grant County and Malheur County, as set forth in ORS 201.120 and 201.230, to the boundary of Harney County, as set forth in ORS 201.130, in or near section 36, township 17 south, range 36 east, Grant County; thence westerly on the common boundary of Grant County and Harney County, as set forth in ORS 201.120 and 201.130, to the northeast corner of section 6, township 18 south, range 36 east, Harney County; thence south to the northeast corner of section 7, township 18 south, range 36 east, Harney County; thence east to the northeast corner of the northwest quarter of section 8, township 18 south, range 36 east, Harney County; thence south to the southeast corner of the northwest quarter of section 17, township 18 south, range 36 east, Harney County; thence west to the southeast corner of the northeast quarter of section 13, township 18 south, range 35 east, Harney County; thence south to the southeast corner of section 13, township 18 south, range 35 east, Harney County; thence west to the southeast corner of the southwest quarter of section 18, township 18 south, range 35 east, Harney County; thence south to the southeast corner of the northwest quarter of section 30, township 18 south, range 35 east, Harney County; thence west to the southeast corner of the northeast quarter of section 25, township 18 south, range 34 east, Harney County; thence south to the southeast corner of the northeast quarter of section 36, township 18 south, range 34 east, Harney County; thence west to the southwest corner of the northwest quarter of section 35, township 18 south, range 34 east, Harney County; thence north to the southwest corner of section 23, township 18 south, range 34 east, Harney County; thence west to the southwest corner of section 21, township 18 south, range 34 east, Harney County; thence north to the southwest corner of section 16, township 18 south, range 34 east, Harney County; thence west to the southwest corner of section 18, township 18 south, range 34 east, Harney County; thence north to the southeast corner of section 13, township 18 south, range 33 1/2 east, Harney County; thence west to the southeast corner of section 14, township 18 south, range 33 east, Harney County; thence south to the northeast corner of section 2, township 19 south, range 33 east, Harney County; thence east to the northeast corner of section 1, township 19 south, range 33 east, Harney County; thence south to the northeast corner of section 25, township 20 south, range 33 east, Harney County; thence east to the northeast corner of section 29, township 20 south, range 33 1/2 east, Harney County; thence south to the southeast corner of section 32, township 20 south, range 33 1/2 east, Harney County; thence west to the northeast corner of section 5, township 21 south, range 33 east, Harney County; thence south to the northeast corner of section 17, township 21 south, range 33 east, Harney County; thence east to the northeast corner of section 16, township 21 south, range 33 east, Harney County; thence south to the northeast corner of section 21, township 21 south, range 33 east, Harney County; thence east to the northeast corner of section 22, township 21 south, range 33 east, Harney County; thence south to the southeast corner of section 27, township 21 south, range 33 east, Harney County; thence west to the southeast corner of section 29, township 21 south, range 33 east, Harney County; thence south to the southeast corner of the northeast quarter of section 32, township 21 south, range 33 east, Harney County; thence west to the southwest corner of the northwest quarter of section 31, township 21 south, range 33 east, Harney County; thence north to the southeast corner of section 25, township 21 south, range 32 1/2 east, Harney County; thence west to the southeast corner of the southwest quarter of section 27, township 21 south, range 32 east, Harney County; thence south to the southeast corner of the southwest quarter of section 34, township 21 south, range 32 east, Harney County; thence west to the southwest corner of section 31, township 21 south, range 32 east, Harney County; thence north to the southwest corner of section 18,



section 9, township 22 south, range 29 east, Harney County; thence south to the southeast corner of northeast quarter of section 21, township 22 south, range 29 east, Harney County; thence west to the southeast corner of the northeast quarter of section 20, township 22 south, range 29 east, Harney County; thence south to the southeast corner of section 32, township 22 south, range 29 east, Harney County; thence west to the southeast corner of the southwest quarter of section 36, township 22 south, range 28 east, Harney County; thence south to the southeast corner of the southwest quarter of section 1, township 23 south, range 28 east, Harney County; thence west to the southeast corner of section 2, township 23 south, range 28 east, Harney County; thence south to the southeast corner of section 11, township 23 south, range 28 east, Harney County; thence west to the southwest corner of section 11, township 23 south, range 28 east, Harney County; thence north to the southwest corner of section 2, township 23 south, range 28 east, Harney County; thence west to the southwest corner of section 5, township 23 south, range 28 east, Harney County; thence north to the southwest corner of section 17, township 22 south, range 28 east, Harney County; thence west to the southwest corner of section 15, township 22 south, range 26 east, Harney County; thence north to the northwest corner of the southwest quarter of section 10, township 22 south, range 26 east, Harney County; thence east to the northwest corner of the southwest quarter of section 11, township 22 south, range 26 east, Harney County; thence north to the northwest corner of section 2, township 22 south, range 26 east, Harney County; thence east to the northwest corner of the northeast quarter of section 2, township 22 south, range 26 east, Harney County; thence north to the northwest corner of the northeast quarter of section 35, township 21 south, range 26 east, Harney County; thence east to the northwest corner of section 31, township 21 south, range 27 east, Harney County; thence north to the northwest corner of section 19, township 21 south, range 27 east, Harney County; thence east to the northwest corner of section 21, township 21 south, range 27 east, Harney County; thence north to the southwest corner of section 4, township 21 south, range 27 east, Harney County; thence west to the southwest corner of section 6, township 21 south, range 27 east, Harney County; thence north to the southwest corner of section 31, township 20 south, range 27 east, Harney County; thence west to the southeast corner of section 34, township 20 south, range 26 east, Harney County; thence south to the southeast corner of the northeast quarter of section 10, township 21 south, range 26 east, Harney County; thence west to the southeast corner of the northeast quarter of section 8, township 21 south, range 26 east, Harney County; thence south to the southeast corner of section 17, township 21 south, range 26 east, Harney County; thence west to the southeast corner of section 18, township 21 south, range 26 east, Harney County; thence south to the southeast corner of section 19, township 21 south, range 26 east, Harney County; thence west to the southeast corner of section 24, township 21 south, range 25 east, Harney County; thence south to the southeast corner of section 36, township 21 south, range 25 east, Harney County; thence west to the southeast corner of section 34, township 21 south, range 25 east, Harney County; thence south to the southeast corner of section 3, township 22 south, range 25 east, Harney County; thence west to the southeast corner of section 6, township 22 south, range 25 east, Harney County; thence south to the southeast corner of section 7, township 22 south, range 25 east, Harney County; thence west to the southwest corner of section 10, township 22 south, range 24 east, Harney County; thence north to the southwest corner of section 34, township 21 south, range 24 east, Crook County; thence west to the southwest corner of the southeast quarter of section 33, township 21 south, range 24 east, Crook County; thence north to the northwest corner of the northeast quarter of section 21, township 21 south, range 24 east, Crook County; thence east to the northwest corner of section 22, township 21 south, range 24 east, Crook County; thence north to the northwest corner of section 10, township 21 south, range 24 east, Crook County; thence east to the northwest corner of section 11, township 21 south, range 24 east, Crook County; thence north to the northwest corner of section 2, township 21 south, range 24 east, Crook County; thence east to the northwest corner of section 1, township 21 south, range 24 east, Crook County; thence north to the northwest corner of section 12, township 20 south, range 24 east, Crook County; thence east to the common boundary of Crook County and Harney County, as set forth in ORS 201.070 and 201.130, in or near section 7, township 20 south, range 25 east, Harney County; thence northerly on the common boundary of Crook County and Harney County, as set forth in ORS 201.070 and 201.130, to the northwest corner of section 7, township 19 south, range 25 east, Harney County; thence east to the northwest corner of section 8, township 19 south, range 25 east, Harney County; thence north to the southwest corner of section 32, township 18 south, range 25 east, Crook County;

thence west to the southwest corner of the southeast quarter of section 31, township 18 south, range 25 east, Crook County; thence north to the northwest corner of the northeast quarter of section 31, township 18 south, range 25 east, Crook County; thence east to the northwest corner of section 35, township 18 south, range 25 east, Crook County; thence north to the northwest corner of section 26, township 18 south, range 25 east, Crook County; thence east to common boundary of Crook and Grant County, as set forth in ORS 201.070 and 201.120, in or near section 30, township 18 south, range 26 east, Grant County; thence northerly on the common boundary of Crook and Grant County, as set forth in ORS 201.070 and 201.120, to the southwest corner of section 31, township 16 south, range 26 east, Grant County; thence west to the southwest corner of section 35, township 16 south, range 25 east, Crook County; thence north to the southwest corner of section 2, township 16 south, range 25 east, Crook County; thence west to the southwest corner of section 5, township 16 south, range 25 east, Crook County; thence north to the northwest corner of section 5, township 16 south, range 25 east, Crook County; thence west to the northeast corner of section 2, township 16 south, range 24 east, Crook County; thence south to the southeast corner of section 11, township 16 south, range 24 east Crook County; thence west to the southwest corner of section 11, township 16 south, range 24 east, Crook County; thence north to the northwest corner of section 2, township 16 south, range 24 east, Crook County; thence west to the northeast corner of the northwest quarter of section 4, township 16 south, range 21 east, Crook County; thence south to the southeast corner of the northwest quarter of section 4, township 16 south, range 21 east, Crook County; thence west to the southeast corner of the northeast quarter section 5, township 16 south, range 21 east, Crook County; thence south to the southeast corner of section 8, township 16 south, range 21 east, Crook County; thence west to the southwest corner of section 8, township 16 south, range 20 east, Crook County; thence north to the southwest corner of section 5, township 16 south, range 20 east, Crook County; thence west to the southwest corner of section 5, township 16 south, range 18 east, Crook County; thence north to the northwest corner of section 5, township 16 south, range 18 east, Crook County; thence west to the southwest corner of section 34, township 15 south, range 17 east, Crook County; thence north to the northwest corner of section 27, township 15 south, range 17 east, Crook County; thence west to the southwest corner of section 20, township 15 south, range 17 east, Crook County; thence north to the northwest corner of the southwest quarter section of section 5, township 15 south, range 17 east, Crook County; thence east to line of ordinary high water of Ochoco Reservoir Crook County; thence easterly following the southerly line of ordinary high water of Ochoco Reservoir to the confluence of Ochoco Creek channel and Ochoco Reservoir at the line of ordinary high water in or near the center of section 35, township 14 south, range 17 east, Crook County; thence north to the center line of Ochoco Highway US 26 in or near section 35 township 14 south, range 17 east, Crook County; thence westerly following the center line of Ochoco Highway US 26 to NE Mill Creek Road in or near the northeast corner of section 34, township 14 south, range 17 east, Crook County; thence northerly following the center line of NE Mill Creek Road to the common section line of section 22 and section 27, township 14 south, range 17 east, Crook County; thence west to the southwest corner of section 20, township 14 south, range 17 east, Crook County; thence north to the southwest corner of section 17, township 14 south, range 17 east, Crook County; thence west to the southwest corner of section 18, township 14 south, range 17 east, Crook County; thence north to the southwest corner of section 7, township 14 south, range 17 east, Crook County; thence west to the southwest corner of section 11, township 14 south, range 16 east, Crook County; thence north to the southwest corner of section 35, township 13 south, range 16 east, Crook County; thence west to the southwest corner of section 33, township 13 south, range 16 east, Crook County; thence north to the southwest corner of section 21, township 13 south, range 16 east, Crook County; thence west to the common boundary of Crook County and Jefferson County, as set forth in ORS 201.070 and 201.160, in or near section 19, township 13 south, range 15 east, Crook County; thence northerly on the common boundary of Crook County and Jefferson County, as set forth in ORS 201.070 and 201.160, to the northwest corner of section 31, township 12 south, range 15 east, Jefferson County; thence east to the northwest corner of section 34, township 12 south, range 15 east, Jefferson County; thence north to the northwest corner of section 3, township 12 south, range 15 east, Jefferson County; thence east to the northwest corner of section 6, township 12 south, range 16 east, Jefferson County; thence north to the point of beginning.

(4) The boundary of the Maury Mountains Unit of the Central Oregon Forest Protection District is as follows: Beginning at the northwest corner of section 18, township 17 south, range 18 east, Crook County; thence east to the northeast corner of section 15, township 17 south, range 21 east, Crook County; thence south to the northeast corner of section 27, township 17 south, range 21 east, Crook County; thence east to the northeast corner of section 25, township 17 south, range 21 east, Crook County; thence south to the southeast corner of section 36, township 17 south, range 21 east, Crook County; thence east to the northeast corner of section 1, township 18 south, range 21 east, Crook County; thence south to the southeast corner of section 13, township 18 south, range 21 east, Crook County; thence west to the southeast corner of section 18, township 18 south, range 20 east, Crook County; thence south to the southeast corner of section 30, township 18 south, range 20 east, Crook County; thence west to the southwest corner of section 29, township 18 south, range 19 east, Crook County; thence north to the southwest corner of section 20, township 18 south, range 19 east, Crook County; thence west to the southwest corner of section 19, township 18 south, range 19 east, Crook County; thence north to the southwest corner of section 18, township 18 south, range 19 east, Crook County; thence west to the southwest corner of section 16, township 18 south, range 18 east, Crook County; thence north to the southwest corner of section 4, township 18 south, range 18 east, Crook County; thence west to the southwest corner of section 5, township 18 south, range 18 east, Crook County; thence north to the northwest corner of section 5, township 18 south, range 18 east, Crook County; thence west to the southwest corner of section 31, township 17 south, range 18 east, Crook County; thence north to the point of beginning.

(5) The area within the Dalles Unit of the Central Oregon Forest Protection District is contained within the boundaries of seven parcels described in subsections (a), (b), (c), (d), (e), (f) and (g) below:

(a) Beginning at the point where the common boundary of Hood River County and Multnomah County, as set forth in ORS 201.030 and 201.260, intersect with the line of ordinary low water on the southern shore of the Columbia River in or near section 23, township 2 north, range 7 east, Hood River County; thence easterly on the line of ordinary low water on the southern shore of the Columbia River to the common line between section 12, township 2 north, range 12 east and section 7, township 2 north, range 13 east, Wasco County; thence south to the northern boundary of the Bonneville Power Administration's Big Eddy-Troutdale powerline right of way in or near section 19, township 1 north, range 13 east, Wasco County; thence easterly on the northern boundary of the Bonneville Power Administration's Big Eddy-Troutdale powerline right of way to the common line between section 16, township 1 north, range 13 east and section 21, township 1 north, range 13 east, Wasco County; thence east to the centerline of the Northern Wasco County Public Utility District's Dufur-The Dalles powerline right of way in or near section 21, township 1 north, range 13 east, Wasco County; thence southerly on the centerline of the Northern Wasco County Public Utility District's Dufur-The Dalles powerline right of way to the common line between section 23, township 1 south, range 13 east and section 26, township 1 south, range 13 east, Wasco County; thence west to southeast corner of the southwest quarter of the southeast quarter of section 23, township 1 south, range 13 east, Wasco County; thence south to the northeast corner of the southwest quarter of the northeast quarter of section 35, township 1 south, range 13 east; Wasco County; thence east to the northeast corner of the southeast quarter of the northeast quarter of section 35, township 1 north, range 13 east, Wasco County; thence south to the centerline of U.S. Highway 197 in or near section 35, township 1 south, range 13 east; Wasco County; thence southerly on the centerline of U.S. Highway 197 to the centerline of Dufur Gap County Road, in section 11, township 2 south, range 13 east Wasco County; thence southerly on the centerline of Dufur Gap County Road to the centerline of U.S. Highway 197, in section 11, township 3 south, range 13 east, Wasco County; thence southerly on the centerline of U.S. Highway 197 to the center of the main channel of White River, in section 11, township 4 south, range 13 east, Wasco County; thence westerly on the center of the main channel of White River to the common line between section 25, township 4 south, range 12 east and section 30, township 4 south, range 13 east, Wasco County; thence south to the southeast corner of section 36, township 4 south, range 12 east, Wasco County; thence west to the southeast corner of section 34, township 4 south, range 12 east, Wasco County; thence south to the McQuinn Line and the northern boundary of the Warm Springs Indian Reservation in or near section 10, township 6 south, range 12 east, Wasco County; thence westerly on the McQuinn Line and the northern boundary of the Warm

Springs Indian Reservation to the common boundary of Clackamas County and Wasco County, as set forth in ORS 201.030 and 201.330, in or near section 7, township 5 south, range 9 east, Wasco County; thence northerly on the common boundary of Clackamas County and Wasco County, as set forth in ORS 201.030 and 201.330, to the boundary of Hood River County, as set forth in ORS 201.140, in or near section 5, township 4 south, range 9 east, Wasco County; thence northerly on the common boundary of Clackamas County and Hood River County, as set forth in ORS 201.030 and 201.140, to the boundary of Multnomah County, as set forth in ORS 201.260, in or near section 27, township 1 south, range 8 east, Hood River County; thence northerly on the common boundary of Hood River County and Multnomah County, as set forth in ORS 201.140 and 201.260, to the point of beginning.

(b) Beginning at the northwest corner of the northwest quarter of the southwest quarter of section 2, township 6 south, range 11 east, Wasco County; thence east to the northeast corner of the northwest quarter of the southwest quarter of section 2, township 6 south, range 11 east, Wasco County; thence south to the northeast corner of the southwest quarter of the southwest quarter of section 2, township 6 south, range 11 east, Wasco County; thence east to the northeast corner of the southeast quarter of the southwest quarter of section 2, township 6 south, range 11 east, Wasco County; thence south to the southeast corner of the northeast quarter of the northwest quarter of section 11, township 6 south, range 11 east, Wasco County; thence west to the southwest corner of the northeast quarter of the northwest quarter of section 11, township 6 south, range 11 east, Wasco County; thence north to the southwest corner of the southeast quarter of the southwest quarter of section 2, township 6 south, range 11 east, Wasco County; thence west to the southwest corner of the southeast quarter of section 3, township 6 south, range 11 east, Wasco County; thence north to the southwest corner of the northwest quarter of the southeast quarter of section 3, township 6 south, range 11 east, Wasco County; thence west to the southwest corner of the northwest quarter of the southwest quarter of section 3, township 6 south, range 11 east, Wasco County; thence north to the northeast corner of the southwest quarter of section 3, township 6 south, range 11 east, Wasco County; thence east to the northwest corner of the northeast quarter of the southwest quarter of section 3, township 6 south, range 11 east, Wasco County; thence north to the northwest corner of the northeast quarter of the northwest quarter of section 3, township 6 south, range 11 east, Wasco County; thence east to the northeast corner of the northwest quarter of section 3, township 6 south, range 11 east, Wasco County; thence south to the northeast corner of the southwest quarter of section 3, township 6 south, range 11 east, Wasco County; thence east to the point of beginning.

(c) Beginning at the northwest corner of the southeast quarter of section 9, township 6 south, range 11 east, Wasco County; thence east to the northeast corner of the northwest quarter of the southwest quarter of section 10 township 6 south, range 11 east, Wasco County; thence south to the southeast corner of lot 4 of section 10, township 6 south, range 11 east, Wasco County; thence west to the southwest corner of lot 4 of section 10, township 6 south, range 11 east, Wasco County; thence north to the southwest corner of the northwest quarter of the southwest quarter of section 10, township 6 south, range 11 east, Wasco County; thence west to the southeast corner of the northwest quarter of the southeast quarter of section 9, township 6 south, range 11 east, Wasco County; thence south to the southeast corner of lot 2 of section 9, township 6 south, range 11 east, Wasco County; thence west to the southwest corner of lot 2 of section 9, township 6 south, range 11 east, Wasco County; thence north to the point of beginning.

(d) Beginning at the northwest corner of the northeast quarter of the southwest quarter of section 11, township 6 south, range 11 east, Wasco County; thence east to the northeast corner of the northeast quarter of the southwest quarter of section 11, township 6 south, range 11 east, Wasco County; thence south to the southwest corner of the northeast quarter of the southwest quarter of section 11, township 6 south, range 11 east, Wasco County; thence west to the southwest corner of the northeast quarter of the southwest quarter of section 11, township 6 south, range 11 east, Wasco County; thence north to the point of beginning.

(e) Beginning at the northwest corner of the northeast quarter of the southeast quarter of section 6, township 6 south, range 12 east, Wasco County; thence east to the McQuinn Line and the northern boundary of the Warm Springs Indian Reservation in section 6, township 6 south, range 12 east, Wasco County; thence easterly on the

McQuinn Line and the northern boundary of the Warm Springs Indian Reservation to the common line between section 4, township 6 south, range 12 east and section 9, township 6 south, range 12 east, Wasco County; thence west to the southwest corner of the southeast quarter of the southeast quarter of section 6, township 6 south, range 12 east, Wasco County; thence north to the point of beginning.

(f) Beginning at the southwest corner of section 29, township 5 south, range 11 east, Wasco County; thence north to the McQuinn Line and the northern boundary of the Warm Springs Indian Reservation in section 29, township 5 south, range 11 east, Wasco County; thence easterly on the McQuinn Line and the northern boundary of the Warm Springs Indian Reservation to the common line between the southwest quarter of the southwest quarter and the southeast quarter of the southwest quarter of section 29, township 5 south, range 11 east, Wasco County; thence south to the southeast corner of the southwest quarter of the southwest quarter of section 29, township 5 south, range 11 east; Wasco County; thence west to the point of beginning.

(g) Beginning at the southwest corner of the southeast quarter of the southwest quarter of section 35, township 5 south, range 11 east, Wasco County; thence north to the McQuinn Line and the northern boundary of the Warm Springs Indian Reservation in section 35, township 5 south, range 11 east, Wasco County; thence easterly on the McQuinn Line and northern boundary of the Warm Springs Indian Reservation to the common line between section 35, township 5 south, range 11 east and section 36, township 5 south, range 11 east, Wasco County; thence south to the southeast corner of section 35, township 5 south, range 11 east, Wasco County; thence west to the point of beginning.

**Statutory/Other Authority:** ORS 477.225 & ORS 526.041(1)

**Statutes/Other Implemented:** ORS 477.225

**History:**

[DOF 6-2022, amend filed 11/14/2022, effective 11/15/2022](#)

[DOF 1-2018, amend filed 04/26/2018, effective 07/01/2018](#)

DOF 1-2015, f. & cert. ef. 9-4-15

DOF 1-2005, f. & cert. ef. 1-7-05

DOF 2-1999, f. & cert. ef. 5-13-99

DOF 10-1998, f. & cert. ef. 8-13-98



[Chapter 629](#)

[Division 41](#)

[PROTECTION ADMINISTRATION](#)

**629-041-0550**

**Northeast Oregon Forest Protection District Boundary**

The boundary of the Northeast Oregon Forest Protection District is as follows: Beginning at the point where the common line of township 36 east and township 37 east intersect with the northern boundary of the state of Oregon, as set forth in ORS 201.005, in or near section 18, township 6 north south, range 37 east, Umatilla County; thence easterly on the northern boundary of the state of Oregon, as set forth in ORS 201.005, to the eastern boundary of the state of Oregon, as set forth in ORS 201.005, in or near section 14, township 6 north, range 47 east; Wallowa County; thence southerly on the eastern boundary of the state of Oregon, as set forth in ORS 201.005, to the common line of section 19 and section 30, township 5 south, range 49 east, Wallowa County; thence west to the southeast corner of section 23, township 5 south, range 48 east, Wallowa County; thence south to the southeast corner of section 26, township 5 south, range 48 east, Wallowa County; thence west to the southeast corner of section 28, township 5 south, range 48 east, Wallowa County; thence south to the northeast corner of section 4, township 6 south, range 48 east, Baker County; thence east to the northeast corner of section 3, township 6 south, range 48 east, Baker County; thence south to the southeast corner of section 3, township 6 south, range 48 east, Baker County; thence west to the southeast corner of section 4, township 6 south, range 48 east, Baker County; thence south to the southeast corner of section 9, township 6 south, range 48 east, Baker County; thence west to the southeast corner of section 8, township 6 south, range 48 east, Baker County; thence south to the southeast corner of section 17, township 6 south, range 48 west, Baker County; thence west to the southeast corner of section 18, township 6 south, range 48 west, Baker County; thence south to the southeast corner of section 30, township 7 south, range 48 west, Baker County; thence west to the southwest corner of the southeast quarter of section 30, township 7 south, range 46 east, Baker County; thence north to the southwest corner of the northeast quarter of section 30, township 7 south, range 46 east, Baker County; thence west to the southeast corner of the northeast quarter of section 26, township 7 south, range 45 east, Baker County; thence south to the northeast corner of section 2, township 8 south, range 45 east, Baker County; thence east to the northeast corner of section 1, township 8 south, range 45 east, Baker County; thence south to the northeast corner of section 12, township 8 south, range 45 east, Baker County; thence east to the northeast corner of section 7, township 8 south, range 46 east, Baker County; thence south to the southeast corner of section 30, township 8 south, range 46 east, Baker County; thence west to the southwest corner of section 28, township 8 south, range 45 east, Baker County; thence north to the southwest corner of section 21, township 8 south, range 45, east, Baker County; thence west to the southwest corner of section 19, township 8 south, range 45 east, Baker County; thence north to the southwest corner of section 18, township 8 south, range 45 east, Baker County; thence west to the southwest corner of section 17, township 8 south, range 44 east, Baker County; thence north to the southwest corner of section 8, township 8 south, range 44 east, Baker County; thence west to the southwest corner of section 9, township 8 south, range 43 east, Baker County; thence north to the southwest corner of the northwest quarter of section 33, township 7 south, range 43 east, Baker County; thence west to the southwest corner of the

northwest quarter of section 32, township 7 south, range 43 east, Baker County; thence north to the southwest corner of the northwest quarter of section 29, township 7 south, range 43 east, Baker County; thence west to the southwest corner of the northwest quarter of section 28, township 7 south, range 42 east, Baker County; thence north to the southwest corner of the northwest quarter of section 21, township 7 south, range 42 east, Baker County; thence west to the southwest corner of the northwest quarter of section 20, township 7 south, range 42 east, Baker County; thence north to the southwest corner of section 5, township 7 south, range 42 east, Baker County; thence west to the southwest corner of the southeast quarter of section 6, township 7 south, range 42 east, Baker County; thence north to the southwest corner of the southeast quarter of section 31, township 6 south, range 42, east, Baker County; thence west to the southwest corner of section 31, township 6 south, range 42 east, Union County; thence north to the southwest corner of section 30, township 6 south, range 42 east, Union County; thence west to the southwest corner of section 25, township 6 south, range 41 east, Union County; thence north to the southwest corner of section 24, township 6 south, range 41 east, Union County; thence west to the southwest corner of section 23, township 6 south, range 41 east, Union County; thence north to the southwest corner of section 14, township 6 south, range 41 east, Union County; thence west to the southwest corner of the southeast quarter of section 14, township 6 south, range 40 east, Union County; thence north to the northwest corner of the northeast quarter of section 2, township 6 south, range 40 east, Union County; thence west to the southwest corner of section 35, township 5 south, range 40 east, Union County; thence north to the southwest corner of section 23, township 5 south, range 40 east, Union County; thence west to the southwest corner of the southeast quarter of section 22, township 5 south, range 40 east, Union County; thence north to the southwest corner of the southeast quarter of section 15, township 5 south, range 40 east, Union County; thence west to the southwest corner of section 15, township 5 south, range 40 east, Union County; thence north to the northwest corner of section 3, township 5 south, range 40 east, Union County; thence east to the northwest corner of the northeast quarter of section 2, township 5 south, range 40 east, Union County; thence north to the centerline of High Valley Road, a county road, in or near the southwest quarter of the southeast quarter of section 14, township 4 south, range 40 east, Union County; thence northerly on the centerline of High Valley Road, a county road, to the common line of the north half and the south half of the northeast quarter of the southeast quarter of section 21, township 3 south, range 40 east, Union County; thence east to the centerline of Mill Creek Road, a county road, in or near the northwest quarter of the southeast quarter of section 22, township 3 south, range 40 east, Union County; thence southeasterly on the centerline of Mill Creek Road, a county road, to the centerline of Hidden Valley Lane, a county road, in or near the southeast quarter of the southeast quarter of section 22, township 3 south, range 40 east, Union County; thence easterly on the centerline of Hidden Valley Lane, a county road, to the point directly south of the most southern centerline of Wade Road, a county road, in or near the southwest quarter of the southwest quarter of section 23, township 3 south, range 40 east, Union County; thence north to the most southern centerline of Wade Road, a county road, in or near the northwest quarter of the northwest quarter of section 23, township 3 south, range 40 east, Union County; thence northerly and westerly on the centerline of Wade Road, a county road, to the centerline of Haefer Lane, a county road, in or near the southwest quarter of the southwest quarter of section 14, township 3 south, range 40 east, Union County; thence northerly and easterly on the centerline of Haefer Lane, a county road, to the centerline of Stackland Road, a county road, in or near the southwest quarter of the southwest quarter of section

14, township 3 south, range 40 east, Union County; thence northerly on the centerline of Stackland Road, a county road, to the centerline of Lantz Lane, a county road, in or near the southwest quarter of the southwest quarter of section 11, township 3 south, range 40 east, Union County; thence westerly on the centerline of Lantz Lane, a county road to the centerline of Lower Cove Road, a county road, in or near the southwest quarter of the southwest quarter of section 10, township 3 south, range 40 east, Union County; thence northerly on the centerline of Lower Cove Road, a county road, to the centerline of Greys Corner Road, a county road, in or near the northwest quarter of the northeast quarter of section 13, township 2 south, range 39 east, Union County; thence northerly on the centerline of Greys Corner Road, a county road, to the centerline of Rhinehart Lane, a county road, in or near the northeast quarter of the northwest quarter of section 10, township 1 south, range 39 east, Union County; thence northeasterly on the centerline of Rhinehart Lane, a county road, to the common line of township 1 north and township 1 south, in or near the northeast quarter of the northeast quarter of section 2, township 1 south, range 39 east, Union County; thence east to the northwest corner of section 6, township 1 south, range 40 east, Union County; thence north to the northwest corner of section 30, township 1 north, range 40 east, Union County; thence east to the northwest corner of section 27, township 1 north, range 40 east, Union County; thence north to the northwest corner of section 22, township 1 north, range 40 east, Union County; thence east to the northwest corner of section 23, township 1 north, range 40 east, Union County; thence north to the centerline of Oregon Highway 82, in or near the southwest quarter of the southwest quarter of section 2, township 1 north, range 40 east, Union County; thence westerly on the centerline of Oregon Highway 82 to the centerline of Good Road, a county road, in or near the southwest quarter of the southeast quarter of section 5, township 1 north, range 40 east, Union County; thence northerly on the centerline of Good Road, a county road, to the centerline of Parsons Lane, a county road, in or near the southwest quarter of the southeast quarter of section 32, township 2 north, range 40 east, Union County; thence westerly on the centerline of Parsons Road, a county road, to the common line of township 1 north and township 2 north, in or near the southeast quarter of the southeast quarter of section 36, township 2 north, range 39 east, Union County; thence west to the southeast corner of section 33, township 2 north, range 39 east, Union County; thence south to the southeast corner of the northeast quarter of section 16, township 1 north, range 39 east, Union County; thence west to the southeast corner of the southwest quarter of the northeast quarter of section 16, township 1 north, range 39 east, Union County; thence south to the northeast corner of the northwest quarter of the northeast quarter of section 21, township 1 north, range 39 east, Union County; thence east to the northeast corner of section 21, township 1 north, range 39 east, Union County; thence south to the northeast corner of section 28, township 1 north, range 39 east, Union County; thence east to the northeast corner of section 27, township 1 north, range 39 east, Union County; thence south to the southeast corner of section 34, township 1 north, range 39 east, Union County; thence west to the centerline of Hunter Road, a county road, in or near the northeast quarter of the northeast quarter of section 4, township 1 north, range 38 east, Union County; thence southerly on the centerline of Hunter Road, a county road, to the centerline of Monroe Lane, a county road, in or near the northeast quarter of the northwest quarter of the northwest quarter of section 3, township 2 south, range 38 east, Union County; thence westerly on the centerline of Monroe Lane, a county road, to the centerline of Orchard Road, a county road, in or near the northeast quarter of the northeast quarter of section 4, township 2 south, range 38 east, Union County; thence southerly on the centerline of Orchard

Road, a county road, to the centerline of Standley Road, a county road, in or near the northwest quarter of the northeast quarter of section 9, township 2 south, range 38 east, Union County; thence westerly on the centerline of Standley Road, a county road, to the centerline of Mount Glen Road, a county road, in or near the northeast quarter of the northwest quarter of section 9, township 2 south, range 38 east, Union County; thence southerly on the centerline of Mount Glen Road, a county road, to the common line of section 21 and section 28, township 2 south, range 39 east, in or near the northeast quarter of the northwest quarter of section 28, township 2 south, range 39 east, Union County; thence west to the southeast corner of section 24, township 2 south, range 37 east, Union County; thence south to the centerline of U.S. Highway 30, in or near the southeast quarter of the southeast quarter of section 36, township 2 north, range 37 east, Union County; thence southerly on the centerline of U.S. Highway 30 to the common line of the east half and the west half of section 6, township 3 south, range 38 east, in or near the northeast quarter of the southwest quarter of section 6, township 3 south, range 38 east, Union County; thence south to the northeast corner of the northwest quarter of section 18, township 3 south, range 38 east, Union County; thence east to the centerline of Twelfth Street, a city street, in or near the northeast quarter of the northwest quarter of section 17, township 3 south, range 38 east, Union County; thence southerly on the centerline of Twelfth Street, a city street, to the common line of the north half and the south half of the southeast quarter, in or near the southwest quarter of the southeast quarter, of section 17, township 3 south, range 38 east, Union County; thence east to the centerline of Foothill Road, a county road, in or near the southeast quarter of the southwest quarter of section 16, township 3 south, range 38 east, Union County; thence southerly on the centerline of Foothill Road, a county road, to the centerline of the eastbound lanes of Interstate 84, in or near the southwest quarter of the northeast quarter of section 2, township 4 south, range 38 east, Union County; thence southerly on the centerline of the eastbound lanes of Interstate 84 to the common line of section 2 and section 11, township 4 south, range 38 east, in or near the northeast quarter of the northeast quarter of section 11, township 4 south, range 38 east, Union County; thence east to the northeast corner of the northwest quarter of section 8, township 4 south, range 39 east, Union County; thence south to the northeast corner of the southwest quarter of section 17, township 4 south, range 39 east, Union County; thence east to the northeast corner of the southeast quarter of section 16, township 4 south, range 39 east, Union County; thence south to the northeast corner of section 21, township 4 south, range 39 east, Union County; thence east to the northeast corner of section 22, township 4 south, range 39 east, Union County; thence south to the northeast corner of section 27, township 4 south, range 39 east, Union County; thence east to the northeast corner of section 26, township 4 south, range 39 east, Union County; thence south to the southeast corner of the northeast quarter of section 2, township 5 south, range 39 east, Union County; thence west to the southeast corner of the northeast quarter of section 1, township 5 south, range 38 east, Union County; thence south to the northeast corner of section 13, township 5 south, range 38 east, Union County; thence east to the northeast corner of section 18, township 5 south, range 39 east, Union County; thence south to the southeast corner of section 19, township 5 south, range 39 east, Union County; thence west to the southeast corner of section 24, township 5 south, range 38 east, Union County; thence south to the southeast corner of the northeast quarter of section 36, township 5 south, range 38 east, Union County; thence west to the southeast corner of the of the northeast quarter of section 35, township 5 south, range 38 east, Union County; thence south to the southeast corner of section 11, township 6 south, range 38 east, Union County; thence west to the

southeast corner of section 10, township 6 south, range 38 east, Union County; thence south to the southeast corner of section 15, township 6 south, range 38 east, Union County; thence west to the southeast corner of section 16, township 6 south, range 38 east, Union County; thence south to the centerline of Foothill Road, a county road, in or near the northeast quarter of the northeast quarter of section 4, township 7 south, range 38 east, Baker County; thence southerly on the centerline of Foothill Road, a county road, to the common line of section 22 and section 23, township 7 south, range 38 east, in or near the northeast quarter of the southeast quarter of section 22, township 7 south, range 38 east, Baker County; thence south to the common line of township 7 south and township 8 south, in or near the northeast quarter of the northeast quarter of section 3, township 8 south, range 38 east, Baker County; thence east to the northeast corner of section 1, township 8 south, range 38 east, Baker County; thence south to the northeast corner of the southeast quarter of section 25, township 8 south, range 38 east, Baker County; thence east to the northeast corner of the southeast quarter of section 30, township 8 south, range 39 east, Baker County; thence south to the northeast corner of section 6, township 9 south, range 39 east, Baker County; thence east to the northeast corner of the northwest quarter of section 5, township 9 south, range 39 east, Baker County; thence south to the northeast corner of the southeast quarter of the northwest quarter of section 5, township 9 south, range 39 east, Baker County; thence east to the northeast corner of the southeast quarter of the northwest quarter of section 3, township 9 south, range 39 east, Baker County; thence south to the northeast corner of the northwest quarter of section 15, township 9 south, range 39 east, Baker County; thence east to the northeast corner of section 14, township 9 south, range 39 east, Baker County; thence south to the northeast corner of the southeast quarter of section 23, township 9 south, range 39 east, Baker County; thence east to the northeast corner of the southeast quarter of section 24, township 9 south, range 39 east, Baker County; thence south to the northeast corner of section 36, township 10 south, range 39 east, Baker County; thence east to the northwest corner of section 35, township 10 south, range 40 east, Baker County; thence north to the northwest corner of section 26, township 10 south, range 40 east, Baker County; thence east to the northeast corner of section 28, township 10 south, range 41 east, Baker County; thence south to the northeast corner of the southeast quarter of the northeast quarter of section 33, township 10 south, range 41 east, Baker County; thence east to the northeast corner of the southeast quarter of the northwest quarter of section 31, township 10 south, range 42 east, Baker County; thence south to the northeast corner of the northwest quarter of section 6, township 11 south, range 42 east, Baker County; thence east to the centerline of the eastbound lanes of Interstate 84, in or near the northeast quarter of the northeast quarter of section 3, township 11 south, range 42 east, Baker County; thence southeasterly on the centerline of the eastbound lanes of Interstate 84 to the common line of township 11 south, range 42 east and township 11 south, range 43 east, in or near the northeast quarter of the northeast quarter of section 12, township 11 south, range 42 east, Baker County; thence south to the common boundary of Baker County and Malheur County, as set forth in ORS 201.010 and 201.230, in or near the southeast quarter of the southeast quarter of section 25, township 13 south, range 42 east, Baker County; thence westerly, northerly and southerly on the common boundary of Baker County and Malheur County, as set forth in ORS 201.010 and 201.230, to the northeast corner of the southeast quarter of the southeast quarter of section 25, township 14 south, range 37 east, Baker County; thence east to the northeast corner of the southwest quarter of the southwest quarter of section 30, township 14 south, range 38 east, Malheur County; thence south to the northeast

corner of the northwest quarter of the northwest quarter of section 31, township 14 south, range 38 east, Malheur County; thence east to the northeast corner of section 31, township 14 south, range 38 east, Malheur County; thence south to the northeast corner of the southeast quarter of section 31, township 14 south, range 38 east, Malheur County; thence east to the northeast corner of the northwest quarter of the southwest quarter of section 32, township 14 south, range 38 east, Malheur County; thence south to the northeast corner of the northwest quarter of the northwest quarter of section 5, township 15 south, range 38 east, Malheur County; thence east to the northeast corner of section 5, township 15 south, range 38 east, Malheur County; thence south to the southeast corner of section 20, township 15 south, range 38 east, Malheur County; thence west to the southeast corner of section 19, township 15 south, range 38 east, Malheur County; thence south to the southeast corner of section 30, township 15 south, range 38 east, Malheur County; thence west to the southeast corner of section 27, township 15 south, range 37 east, Malheur County; thence south to the southeast corner of section 34, township 15 south, range 37 east, Malheur County; thence west to the boundary of the John Day-Ochoco Unit of the Central Oregon Forest Protection District, as set forth in OAR 629-041-0515(3), in or near the southwest quarter of the southwest quarter of section 31, township 15 south, range 37 east, Malheur County; thence northerly on the boundary of the John Day-Ochoco Unit of the Central Oregon Forest Protection District, as set forth in OAR 629-041-0515(3), to the northwest corner of section 31, township 3 south, range 29 east, Morrow County; thence east to the northwest corner of section 35, township 3 south, range 30 east, Umatilla County; thence north to the northwest corner of section 23, township 3 south, range 30 east, Umatilla County; thence east to the northwest corner of section 19, township 3 south, range 31 east, Umatilla County; thence north to the northwest corner of section 18, township 3 south, range 31 east, Umatilla County; thence east to the northwest corner of section 15, township 3 south, range 31 east, Umatilla County; thence north to the northwest corner of section 3, township 3 south, range 31 east, Umatilla County; thence east to the southwest corner of section 33, township 2 south, range 32 east, Umatilla County; thence north to the northwest corner of section 28, township 2 south, range 32 east, Umatilla County; thence east to the northeast corner of section 25, township 2 south, range 32 east, Umatilla County; thence north to the northwest corner of section 30, township 1 south, range 33 east, Umatilla County; thence east to the northwest corner of section 28, township 1 south, range 33 east, Umatilla County; thence north to the southwest corner of section 9, township 1 south, range 33 east, Umatilla County; thence west to the southwest corner of section 7, township 1 south, range 33 east, Umatilla County; thence north to the northwest corner of section 6, township 1 south, range 33 east, Umatilla County; thence east to the southwest corner of the southeast quarter of section 33, township 1 north, range 33 east, Umatilla County; thence north to the northwest corner of the southwest quarter of the southeast quarter of section 28, township 1 north, range 33 east, Umatilla County; thence east to the northwest corner of the southwest quarter of the southwest quarter of section 27, township 1 north, range 33 east, Umatilla County; thence north to the northwest corner of section 27, township 1 north, range 33 east, Umatilla County; thence east to the northwest corner of the northeast quarter of the northwest quarter of section 27, township 1 north, range 33 east, Umatilla County; thence north to the northwest corner of the northeast quarter of the northwest quarter of section 22, township 1 north, range 33 east, Umatilla County; thence east to the northwest corner of the northeast quarter of section 22, township 1 north, range 33 east, Umatilla County; thence north to the northwest corner of the northeast quarter of section 15,

AGENDA ITEM C  
Attachment 2  
Page 7 of 8



35 east, Umatilla County; thence east to the northwest corner of section 25, township 4 north, range 35 east, Umatilla County; thence north to the northwest corner of section 24, township 4 north, range 35 east, Umatilla County; thence east to the northwest corner of section 19, township 4 north, range 36 east, Umatilla County; thence north to the northwest corner of section 18, township 4 north, range 36 east, Umatilla County; thence east to the northwest corner of section 15, township 4 north, range 36 east, Umatilla County; thence north to the northwest corner of section 3, township 4 north, range 36 east, Umatilla County; thence east to the southwest corner of section 31, township 5 north, range 37 east, Umatilla County; thence north to the point of beginning.

**629-041-0515**

**Central Oregon Forest Protection District Boundary**

The area within the Central Oregon Forest Protection District is contained within the boundaries of five units described in subsections (1), (2), (3), (4) and (5) of this rule.

(1) The boundary of the Baldy Unit of the Central Oregon Forest Protection District is as follows: Beginning at the northwest corner of section 8, township 10 south, range 23 east, Wheeler County; thence east to the northwest corner of section 10, township 10 south, range 23 east, Wheeler County; thence north to the northwest corner of the southwest quarter of section 27, township 9 south, range 23 east, Wheeler County; thence east to the northwest corner of the southwest quarter of section 26, township 9 south, range 23 east, Wheeler County; thence north to the northwest corner of section 26, township 9 south, range 23 east, Wheeler County; thence east to the northeast corner of section 25, township 9 south, range 23 east, Wheeler County; thence south to the northeast corner of section 1, township 10 south, range 23 east, Wheeler County; thence east to the northwest corner of section 4, township 10 south, range 24 east, Wheeler County; thence north to the northwest corner of section 33, township 9 south, range 24 east, Wheeler County; thence east to the northeast corner of section 34, township 9 south, range 24 east, Wheeler County; thence south to the northeast corner of section 3, township 10 south, range 24 east, Wheeler County; thence east to the northeast corner of section 3, township 10 south, range 25 east, Wheeler County; thence south to the northeast corner of section 27, township 10 south, range 25 east, Wheeler County; thence east to the northeast corner of section 26, township 10 south, range 25 east, Wheeler County; thence south to the southeast corner of section 23, township 11 south, range 25 east, Wheeler County; thence west to the southeast corner of section 22, township 11 south, range 25 east, Wheeler County; thence south to the southeast corner of section 27, township 11 south, range 25 east, Wheeler County; thence west to the southwest corner of section 29, township 11 south, range 25 east, Wheeler County; thence north to the southwest corner of section 20, township 11 south, range 25 east, Wheeler County; thence west to the southwest corner of section 23, township 11 south, range 24 east, Wheeler County; thence north to the southwest corner of section 14, township 11 south, range 24 east, Wheeler County; thence west to the southwest corner of section 15, township 11 south, range 24 east, Wheeler County; thence north to the southwest corner of section 34, township 10 south, range 24 east, Wheeler County; thence west to the southeast corner of section 31, township 10 south, range 24 east, Wheeler County; thence south to the southeast corner of section 6, township 11 south, range 24 east, Wheeler County; thence west to the southeast corner of the southwest quarter of section 6, township 11 south, range 24 east, Wheeler County; thence south to the southeast corner of the southwest quarter of section 7, township 11 south, range 24 east, Wheeler County; thence west to the southeast corner of section 12, township 11 south, range 23 east, Wheeler County; thence south to the southeast corner of section 13, township 11 south, range 23 east, Wheeler County; thence west to the southeast corner of the southwest quarter of section 13, township 11 south, range 23 east, Wheeler County; thence south to the southeast corner of the northwest quarter of section 24, township 11 south, range 23 east, Wheeler County; thence west to the southeast corner of the northeast quarter of section 23, township 11 south, range 23 east, Wheeler County; thence south to the southeast corner of section 23, township 11 south, range 23 east, Wheeler County; thence west to the southeast corner of section 22, township 11 south, range 23 east, Wheeler County; thence south to the southeast corner of section 34, township 11 south, range 23 east, Wheeler County; thence west to the southwest corner of section 36, township 11 south, range 22 east, Wheeler County; thence north to the southwest corner of section 24, township 11 south, range 22 east, Wheeler County; thence west to the southwest corner of section 23, township 11 south, range 22 east, Wheeler County; thence north to the northwest corner of the southwest quarter of the southwest quarter of section 11, township 11 south, range 22 east, Wheeler County; thence east to the northwest corner of the southwest quarter of the southwest quarter of section 12, township 11 south, range 22 east, Wheeler County; thence north to the northwest corner of section 1, township 11 south, range 22 east, Wheeler County; thence east

to the northwest corner of section 6, township 11 south, range 23 east, Wheeler County; thence north to the northwest corner of section 31, township 10 south, range 23 east, Wheeler County; thence east to the northwest corner of section 32, township 10 south, range 23 east, Wheeler County; thence north to the point of beginning.

(2) The boundary of the Deschutes Unit of the Central Oregon Forest Protection District is as follows: Beginning at the point where the common boundary of Jefferson County and Linn County, as set forth in [ORS 201.160 \(Jefferson County\)](#) and [201.220 \(Linn County\)](#), intersect with the southern boundary of the Warm Springs Indian Reservation, in or near section 5, township 11 south, range 8 east, Jefferson County; thence southerly and easterly on the southern boundary of the Warm Springs Indian Reservation to center of the main channel of Jefferson Creek, in or near section 4, township 11 south, range 8 east, Jefferson County; thence easterly and southerly on the center of the main channel of Jefferson Creek to the center line of the Metolius River, in or near section 35, township 11 south, range 9 east, Jefferson County; thence northerly, southerly and easterly on the center of the main channel of the Metolius River to the line of ordinary high water, at an elevation of approximately 1,945 feet, of the Metolius Arm of Lake Billy Chinook in or near section 18, township 11 south, range 11 east, Jefferson County; thence easterly on the southern line of ordinary high water, at an elevation of approximately 1,945 feet, of the Metolius Arm of Lake Billy Chinook to the western line of ordinary high water, at an elevation of approximately 1,945 feet, of the Deschutes River arm of Lake Billy Chinook in section 27, township 11 south, range 12 east, Jefferson County; thence southerly on the western line of ordinary high water, at an elevation of approximately 1,945 feet, of the Deschutes River Arm of Lake Billy Chinook to the center of the main channel of the Deschutes River in or near section 29, township 12 south, range 12 east, Jefferson County; thence southerly on the center of the main channel of Deschutes River to the center of the main channel of Whychus Creek in or near section 7, township 13 south, range 12 east, Jefferson County; thence southwesterly on the center of the main channel of Whychus Creek to the common boundary of Deschutes County and Jefferson County, as set forth in [ORS 201.090 \(Deschutes County\)](#) and [201.160 \(Jefferson County\)](#), in or near section 34, township 13 south, range 11 east, Jefferson county; thence easterly on the common boundary of Deschutes County and Jefferson County, as set forth in [ORS 201.090 \(Deschutes County\)](#) and [201.160 \(Jefferson County\)](#), to the centerline of United States Forest Service road 6360 in or near section 2, township 14 south, range 11 east, Deschutes County; thence southerly on the centerline of United States Forest Service road 6360 to the centerline of Holmes Road in or near section 11, township 14 south range 11 east, Deschutes County; thence southwesterly on the centerline of Holmes Road to the centerline of Edmundson Road in or near section 32, township 14 south, range 11 east, Deschutes County; thence west on the centerline of Edmundson Road to the centerline of Goodrich Road in or near section 31, township 14 south, range 11 east, Deschutes County; thence south on the centerline of Goodrich Road to the centerline of Oregon Highway 126 in or near section 6, township 15 south, range 11 east, Deschutes County; thence westerly on the centerline of Oregon highway 126 to the centerline of Cloverdale Road in or near section 12, township 15 south, range 10 east, Deschutes County; thence southerly on the centerline of Cloverdale Road to the centerline of Oregon Highway 20 in or near section 25 township 15 south, range 10 east, Deschutes County; thence southeasterly on the centerline of highway 20 to the centerline of Gist Road in or near section 25, township 15 south, range 10 east, Deschutes county; thence southerly on the centerline of Gist Road to the centerline of Plainview Road in or near section 36, township 15 south, range 10 east, Deschutes County; thence easterly on the centerline of Plainview Road to the centerline of Sisemore Road in or near section 31, township 15 south, range 11 east, Deschutes County; thence southeasterly on the centerline of Sisemore Road to the centerline of Couch Market Road in or near section 29, township 16 south, range 11 east, Deschutes County; thence easterly on the centerline of Couch Market Road to the centerline of Collins Road in or near section 28, township 16 south, range 11 east, Deschutes County; thence southerly on the centerline of Collins Road to the centerline of Tumalo Reservoir Road in or near section 33, township 16 south, range 11 east, Deschutes County; thence easterly on the centerline of Tumalo Reservoir Road to the centerline line of Tyler Road in or near section 2 township 17 south, range 11 east, Deschutes County; thence southerly and easterly on the centerline of Tyler Road to the centerline Johnson Road in or near section 11, township 17 south, range 11 east, Deschutes County; thence easterly and northeasterly on the centerline of Johnson Road to the northeast corner of section 12, township 17 south, range 11 east, Deschutes County; thence south to the centerline of NW Skyline Ranch Road in or near section 13, township 17 south, range 11 east, Deschutes County; thence South to the centerline of NW Skyline Ranch Road in or near section 13, township 17 south, range 11 east, Deschutes County; thence southwesterly on the center line of NW Skyline Ranch Road to the centerline of NW Shevlin Park Road in or near section 25, township 17 south, range 11 east, Deschutes county;

thence Northwesterly on the centerline of NW Shevlin Park Road to the centerline of NW Skyline Ranch Road in or near section 25, township 17 south, range 11 east, Deschutes County; thence southwesterly on the centerline of NW Skyline Ranch Road to the common line between section 25 and section 26, township 17 south, range 11 east, Deschutes County; thence south to the centerline of Skyliner Road in or near section 35, township 17 south, range 11 east, Deschutes County; thence southerly on the centerline of NW Skyline Ranch Road to the point it becomes SW Skyline Ranch Road in or near section 12, township 18 south, range 11 east, Deschutes County; thence southerly on the centerline of SW Skyline Ranch Road to the centerline of Oregon Highway 372 in or near Section 12, township 18 south, range 11 east, Deschutes County; thence southwesterly on the centerline of Oregon highway 372 to the common line between section 13 and section 14, township 18 south, range 11 east, Deschutes County; thence south to the southeast corner of section 14, township 18 south, range 11 east, Deschutes County; thence east to the northeast corner of section 19, township 18 south, range 12 east, Deschutes County; thence southeasterly to the centerline of China Hat Road in or near the northwest corner of section 20, township 18 south, range 12 east, Deschutes County; thence southeasterly on the centerline of China Hat Road to the centerline of Knott Road in or near section 20, township 18 south, range 12 east, Deschutes County; thence easterly on the centerline of Knott Road to the centerline of Rickard Road in or near section 14, township 18 south, range 12 east, Deschutes County; thence easterly on the centerline of Rickard Road to the centerline of Arnold Market Road in or near section 23, township 18 south, range 12 east, Deschutes County; thence south and east and south and east on the centerline of Arnold Market Road to the centerline Gosney Road in or near section 29, township 18 south, range 13 east, Deschutes County; thence east to the northeast corner of section 29, township 18 south, range 13 east, Deschutes County; thence south to northwest corner of section 4, township 19 south, range 13 east, Deschutes County; thence east to the northeast corner of the northwest quarter of section 4, township 19 south, range 13 east, Deschutes County; thence south to the northeast corner of the southwest quarter of section 4, township 19 south, range 13 east, Deschutes County; thence east to the northeast corner of the southeast quarter of section 4, township 19 south, range 13 east, Deschutes County; thence south to the northeast corner of section 9, township 19 south, range 13 east, Deschutes County; thence east to the northeast corner of the northwest quarter of section 10, township 19 south, range 13 east, Deschutes County; thence south to the northeast corner of the southwest quarter of section 10, township 19 south, range 13 east, Deschutes County; thence east to the northeast corner of the southeast quarter of section 10, township 19 south, range 13 east, Deschutes County; thence south to the northeast corner of the southeast quarter of section 15, township 19 south, range 13 east, Deschutes County; thence east to the northeast corner of the southwest quarter of section 14, township 19 south, range 13 east, Deschutes County; thence south to the northeast corner of the northwest quarter of section 23, township 19 south, range 13 east, Deschutes County; thence east to the northeast corner of section 23, township 19 south, range 13 east, Deschutes County; thence south to the northeast corner of the southeast corner of section 23, township 19 south, range 13 east, Deschutes County; thence east to the northeast corner of the southwest quarter of section 24, township 19 south, range 13 east, Deschutes County; thence south to the northeast corner of the southwest quarter of section 25, township 19 south, range 13 east, Deschutes County; thence east to the northeast corner of the southwest quarter of section 30, township 19 south, range 14 east, Deschutes County; thence south to the northeast corner of the northwest quarter of section 6, township 20 south, range 14 east, Deschutes County; thence east to the northeast corner of section 6, township 20 south, range 14 east, Deschutes County; thence south to the northeast corner of section 7, township 20 south, range 14 east, Deschutes County; thence east to the northeast corner of the northwest quarter of section 8, township 20 south, range 14 east, Deschutes County; thence south to the northeast corner of the northwest quarter of section 17, township 20 south, range 14 east, Deschutes County; thence east to the northeast corner of the northwest quarter of section 16, township 20 south, range 14 east, Deschutes County; thence south to the northeast corner of the southwest quarter of section 16, township 20 south, range 14 east, Deschutes County; thence east to the northeast corner of the southeast quarter of section 14, township 20 south, range 14 east, Deschutes County; thence south to the northeast corner of section 21, township 20 south, range 14 east, Deschutes County; thence east to the northeast corner of the northwest quarter of section 22, township 20 south, range 14 east, Deschutes County; thence south to the northeast corner of the northwest quarter of section 27, township 20 south, range 14 east, Deschutes County; thence east to the northwest corner of section 30, township 20 south, range 15 east, Deschutes County; thence north to the northwest corner of section 19, township 20 south, range 15 east, Deschutes County; thence east to the northeast corner of section 24, township 20 south, range 15 east, Deschutes County; thence south to the southeast corner of the northeast quarter of section 25, township 20





the southeast quarter of section 35, township 23 south, range 14 east, Lake County; thence south to the southeast corner of section 35, township 23 south, range 14 east, Lake County; thence west to the southeast corner of the southwest quarter of section 35, township 23 south, range 14 east, Lake County; thence south to the southeast corner of the southwest quarter of section 2, township 24 south, range 14 east, Lake County; thence west to the southeast corner of section 3, township 24 south, range 15 east, Lake County; thence south to the southeast corner of the northeast quarter of section 10, township 24 south, range 14 east, Lake County; thence west to the southeast corner of the northeast quarter of section 9, township 24 south, range 14 east, Lake County; thence south to the southeast corner of section 9, township 24 south, range 14 east, Lake County; thence west to the southeast corner of the southwest quarter of section 9, township 24 south, range 14 east, Lake County; thence south to the southeast corner of the northwest quarter of section 16, township 24 south, range 16 east, Lake County; thence west to the southeast corner of the northeast quarter of section 17, township 24 south, range 14 east, Lake County; thence south to the southeast corner of section 17, township 24 south, range 14 east, Lake County; thence west to the southeast corner of section 18, township 24 south, range 14 east, Lake County; thence south to the southeast corner of section 19, township 24 south, range 14 east, Lake County; thence west to the southeast corner of section 24, township 24 south, range 13 east, Lake County; thence south to the southeast corner of section 25, township 24 south, range 13 east, Lake County; thence west to the southeast corner of the southwest quarter of the southeast quarter of section 26, township 24 south, range 13 east, Lake County; thence south to the southeast corner of the southwest quarter of the northeast quarter of section 35, township 24 south, range 13 east, Lake County; thence west to the southeast corner of the northwest quarter of section 35, township 24 south, range 13 east, Lake County; thence south to the southeast corner of the northeast quarter of the southwest quarter of section 35, township 24 south, range 13 east, Lake County; thence west to the southeast corner of the northeast quarter of the southeast quarter of section 34, township 24 south, range 13 east, Lake County; thence south to the southeast corner of section 34, township 24 south, range 13 east, Lake County; thence west to the southeast corner of section 33, township 24 south, range 13 east, Lake County; thence south to the southeast corner of section 4, township 25 south, range 13 east, Lake County; thence west to the southeast corner of the southwest quarter of section 4, township 25 south, range 13 east, Lake County; thence south to the southeast corner of the southwest quarter of section 9, township 25 south, range 13 east, Lake County; thence west to the southwest corner of section 12, township 25 south, range 12 east, Lake County; thence north to the southwest corner of section 36, township 24 south, range 12 east, Lake County; thence west to the southwest corner of section 31, township 24 south, range 12 east, Lake County; thence northerly on the common boundary of Klamath County and Lake County, as set forth in [ORS 201.180 \(Klamath County\)](#) and [201.190 \(Lake County\)](#), to the boundary of Deschutes County, as set forth in [ORS 201.090 \(Deschutes County\)](#), in or near section 6, township 23 south, range 12 east, Lake County; thence westerly on the common boundary of Deschutes County and Klamath County, as set forth in [ORS 201.090 \(Deschutes County\)](#) and [201.180 \(Klamath County\)](#), to the boundary of Lane County, as set forth in [ORS 201.200 \(Lane County\)](#), in or near section 34, township 22 south, range 6 east, Deschutes County; thence northerly on the common boundary of Deschutes County and Lane County, as set forth in [ORS 201.090 \(Deschutes County\)](#) and [201.200 \(Lane County\)](#), to the boundary of Linn County, as set forth in [ORS 201.220 \(Linn County\)](#), near McKenzie Pass, township 15 south, range 8 east, Deschutes County; thence northerly on the common boundary of Deschutes County and Linn County, as set forth in [ORS 201.090 \(Deschutes County\)](#) and [201.220 \(Linn County\)](#), to the boundary of Jefferson County, as set forth in [ORS 201.160 \(Jefferson County\)](#), in or near section 1, township 14 south, range 7 east, Deschutes County; thence northerly on the common boundary of Jefferson County and Linn County, as set forth in [ORS 201.160 \(Jefferson County\)](#) and [201.220 \(Linn County\)](#), to the point of beginning.

(3) The boundary of the John Day-Ochoco Unit of the Central Oregon Forest Protection District is as follows: Beginning at the northwest corner of section 6, township 11 south, range 16 east, Jefferson County; thence east to the common boundary of Jefferson County and Wheeler County, as set forth in [ORS 201.160 \(Jefferson County\)](#) and [201.350 \(Wheeler County\)](#), in or near section 1, township 11 south, range 19 east, Jefferson County; thence southerly on the common boundary of Jefferson County and Wheeler County, as set forth in [ORS 201.160 \(Jefferson County\)](#) and [201.350 \(Wheeler County\)](#), to the northwest corner of section 6, township 12 south, range 20 east, Wheeler County; thence east to the northeast corner of section 4, township 12 south, range 20 east, Wheeler County; thence south to the northeast corner of section 9, township 12 south, range 20 east, Wheeler County; thence east to the northeast corner of section 10, township 12 south, range 20 east, Wheeler County;

thence south to the northeast corner of section 15, township 12 south, range 20 east, Wheeler County; thence east to the northeast corner of section 18, township 12 south, range 23 east, Wheeler County; thence south to the northeast corner of section 19, township 12 south, range 23 east, Wheeler County; thence east to the northeast corner of section 20, township 12 south, range 23 east, Wheeler County; thence south to the northeast corner of section 29, township 12 south, range 23 east, Wheeler County; thence east to the northeast corner of section 29, township 12 south, range 24 east, Wheeler County; thence south to the northeast corner of section 32, township 12 south, range 24 east, Wheeler County; thence east to the northeast corner of section 33, township 12 south, range 24 east, Wheeler County; thence south to the northeast corner of section 4, township 13 south, range 24 east, Wheeler County; thence east to the northeast corner of section 2, township 13 south, range 24 east, Wheeler County; thence south to the northeast corner of section 11, township 13 south, range 24 east, Wheeler County; thence east to the northeast corner of section 7, township 13 south, range 25 east, Wheeler County; thence south to the northeast corner of section 18, township 13 south, range 25 east, Wheeler County; thence east to the common boundary of Grant County and Wheeler County, as set forth in [ORS 201.120 \(Grant County\)](#) and [201.350 \(Wheeler County\)](#), in or near section 18, township 13 south, range 26 east, Grant County; thence northerly on the common boundary of Grant County and Wheeler County, as set forth in [ORS 201.120 \(Grant County\)](#) and [201.350 \(Wheeler County\)](#), to the northwest corner of section 6, township 9 south, range 26 east, Grant County; thence westerly on the common boundary of Grant County and Wheeler County, as set forth in [ORS 201.120 \(Grant County\)](#) and [201.350 \(Wheeler County\)](#), to the southwest corner of section 31, township 8 south, range 26 east, Grant County; thence northerly on the common boundary of Grant County and Wheeler County, as set forth in [ORS 201.120 \(Grant County\)](#) and [201.350 \(Wheeler County\)](#), to the southwest corner of section 19, township 8 south, range 26 east, Grant County; thence west to the southwest corner of section 23, township 8 south, range 25 east, Wheeler County; thence north to the southwest corner of section 11, township 8 south, range 25 east, Wheeler County; thence west to the southeast corner of section 12, township 8 south, range 24 east, Wheeler County; thence south to the southeast corner of section 13, township 8 south, range 24 east, Wheeler County; thence west to the southeast corner of the southwest quarter of section 15, township 8 south, range 23 east, Wheeler County; thence south to the southeast corner of the southwest quarter of section 22, township 8 south, range 23 east, Wheeler County; thence west to the southeast corner of section 19, township 8 south, range 23 east, Wheeler County; thence south to the southeast corner of section 30, township 8 south, range 23 east, Wheeler County; thence west to the southeast corner of section 25, township 8 south, range 22 east, Wheeler County; thence south to the southeast corner of section 36, township 8 south, range 22 east, Wheeler County; thence east to the northeast corner of section 1, township 9 south, range 22 east, Wheeler County; thence south to the southeast corner of section 1, township 9 south, range 22 east, Wheeler County; thence west to the southeast corner of section 3, township 9 south, range 22 east, Wheeler County; thence south to the southeast corner of the northeast quarter of section 15, township 9 south, range 22 east, Wheeler County; thence west to the southwest corner of the northwest quarter of section 17, township 9 south, range 22 east, Wheeler County; thence north to the northwest corner of section 5, township 9 south, range 22 east, Wheeler County; thence east to the southwest corner of section 33, township 8 south, range 22 east, Wheeler County; thence north to the southwest corner of section 28, township 8 south, range 22 east, Wheeler County; thence west to the southwest corner of section 29, township 8 south, range 22 east, Wheeler County; thence north to the southwest corner of section 20, township 8 south, range 22 east, Wheeler County; thence west to the southwest corner of section 23, township 8 south, range 21 east, Wheeler County; thence north to the southwest corner of the northwest quarter of section 23, township 8 south, range 21 east, Wheeler County; thence west to the southwest corner of the northwest quarter of section 21, township 8 south, range 21 east, Wheeler County; thence north to the northwest corner of section 9, township 8 south, range 21 east, Wheeler County; thence north to the northwest corner of section 4, township 8 south, range 21 east, Wheeler County; thence north to the northwest corner of section 21, township 7 south, range 21 east, Wheeler County; thence east to the northwest corner of section 23, township 7 south, range 21 east, Wheeler County; thence north to the northwest corner of section 11, township 7 south, range 21 east, Wheeler County; thence east to the northwest corner of section 7, township 7 south, range 22 east, Wheeler County; thence north to the southwest corner of section 30, township 6 south, range 22 east, Wheeler County; thence west to the southwest corner of section 26, township 6 south, range 21 east, Wheeler County; thence north to the northwest corner of section 26, township 6 south, range 21 east, Wheeler County; thence east to the northwest corner of section 30, township 6 south, range 22 east, Wheeler County; thence north to the northwest corner of the south half of section 19, township 6 south, range 22 east, Wheeler County; thence east to the

northwest corner of the southwest quarter of section 21, township 6 south, range 22 east, Wheeler County; thence north to the northwest corner of section 21, township 6 south, range 22 east, Wheeler County; thence east to the northwest corner of section 23, township 6 south, range 22 east, Wheeler County; thence north to the northwest corner of the southwest quarter of section 14, township 6 south, range 22 east, Wheeler County; thence east to the northwest corner of the southwest quarter of section 13, township 6 south, range 22 east, Wheeler County; thence north to the northwest corner of section 1, township 6 south, range 22 east, Gilliam County; thence east to the southwest corner of section 35, township 5 south, range 23 east, Gilliam County; thence north to the northwest corner of section 35, township 5 south, range 23 east, Gilliam County; thence east to the northwest corner of section 35, township 5 south, range 24 east, Gilliam County; thence north to the northwest corner of section 26, township 5 south, range 24 east, Gilliam County; thence east to the common boundary of Gilliam County and Morrow County, as set forth in ORS 201.110 (Gilliam County) and ORS 201.250 (Morrow County), to the northeast corner of section 25, township 5 south, range 24 east, Gilliam County; thence south on the common boundary of Gilliam County and Morrow County, as set forth in ORS 201.110 (Gilliam County) and ORS 201.250 (Morrow County), to the southeast corner of section 36, township 5 south range 24 east, Gilliam County; thence west on the common boundary of Gilliam County and Morrow County to the northeast corner of section 1, township 6, range 24 east, Gilliam County; thence south on the common boundary of Gilliam County and Morrow County as set forth in ORS 201.110 (Gilliam County) and ORS 201.250 (Morrow County), to the northeast corner of section 12, township 6 south range 24 east, Wheeler County; thence south on the common boundary of Wheeler County and Morrow County as set forth in ORS 201.350 (Wheeler County) and ORS 201.110 (Gilliam County), to the northeast corner of section 1 of township 7 south range 24 east, Wheeler County, thence east on the common boundary of Wheeler County and Morrow County to the northeast corner of section 1, township 7 range 25 east, Wheeler County; thence east on the common boundary of Grant County and Morrow County as set forth in and ORS 201.250 (Morrow County) and ORS 201.120 (Grant County), to the northwest corner of lot 4, section 6, township 7 south, range 29 east, Grant County; thence south to the center of the main channel of North Fork John Day River in section 7, township 7 south, range 29 east, Grant County; thence easterly on the center of the main channel of North Fork John Day River to the common boundary of Grant County and Umatilla County, as set forth in [ORS 201.120 \(Grant County\)](#) and [201.300 \(Umatilla County\)](#), in or near section 2, township 7 east, range 31 south, Grant County; thence easterly on the common boundary of Grant County and Umatilla County, as set forth in [ORS 201.120 \(Grant County\)](#) and [201.300 \(Umatilla County\)](#), to the boundary of Union County, as set forth in [ORS 201.310 \(Union County\)](#), in or near section 5, township 7 south, range 35 east, Grant County; thence easterly on the common boundary of Grant County and Union County, as set forth in [ORS 201.120 \(Grant County\)](#) and [201.310 \(Union County\)](#), to the boundary of Baker County, as set forth in [ORS 201.010 \(Baker County\)](#), in section 13, township 7 south, range 36 east; thence southerly on the common boundary of Baker County and Grant County, as set forth in [ORS 201.010 \(Baker County\)](#) and [201.120 \(Grant County\)](#), to the boundary of Malheur County, as set forth in [ORS 201.230 \(Malheur County\)](#), in or near section 24, township 15 south, range 36 east, Grant County; thence southerly on the common boundary of Grant County and Malheur County, as set forth in [ORS 201.120 \(Grant County\)](#) and [201.230 \(Malheur County\)](#), to the boundary of Harney County, as set forth in [ORS 201.130 \(Harney County\)](#), in or near section 36, township 17 south, range 36 east, Grant County; thence westerly on the common boundary of Grant County and Harney County, as set forth in [ORS 201.120 \(Grant County\)](#) and [201.130 \(Harney County\)](#), to the northeast corner of section 6, township 18 south, range 36 east, Harney County; thence south to the northeast corner of section 7, township 18 south, range 36 east, Harney County; thence east to the northeast corner of the northwest quarter of section 8, township 18 south, range 36 east, Harney County; thence south to the southeast corner of the northwest quarter of section 17, township 18 south, range 36 east, Harney County; thence west to the southeast corner of the northeast quarter of section 13, township 18 south, range 35 east, Harney County; thence south to the southeast corner of section 13, township 18 south, range 35 east, Harney County; thence west to the southeast corner of the southwest quarter of section 18, township 18 south, range 35 east, Harney County; thence south to the southeast corner of the northwest quarter of section 30, township 18 south, range 35 east, Harney County; thence west to the southeast corner of the northeast quarter of section 25, township 18 south, range 34 east, Harney County; thence south to the southeast corner of the northeast quarter of section 36, township 18 south, range 34 east, Harney County; thence west to the southwest corner of the northwest quarter of section 35, township 18 south, range 34 east, Harney County; thence north to the southwest corner of section 23, township 18 south, range 34 east, Harney County; thence west to the southwest corner of section 21, township 18 south, range 34 east, Harney County;







thence north to the southwest corner of section 34, township 21 south, range 24 east, Crook County; thence west to the southwest corner of the southeast quarter of section 33, township 21 south, range 24 east, Crook County; thence north to the northwest corner of the northeast quarter of section 21, township 21 south, range 24 east, Crook County; thence east to the northwest corner of section 22, township 21 south, range 24 east, Crook County; thence north to the northwest corner of section 10, township 21 south, range 24 east, Crook County; thence east to the northwest corner of section 11, township 21 south, range 24 east, Crook County; thence north to the northwest corner of section 2, township 21 south, range 24 east, Crook County; thence east to the northwest corner of section 1, township 21 south, range 24 east, Crook County; thence north to the northwest corner of section 12, township 20 south, range 24 east, Crook County; thence east to the common boundary of Crook County and Harney County, as set forth in [ORS 201.070 \(Crook County\)](#) and [201.130 \(Harney County\)](#), in or near section 7, township 20 south, range 25 east, Harney County; thence northerly on the common boundary of Crook County and Harney County, as set forth in [ORS 201.070 \(Crook County\)](#) and [201.130 \(Harney County\)](#), to the northwest corner of section 7, township 19 south, range 25 east, Harney County; thence east to the northwest corner of section 8, township 19 south, range 25 east, Harney County; thence north to the southwest corner of section 32, township 18 south, range 25 east, Crook County; thence west to the southwest corner of the southeast quarter of section 31, township 18 south, range 25 east, Crook County; thence north to the northwest corner of the northeast quarter of section 31, township 18 south, range 25 east, Crook County; thence east to the northwest corner of section 35, township 18 south, range 25 east, Crook County; thence north to the northwest corner of section 26, township 18 south, range 25 east, Crook County; thence east to common boundary of Crook and Grant County, as set forth in [ORS 201.070 \(Crook County\)](#) and [201.120 \(Grant County\)](#), in or near section 30, township 18 south, range 26 east, Grant County; thence northerly on the common boundary of Crook and Grant County, as set forth in [ORS 201.070 \(Crook County\)](#) and [201.120 \(Grant County\)](#), to the southwest corner of section 31, township 16 south, range 26 east, Grant County; thence west to the southwest corner of section 35, township 16 south, range 25 east, Crook County; thence north to the southwest corner of section 2, township 16 south, range 25 east, Crook County; thence west to the southwest corner of section 5, township 16 south, range 25 east, Crook County; thence north to the northwest corner of section 5, township 16 south, range 25 east, Crook County; thence west to the northeast corner of section 2, township 16 south, range 24 east, Crook County; thence south to the southeast corner of section 11, township 16 south, range 24 east Crook County; thence west to the southwest corner of section 11, township 16 south, range 24 east, Crook County; thence north to the northwest corner of section 2, township 16 south, range 24 east, Crook County; thence west to the northeast corner of the northwest quarter of section 4, township 16 south, range 21 east, Crook County; thence south to the southeast corner of the northwest quarter of section 4, township 16 south, range 21 east, Crook County; thence west to the southeast corner of the northeast quarter section 5, township 16 south, range 21 east, Crook County; thence south to the southeast corner of section 8, township 16 south, range 21 east, Crook County; thence west to the southwest corner of section 8, township 16 south, range 20 east, Crook County; thence north to the southwest corner of section 5, township 16 south, range 20 east, Crook County; thence west to the southwest corner of section 5, township 16 south, range 18 east, Crook County; thence north to the northwest corner of section 5, township 16 south, range 18 east, Crook County; thence west to the southwest corner of section 34, township 15 south, range 17 east, Crook County; thence north to the northwest corner of section 27, township 15 south, range 17 east, Crook County; thence west to the southwest corner of section 20, township 15 south, range 17 east, Crook County; thence north to the northwest corner of the southwest quarter section of section 5, township 15 south, range 17 east, Crook County; thence east to line of ordinary high water of Ochoco Reservoir Crook County; thence easterly following the southerly line of ordinary high water of Ochoco Reservoir to the confluence of Ochoco Creek channel and Ochoco Reservoir at the line of ordinary high water in or near the center of section 35, township 14 south, range 17 east, Crook County; thence north to the center line of Ochoco Highway US 26 in or near section 35 township 14 south, range 17 east, Crook County; thence westerly following the center line of Ochoco Highway US 26 to NE Mill Creek Road in or near the northeast corner of section 34, township 14 south, range 17 east, Crook County; thence northerly following the center line of NE Mill Creek Road to the common section line of section 22 and section 27, township 14 south, range 17 east, Crook County; thence west to the southwest corner of section 20, township 14 south, range 17 east, Crook County; thence north to the southwest corner of section 17, township 14 south, range 17 east, Crook County; thence west to the southwest corner of section 18, township 14 south, range 17 east, Crook County; thence north to the southwest corner of section 7, township 14 south, range 17 east, Crook County; thence west to the southwest corner of section 11, township 14 south, range 16 east, Crook

County; thence north to the southwest corner of section 35, township 13 south, range 16 east, Crook County; thence west to the southwest corner of section 33, township 13 south, range 16 east, Crook County; thence north to the southwest corner of section 21, township 13 south, range 16 east, Crook County; thence west to the common boundary of Crook County and Jefferson County, as set forth in [ORS 201.070 \(Crook County\)](#) and [201.160 \(Jefferson County\)](#), in or near section 19, township 13 south, range 15 east, Crook County; thence northerly on the common boundary of Crook County and Jefferson County, as set forth in [ORS 201.070 \(Crook County\)](#) and [201.160 \(Jefferson County\)](#), to the northwest corner of section 31, township 12 south, range 15 east, Jefferson County; thence east to the northwest corner of section 34, township 12 south, range 15 east, Jefferson County; thence north to the northwest corner of section 3, township 12 south, range 15 east, Jefferson County; thence east to the northwest corner of section 6, township 12 south, range 16 east, Jefferson County; thence north to the point of beginning.

(4) The boundary of the Maury Mountains Unit of the Central Oregon Forest Protection District is as follows: Beginning at the northwest corner of section 18, township 17 south, range 18 east, Crook County; thence east to the northeast corner of section 15, township 17 south, range 21 east, Crook County; thence south to the northeast corner of section 27, township 17 south, range 21 east, Crook County; thence east to the northeast corner of section 25, township 17 south, range 21 east, Crook County; thence south to the southeast corner of section 36, township 17 south, range 21 east, Crook County; thence east to the northeast corner of section 1, township 18 south, range 21 east, Crook County; thence south to the southeast corner of section 13, township 18 south, range 21 east, Crook County; thence west to the southeast corner of section 18, township 18 south, range 20 east, Crook County; thence south to the southeast corner of section 30, township 18 south, range 20 east, Crook County; thence west to the southwest corner of section 29, township 18 south, range 19 east, Crook County; thence north to the southwest corner of section 20, township 18 south, range 19 east, Crook County; thence west to the southwest corner of section 19, township 18 south, range 19 east, Crook County; thence north to the southwest corner of section 18, township 18 south, range 19 east, Crook County; thence west to the southwest corner of section 16, township 18 south, range 18 east, Crook County; thence north to the southwest corner of section 4, township 18 south, range 18 east, Crook County; thence west to the southwest corner of section 5, township 18 south, range 18 east, Crook County; thence north to the northwest corner of section 5, township 18 south, range 18 east, Crook County; thence west to the southwest corner of section 31, township 17 south, range 18 east, Crook County; thence north to the point of beginning.

(5) The area within the The Dalles Unit of the Central Oregon Forest Protection District is contained within the boundaries of seven parcels described in subsections (a), (b), (c), (d), (e), (f) and (g) below:

(a) Beginning at the point where the common boundary of Hood River County and Multnomah County, as set forth in [ORS 201.030 \(Clackamas County\)](#) and [201.260 \(Multnomah County\)](#), intersect with the line of ordinary low water on the southern shore of the Columbia River in or near section 23, township 2 north, range 7 east, Hood River County; thence easterly on the line of ordinary low water on the southern shore of the Columbia River to the common line between section 12, township 2 north, range 12 east and section 7, township 2 north, range 13 east, Wasco County; thence south to the northern boundary of the Bonneville Power Administration's Big Eddy-Troutdale powerline right of way in or near section 19, township 1 north, range 13 east, Wasco County; thence easterly on the northern boundary of the Bonneville Power Administration's Big Eddy-Troutdale powerline right of way to the common line between section 16, township 1 north, range 13 east and section 21, township 1 north, range 13 east, Wasco County; thence east to the centerline of the Northern Wasco County Public Utility District's Dufur-The Dalles powerline right of way in or near section 21, township 1 north, range 13 east, Wasco County; thence southerly on the centerline of the Northern Wasco County Public Utility District's Dufur-The Dalles powerline right of way to the common line between section 23, township 1 south, range 13 east and section 26, township 1 south, range 13 east, Wasco County; thence west to southeast corner of the southwest quarter of the southeast quarter of section 23, township 1 south, range 13 east, Wasco County; thence south to the northeast corner of the southwest quarter of the northeast quarter of section 35, township 1 south, range 13 east; Wasco County; thence east to the northeast corner of the southeast quarter of the northeast quarter of section 35, township 1 north, range 13 east, Wasco County; thence south to the centerline of U.S. Highway 197 in or near section 35, township 1 south, range 13 east; Wasco County; thence southerly on the centerline of U.S. Highway



197 to the centerline of Dufur Gap County Road, in section 11, township 2 south, range 13 east Wasco County; thence southerly on the centerline of Dufur Gap County Road to the centerline of U.S. Highway 197, in section 11, township 3 south, range 13 east, Wasco County; thence southerly on the centerline of U.S. Highway 197 to the center of the main channel of White River, in section 11, township 4 south, range 13 east, Wasco County; thence westerly on the center of the main channel of White River to the common line between section 25, township 4 south, range 12 east and section 30, township 4 south, range 13 east, Wasco County; thence south to the southeast corner of section 36, township 4 south, range 12 east, Wasco County; thence west to the southeast corner of section 34, township 4 south, range 12 east, Wasco County; thence south to the McQuinn Line and the northern boundary of the Warm Springs Indian Reservation in or near section 10, township 6 south, range 12 east, Wasco County; thence westerly on the McQuinn Line and the northern boundary of the Warm Springs Indian Reservation to the common boundary of Clackamas County and Wasco County, as set forth in [ORS 201.030 \(Clackamas County\)](#) and [201.330 \(Wasco County\)](#), in or near section 7, township 5 south, range 9 east, Wasco County; thence northerly on the common boundary of Clackamas County and Wasco County, as set forth in [ORS 201.030 \(Clackamas County\)](#) and [201.330 \(Wasco County\)](#), to the boundary of Hood River County, as set forth in [ORS 201.140 \(Hood River County\)](#), in or near section 5, township 4 south, range 9 east, Wasco County; thence northerly on the common boundary of Clackamas County and Hood River County, as set forth in [ORS 201.030 \(Clackamas County\)](#) and [201.140 \(Hood River County\)](#), to the boundary of Multnomah County, as set forth in [ORS 201.260 \(Multnomah County\)](#), in or near section 27, township 1 south, range 8 east, Hood River County; thence northerly on the common boundary of Hood River County and Multnomah County, as set forth in [ORS 201.140 \(Hood River County\)](#) and [201.260 \(Multnomah County\)](#), to the point of beginning.

(b) Beginning at the northwest corner of the northwest quarter of the southwest quarter of section 2, township 6 south, range 11 east, Wasco County; thence east to the northeast corner of the northwest quarter of the southwest quarter of section 2, township 6 south, range 11 east, Wasco County; thence south to the northeast corner of the southwest quarter of the southwest quarter of section 2, township 6 south, range 11 east, Wasco County; thence east to the northeast corner of the southeast quarter of the southwest quarter of section 2, township 6 south, range 11 east, Wasco County; thence south to the southeast corner of the northeast quarter of the northwest quarter of section 11, township 6 south, range 11 east, Wasco County; thence west to the southwest corner of the northeast quarter of the northwest quarter of section 11, township 6 south, range 11 east, Wasco County; thence north to the southwest corner of the southeast quarter of the southwest quarter of section 2, township 6 south, range 11 east, Wasco County; thence west to the southwest corner of the southeast quarter of section 3, township 6 south, range 11 east, Wasco County; thence north to the southwest corner of the northwest quarter of the southeast quarter of section 3, township 6 south, range 11 east, Wasco County; thence west to the southwest corner of the northwest quarter of the southwest quarter of section 3, township 6 south, range 11 east, Wasco County; thence north to the northeast corner of the southwest quarter of section 3, township 6 south, range 11 east, Wasco County; thence east to the northwest corner of the northeast quarter of the southwest quarter of section 3, township 6 south, range 11 east, Wasco County; thence north to the northwest corner of the northeast quarter of the northwest quarter of section 3, township 6 south, range 11 east, Wasco County; thence east to the northeast corner of the northwest quarter of section 3, township 6 south, range 11 east, Wasco County; thence south to the northeast corner of the southwest quarter of section 3, township 6 south, range 11 east, Wasco County; thence east to the point of beginning.

(c) Beginning at the northwest corner of the southeast quarter of section 9, township 6 south, range 11 east, Wasco County; thence east to the northeast corner of the northwest quarter of the southwest quarter of section 10 township 6 south, range 11 east, Wasco County; thence south to the southeast corner of lot 4 of section 10, township 6 south, range 11 east, Wasco County; thence west to the southwest corner of lot 4 of section 10, township 6 south, range 11 east, Wasco County; thence north to the southwest corner of the northwest quarter of the southwest quarter of section 10, township 6 south, range 11 east, Wasco County; thence west to the southeast corner of the northwest quarter of the southeast quarter of section 9, township 6 south, range 11 east, Wasco County; thence south to the southeast corner of lot 2 of section 9, township 6 south, range 11 east, Wasco County; thence west to the southwest corner of lot 2 of section 9, township 6 south, range 11 east, Wasco County; thence north to the point of beginning.

(d) Beginning at the northwest corner of the northeast quarter of the southwest quarter of section 11, township 6 south, range 11 east, Wasco County; thence east to the northeast corner of the northeast quarter of the southwest quarter of section 11, township 6 south, range 11 east, Wasco County; thence south to the southwest corner of the northeast quarter of the southwest quarter of section 11, township 6 south, range 11 east, Wasco County; thence west to the southwest corner of the northeast quarter of the southwest quarter of section 11, township 6 south, range 11 east, Wasco County; thence north to the point of beginning.

(e) Beginning at the northwest corner of the northeast quarter of the southeast quarter of section 6, township 6 south, range 12 east, Wasco County; thence east to the McQuinn Line and the northern boundary of the Warm Springs Indian Reservation in section 6, township 6 south, range 12 east, Wasco County; thence easterly on the McQuinn Line and the northern boundary of the Warm Springs Indian Reservation to the common line between section 4, township 6 south, range 12 east and section 9, township 6 south, range 12 east, Wasco County; thence west to the southwest corner of the southeast quarter of the southeast quarter of section 6, township 6 south, range 12 east, Wasco County; thence north to the point of beginning.

(f) Beginning at the southwest corner of section 29, township 5 south, range 11 east, Wasco County; thence north to the McQuinn Line and the northern boundary of the Warm Springs Indian Reservation in section 29, township 5 south, range 11 east, Wasco County; thence easterly on the McQuinn Line and the northern boundary of the Warm Springs Indian Reservation to the common line between the southwest quarter of the southwest quarter and the southeast quarter of the southwest quarter of section 29, township 5 south, range 11 east, Wasco County; thence south to the southeast corner of the southwest quarter of the southwest quarter of section 29, township 5 south, range 11 east; Wasco County; thence west to the point of beginning.

(g) Beginning at the southwest corner of the southeast quarter of the southwest quarter of section 35, township 5 south, range 11 east, Wasco County; thence north to the McQuinn Line and the northern boundary of the Warm Springs Indian Reservation in section 35, township 5 south, range 11 east, Wasco County; thence easterly on the McQuinn Line and northern boundary of the Warm Springs Indian Reservation to the common line between section 35, township 5 south, range 11 east and section 36, township 5 south, range 11 east, Wasco County; thence south to the southeast corner of section 35, township 5 south, range 11 east, Wasco County; thence west to the point of beginning.

[Chapter 629](#)

[Division 41](#)

[PROTECTION ADMINISTRATION](#)

**629-041-0550**

**Northeast Oregon Forest Protection District Boundary**

The boundary of the Northeast Oregon Forest Protection District is as follows: Beginning at the point where the common line of township 36 east and township 37 east intersect with the northern boundary of the state of Oregon, as set forth in ORS 201.005, in or near section 18, township 6 north south, range 37 east, Umatilla County; thence easterly on the northern boundary of the state of Oregon, as set forth in ORS 201.005, to the eastern boundary of the state of Oregon, as set forth in ORS 201.005, in or near section 14, township 6 north, range 47 east; Wallowa County; thence southerly on the eastern boundary of the state of Oregon, as set forth in ORS 201.005, to the common line of section 19 and section 30, township 5 south, range 49 east, Wallowa County; thence west to the southeast corner of section 23, township 5 south, range 48 east, Wallowa County; thence south to the southeast corner of section 26, township 5 south, range 48 east, Wallowa County; thence west to the southeast corner of section 28, township 5 south, range 48 east, Wallowa County; thence south to the northeast corner of section 4, township 6 south, range 48 east, Baker County; thence east to the northeast corner of section 3, township 6 south, range 48 east, Baker County; thence south to the southeast corner of section 3, township 6 south, range 48 east, Baker County; thence west to the southeast corner of section 4, township 6 south, range 48 east, Baker County; thence south to the southeast corner of section 9, township 6 south, range 48 east, Baker County; thence west to the southeast corner of section 8, township 6 south, range 48 east, Baker County; thence south to the southeast corner of section 17, township 6 south, range 48 west, Baker County; thence west to the southeast corner of section 18, township 6 south, range 48 west, Baker County; thence south to the southeast corner of section 30, township 7 south, range 48 west, Baker County; thence west to the southwest corner of the southeast quarter of section 30, township 7 south, range 46 east, Baker County; thence north to the southwest corner of the northeast quarter of section 30, township 7 south, range 46 east, Baker County; thence west to the southeast corner of the northeast quarter of section 26, township 7 south, range 45 east, Baker County; thence south to the northeast corner of section 2, township 8 south, range 45 east, Baker County; thence east to the northeast corner of section 1, township 8 south, range 45 east, Baker County; thence south to the northeast corner of section 12, township 8 south, range 45 east, Baker County; thence east to the northeast corner of section 7, township 8 south, range 46 east, Baker County; thence south to the southeast corner of section 30, township 8 south, range 46 east, Baker County; thence west to the southwest corner of section 28, township 8 south, range 45 east, Baker County; thence north to the southwest corner of section 21, township 8 south, range 45, east, Baker County; thence west to the southwest corner of section 19, township 8 south, range 45 east, Baker County; thence north to the southwest corner of section 18, township 8 south, range 45 east, Baker County; thence west to the southwest corner of section 17, township 8 south, range 44 east, Baker County; thence north to the southwest corner of section 8, township 8 south, range 44 east, Baker County; thence west to the southwest corner of section 9, township 8 south, range 43 east, Baker County; thence north to the southwest corner of the northwest quarter of section 33, township 7 south, range 43 east, Baker County; thence west to the southwest corner of the

northwest quarter of section 32, township 7 south, range 43 east, Baker County; thence north to the southwest corner of the northwest quarter of section 29, township 7 south, range 43 east, Baker County; thence west to the southwest corner of the northwest quarter of section 28, township 7 south, range 42 east, Baker County; thence north to the southwest corner of the northwest quarter of section 21, township 7 south, range 42 east, Baker County; thence west to the southwest corner of the northwest quarter of section 20, township 7 south, range 42 east, Baker County; thence north to the southwest corner of section 5, township 7 south, range 42 east, Baker County; thence west to the southwest corner of the southeast quarter of section 6, township 7 south, range 42 east, Baker County; thence north to the southwest corner of the southeast quarter of section 31, township 6 south, range 42, east, Baker County; thence west to the southwest corner of section 31, township 6 south, range 42 east, Union County; thence north to the southwest corner of section 30, township 6 south, range 42 east, Union County; thence west to the southwest corner of section 25, township 6 south, range 41 east, Union County; thence north to the southwest corner of section 24, township 6 south, range 41 east, Union County; thence west to the southwest corner of section 23, township 6 south, range 41 east, Union County; thence north to the southwest corner of section 14, township 6 south, range 41 east, Union County; thence west to the southwest corner of the southeast quarter of section 14, township 6 south, range 40 east, Union County; thence north to the northwest corner of the northeast quarter of section 2, township 6 south, range 40 east, Union County; thence west to the southwest corner of section 35, township 5 south, range 40 east, Union County; thence north to the southwest corner of section 23, township 5 south, range 40 east, Union County; thence west to the southwest corner of the southeast quarter of section 22, township 5 south, range 40 east, Union County; thence north to the southwest corner of the southeast quarter of section 15, township 5 south, range 40 east, Union County; thence west to the southwest corner of section 15, township 5 south, range 40 east, Union County; thence north to the northwest corner of section 3, township 5 south, range 40 east, Union County; thence east to the northwest corner of the northeast quarter of section 2, township 5 south, range 40 east, Union County; thence north to the centerline of High Valley Road, a county road, in or near the southwest quarter of the southeast quarter of section 14, township 4 south, range 40 east, Union County; thence northerly on the centerline of High Valley Road, a county road, to the common line of the north half and the south half of the northeast quarter of the southeast quarter of section 21, township 3 south, range 40 east, Union County; thence east to the centerline of Mill Creek Road, a county road, in or near the northwest quarter of the southeast quarter of section 22, township 3 south, range 40 east, Union County; thence southeasterly on the centerline of Mill Creek Road, a county road, to the centerline of Hidden Valley Lane, a county road, in or near the southeast quarter of the southeast quarter of section 22, township 3 south, range 40 east, Union County; thence easterly on the centerline of Hidden Valley Lane, a county road, to the point directly south of the most southern centerline of Wade Road, a county road, in or near the southwest quarter of the southwest quarter of section 23, township 3 south, range 40 east, Union County; thence north to the most southern centerline of Wade Road, a county road, in or near the northwest quarter of the northwest quarter of section 23, township 3 south, range 40 east, Union County; thence northerly and westerly on the centerline of Wade Road, a county road, to the centerline of Haefer Lane, a county road, in or near the southwest quarter of the southwest quarter of section 14, township 3 south, range 40 east, Union County; thence northerly and easterly on the centerline of Haefer Lane, a county road, to the centerline of Stackland Road, a county road, in or near the southwest quarter of the southwest quarter of section



14, township 3 south, range 40 east, Union County; thence northerly on the centerline of Stackland Road, a county road, to the centerline of Lantz Lane, a county road, in or near the southwest quarter of the southwest quarter of section 11, township 3 south, range 40 east, Union County; thence westerly on the centerline of Lantz Lane, a county road to the centerline of Lower Cove Road, a county road, in or near the southwest quarter of the southwest quarter of section 10, township 3 south, range 40 east, Union County; thence northerly on the centerline of Lower Cove Road, a county road, to the centerline of Greys Corner Road, a county road, in or near the northwest quarter of the northeast quarter of section 13, township 2 south, range 39 east, Union County; thence northerly on the centerline of Greys Corner Road, a county road, to the centerline of Rhinehart Lane, a county road, in or near the northeast quarter of the northwest quarter of section 10, township 1 south, range 39 east, Union County; thence northeasterly on the centerline of Rhinehart Lane, a county road, to the common line of township 1 north and township 1 south, in or near the northeast quarter of the northeast quarter of section 2, township 1 south, range 39 east, Union County; thence east to the northwest corner of section 6, township 1 south, range 40 east, Union County; thence north to the northwest corner of section 30, township 1 north, range 40 east, Union County; thence east to the northwest corner of section 27, township 1 north, range 40 east, Union County; thence north to the northwest corner of section 22, township 1 north, range 40 east, Union County; thence east to the northwest corner of section 23, township 1 north, range 40 east, Union County; thence north to the centerline of Oregon Highway 82, in or near the southwest quarter of the southwest quarter of section 2, township 1 north, range 40 east, Union County; thence westerly on the centerline of Oregon Highway 82 to the centerline of Good Road, a county road, in or near the southwest quarter of the southeast quarter of section 5, township 1 north, range 40 east, Union County; thence northerly on the centerline of Good Road, a county road, to the centerline of Parsons Lane, a county road, in or near the southwest quarter of the southeast quarter of section 32, township 2 north, range 40 east, Union County; thence westerly on the centerline of Parsons Road, a county road, to the common line of township 1 north and township 2 north, in or near the southeast quarter of the southeast quarter of section 36, township 2 north, range 39 east, Union County; thence west to the southeast corner of section 33, township 2 north, range 39 east, Union County; thence south to the southeast corner of the northeast quarter of section 16, township 1 north, range 39 east, Union County; thence west to the southeast corner of the southwest quarter of the northeast quarter of section 16, township 1 north, range 39 east, Union County; thence south to the northeast corner of the northwest quarter of the northeast quarter of section 21, township 1 north, range 39 east, Union County; thence east to the northeast corner of section 21, township 1 north, range 39 east, Union County; thence south to the northeast corner of section 28, township 1 north, range 39 east, Union County; thence east to the northeast corner of section 27, township 1 north, range 39 east, Union County; thence south to the southeast corner of section 34, township 1 north, range 39 east, Union County; thence west to the centerline of Hunter Road, a county road, in or near the northeast quarter of the northeast quarter of section 4, township 1 north, range 38 east, Union County; thence southerly on the centerline of Hunter Road, a county road, to the centerline of Monroe Lane, a county road, in or near the northeast quarter of the northwest quarter of the northwest quarter of section 3, township 2 south, range 38 east, Union County; thence westerly on the centerline of Monroe Lane, a county road, to the centerline of Orchard Road, a county road, in or near the northeast quarter of the northeast quarter of section 4, township 2 south, range 38 east, Union County; thence southerly on the centerline of Orchard

Road, a county road, to the centerline of Standley Road, a county road, in or near the northwest quarter of the northeast quarter of section 9, township 2 south, range 38 east, Union County; thence westerly on the centerline of Standley Road, a county road, to the centerline of Mount Glen Road, a county road, in or near the northeast quarter of the northwest quarter of section 9, township 2 south, range 38 east, Union County; thence southerly on the centerline of Mount Glen Road, a county road, to the common line of section 21 and section 28, township 2 south, range 39 east, in or near the northeast quarter of the northwest quarter of section 28, township 2 south, range 39 east, Union County; thence west to the southeast corner of section 24, township 2 south, range 37 east, Union County; thence south to the centerline of U.S. Highway 30, in or near the southeast quarter of the southeast quarter of section 36, township 2 north, range 37 east, Union County; thence southerly on the centerline of U.S. Highway 30 to the common line of the east half and the west half of section 6, township 3 south, range 38 east, in or near the northeast quarter of the southwest quarter of section 6, township 3 south, range 38 east, Union County; thence south to the northeast corner of the northwest quarter of section 18, township 3 south, range 38 east, Union County; thence east to the centerline of Twelfth Street, a city street, in or near the northeast quarter of the northwest quarter of section 17, township 3 south, range 38 east, Union County; thence southerly on the centerline of Twelfth Street, a city street, to the common line of the north half and the south half of the southeast quarter, in or near the southwest quarter of the southeast quarter, of section 17, township 3 south, range 38 east, Union County; thence east to the centerline of Foothill Road, a county road, in or near the southeast quarter of the southwest quarter of section 16, township 3 south, range 38 east, Union County; thence southerly on the centerline of Foothill Road, a county road, to the centerline of the eastbound lanes of Interstate 84, in or near the southwest quarter of the northeast quarter of section 2, township 4 south, range 38 east, Union County; thence southerly on the centerline of the eastbound lanes of Interstate 84 to the common line of section 2 and section 11, township 4 south, range 38 east, in or near the northeast quarter of the northeast quarter of section 11, township 4 south, range 38 east, Union County; thence east to the northeast corner of the northwest quarter of section 8, township 4 south, range 39 east, Union County; thence south to the northeast corner of the southwest quarter of section 17, township 4 south, range 39 east, Union County; thence east to the northeast corner of the southeast quarter of section 16, township 4 south, range 39 east, Union County; thence south to the northeast corner of section 21, township 4 south, range 39 east, Union County; thence east to the northeast corner of section 22, township 4 south, range 39 east, Union County; thence south to the northeast corner of section 27, township 4 south, range 39 east, Union County; thence east to the northeast corner of section 26, township 4 south, range 39 east, Union County; thence south to the southeast corner of the northeast quarter of section 2, township 5 south, range 39 east, Union County; thence west to the southeast corner of the northeast quarter of section 1, township 5 south, range 38 east, Union County; thence south to the northeast corner of section 13, township 5 south, range 38 east, Union County; thence east to the northeast corner of section 18, township 5 south, range 39 east, Union County; thence south to the southeast corner of section 19, township 5 south, range 39 east, Union County; thence west to the southeast corner of section 24, township 5 south, range 38 east, Union County; thence south to the southeast corner of the northeast quarter of section 36, township 5 south, range 38 east, Union County; thence west to the southeast corner of the of the northeast quarter of section 35, township 5 south, range 38 east, Union County; thence south to the southeast corner of section 11, township 6 south, range 38 east, Union County; thence west to the

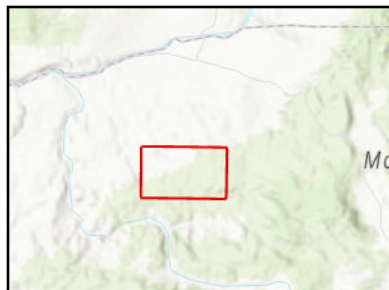
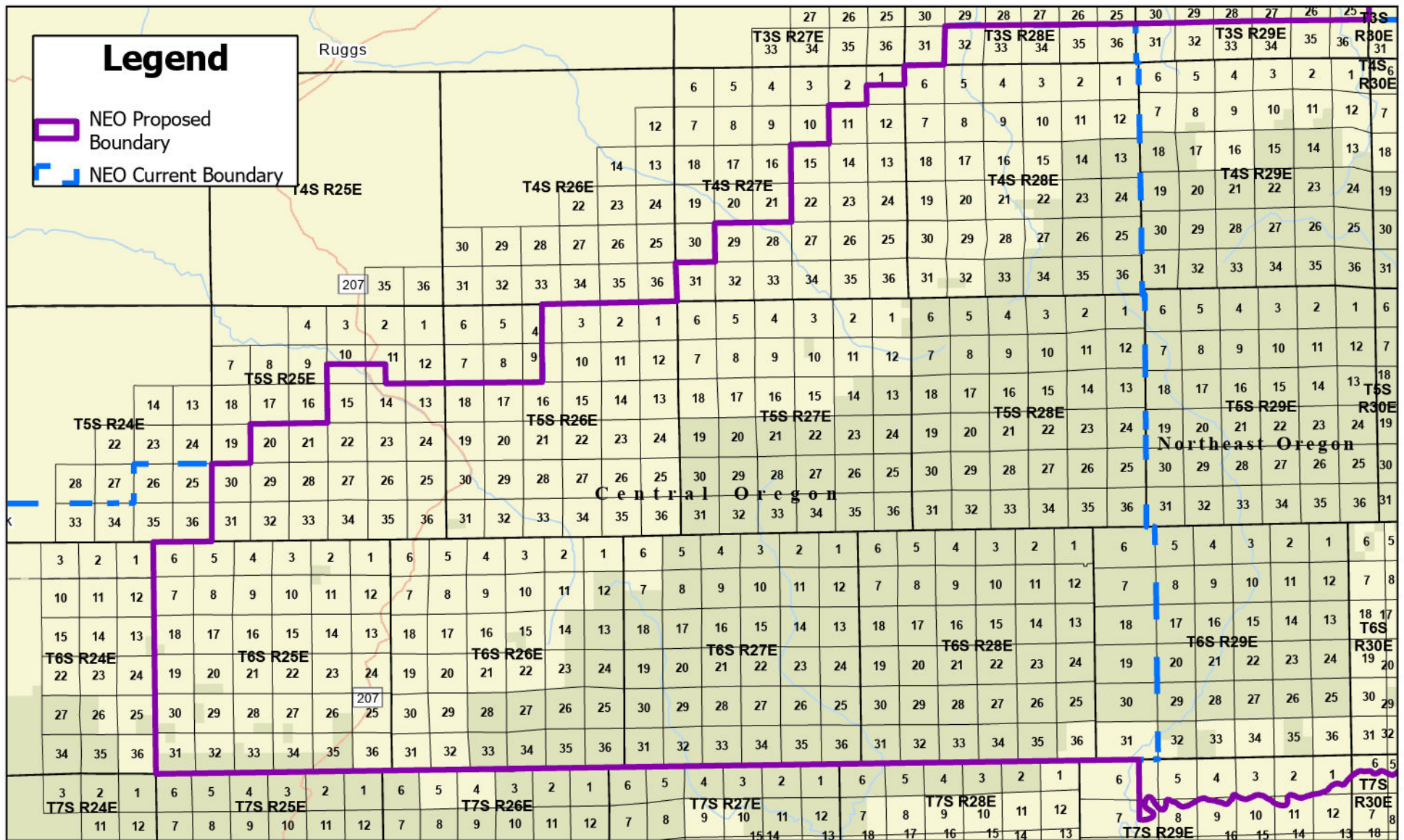
southeast corner of section 10, township 6 south, range 38 east, Union County; thence south to the southeast corner of section 15, township 6 south, range 38 east, Union County; thence west to the southeast corner of section 16, township 6 south, range 38 east, Union County; thence south to the centerline of Foothill Road, a county road, in or near the northeast quarter of the northeast quarter of section 4, township 7 south, range 38 east, Baker County; thence southerly on the centerline of Foothill Road, a county road, to the common line of section 22 and section 23, township 7 south, range 38 east, in or near the northeast quarter of the southeast quarter of section 22, township 7 south, range 38 east, Baker County; thence south to the common line of township 7 south and township 8 south, in or near the northeast quarter of the northeast quarter of section 3, township 8 south, range 38 east, Baker County; thence east to the northeast corner of section 1, township 8 south, range 38 east, Baker County; thence south to the northeast corner of the southeast quarter of section 25, township 8 south, range 38 east, Baker County; thence east to the northeast corner of the southeast quarter of section 30, township 8 south, range 39 east, Baker County; thence south to the northeast corner of section 6, township 9 south, range 39 east, Baker County; thence east to the northeast corner of the northwest quarter of section 5, township 9 south, range 39 east, Baker County; thence south to the northeast corner of the southeast quarter of the northwest quarter of section 5, township 9 south, range 39 east, Baker County; thence east to the northeast corner of the southeast quarter of the northwest quarter of section 3, township 9 south, range 39 east, Baker County; thence south to the northeast corner of the northwest quarter of section 15, township 9 south, range 39 east, Baker County; thence east to the northeast corner of section 14, township 9 south, range 39 east, Baker County; thence south to the northeast corner of the southeast quarter of section 23, township 9 south, range 39 east, Baker County; thence east to the northeast corner of the southeast quarter of section 24, township 9 south, range 39 east, Baker County; thence south to the northeast corner of section 36, township 10 south, range 39 east, Baker County; thence east to the northwest corner of section 35, township 10 south, range 40 east, Baker County; thence north to the northwest corner of section 26, township 10 south, range 40 east, Baker County; thence east to the northeast corner of section 28, township 10 south, range 41 east, Baker County; thence south to the northeast corner of the southeast quarter of the northeast quarter of section 33, township 10 south, range 41 east, Baker County; thence east to the northeast corner of the southeast quarter of the northwest quarter of section 31, township 10 south, range 42 east, Baker County; thence south to the northeast corner of the northwest quarter of section 6, township 11 south, range 42 east, Baker County; thence east to the centerline of the eastbound lanes of Interstate 84, in or near the northeast quarter of the northeast quarter of section 3, township 11 south, range 42 east, Baker County; thence southeasterly on the centerline of the eastbound lanes of Interstate 84 to the common line of township 11 south, range 42 east and township 11 south, range 43 east, in or near the northeast quarter of the northeast quarter of section 12, township 11 south, range 42 east, Baker County; thence south to the common boundary of Baker County and Malheur County, as set forth in ORS 201.010 and 201.230, in or near the southeast quarter of the southeast quarter of section 25, township 13 south, range 42 east, Baker County; thence westerly, northerly and southerly on the common boundary of Baker County and Malheur County, as set forth in ORS 201.010 and 201.230, to the northeast corner of the southeast quarter of the southeast quarter of section 25, township 14 south, range 37 east, Baker County; thence east to the northeast corner of the southwest quarter of the southwest quarter of section 30, township 14 south, range 38 east, Malheur County; thence south to the northeast

corner of the northwest quarter of the northwest quarter of section 31, township 14 south, range 38 east, Malheur County; thence east to the northeast corner of section 31, township 14 south, range 38 east, Malheur County; thence south to the northeast corner of the southeast quarter of section 31, township 14 south, range 38 east, Malheur County; thence east to the northeast corner of the northwest quarter of the southwest quarter of section 32, township 14 south, range 38 east, Malheur County; thence south to the northeast corner of the northwest quarter of the northwest quarter of section 5, township 15 south, range 38 east, Malheur County; thence east to the northeast corner of section 5, township 15 south, range 38 east, Malheur County; thence south to the southeast corner of section 20, township 15 south, range 38 east, Malheur County; thence west to the southeast corner of section 19, township 15 south, range 38 east, Malheur County; thence south to the southeast corner of section 30, township 15 south, range 38 east, Malheur County; thence west to the southeast corner of section 27, township 15 south, range 37 east, Malheur County; thence south to the southeast corner of section 34, township 15 south, range 37 east, Malheur County; thence west to the boundary of the John Day-Ochoco Unit of the Central Oregon Forest Protection District, as set forth in OAR 629-041-0515(3), in or near the southwest quarter of the southwest quarter of section 31, township 15 south, range 37 east, Malheur County; thence northerly on the boundary of the John Day-Ochoco Unit of the Central Oregon Forest Protection District, as set forth in OAR 629-041-0515(3) to the center of the main channel of the North Fork John Day River in section 7, township 7 south, range 29 east, Grant County; thence North to the southwest corner of the southeast section 31, township 6 south, range 29 east, Morrow County; thence west to the southwest corner of section 31, township 6 south, range 25 east, Morrow County; thence north to the northwest corner of section 6, township 6 south, range 25 east, Morrow County; thence east to the southwest corner of section 31, township 5 south, range 25 east, Morrow County; thence north to the northwest corner of section 30, township 5 south, range 25 east, Morrow County; thence east to the northwest corner of section 29, township 5 south, range 25 east, Morrow County; thence north to the northwest corner of section 20, township 5 south, range 25 east, Morrow County; thence east to the northwest corner of section 22, township 5 south, range 25 east, Morrow County; thence north to the northwest corner of the southwest quarter of section 10, township 5 south, range 25 east, Morrow County; thence east to the northeast corner of the southwest quarter of section 11, township 5 south, range 25 east, Morrow County; thence south to the northeast corner of the northwest quarter of section 14, township 5 south, range 25 east, Morrow County; thence east to the northwest corner of the northeast quarter of section 16, township 5 south, range 26 east, Morrow County; thence north to the northwest corner of the northeast quarter of section 4, township 5 south, range 26 east, Morrow County; thence east to the northwest corner of section 6, township 5 south, range 27 east, Morrow County; thence north to the northwest corner of section 31, township 4 south, range 27 east, Morrow County; thence east to the northwest corner of section 32, township 4 south, range 27 east, Morrow County; thence north to the northwest corner of section 29, township 4 south, range 27 east, Morrow County; thence east to the northwest corner of section 27, township 4 south, range 27 east, Morrow County; thence north to the northwest corner of section 15, township 4 south, range 27 east, Morrow County; thence east to the northwest corner of section 14, township 4 south, range 27 east, Morrow County; thence north to the northwest corner of section 11, township 4 south, range 27 east, Morrow County; thence east to the northwest corner of section 12, township 4 south, range 27 east, Morrow County; thence north to the northwest corner of the southwest quarter of section 1, township 4 south, range 27 east, Morrow County; thence east to the northwest corner of the southwest quarter of section 6, township 4 south, range 28 east, Morrow County; thence north to the northwest corner of section 6, township 4 south, range 28 east, Morrow County; thence east to the northwest corner of section 5, township 4 south, range 28 east, Morrow County; thence north to the northwest corner of

section 32, township 3 south, range 28 east, Morrow County; thence east to the northwest corner of section 31, township 3 south, range 30 east, Umatilla County; thence north to the northwest corner of section 6, township 3 south, range 30 east, Umatilla County; thence east to the southwest corner of section 33, township 2 south, range 32 east, Umatilla County; thence north to the northwest corner of section 28, township 2 south, range 32 east, Umatilla County; thence east to the northeast corner of section 25, township 2 south, range 32 east, Umatilla County; thence north to the northwest corner of section 30, township 1 south, range 33 east, Umatilla County; thence east to the northwest corner of section 28, township 1 south, range 33 east, Umatilla County; thence north to the southwest corner of section 9, township 1 south, range 33 east, Umatilla County; thence west to the southwest corner of section 7, township 1 south, range 33 east, Umatilla County; thence north to the northwest corner of section 6, township 1 south, range 33 east, Umatilla County; thence east to the southwest corner of the southeast quarter of section 33, township 1 north, range 33 east, Umatilla County; thence north to the northwest corner of the southwest quarter of the southeast quarter of section 28, township 1 north, range 33 east, Umatilla County; thence east to the northwest corner of the southwest quarter of the southwest quarter of section 27, township 1 north, range 33 east, Umatilla County; thence north to the northwest corner of section 27, township 1 north, range 33 east, Umatilla County; thence east to the northwest corner of the northeast quarter of the northwest quarter of section 27, township 1 north, range 33 east, Umatilla County; thence north to the northwest corner of the northeast quarter of the northwest quarter of section 22, township 1 north, range 33 east, Umatilla County; thence east to the northwest corner of the northeast quarter of section 22, township 1 north, range 33 east, Umatilla County; thence north to the northwest corner of the northeast quarter of section 15, township 1 north, range 33 east, Umatilla County; thence east to the northwest corner of the northeast quarter of section 14, township 1 north, range 33 east, Umatilla County; thence north to the northwest corner of the northeast quarter of section 2, township 1 north, range 33 east, Umatilla County; thence east to the northwest corner of section 1, township 1 north, range 33 east, Umatilla County; thence north to the northwest corner of section 36, township 2 north, range 33 east, Umatilla County; thence east to the northwest corner of section 31, township 2 north, range 34 east, Umatilla County; thence north to the northwest corner of section 30, township 2 north, range 34 east, Umatilla County; thence east to the northwest corner of section 29, township 2 north, range 34 east, Umatilla County; thence north to the northwest corner of the southwest quarter of section 20, township 2 north, range 34 east, Umatilla County; thence east to the northwest corner of the southeast quarter of section 20, township 2 north, range 34 east, Umatilla County; thence north to the northwest corner of the southwest quarter of the northeast quarter of section 20, township 2 north, range 34 east, Umatilla County; thence east to the northwest corner of the southwest quarter of the northwest quarter of section 21, township 2 north, range 34 east, Umatilla County; thence north to the northwest corner of section 21, township 2 north, range 34 east, Umatilla County; thence east to the northwest corner of section 23, township 2 north, range 34 east, Umatilla County; thence north to the southwest corner of the northwest quarter of section 14, township 2 north, range 34 east, Umatilla County; thence west to the southwest corner of the southeast quarter of the northeast quarter of section 15, township 2 north, range 34 east, Umatilla County; thence north to the northwest corner of the northeast quarter of the southeast quarter of section 10, township 2 north, range 34 east, Umatilla County; thence east to the northwest corner of the southwest quarter of section 7, township 2 north, range 35 east, Umatilla County; thence

north to the northwest corner of section 6, township 2 north, range 35 east, Umatilla County; thence west to the southwest corner of section 31, township 3 north, range 35 east, Umatilla County; thence north to the northwest corner of the southwest quarter of section 31, township 3 north, range 35 east, Umatilla County; thence east to the northwest corner of the southwest quarter of section 33, township 3 north, range 35 east, Umatilla County; thence north to the northwest corner of section 33, township 3 north, range 35 east, Umatilla County; thence east to the northwest corner of the northeast quarter of the northwest quarter of section 35, township 3 north, range 35 east, Umatilla County; thence north to the northwest corner of the northeast quarter of the southwest quarter of section 26, township 3 north, range 35 east, Umatilla County; thence east to the northwest corner of the southeast quarter of section 26, township 3 north, range 35 east, Umatilla County; thence north to the northwest corner of the northeast quarter of section 26, township 3 north, range 35 east, Umatilla County; thence east to the northwest corner of the northeast quarter of the northeast quarter of section 26, township 3 north, range 35 east, Umatilla County; thence north to the northwest corner of the southeast quarter of the southeast quarter of section 23, township 3 north, range 35 east, Umatilla County; thence east to the northwest corner of the southwest quarter of the southwest quarter of section 24, township 3 north, range 35 east, Umatilla County; thence north to the southwest corner of the northwest quarter of section 13, township 3 north, range 35 east, Umatilla County; thence west to the southwest corner of the northeast quarter of section 14, township 3 north, range 35 east, Umatilla County; thence north to the southwest corner of the southeast quarter of section 11, township 3 north, range 35 east, Umatilla County; thence west to the southwest corner of section 11, township 3 north, range 35 east, Umatilla County; thence north to the northwest corner of section 26, township 4 north, range 35 east, Umatilla County; thence east to the northwest corner of section 25, township 4 north, range 35 east, Umatilla County; thence north to the northwest corner of section 24, township 4 north, range 35 east, Umatilla County; thence east to the northwest corner of section 19, township 4 north, range 36 east, Umatilla County; thence north to the northwest corner of section 18, township 4 north, range 36 east, Umatilla County; thence east to the northwest corner of section 15, township 4 north, range 36 east, Umatilla County; thence north to the northwest corner of section 3, township 4 north, range 36 east, Umatilla County; thence east to the southwest corner of section 31, township 5 north, range 37 east, Umatilla County; thence north to the point of beginning.



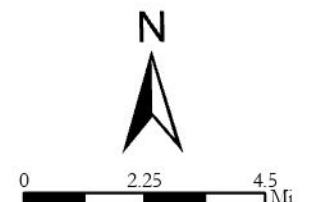


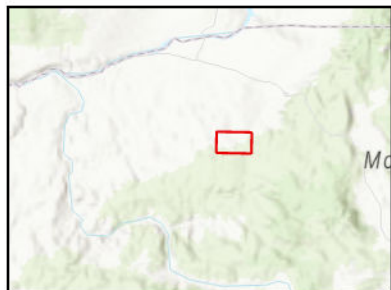
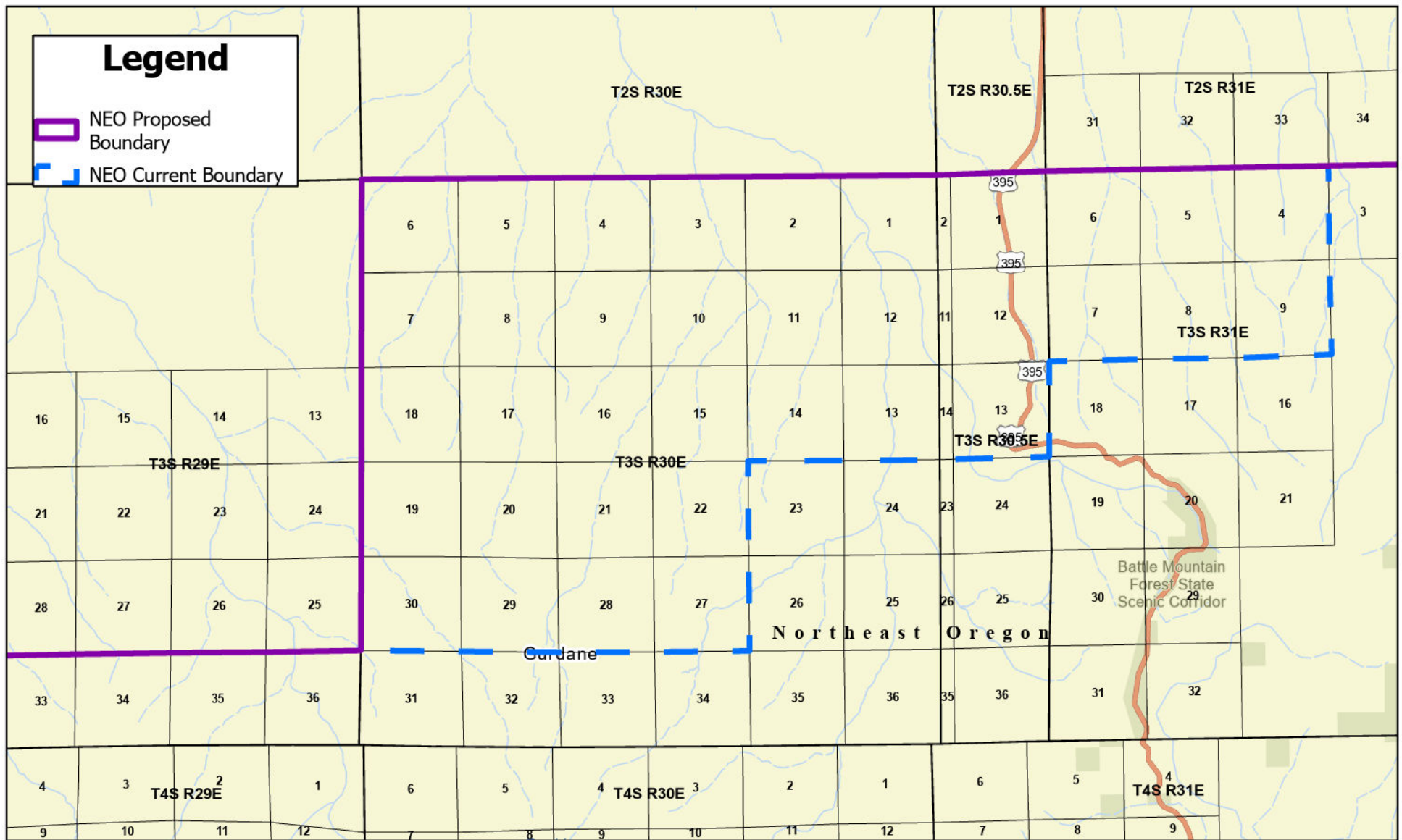
# NEO District Boundary Change Proposal Morrow County Addition

Oregon State Parks, State of Oregon GEO, Esri, TomTom, Garmin, SafeGraph, METI/NASA, USGS, Bureau of Land Management, EPA, NPS, USDA, USFWS, Oregon State Parks, Esri, TomTom, Garmin, FAO, NOAA, USGS, EPA, USFWS, Esri, USGS

2025

Coordinate System: NAD 1983 Oregon Statewide Lambert Feet Intl



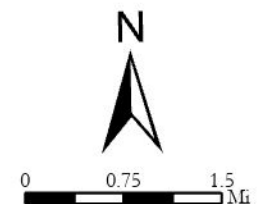


## NEO District Boundary Change Proposal Gurdane Addition

Oregon State Parks, Esri, TomTom, Garmin, FAO, NOAA, USGS, EPA, USFWS, Oregon State Parks,  
State of Oregon GEO, Esri, TomTom, Garmin, SafeGraph, GeoTechnologies, Inc, METI/NASA,  
USGS, Bureau of Land Management, EPA, NPS, USDA, USFWS, Esri, USGS

2025

Coordinate System: NAD 1983 Oregon Statewide Lambert Feet Intl





Agenda Item No.:	D
Work Plan:	Fire Protection Work Plan
Topic:	Ongoing Topic: Rangeland Protection Association Formation
Presentation Title:	Hearing request to Expand Silver Creek RFPA Boundary
Date of Presentation:	March 5th, 2025
Contact Information:	Stacy Savona, Wildfire Prevention and Policy Manager 971-374-3351, stacy.savona@odf.oregon.gov

**SUMMARY**

The purpose of this agenda item is to obtain Board approval to proceed with a public hearing on the subject of expanding the current boundary for Silver Creek Rangeland Protection Association to include additional rangeland not currently protected.

**CONTEXT**

This is part of the Department's ongoing effort, pursuant to ORS 477.320, to assist rural communities in eastern Oregon to develop wildland fire protection coverage in areas that are currently unprotected.

Rangeland owners in Harney County have provided a letter (Attachment 1) requesting the Board to hold a public hearing on the subject of providing protection from fire for rangelands by expanding the current boundary of the Silver Creek Rangeland Protection Association (Attachment 2).

**BACKGROUND AND ANALYSIS**

Rangelands in eastern Oregon present a concern to Forest Protection Districts because of the lack of fire protection. Fires starting on these lands, left uncontrolled, have frequently threatened or spread to forestlands protected by the Department. This creates a dilemma for the district and potential use of district resources on unprotected lands that do not financially support the protection district.

The 2004 Fire Program Review identified assisting local communities in developing fire protection on unprotected lands as a high priority. Rangeland Protective Associations have been formed in Ash Butte, Blue Mt., Brothers Hampton, Burnt River, Crane, Fields-Andrews, Frenchglen, Gateway, Ironside, Jordan Valley, Juntura, Greater Pine Valley, Lookout Glasgow, Lone Pine, Post Paulina, Silver Creek, Twickenham, Vale, Warner Valley, Wagontire, WC Ranches, and Wheeler County.

The area the private landowners are considering for fire protection is interspersed with other land management agencies.

Although the emphasis is protection of private lands, opportunities will exist for partnerships and mutual aid agreements with other entities to strengthen wildland fire protection throughout the area.

### **RECOMMENDATION**

The Department recommends the Board approve the landowners' request to hold a public hearing on the subject of providing protection from fire for rangelands in Harney and Lake Counties, Oregon.

### **NEXT STEPS**

The Department will hold a public hearing and determine the support for providing fire protection in Harney and Lake Counties, Oregon. If there is sufficient support, a request will be made from the landowners to the Board to determine whether the rangeland should be included within a protection system.

If the Board determines that the rangeland should be included in a rangeland protection system, the Board, in cooperation with interested persons, will establish the extent and type of protection to be provided. Such protection shall be commensurate with the values and uses of the rangeland to be protected.

### **ATTACHMENT**

- (1) Letter from Silver Creek Rangeland Protection Association
- (2) Map of the proposed boundary expansion of the Silver Creek Rangeland Protection Association

Oregon Department of Forestry  
Salem Headquarters  
2600 State Street  
Salem, OR 97310


January 30, 2025

RE: Silver Creek Rangeland Fire Protection Association Expansion

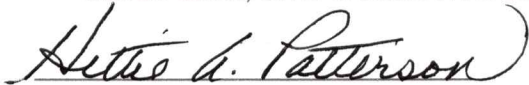
Dear Ms. Skinner and the Board of Forestry

The Silver Creek Rangeland Fire Protection Association would like to hold a public hearing to expand our protection boundary to the west to include approximately 88,000 additional acres in Harney and Lake Counties. 84,697 acres are federally owned, 2,457 acres are privately owned, 640 acres are state owned and 37.4 acres are county owned. The private, state and county land is currently unprotected.

Please see attached map and signatures of interested landowners. Thank you in advance for your consideration.




Chance Miller, Silver Creek RFPA Chairman



Hettie Patterson, Silver Creek RFPA Secretary/Treasurer



Mick Miller Fire Supervisor

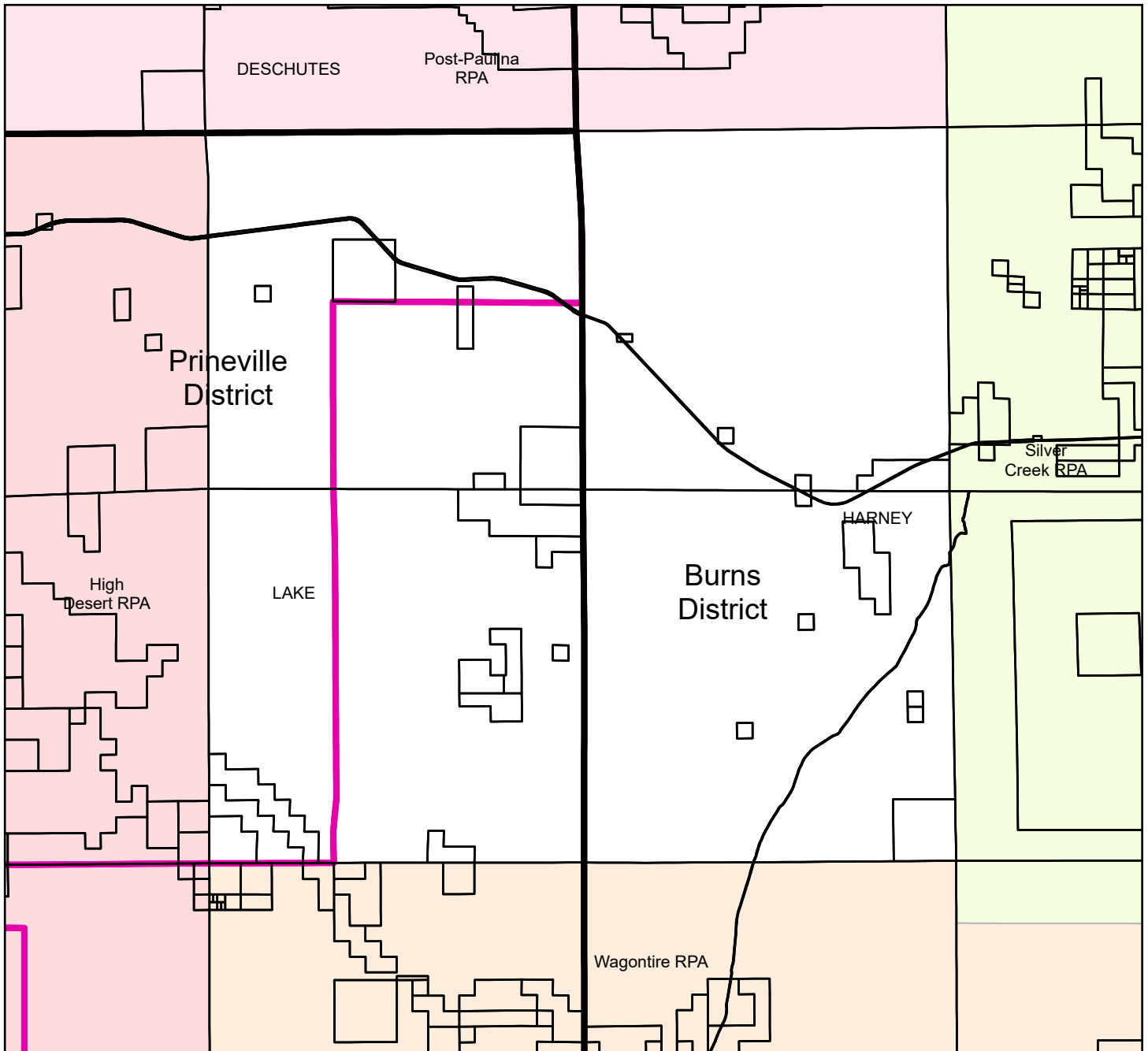


Wayne Evans Board Member

---

---

# Unprotected Land



## Legend

  BLM Districts

RPA\_Name

High Desert RPA

Post-Paulina RPA

Silver Creek RPA

Wagon Tire RPA

## Acreage

	Acreage
Private	2,457.87
State	640.00
County	37.40
Federal	84,697.68

Landowner	Address	County	City	State	Zipcode	Acres
ANTLER ACQUISITIONS, LLC	63796 DESCHUTES MARKET RD	Lake	BEND	OR	97701	1,611.35
BUTLER-PARRISH GABRIELLE	20268 S ATHENS DR	Lake	OREGON CIT	OR	97045	426.67
CAMPBELL, WILEY D	9565 N BURR AV	Harney	PORTLAND	OR	97203	259.85
GI RANCH CORP	15 SW COLORADO AVE SUITE 1	Lake	BEND	OR	97702	160.00
HARNEY COUNTY		Harney				37.40
STATE OF OREGON	PO BOX 100	Lake	PAISLEY	OR	97636	640.00
U S A	700 W MINERAL AVENUE	Lake	LITTLETON	CO	80120	40,929.10
U S A		Harney				43,768.58

Agenda Item No.:	E
Work Plan:	Administrative
Topic:	Board Governance Performance Self-Evaluation
Presentation Title:	2024 Board Governance Performance Self-Evaluation
Date of Presentation:	March 6, 2025
Contact Information:	Sabrina Perez, Agency Administration Strategic Advisor (503) 945-7311 <a href="mailto:sabrina.perez@odf.oregon.gov">sabrina.perez@odf.oregon.gov</a>

**SUMMARY**

The Board of Forestry conducts an annual formal evaluation of their performance in meeting best practices of governance as reported in a key performance measure to the Oregon Legislature. This agenda item presents the criteria and timeline to the Board for approval and initiates the annual self-evaluation process.

**CONTEXT**

The governance performance measure for state boards and commissions, “percent of total best practices met by the board” was enacted by the Oregon State Legislature and adopted by the Board in 2006. The measure includes the fifteen standard best practices criteria from the Legislature with additional tailoring designed to meet the Board’s specific needs and interests, including: descriptive text to assist in a shared understanding of the measure, Likert scale measurements, one additional criterion relating to public involvement and communications, and open-ended summary questions. The Board’s target for the annual performance measure is meeting 100% of the total best practices.

The annual assessment is a self-evaluation conducted individually by each board member in the spring. A cumulative summary of the evaluation results and comprehensive analysis is then presented to the Board in June for collective approval of the Board’s performance relative to the performance measure target. The results and analysis are then included in the agency’s *Annual Performance Progress Report*, reporting to the Legislature on all agency key performance measures, and further discussed during the Board’s annual planning retreat.

Previous evaluation cycles were adapted to include additional Board review of the criteria prior to the evaluation period based on prior year retreat discussions. Results from the 2023 evaluation were deferred by retreat organizers and there are no changes formally suggested for the 2024 evaluation period that would alter the existing tailored set of best practices criteria or processes used.

**RECOMMENDATION**

The Department recommends the Board of Forestry approve the 2024 Board Governance Performance Measure Best Management Practices Self-Evaluation Criteria as presented in Attachment 1, initiate the annual self-evaluation period, and complete individual evaluations by April 15, 2025.

**NEXT STEPS**

Instructions for accessing the evaluation survey will be sent to the Board by email with completion requested by April 15.

**ATTACHMENT**

- (1) 2024 Oregon Board of Forestry Governance Performance Measure, Best Management Practices Self-Evaluation Criteria

**Oregon Board of Forestry  
2024 Governance Performance Measure  
Best Practices Self-Evaluation Criteria**

**Performance Measure:** Percent of total best practices met by the Board.

**Target:** 100%

**Period:** Annual

**ODF Key Performance Measure:** #2

**Board Adopted:** September 6, 2006

**Instructions:**

This is a sample survey only, not for completion or submittal. The formal evaluation is conducted through an electronic survey platform. Instructions for accessing the survey will be sent to the Board following approval of the 2024 evaluation criteria, process, and timeline.

2024 Oregon Board of Forestry Best Practices Criteria	Strongly Agree	Agree	Disagree	Strongly Disagree
1. <b>Executive Director's performance expectations are current.</b> <i>The Board understands this to mean that the State Forester's Position Description is current.</i> <u>Comments:</u>				
2. <b>Executive Director's performance has been evaluated in the last year.</b> <i>The Board understands this to mean that the State Forester's Position Description is current and that the annual performance appraisal has been completed.</i> <u>Comments:</u>				
3. <b>The agency's mission and high-level goals are current and applicable.</b> <i>The Board understands this to mean that the agency's strategic initiatives and priorities are current.</i> <u>Comments:</u>				
4. <b>The Board reviews the <i>Annual Performance Progress Report</i>.</b> <i>The Board understands this to mean that the Board reviews the report annually as a meeting agenda item.</i> <u>Comments:</u>				
5. <b>The Board is appropriately involved in review of agency's key communications.</b> <i>The Board understands this to mean agency and Board communications at a policy level, versus a day-to-day operating level.</i> <u>Comments:</u>				
6. <b>The Board is appropriately involved in policy-making activities.</b> <i>The Board understands this to mean those policy activities that particularly have a statewide perspective, including holding Board meetings at different geographic locations around the state.</i> <u>Comments:</u>				

**Oregon Board of Forestry  
2024 Governance Performance Measure  
Best Practices Self-Evaluation Criteria**

**Performance Measure:** Percent of total best practices met by the Board.

**Target:** 100%

**Period:** Annual

**ODF Key Performance Measure:** #2

**Board Adopted:** September 6, 2006

2024 Oregon Board of Forestry Best Practices Criteria	Strongly Agree	Agree	Disagree	Strongly Disagree
7. <b>The agency's policy option packages are aligned with their mission and goals.</b> <i>The Board understands this to mean the packages included in the biennial budget process as part of the Agency Request Budget.</i> <u>Comments:</u>				
8. <b>The Board reviews all proposed budgets.</b> <i>The Board understands this to mean the Department of Forestry's biennial budget at the Agency Request Budget level.</i> <u>Comments:</u>				
9. <b>The Board periodically reviews key financial information and audit findings.</b> <i>The Board understands this to mean significant financial issues and as audits are released.</i> <u>Comments:</u>				
10. <b>The Board is appropriately accounting for resources.</b> <i>The Board understands this to mean critical issues relating to human, financial, material and facilities resources by providing oversight in these areas. This means that the Board receives briefings on such issues as succession management, vacancies, the budget, and financial effects of the fire program.</i> <u>Comments:</u>				
11. <b>The agency adheres to accounting rules and other relevant financial controls.</b> <i>The Board understands this to mean the receipt of the annual statewide audit report from Secretary of State which highlights any variances in accounting rules or significant control weaknesses.</i> <u>Comments:</u>				
12. <b>Board members act in accordance with their roles as public representatives.</b> <i>The Board understands this to mean that they follow public meeting rules, the standard of conduct for Board members, and the public input process. Members received training and information from the Governor's Office upon appointment.</i> <u>Comments:</u>				

**Oregon Board of Forestry  
2024 Governance Performance Measure  
Best Practices Self-Evaluation Criteria**

**Performance Measure:** Percent of total best practices met by the Board.

**Target:** 100%

**Period:** Annual

**ODF Key Performance Measure:** #2

**Board Adopted:** September 6, 2006

<b>2024 Oregon Board of Forestry Best Practices Criteria</b>	<b>Strongly Agree</b>	<b>Agree</b>	<b>Disagree</b>	<b>Strongly Disagree</b>
<b>13. The Board coordinates with others where responsibilities and interests overlap.</b> <i>The Board understands this to mean other public agencies and boards with statutory authority connections or overlaps, e.g. the Forest Trust Land Counties, the Oregon Environmental Quality Commission/Department of Environmental Quality; the Oregon Fish and Wildlife Commission/Department of Fish and Wildlife; the State Land Board; local fire districts; the United States Forest Service; the Bureau of Land Management.</i> <u>Comments:</u>				
<b>14. The Board members identify and attend appropriate training sessions.</b> <i>The Board understands this to mean the workshops, symposia, and field tours that accompany some Board meetings, and that the Board receives adequate technical information.</i> <u>Comments:</u>				
<b>15. The Board reviews its management practices to ensure best practices are utilized.</b> <i>The Board understands this to mean carrying out this self-evaluation on an annual basis, conducting the annual Board work plan status check, and by conducting the periodic scan of issues on a biennial basis.</i> <u>Comments:</u>				
<i>Listed below is an additional best practice for the Board of Forestry; not included in calculating the percentage adherence to best practices.</i>				
<b>16. The Board values public input and transparency in conducting its work through outreach to and engagement of stakeholders and by using its work plan communication tools. The Board also values input and communications with its standing advisory committees, special ad hoc committees and panels and external committees with board interests.</b> <u>Comments:</u>				
<b>Total Number</b> (Criteria 1-15)				
<b>Percentage of Total in Each Evaluation Category</b> (Criteria 1-15)				
<b>Percentage of Total in “Agree” and “Disagree”</b> (Criteria 1-15)				



**Oregon Board of Forestry  
2024 Governance Performance Measure  
Best Practices Self-Evaluation Criteria**

**Performance Measure:** Percent of total best practices met by the Board.

**Target:** 100%

**Period:** Annual

**ODF Key Performance Measure:** #2

**Board Adopted:** September 6, 2006

**Summary Questions for Consideration:**

1. How are we doing?
2. What factors are affecting our results?
3. What needs to be done to improve future performance?

Agenda Item No.:	F
Work Plan:	Agency Administration Work Plan
Topic:	Appointments to Emergency Fire Cost Committee
Presentation Title:	Appointment of John Davis and Eric Kranzush
Date Presented to Board:	March 4, 2024
Contact Information:	James Short, Chief Financial Officer 503-302-8478, <a href="mailto:james.short@odf.oregon.gov">james.short@odf.oregon.gov</a> Nancy Hirsch, Emergency Fire Cost Committee Administrator 503-881-5255, <a href="mailto:Nancy.Hirsch@odf.oregon.gov">Nancy.Hirsch@odf.oregon.gov</a>

## SUMMARY

The purpose of this agenda item is to recommend the appointment of two candidates to a position on the Emergency Fire Cost Committee (EFCC).

## BACKGROUND

Oregon Revised Statute (ORS) 477.440 directs that the Board *shall appoint an Emergency Fire Cost Committee consisting of four members, who shall be forest landowners or representatives of forest landowners whose forestland is being assessed for forest fire protection within a forest protection district. At least one member shall be selected from each forest region of the state. Members of the Emergency Fire Cost Committee shall be appointed by the board for four-year terms.* In addition to the statute, the EFCC approved membership policy (Attachment 1) states: *It is the policy of the Emergency Fire Cost Committee (EFCC) to follow the statutory requirements related to committee membership and to ensure an inclusive nomination and vetting process that results in the most qualified people serving on the committee.*

ORS 477.445 gives authority to the EFCC (Attachment 2) to *supervise and control the distribution of funds from the Oregon Forest Land Protection Fund.* The Oregon Forest Land Protection Fund (OFLPF), established by ORS 477.750, is used to equalize (reimburse) emergency fire suppression costs expended in protecting forestland statewide by forest protection districts, both state and association. The annual expenditure limit of the OFLPF is \$13.5 million which includes up to \$10 million for emergency fire suppression costs, up to \$3 million for statewide severity resources, with the remaining available for administration/operating costs and up to a fifty-percent contribution towards any annual premium for catastrophic suppression cost insurance policy. If there is any unspent authority the EFCC may consider strategic investments in the state's complete and coordinated fire protection system.

Due to Chris Johnson's retirement and Eric Lease opting to not pursue a reappointment, the EFCC has two vacancies. Chair Garrelts, with support from the administrator, implemented the EFCC membership policy throughout the recent solicitation process. Communication and coordination occurred between the Chair and ODF executives regarding the final candidates and this recommendation. John Davis represents a large landowner in the eastern region, and he is a member of the Klamath Forest Protection Association. John Davis's brief biography is in attachment 3. Eric Kranzush represents an at-large position, given that the required Northwest and Southwest Oregon seats are currently filled, and he has membership on Coos, Douglas and Western Lane Forest Protective Associations. Eric Kranzush's brief biography is in attachment

4. Both John and Eric are skilled leaders with extensive experience in firefighting, budgeting, and finances, as well as a deep understanding of ODF's complete and coordinated system.

## **RECOMMENDATION**

The Department recommends the Board make the following appointment:

Appoint John Davis and Eric Kranzush to the Emergency Fire Cost Committee with terms expiring at the end of March 2029.

## **ATTACHMENTS**

1. Emergency Fire Cost Committee Membership Policy
2. Emergency Fire Cost Committee Membership
3. Biography John Davis
4. Biography Eric Kranzush

# Emergency Fire Cost Committee Membership Policy

## **POLICY STATEMENT**

It is the policy of the Emergency Fire Cost Committee (EFCC) to follow the statutory requirements related to committee membership and to ensure an inclusive nomination and vetting process that results in the most qualified people serving on the committee.

## **AUTHORITY**

ORS 477.440 Emergency Fire Cost Committee; members; terms; vacancies

## **DEFINITIONS**

Board means the Oregon Board of Forestry.

Committee means the Emergency Fire Cost Committee

Forest Regions mean forest practice regions that include eastern, northwest and southwest Oregon.

## **RESPONSIBILITIES**

The Board shall appoint an Emergency Fire Cost Committee.

The Committee shall elect one of its members as the chairperson.

Committee Chairperson:

- Leads the recruitment with assistance from the EFCC administrator.
- Coordinates with the Oregon Department of Forestry executive leadership to make a recommendation to the Board.

Committee Administrator prepares Board staff report for committee appointments.

## **STANDARDS**

Board: appoints four committee members for four-year terms.

### Committee chairperson

Statutory requirements

- Chairperson shall hold office for a period determined by the committee.
- Whenever the office of chairperson of the committee becomes vacant, the committee at its next regular or special meeting shall elect one of its members to fill the vacancy.

## Committee membership

### Statutory requirements

- Members shall be forest landowners or representatives of forest landowners whose forestland is being assessed for forest fire protection within a forest protection district.
- At least one member shall be selected from each forest region of the state.
- Members shall serve at the pleasure of the board.

### Minimum experience

- Experience/participation on a forest protective association.
- Knowledge of wildfire policy and operations.
- Knowledge of forest management (on a large or small scale).
- Demonstratable insight into Oregon's complete and coordinated fire protection system.

### Representation

- One member must represent a large, publicly owned private forestland landowner.
- One member must be an Oregon resident – small woodland landowner.
- Other members may include large or small forest landowner or rural resident.

### Membership preferences that may be applied

- Experience serving on a forest protection association board and/or budget committee.
- Forest landowner or representatives of an Oregon-based forest landowner company.

### Membership recruitment and application

- Notification of recruitments will include outreach to: Oregon's Forest Protective Associations (FPAs), Oregon Department of Forestry District Foresters and FPA District Managers, Oregon Forest Industries Council (OFIC), Oregon Small Woodlands Association (OSWA), Oregon Forest Protective Association (OFPA), Oregon Tree Farm System, Committee for Family Forestlands (CFF) and other trade associations as determined.
- EFCC Chair shall send formal solicitation letter to chairs, presidents, etc. of the entities listed above.
- Applicants shall submit a resume demonstrating they meet statutory requirements, minimum experiences, and representation requirements.

### **EXCEPTIONS, EXEMPTIONS, and CONDITIONS**

- When filling a member vacancy, if there are no qualifying candidates that meet the representation requirements related to either a large, private forestland landowner and/or a small woodland landowner, the membership may not meet the requirement for one-term.

**EMERGENCY FIRE COST COMMITTEE MEMBERSHIP**  
**March 2025**

	First Term Began	Current Term Began	Term Expires end of month
Brennan Garrelts, Chair	1/20	1/24	1/28
Kathryn VanNatta	9/23	9/23	9/27
<b>John Davis</b>	<b>3/25</b>	<b>3/25</b>	<b>3/29</b>
<b>Eric Kranzush</b>	<b>3/25</b>	<b>3/25</b>	<b>3/29</b>

The positions recommended for appointment are in **bold**. The appointment term would end September of 2029.

Current members

Brennan Garrelts, Chair

Southwest Region

Coos, Douglas, and Southwest Oregon Forest Protective Associations

Vice President, Lone Rock Timber Co.

Kathryn VanNatta

Northwest Region

Northwest Oregon Forest Protective Association

Small forest landowner, representing all Oregon small woodland landowners.

John Davis

Eastern Region

Klamath-Lake Forest Protective Association

Vice President and General Manager, Mountain West Timberlands, Green Diamond Resource Company

Eric Kranzush

Western Oregon

Coos, DFPA and Western Lane Forest Protective Associations

Oregon Forestry Manager, Roseburg Resources – Western Regional Office

## **John Davis Biography**

John Davis holds a B.S. in Forestry from Humboldt State University and is a seasoned forestry and timberlands operations professional with over 31 years of experience managing large-scale forest assets across Oregon, Montana, and California. As Vice President and General Manager of Mountain West Timberlands at Green Diamond Resource Company, he oversees 925,000 acres, including 635,000 acres of Eastside forest, ensuring sustainable harvesting, fire mitigation, and financial stewardship. Throughout his career, he has held various leadership roles, directing operations with multimillion-dollar budgets, coordinating fire prevention and suppression efforts, and fostering collaboration between industry stakeholders, regulators, and local communities. In the role in Oregon, he has worked within the complete and coordinated system on a number of large fires and Green Diamond is an active partner in the district level Fire Protective Associations. His expertise spans strategic planning, budgeting, financial analysis, contract negotiations, and resource management, all while prioritizing safety and environmental responsibility.

With a deep commitment to forestland protection, John has been actively involved in emergency response planning, including wildfire suppression, risk mitigation, policy through participation in two recent workgroups focused on solving for State fire funding, and the national level through National Alliance of Forest Owners effort to develop MOU's with the USFS on both fire suppression and fuel breaks. His experience with long-term harvest forecasting, fire cost management, and investment in fire prevention aligns with the mission of the Emergency Fire Cost Committee (EFCC). As a dedicated representative of an Oregon forestland owner, he is passionate about ensuring equitable fire suppression funding and advancing strategic investments in fire detection and response.



## **Eric Kranzush Biography**

My name is Eric Kranzush. I currently serve as the Oregon Forestry Manager at Roseburg Resources, where I oversee the reforestation, stand management, and wildfire protection of nearly 400,000 acres of timberlands in Western Oregon. Roseburg Resources actively participates in fire protection within the Coos, Douglas, and Western Lane Forest Protective Associations.

For the past 23-years, I worked at Giustina Land & Timber Co, where I held various leadership roles within the Linn Forest Protective Association (LFPA), including multiple terms as President and Vice-President. I chaired the Plans & Studies Committee, overseeing the acquisition, construction, and maintenance of LFPA's motorpool and facilities projects. I also developed a robust understanding of local district fire protection budgets and advocated for operational efficiencies in Initial Attack systems.

I have represented LFPA on the Oregon Forest Industries Council Protection Committee and the Oregon Forest Protective Association. Currently, I serve on the ODF Headquarters Services Committee and the State Forester's "Fire 35" Committee, seeking durable and equitable funding for ODF's Protection Program.

My advocacy and field experience include testifying on wildfire issues at the State Capitol, serving as a Landowner Representative and Resource Boss on numerous large wildfires, and extensive experience as a Burn Boss in prescribed fire operations.

I hold a bachelor's degree in Forest Management from Oregon State University and an MBA from the University of Oregon.

I am deeply committed to effective fire management and financial stewardship. My extensive experience in forest protection, budget management, and strategic planning aligns well with the responsibilities of the Emergency Fire Cost Committee (EFCC). I am eager to contribute to the sustainability and resilience of Oregon's forestlands through my role on the EFCC.

**Agenda Item No.:** G  
**Topic:** 2024 Government-to-Government Report on Tribal Relations  
**Date Presented to Board:** March 5, 2025  
**Contact Information:** Cindy Kolomechuk, Interim Tribal Liaison  
Kate Skinner, Interim State Forester

### **SUMMARY**

Under Oregon Revised Statutes (ORS) 182.164, State agencies are directed to develop and implement policy relating to Tribal relations (“Tribe” having the meaning of any federally recognized Indian Tribe in Oregon [2001c.177§1]). Annually, agencies are required to submit a report to the Governor and Legislative Commission on Indian Services (LCIS). The report includes the adopted policy, those responsible for developing and implementing agency programs affecting Tribes, the process the agency uses to identify programs affecting Tribes, and the method the Department uses to notify employees of the adopted policy [(ORS 182.166(3)(a-f)]. The Oregon Department of Forestry (ODF) uses this report to summarize its government-to-government activities guided and required by Oregon Executive Order 96-30, SB 770 (2001), and ORS 182.164 – 182.168.

### **CONTEXT**

The [2024 Government-to-Government Report on Tribal Relations](#) highlights the Department’s efforts to promote and enhance government-to-government relationships with the nine federally recognized Tribes of Oregon. This includes communicating early and often and listening, learning, and hearing with direct and intentional engagement. Engagement with the nine federally recognized Tribes of Oregon occurs throughout the Department including LCIS cluster participation, LCIS meeting appearances, Tribal Council formal appearances, and field level coordination.

In fall 2023, the Board of Forestry invited all nine federally recognized Tribes of Oregon to their Annual Retreat. This was an unprecedented step that fostered an understanding of Tribal concerns and began building relationships. Tribes emphasized the importance of respecting sovereignty through government-to-government engagement at the highest level. In October 2024, State Forester Mukumoto formally invited Tribal Councils to open communication channels with him through government-to-government engagement at the highest level in the agency. Interim State Forester Skinner is following through with this commitment to engage with Tribes. Our goal with this invitation is to build relationships, listen to Tribal perspectives, and identify opportunities for shared stewardship, cultural and natural resource protection, and capacity building. Continued engagement at the Board level is encouraged alongside the Department’s staff-level engagement efforts.

**RECOMMENDATION:** This is an informational item only.

### **Attachments**

- (1) Tribal Relations Team
- (2) 2024 LCIS Government to Government Annual Report on Tribal Relations



## **Tribal Relations Team**

### Economic Development Cluster Reps

- Scott Althenhoff UCF Program Manager
- Hillary Olivos Rood, UCF Grant Administrator

### Natural Resources Cluster Rep

- Christine Buhl, Entomologist
- Manager

### Cultural Resources Cluster Reps

- Cindy Kolomechuk, HCP Project Manager
- Megan Frizzell, Forest Resources Administrator



## **2023 Government-to-Government Report on Tribal Relations**

December 1, 2023 – December 1, 2024

The Oregon Department of Forestry (ODF) respectfully submits its annual report to the nine Tribes within Oregon. This report also satisfies the requirement to submit an annual report to the Legislative Commission on Indian Services (LCIS) and Governor (Oregon Revised Statute 182.166).

### **Policy adopted under ORS 182.164**

It is the policy of the Oregon Department of Forestry, hereafter Department, to promote and enhance government-to-government relations with the nine Tribes of Oregon early and often during the development and implementation of ODF programs that may affect Tribes. It is ODF's intent to strengthen intergovernmental relations, address potential concerns, and enhance the exchange of information and resources for the greater good of all Oregonians. This policy provides a framework for government-to-government interactions and opportunities for ongoing staff-to-staff discussions.

### **Process to identify which programs affect Tribes**

The Department assumes all programs and programmatic changes affect Sovereign Nations, Tribes, Confederation of Tribes, and Tribal Entities. Through ongoing communication, the Department and the Board of Forestry work with the State Forester and staff to evaluate effectiveness of programs and communication strategies, making appropriate adjustments as needed. Programmatic changes that are legislatively mandated may require more in-depth LCIS involvement to make these assessments and meet requirements. Currently, the Department is engaged in government-to-government communications relating to fire protection and prevention, forest health, management of State Forests, administration of the Forest Practices Act, multi-agency initiatives surrounding climate change, cultural and natural resource management, shared-stewardship, community and urban forestry, and ecosystem resiliency.

## Individuals responsible for programs that affect Tribes

All employees of the Oregon Department of Forestry develop and/or implement policy, programs, and projects affecting federally recognized Tribes or members. The contact list below includes Executive Leadership, Executive Staff, and Intersectional Staff who hold the highest degree of responsibility in the Department's programs and actions, but the Department expects all employees to consider and communicate how actions or inactions affect the Department's relationships with the nine federally recognized Tribes of Oregon:

### *State Forester's Cabinet*

Cal Mukumoto Oregon State Forester 503-945-7429 <a href="mailto:cal.t.mukumoto@odf.oregon.gov">cal.t.mukumoto@odf.oregon.gov</a>	Kate Skinner Deputy State Forester 503-354-4065 <a href="mailto:kate.j.skinner@odf.oregon.gov">kate.j.skinner@odf.oregon.gov</a>	Kyle Williams Deputy Director Fire Operations 503-779-5278 <a href="mailto:kyle.h.williams@odf.oregon.gov">kyle.h.williams@odf.oregon.gov</a>
Wendy Heckman Deputy Director Administration 503-689-3704 <a href="mailto:wendy.e.heckman@odf.oregon.gov">wendy.e.heckman@odf.oregon.gov</a>	Shauneen Scott Human Resources Director 971-375-6724 <a href="mailto:shauneen.k.scott@odf.oregon.gov">shauneen.k.scott@odf.oregon.gov</a>	James Short Chief Financial Officer 503-302-8478 <a href="mailto:james.short@odf.oregon.gov">james.short@odf.oregon.gov</a>

### *Executive Team*

Josh Barnard, Division Chief Forest Resources 503-551-8568 <a href="mailto:josh.w.barnard@odf.oregon.gov">josh.w.barnard@odf.oregon.gov</a>	Chris Cline, Interim Division Chief Fire Protection 541-505-4521 <a href="mailto:christopher.l.cline@odf.oregon.gov">christopher.l.cline@odf.oregon.gov</a>	Mike Wilson, Division Chief State Forests 503-945-7351 <a href="mailto:michael.wilson@odf.oregon.gov">michael.wilson@odf.oregon.gov</a>
Justin Hallet, Division Chief Agency Administration 541-891-2103 <a href="mailto:justin.t.hallett@odf.oregon.gov">justin.t.hallett@odf.oregon.gov</a>	Brent Grimsrud Chief Information Officer 503-400-5646 <a href="mailto:brent.grimsrud@odf.oregon.gov">brent.grimsrud@odf.oregon.gov</a>	Joy Krawczyk Public Affairs Director 503-910-4311 <a href="mailto:joy.krawczyk@odf.oregon.gov">joy.krawczyk@odf.oregon.gov</a>
Brian Pew Eastern Oregon Area Director 541-447-5658 <a href="mailto:brian.pew@odf.oregon.gov">brian.pew@odf.oregon.gov</a>	Don Everingham Northwest Oregon Area Director 503-707-4240 <a href="mailto:don.everingham@odf.oregon.gov">don.everingham@odf.oregon.gov</a>	Dave Larson Southern Oregon Area Director 541-621-4101 <a href="mailto:dave.larson@odf.oregon.gov">dave.larson@odf.oregon.gov</a>

### *Intersectional Staff*

Cindy Kolomechuk Tribal Relations Point of Contact Cultural Resources Primary Rep 503-502-5599 <a href="mailto:cindy.kolomechuk@odf.oregon.gov">cindy.kolomechuk@odf.oregon.gov</a>	Megan Frizzell Cultural Resources Secondary Rep 503-991-8314 <a href="mailto:megan.d.frizzell@odf.oregon.gov">megan.d.frizzell@odf.oregon.gov</a>	Derrick Wheeler Legislative Coordinator 971-375-1258 <a href="mailto:derrick.wheeler@odf.oregon.gov">derrick.wheeler@odf.oregon.gov</a>
Scott Altenhoff Economic Development & Community Services Cluster Primary Rep 971-428-7380 <a href="mailto:scott.r.altenhoff@odf.oregon.gov">scott.r.altenhoff@odf.oregon.gov</a>	Hilary Olivos-Rood Economic Development Cluster Secondary Rep 971-707-8946 <a href="mailto:hilary.olivos-rood@odf.oregon.gov">hilary.olivos-rood@odf.oregon.gov</a>	

## **Employee notification on the provisions of ORS 182.162 - 182.168 and the Department Policy on Tribal Government Relations**

The Department's Tribal Liaison is the State Forester or designee. For the majority of the period covered by this report, ODF had a designated Tribal Liaison. That position is currently vacant. The State Forester will serve in this role until the position is filled. The State Forester has established a Tribal Relations Program Team to support this work, comprised of the Department's representatives to the LCIS Cluster and Workgroups (identified above). Currently, Cindy Kolomechuk is the primary point of contact for Tribal Relations for ODF. The responsibilities related to Tribal relations, the development and implementation of training and communication regarding agency initiatives are the roles and responsibilities of the State Forester and support staff. The Department's policy is available on the Department's Tribal Relations webpage (<https://www.oregon.gov/odf/aboutodf/pages/tribalrelations.aspx>).

## **Training opportunities and other educational events**

Oregon Revised Statute (ORS) 182.166(1) requires, "At least once a year, the Oregon Department of Administrative Services ... provide training to state agency managers and employees ... on the legal status of Tribes, the legal rights of members of Tribes and issues of concern to Tribes".

- No such training occurred.

The Deputy Tribal Liaison, Dr. Deanna Grimstead delivered several formal and informal training courses in government-to-government relations, cultural resource management, and state, federal, and international law (inclusive of ORS 182.162 – 182.168). This includes formal and informal ad hoc training regarding the Department's policy, Tribal sovereignty, and Tribal self-determination. More formal training was delivered at the Agency Leadership Program to educate and inform future leaders of the organization.

Field staff received training in identification of archaeological items and implementation of the inadvertent discovery plan. A key State Forests staff member, responsible for critical forest management planning and implementation, attended the Archaeology Awareness Training hosted by the Oregon Parks and Recreation Department. The department also supported a staff member in completing the Portland State University Certificate in Tribal Relations Program to add capacity in building ODF's Tribal Engagement Program. Finally, the Protection Division encouraged all staff to watch "Preserving Cultural Artifacts While Fighting Fire." This video was co-produced with the nine federally recognized Tribes and is intended to promote shared respect and understanding of cultural resources protection and identification.

## Promoting communications and relationships with Tribes

To effectively implement our policy, the Department prioritizes open and frequent communication across all levels within the Agency. Active listening is fundamental to successful communication and building strong relationships with Tribes.

Below, please find a summary of the Department's communication initiatives and Tribal engagement activities, along with upcoming opportunities for collaborative partnerships and shared stewardship.

## Methods of government-to-government communication

### *ODF Board of Forestry and State Forester Engagement*

- In fall 2023, the Board of Forestry invited all nine federally recognized Tribes of Oregon to a work session at their Annual Retreat to promote communication and relationship building with Tribes by listening to their perspectives, interests, and priorities. The Tribes articulated many potential opportunities for collaboration. Foremost, they stressed the importance of respecting sovereignty and engaging at the appropriate government-to-government level to facilitate respectful and effective communication with Tribes (e.g., State Forester/Board of Forestry to Tribal Council, or Board of Directors).
- In October 2024, State Forester Cal Mukumoto honored our commitment to engage with Tribes at the highest level by inviting each of the nine federally recognized Tribal Councils or Boards of Directors to open channels of communication with ODF. Our goal is to continue to build our relationships at all levels by listening to Tribal perspectives and priorities, and identify opportunities for shared stewardship, cultural and natural resource protection, and capacity building.
- The State Forester sends an annual letter about upcoming major initiatives, major programs or projects and formally requests discourse and engagement with Tribes.
- Other Tribal Organization Involvement: Intertribal Timber Council Conference (ITC)

### *Legislative Commission on Indian Services (LCIS)*

- LCIS Cluster Meetings: Cultural Resource Cluster, Natural Resources Working Group, Intergovernmental and the Economic Development & Community Services Cluster.
- Division and Area Director Reports: quarterly reports on activities, which inform cluster meeting reports and provide internal communication concerning activities, areas of concern, or potential partnership opportunities.



## 2024 Tribal engagement highlights

### Shared Stewardship

- **The Prescribed Fire & Cultural Burning Program** aims to increase prescribed fire and cultural burning use by providing liability coverage for enrolled burns. This legislation authorizes claims for losses from escaped fires. ODF is collaborating with The Confederated Tribes of the Grand Ronde, The Confederated Tribes of the Siletz Indians, Cow Creek Band of Umpqua Tribe of Indians, and The Confederated Tribes of the Umatilla Indian Reservation to implement prescribed fire and cultural/ecological burning projects.
- **The 20-Year Landscape Resiliency Strategy** is a comprehensive, multi-agency statewide plan designed to mitigate catastrophic wildfire risks. The plan prioritizes ecological integrity while considering social and economic needs. It is designed to strategically allocate resources to the most vulnerable areas to effectively and efficiently address the complex challenges of wildfire management. Over the next year, the Strategy Team is focused on engaging the Tribes in developing a shared vision for landscape priorities including critical areas for resilience treatments. Recognizing that Tribes have invaluable insight that can help to develop and inform an effective, outcome-based process for evaluating success across the landscape. Engagement will begin in early 2025 and will culminate in a Wildfire Resilience Summit in November 2025.
- **The Oregon Federal Forest Restoration (FFR) Program** partners with agencies, landowners and Tribal Nations to restore federal forests. Tools such as the Good Neighbor Authority (GNA) to expedite restoration and promote resilience. Tribal collaboration is key to ensuring that their values and priorities are integrated across the landscape. The 54 North GNA Project with the Confederated Tribes of the Umatilla Indian Reservation (CTUIR) exemplifies this partnership opportunity, by integrating Technical Ecological and Cultural Knowledge to enhance huckleberry habitat and reduce wildfire risk. The FFR Program seeks further opportunities for meaningful Tribal engagement in restoring federal forest lands.
- **The 2024 Fire Season** significantly exceeded the 10-year average. As these fires spanned ownership boundaries, ODF worked in coordination with Tribal governments and state and federal agencies to manage and suppress fires across the landscape. The Department executed multiple Delegations of Authority with Tribes, Agencies, and other affected landowners to ensure alignment in fire response strategy, priorities, and protection of cultural and natural resources.
- Key Efforts included cross-boundary fire management agreements and a new 2024 agreement with the Bureau of Indian Affairs for fire protection for Tribal Trust Land.
- **ODF was awarded \$9.9 million** for the Protect-Ignite-Restore [Regional Conservation Partnership Program \(RCPP\)](#) project, which is designed to address the wildfire crisis in Jackson, Josephine, Douglas and Lane counties by enhancing community resilience and forest health through prescribed burns, fuels reduction, and forest maintenance practices. Funding will support the 20-year strategy and the Vision for Oregon's Forests in implementing an "all lands" strategy and will seek to engage Tribes to integrate Tribal priorities and Indigenous Technical Ecological and Cultural Knowledge.

## Capacity Building

- **The \$2 Million Landscape Resiliency Program Grant** was awarded to Klamath Tribes to conduct fuels treatments and prescribed fire projects on Tribal lands and across ownership boundaries.
- **The Urban and Community Forestry (UCF)** program is partnering with nine federally recognized Tribes to administer the Tribal Governments Subaward Grant Program, promoting urban and community forest investments and tree equity in underserved areas. Tribes can submit proposals up to \$1 million by June 30, 2026. No matching funds are required. Professional grant writers contracted through UCF are available to assist Tribes in developing proposals. Three Tribes have already applied and are currently in the grant award phase.
- **The Pacific Northwest Mass Timber Tech Hub**, of which ODF is a partner, is dedicated to empowering tribal communities through sustainable economic development.  
Key initiatives include:
  - Strengthening Businesses: Assisting Tribes in securing funding and technical expertise to modernize operations and expand into value-added mass timber products.
  - Promoting Sustainable Housing: Collaborating with Tribal nations to develop affordable and energy-efficient mass timber housing solutions.
  - Fostering Entrepreneurship: Supporting Tribal entrepreneurs in starting and growing mass timber businesses.
  - Preserving Cultural Heritage: Integrating traditional building techniques into modern mass timber designs.
- **The Tillamook Forest Center** collaborates with the National Association for Interpretation (NAI) and the Confederated Tribes of Grand Ronde to provide training and certification opportunities for interpreters. ODF partners with state agencies to offer reduced rates for Oregon's nine federally recognized Tribes.

## Cultural and Natural Resources Protection

- **Government-to-government Engagement** with Tribal cultural and natural resources staff allowed ODF operational goals, while upholding commitment to cultural and natural resources protection.
- **ODF completed reforestation on the Santiam State Forest**, planting 2.3 million trees over 500 acres. The agency collaborated with Tribes to incorporate cultural resource and natural resource considerations.
- **ODF Requested Guidance** from LCIS regarding the implementation of the new Inadvertent Discovery Plan.
- **ODF Requested Tribal Review** of State Forests Fiscal Year 2025 Annual Operations Plans for cultural resource concerns and worked directly with Tribes for guidance on operations with higher degrees of cultural resource impacts concerns.
- **The Draft Western Oregon State Forests Habitat Conservation Plan and Forest Management Plan** provide an opportunity to work with the Tribes to build new 10-year Implementation Plans that integrate Indigenous Traditional Ecological Knowledge, identify opportunities to encourage access and cultivation of culturally significant plants, discuss protections for cultural resources, and explore opportunities to work in partnership to honor Tribal ties to the lands that ODF currently manages.

## Detailed Tribal communication

### *State Forests*

- The State Forests Division has had ongoing dialogue with the Tribes to incorporate Tribal perspectives and practices into the stewardship of State Forests through the new Habitat Conservation Plan (HCP) and Forest Management Plan (FMP).
- In early January, the State Forester reached out to the Tribes, inviting them to engage with ODF on any area of interest regarding the Draft Western Oregon State Forests HCP and associated Draft FMP.
- Once the Western Oregon State Forests HCP and FMP are final, we will work with the Tribes to build new 10-year Implementation Plans. In the spirit of shared stewardship, ODF staff will reach out to the Tribes in the coming months to integrate Indigenous Traditional Ecological Knowledge, identify opportunities to encourage access and cultivation of culturally significant plants, discuss protections for cultural resources, and explore opportunities to work in partnership to honor Tribal ties to the lands that ODF currently manages.
- In March, ODF sought input from Tribes' cultural resources and natural resources staff on Fiscal Year 2025 (FY25) Operations Plans for the Northwest and Southwest Oregon Forest Management Plans. This provided an opportunity to include Tribal input on specific forest activities such as timber sales, resource protection measures, reforestation, road building, stream enhancement, and recreation projects planned on State Forests for FY25. ODF made more intensive and targeted requests for consultation on operations with higher degrees of cultural resource impacts concerns, allowing ODF to continue meeting operational goals, while upholding our commitment to cultural resource protection.
- In Spring, ODF offered seedlings to Tribes, providing 59,290 seedlings to the Confederated Tribes of Grand Ronde and Coquille Indian Tribe.
- In fall, four years after the devastating Labor Day fires, ODF has completed reforestation on the Santiam State Forest. Staff planted 2.3 million trees over 500 acres and worked with interested Tribes to integrate their feedback on cultural resources protection and reforestation.
- In addition to managing forestlands, the State Forests Division includes a Recreation, Education, and Interpretation Program that provides opportunities for the public to engage with State Forests through outdoor activities and educational programming. The program's Tillamook Forest Center (TFC) is ODF's sole interpretive center providing Oregonians and tourists with a chance to connect with their forests and our shared history.
- The TFC works with the National Association for Interpretation (NAI) in supporting interpreters with continuing education, and industry-recognized certifications. Since 2016, the TFC has worked with the Confederated Tribes of the Grand Ronde's Chachalu

Museum and Cultural Center staff on a variety of interpretive related projects and workshops. Each year, ODF partners with other state agency NAI trainers to waive instructor fees and offer reduced rates for Tribes to receive training and professional certifications in this field. This opportunity is open to all nine Tribes of Oregon.

### ***Fire Prevention and Protection***

- District field staff held fire planning meetings to prepare for fire season, including priorities for cultural and natural resources protection.
- The Northeast Oregon District annual fire planning meeting with The Confederated Tribes of the Umatilla Indian Reservation (CTUIR) and the Blue Mountain Interagency Dispatch Center expanded to include county partners and the Oregon Department of Emergency Management at the request of the CTUIR Fire Chief. This collaboration will improve fire response coordination, including evacuations, tribal fire code, and dispatch procedures. Sand table training exercises and large fire simulations will further strengthen partnerships to address these topics more holistically.
- Oregon had a great deal of fire on the landscape in 2024. Fires burned across 1.93 million acres, 1.62 million of which ODF has protection responsibilities for. This is approximately three times greater than ODF's 10-year annual average. As these fires spanned ownership boundaries, ODF worked in coordination with Tribal governments and state and federal agencies to manage and suppress fires across the landscape. The Department executed multiple Delegations of Authority with Tribes, Agencies, and other affected landowners to ensure alignment in fire response strategy, priorities, and protection of cultural and natural resources.
- ODF entered into a new Fire Protection Agreement with the Bureau of Indian Affairs for the protection of applicable Trust Lands, which went into effect in 2024.
- In 2024 Fire Protection staff conducted two Tribal consultations regarding the installation of new wildfire detection cameras onto currently existing infrastructure.
- The Prescribed Fire & Cultural Burning Program aims to increase prescribed fire and cultural burning use by providing liability coverage for enrolled burns. This legislation authorizes claims for losses from escaped fires. Discussions are underway with The Confederated Tribes of the Grand Ronde, The Confederated Tribes of the Siletz Indians, Cow Creek Band of Umpqua Tribe of Indians, and The Confederated Tribes of the Umatilla Indian Reservation (CTUIR) to implement prescribed fire and cultural/ecological burning. ODF provides fire protection for Tribal lands covered by ODF agreements and is collaborating with Tribes to learn about cultural/ecological burning techniques and their landscape benefits.  
(<https://www.oregon.gov/odf/fire/pages/prescribed-fire.aspx>)
- Oregon's increasingly severe wildfire seasons and expanding Wildland-Urban Interface (WUI) have heightened risks. In response to the 2020 Labor Day fires, the state legislature passed bipartisan bills to improve wildfire preparedness. Oregon State University scientists, working with ODF, have developed a statewide Wildfire Hazard

Map to assess property-level risk. While this map doesn't apply to Tribal lands, ODF has collaborated with Tribes to share information and gather feedback. Notification packets will be mailed to property owners, and the map will be publicly available in January 2025.

### ***Forest Resources***

- The Klamath Tribes and The Nature Conservancy were recognized with the inaugural Climate Smart Forestry Award for their innovative practices that enhance carbon sequestration and reduce climate change impacts.
- The Klamath Tribes were also awarded a \$2 million Landscape Resiliency Program grant to conduct fuels treatments and prescribed fire projects on Tribal lands and across ownership boundaries.
- The Urban and Community Forestry Program is working to distribute \$26.6 million in federal funding through two grant programs that do not require matching funds; one devoted specifically to Oregon's federally recognized Tribes and Tribal organizations, known as the Tribal Governments Subaward Program, and one that is available to local government entities, public and state-controlled institutions of higher education, and non-profit and community-based organizations in addition to Tribes.
- The grants are designed to promote urban and community forest investments and tree equity for overburdened and underserved communities. Grantees can use grant funds to advance planning & monitoring; nature-based education, recreation & engagement; network development & relationship building; workforce diversification & development; nursery capacity building & tree production; tree planting & maintenance; and adaptive management & state-wide lesson sharing.
- The Urban & Community Forestry Program engaged with Natural and Cultural Resources staff from each of the nine federally recognized Tribes of Oregon to build relationships and discuss the Tribal Governments Subaward Program. UCF is working with a Tribal consultant to develop program best practices for engaging, building, and maintaining relationships with Tribes. The consultant provides program staff with guidance on communication approaches, reciprocity principles, and understanding key concepts such as Tribal sovereignty, treaties, Indigenous Traditional Ecological Knowledge, decolonization, and cultural/natural resource co-stewardship. Additional grant writers contracted and organized by the UCF program are available to support the development of the Tribal Government's grant proposals. Tribes are eligible to submit proposals up to \$1 million starting on May 1, 2024. Proposals will be reviewed on a rolling basis every quarter until June 30, 2026. To date, three Tribes have applied for funding and are now in the award phase.
- The Federal Forest Restoration Program plays a role in supporting healthy federal forests in Oregon. The program leverages tools such as the Good Neighbor Authority, cooperative agreements, and grant agreements to partner with federal forest management

agencies and other landowners. Its mission is to accelerate the pace, scale, and quality of forest restoration, thereby increasing the resilience of Oregon's federal forests.

- As part of its mission and statutory directive to restore federal forests, the FFR Program seeks opportunities to engage with Tribes to incorporate their values and interests into restoration project planning and implementation. For example, the FFR Program is collaborating with the Confederated Tribes of the Umatilla Indian Reservation (CTUIR) on the 54 North Fuels Reduction & Huckleberry Restoration GNA Project. This 40,000-acre project on the Umatilla National Forest aims to improve huckleberry habitat and reduce wildfire risk. ODF contractors are currently leading the project's planning and analysis, working closely with CTUIR natural resources staff, who are recommending treatment types and locations, and with Umatilla National Forest staff on silviculture prescription development.
- The FFR Program is actively seeking additional opportunities to collaborate with Tribes to ensure their interests and recommendations are reflected in federal forest restoration projects, particularly where Tribes or the U.S. Forest Service lack the capacity to fully plan or implement the work. This approach allows Tribes to engage earlier and more deeply in project development than is typically possible through the standard Tribal consultation process. Additionally, it enables Tribes to leverage the FFR Program's resources—approximately \$3 million in state funds annually and 44 staff positions—to implement restoration projects on National Forests in alignment with their values and priorities.
- Staff from the J.E. Schroder Seed Orchard and Seed Bank attended the Intertribal Nursery Council Meeting held at The Confederated Tribes of the Grand Ronde and are reviewing the Oregon Native Seed Strategy. The Oregon Native Seed Strategy is a guidance document prepared by the Oregon Native Seed Collective that supports ecological restoration and conservation through the procurement, preservation, and production of native seed in Oregon. The Strategy will identify seed needs in Oregon with priority placed on rare and culturally important species, as well as workhorse native species required for ecological restoration.
- Forest Health: Each Tribe received an electronic copy of the annual Forest Health Highlights report produced by ODF Forest Health and United States Forest Service Forest Health Monitoring.
- The Coquille Indian Tribe was invited to a Sudden Oak Death (SOD) Task Force meeting in January for discussion of SOD quarantine expansion. This expansion did not include fee or trust lands, or any other lands under Tribal management.

### ***Private Forest Accord (SB 1501) Tribal Engagement***

- Senate Bill 1501, enacted in 2022 as an outcome of the Private Forest Accord (PFA), revised the Forest Practices Act to support the development of a Habitat Conservation Plan (HCP) for private forestlands. SB 1501 (2022) stipulated that Tribes could opt-in to the PFA HCP. ODF's Tribal Liaison reached out to Tribal natural and cultural resources

staff and leadership to ascertain whether they were interested in opting into the HCP. Tribal engagement efforts also included direct communication with Tribes at the LCIS Cluster and Workgroup meetings.

- Although the new rules for post-disturbance tree harvesting do not directly apply to Tribes outside the HCP, ODF recognized the importance of their perspectives on forestland management. The Forest Resources Division Chief proactively informed Tribes about the rulemaking process and invited their input prior to the official public comment period. In addition, Section 50 of Senate Bill 1501 acknowledges the sovereignty of Oregon's nine federally recognized Tribes over their fee simple lands. The Department will continue to work with interested Tribes to further solidify this recognition through Memoranda of Understanding (MOUs) and Intergovernmental Agreements (IGAs).



## STAFF REPORT

Agenda Item No.:	H
Work Plan:	Forest Resources Division
Topic:	Board Updates
Presentation Title:	Forest Practices Interagency Meeting Report
Date of Presentation:	March 5, 2025
Contact Information:	Josh Barnard, Division Chief, Forest Resources, ODF <a href="mailto:josh.w.barnard@odf.oregon.gov">josh.w.barnard@odf.oregon.gov</a>

### SUMMARY

This agenda item summarizes the 2024 annual meetings held with other state agencies regarding the sufficiency of the Forest Practice Rules and proper coordination with other agencies with an interest in the forest environment.

### BACKGROUND

Oregon Administrative Rule (OAR) 629-605-0110 states “The State Forester shall, at least once each year, meet with other state agencies concerned with the forest environment to review the Forest Practice Rules relative to sufficiency. The State Forester shall then report to the Board of Forestry a summary of such meeting or meetings together with recommendations for amendments to rules, new rules, or repeal of rules.”

### ANALYSIS

Annual meetings are offered individually to natural resource agencies. In addition to discussing forest practice issues, meetings are used to discuss a range of Department programs and state agency coordination issues. A decision to hold a formal meeting is based upon the relative importance of the issues identified during pre-meeting discussions, the adequacy of ongoing coordination, and the preference of the invited agency.

There were no specific recommendations for Forest Practice rule changes.

### RECOMMENDATION

This agenda item is information only.

### ATTACHMENT

- 1) Annual Rule Review Meeting Report 2024

**FOREST RESOURCES DIVISION**  
**ANNUAL RULE REVIEW MEETING REPORT 2024**

**Introduction**

This report describes the annual meetings the State Forester conducted during 2024, to ensure proper coordination among state agencies with an interest in the forest environment and forest practice rule sufficiency. OAR 629-605-0110 states, “The State Forester shall, at least once each year, meet with other state agencies concerned with the forest environment to review the Forest Practice Rules relative to sufficiency. The State Forester shall then report to the Board of Forestry a summary of such meeting or meetings together with recommendations for amendments to rules, new rules, or repeal of rules.”

All state natural resource agencies were invited to meetings, as were several additional agencies that often collaborate or coordinate with the Department on forest resource issues. Oregon Department of Forestry (ODF) field and program staff contributed input regarding issues of interagency coordination. Oregon Department of Forestry staff asked the other agencies for items to discuss at the annual meeting. A decision to hold a formal meeting is based upon the relative importance of the issues identified during pre-meeting discussions, the adequacy of ongoing coordination, and the preference of the invited agency.

**Summary of Meeting Results**

There were no specific recommendations for rule changes. Topics discussed, potential action items identified, and follow-up actions occurring as a result at the meetings are described on these pages.

**Meetings held in 2024:**

10/21/24	Columbia River Gorge Commission
11/05/24	Oregon State University
12/19/24	Department of Land Conservation and Development
01/14/25	Oregon Department of Environmental Quality

No Response: Department of State Lands  
Oregon Health Authority  
Oregon State University College of Forestry  
Department of Geology and Mineral Industries  
Oregon Department of Agriculture  
Oregon Department of Revenue  
Oregon Department of Emergency Management  
Oregon Watershed Enhancement Board  
Oregon Parks and Recreation Department  
State Historic Preservation Office  
Oregon Department of Fish and Wildlife

Declined: Oregon Water Resources Department  
Oregon Department of Agriculture  
Oregon Department of Transportation

## **Columbia River Gorge Commission**

**October 2, 2024**

### **ATTENDEES:**

#### **Columbia River Gorge Commission (CRGC)**

Krystyna Wolniakowski, Executive Director  
Mike Shrankel, GIS Manager  
Lisa Naas Cook, Climate Program Manager  
Rashawn Tama, USFS Project Manager for Natural Resources for CRGC  
Aiden Forsi, USFS NEPA Planner for CRGC

#### **Oregon Department of Forestry (ODF)**

Cal Mukumoto, State Forester  
Kate Skinner, Acting Deputy State Forester  
Josh Barnard, Forest Resources Division Chief  
Mike Kroon, All Lands Deputy of Forest Resources Division  
Kyle Abraham, Forest Practices and Monitoring Deputy Chief of Forest Resources Division  
Tim Holschbach, Deputy Chief Policy and Planning of Fire Protection  
Danny Norlander, Climate and Forest Health Specialist  
John Tokarczyk, Resource Planning Manager  
Samantha Hoffman, Executive Support

### **TOPICS:**

- Status of the Oregon Wildfire Hazard Map effort
- Update from ODF on how they're implementing their Climate Change and Carbon Plan
- Any other ODF climate-related work that may be relevant to our work in the National Scenic Area
- We would like to provide an update on implementation of our Climate Change Action Plan (including efforts to reduce fire risk)
- Private Forest Accord Update
- Post Fire Recovery

### **ACTION ITEMS:**

- Send Danny and Nathan's contact information to Lisa

## **Oregon State University**

**November 5, 2024**

### **ATTENDEES:**

#### **Oregon State University (OSU)**

Tom DeLuca, Dean for OSU College of Forestry  
Holly Ober, Associate Dean for Science Outreach and Program Leader for Forestry &  
Natural Resources Extension

#### **Oregon Department of Forestry (ODF)**

Cal Mukumoto, State Forester  
Kate Skinner, Interim Deputy State Forester  
Josh Barnard, Forest Resources Division Chief  
Mike Kroon, All Lands Deputy Chief of Forest Resources Division  
Kyle Abraham, Forest Practices and Monitoring Deputy Chief of Forest Resources Division  
Tim Holschbach, Deputy Chief - Policy and Planning of Fire Protection  
Nicole Stapp, Forest Resources Policy Advisor  
Derrick Wheeler, Legislative Coordinator  
Levi Hopkins, Deputy Chief of Policy and Planning for Fire Protection  
Christina Helige, Forest Legacy Program Administrator  
Chris Scott, Forest Legacy Program Specialist  
Samantha Hoffman, Executive Support

### **TOPICS:**

- Private Forest Accord Update
- Post Fire Recovery
- Upcoming legislative session, including projections, harvest tax, other items of interest (ODF)
- Tualatin Mountain Forest project overview (OSU)
- FNR Extension updates (OSU) – Update on the Fire Team (risk/liability issues)
- Prescribed Fire Program (Certified Burn Manager Program)
- Building ODF-OSU partnerships to support research/management/policy connections (ODF/OSU)

### **ACTION ITEMS:**

- Overview of the training done on the accord that Forest Resources has done so far with the extension services of OSU
- Follow-up with Brandon Kaetzel on providing harvest tax estimate changes for Tom
- Cal to work with Eleni on adding a panel to our Board of Forestry meeting on January 9. Cal to send Tom the ODF vision document.
- Cal will talk with HR and then reach out to Holly and Tom on the possibility of getting a few interns back at ODF.
- Holly to reach out to Mike Kroon on details for Tammy Cushing coming to OSU for training in December on the Small Forest Landowner topic.

## **Department of Land Conservation and Development**

**December 19, 2024**

### **ATTENDEES:**

#### **Department of Land Conservation and Development (DLCD)**

Brenda Bateman, Director  
Kristin Greene, Deputy Director  
Gordon Howard, Community Services Division Manager  
Alexis Hammer, Legislative Policy Manager  
Matt Crall, Planning Services Division Manager  
Lisa Phipps, Manager of Oregon Coastal Division

#### **Oregon Department of Forestry (ODF)**

Cal Mukumoto, State Forester  
Josh Barnard, Forest Resources Division Chief  
Mike Kroon, All Lands Deputy Chief  
Kyle Abraham, Forest Practices and Monitoring Deputy Chief of Forest Resources Division  
Tim Holschbach, Wildfire Hazard Map Liaison  
Derrick Wheeler, Legislative Coordinator  
Samantha Hoffman, Executive Support

### **TOPICS:**

- Progress on implementing the Forest Practices Act and its impact on CZARA funding
- Natural Hazards Mitigation Plan update – the Wildfire Mapping portion
- Community Green Infrastructure
- Post-Fire Recovery

### **ACTION ITEMS:**

- Director Bateman would like a common set of talking points for agency directors around the progress on CZARA when asked by the legislature.
- DLCD would like a copy of the wildfire hazard map.

**Department of Environmental Quality**

**January 14, 2025**

**ATTENDEES:**

**Department of Environmental Quality (DEQ)**

Jennifer Wigal, Water Quality Division Administrator  
Steve Mrazik, Water Quality Manager  
Sara Slater, Water Quality Manager  
Benjamin Benninghoff,  
Michael Orman, Air Quality Manager

**Oregon Department of Forestry (ODF)**

Josh Barnard, Forest Resources Division Chief  
Kyle Abraham, Forest Practices and Monitoring Deputy Chief for Forest Resources Division  
Mike Kroon, All Lands Deputy Chief for Forest Resources Division  
Nicole Stapp, Policy Advisor for Forest Resources Division  
Levi Hopkins, Deputy Chief of Policy and Prevention for Fire Protection  
Marcus Kauffman, Biomass Resource Specialist  
Chrystal Bader, Executive Support

**TOPICS:**

- TMDL, FPA, CZARA, other
- Smoke management / biomass utilization
- Forest conversions
- 2025 legislative session planning and coordination

**ACTION ITEMS:**

- ODF to send DEQ Forest Resources Division org chart
- Need to schedule meeting to plan for remaining court ordered TMDLs
- Plan to meet to revisit DEQ/ODF MOU
- Connect UCF program with DEQ staff on Green Infrastructure
- Plan for joint DEQ/ODF trainings related to forest conversion
- Review Forestland Conversion MOU to see if updates are needed



## Board of Forestry Public Meeting

### **1. Opening Comments and Board Member Introductions**

*This item serves as an opportunity for the Board Members to provide introductory statements, and for the State Forester to brief the Board of Forestry of the Department or related topics of importance. Individual members of the Board can offer comments for the Chair, Secretary, and Board consideration. Comment times may be reduced at the discretion of the Board Chair.*

*This is an information item.*





## **Board of Forestry Public Meeting**

### **2. Public Forum**

*This item serves as the vehicle for the public to comment on information items or topics not on the agenda. Comment times may be reduced at the discretion of the Board Chair.*

*This is an information item.*



## Board of Forestry Public Meeting

### **3. Private Forest Accord Draft Letter of Support**

*This item serves as an opportunity for the Board of Forestry to review a draft letter written in support of Private Forest Accord funding that may be submitted to the Governor's Office.*

*This is a decision item.*

To: Governor's Office and Legislative Leadership

We, the Oregon Board of Forestry, hereby express our support for the Oregon Private Forest Accord (PFA). Furthermore, we urge the State Legislature to fully fund the PFA, including the PFA Grant Program, the Small Forestland Investment in Stream Habitat program (SFISH), and the PFA Adaptive Management program in the 2025-2027 state budget. This funding is essential for the success of this historic accord.

The PFA was created through a consortium of environmental organizations, industrial forestland owners, and small family forest owners (Authors). The Board recognizes the vital role the Governor's office and State Legislature played in both convening the Authors and passing the historic PFA into law. The Oregon Board of Forestry took the torch and passed a series of administrative rules, further codifying and carrying out the PFA program as enacted by the legislature. Those rules are now fully implemented across Oregon's private forestlands. The Adaptive Management program is up and running, the PFA Grant Program has awarded grants for exciting projects enhancing key habitat, and the SFISH program recently signed letters announcing the first wave of project selections. We must keep funding and supporting those new programs.

The authorizing legislation for the PFA passed with bipartisan support in 2022 as Senate Bill 1501. A fundamental goal of the PFA is to achieve an Incidental Take Permit (ITP) through an approved Habitat Conservation Plan (HCP) that will ensure compliance with the federal Endangered Species Act. SB 1501, requires that the ITP, along with an approved HCP, - be issued by 2027 in order to keep the PFA program in place. In July of this year the Oregon Department of Forestry submitted the draft PFA HCP to the United States Fish and Wildlife Service and the National Oceanic and Atmospheric Administration. That draft HCP is predicated on the funding to support the programs and commitments the State has made.

We urge the Governor's Office and the 2025 legislature to honor the commitments made by appropriating the needed \$20 million for the PFA Grant Program, \$10 million for the SFISH Program, and \$6 million for the Adaptive Management Program. This funding will help ensure the PFA achieves its noble goals across Oregon.

Sincerely,

Jim Kelly, Board Chair

Brenda McComb, Board Member

Liz Agpaoa, Board Member

Heath Curtiss, Board Member

Joe Justice, Board Member

Ben Deumling, Board Member



## Board of Forestry Public Meeting

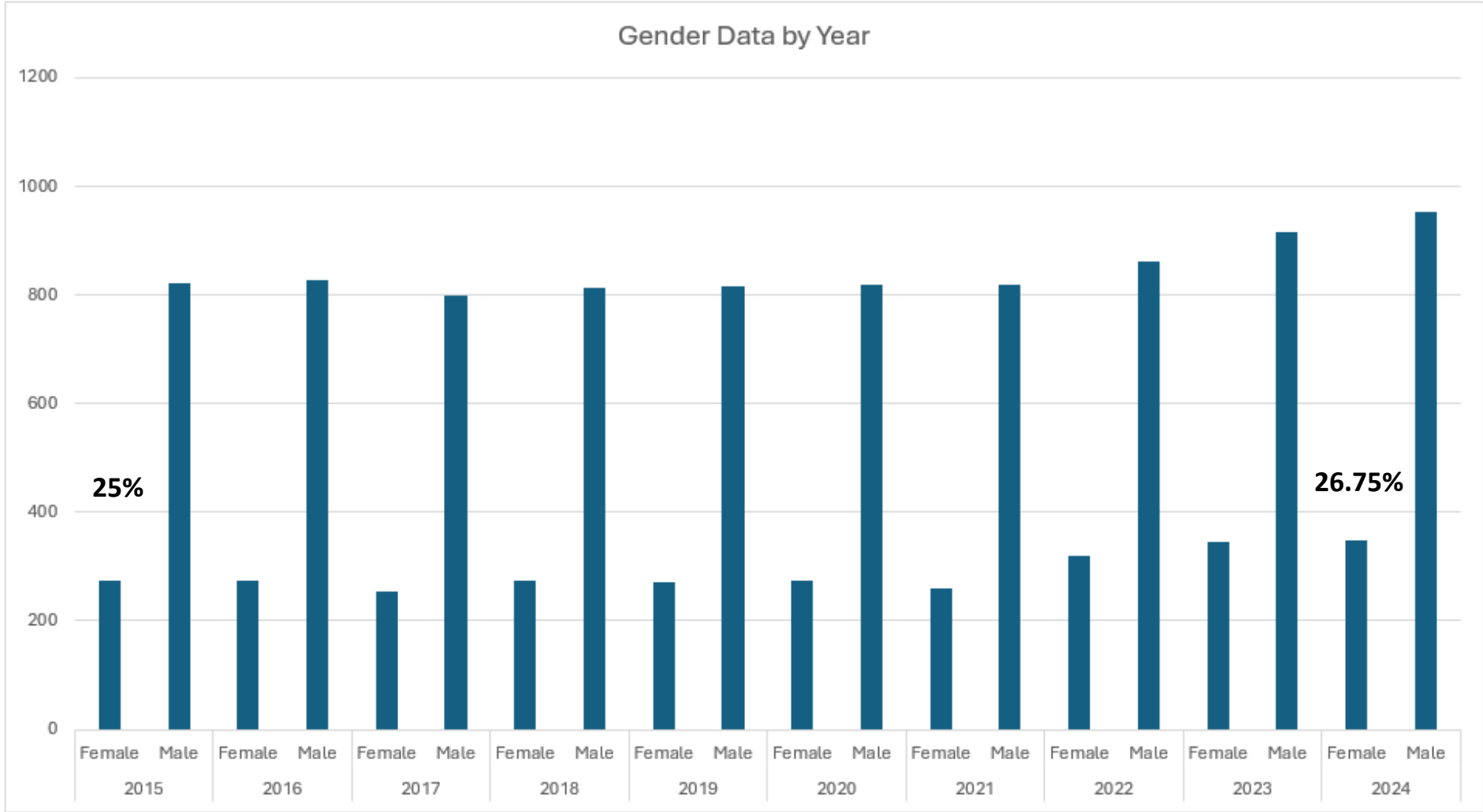
### **4. Agency Demographics and Workforce Trends**

*This item serves as an opportunity for the Department to respond to the motion made at the January 2025 Board of Forestry meeting with the requested demographic data.*

*This is a decision item.*



Oregon Department of Forestry  
Demographic Data  
2015 - 2024



**2015**

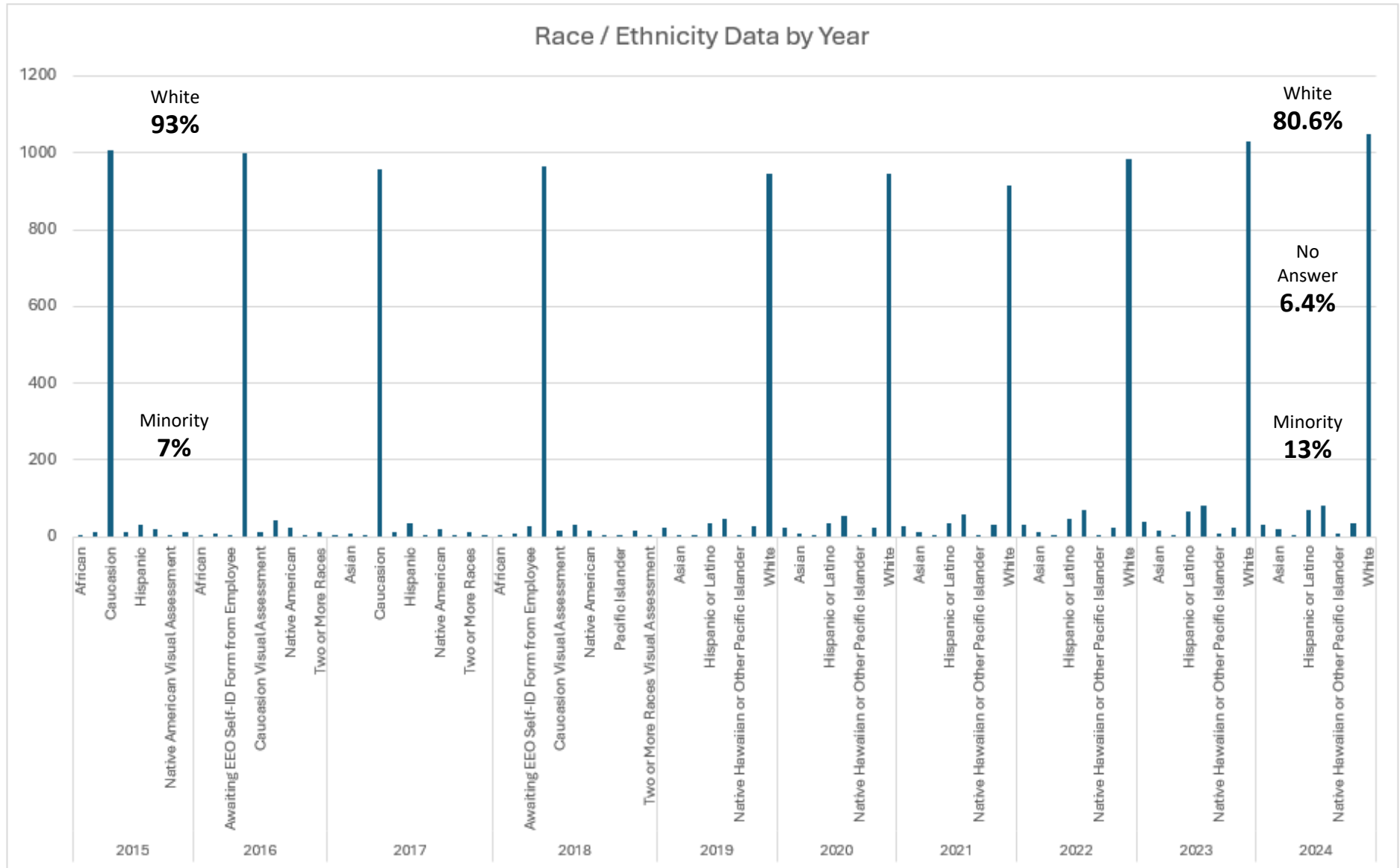
**Female: 274 (25%)**  
**Male: 821 (75%)**

**2024**

**Female: 348 (26.75%)**  
**Male: 953 (73.25%)**



# Oregon Department of Forestry Demographic Data 2015 - 2024



## 2015

White: 1005 self identified, 13 assumed (93%)  
Minority: 63 self identified, 1 assumed (7%)

## 2024

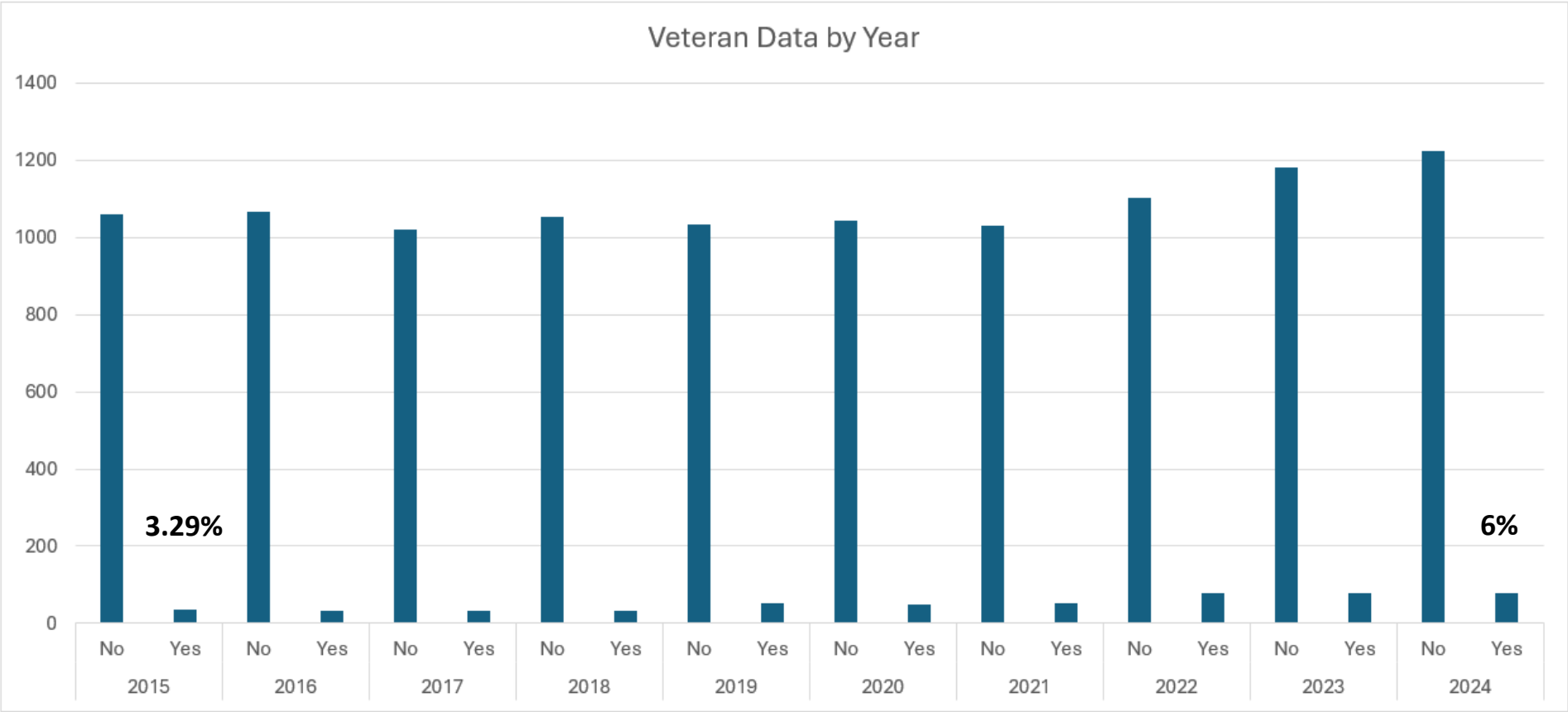
White: 1049 (80.63%)  
Did not wish to answer: 83 (6.42%)  
Minority: 169 (12.99%)







Oregon Department of Forestry  
Demographic Data  
2015 - 2024

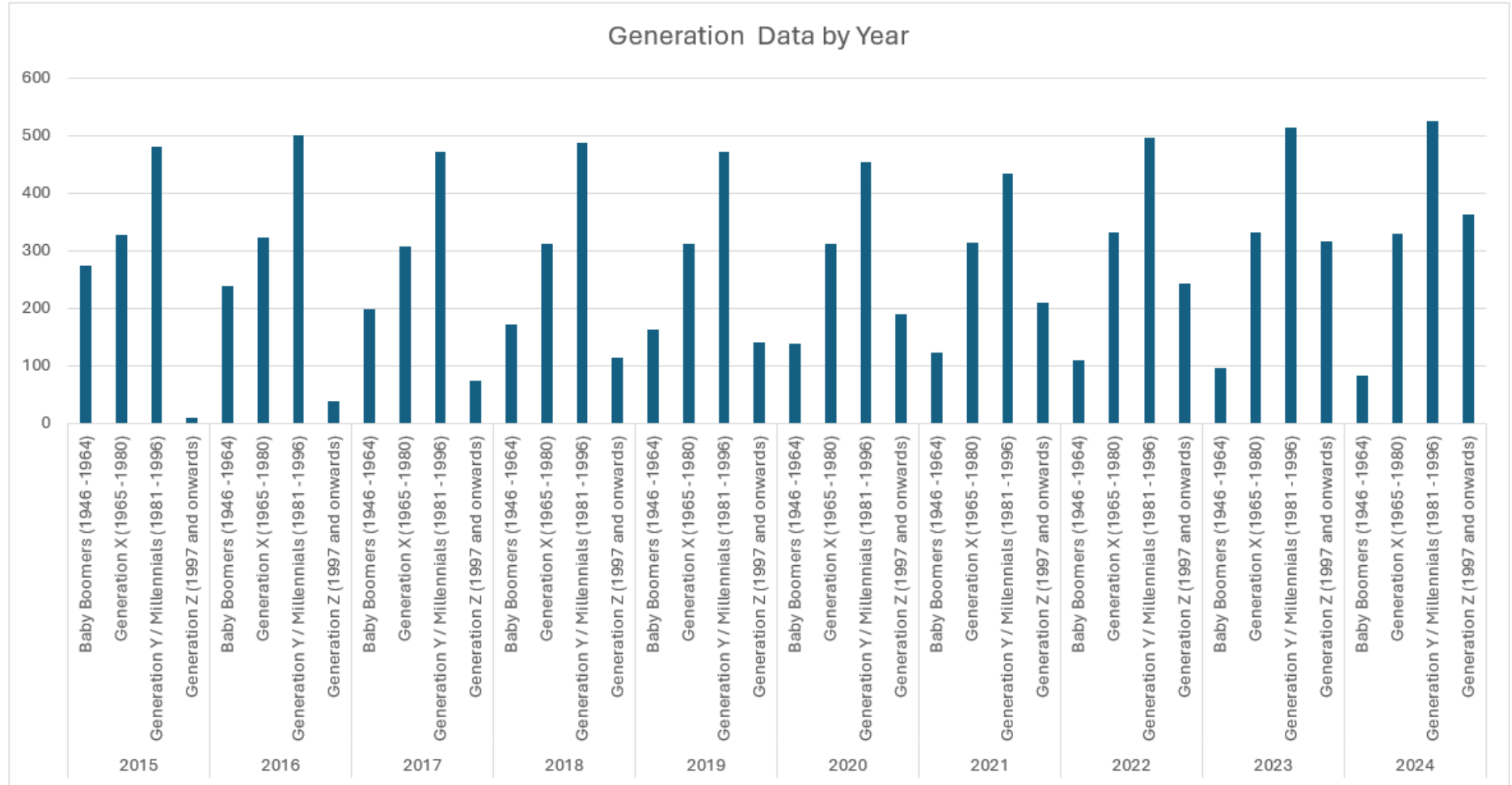


**2015**  
Veteran: 36 (3.29%)  
Non-Veteran: 1059 (96.71%)

**2024**  
Veteran: 78 (6%)  
Non-Veteran: 1223 (94%)



# Oregon Department of Forestry Demographic Data 2015 - 2024



## 2015

Baby Boomers: 275 (25.11%)  
Generation X: 328 (29.95%)  
Millennials: 481 (43.93%)  
Generation Z: 11 (1%)

## 2024

Baby Boomers: 84 (6.46%)  
Generation X: 329 (25.29%)  
Millennials: 525 (40.35%)  
Generation Z: 363 (27.90%)



# Oregon Department of Forestry

## Demographic Data

### 2015 - 2024

#### GENDER

Year	Gender	Total	Percent
2015	Female	274	25.02%
2015	Male	821	74.98%
2016	Female	275	24.95%
2016	Male	827	75.05%
2017	Female	254	24.14%
2017	Male	798	75.86%
2018	Female	274	25.21%
2018	Male	813	74.79%
2019	Female	270	24.84%
2019	Male	817	75.16%
2020	Female	275	25.11%
2020	Male	820	74.89%
2021	Female	261	24.14%
2021	Male	820	75.86%
2022	Female	319	27.01%
2022	Male	862	72.99%
2023	Female	346	27.44%
2023	Male	915	72.56%
2024	Female	348	26.75%
2024	Male	953	73.25%

#### VETERAN

Year	Is_Veteran	Total	Percent
2015	No	1059	96.71%
2015	Yes	36	3.29%
2016	No	1068	96.91%
2016	Yes	34	3.09%
2017	No	1020	96.96%
2017	Yes	32	3.04%
2018	No	1053	96.87%
2018	Yes	34	3.13%
2019	No	1035	95.22%
2019	Yes	52	4.78%
2020	No	1045	95.43%
2020	Yes	50	4.57%
2021	No	1029	95.19%
2021	Yes	52	4.75%
2022	No	1104	93.48%
2022	Yes	77	6.52%
2023	No	1182	93.74%
2023	Yes	79	6.26%
2024	No	1223	94.00%
2024	Yes	78	6.00%

#### JOB CLASSIFICATION

Year	Job_Classification	Total	Percent
2015	Office and Clerical	137	12.51%
2015	Officials and Administrators	63	5.75%
2015	Professionals	352	32.15%
2015	Protective Service Workers	111	10.14%
2015	Service - Maintenance	365	33.33%
2015	Skilled Craft Workers	23	2.10%
2015	Technicians	44	4.02%
2016	Office and Clerical	137	12.43%
2016	Officials and Administrators	60	5.44%
2016	Professionals	350	31.76%
2016	Protective Service Workers	94	8.53%
2016	Service - Maintenance	368	33.39%
2016	Skilled Craft Workers	28	2.54%
2016	Technicians	65	5.90%
2017	Office and Clerical	135	12.83%
2017	Officials and Administrators	55	5.23%
2017	Professionals	336	31.94%
2017	Protective Service Workers	93	8.84%
2017	Service - Maintenance	345	32.79%
2017	Skilled Craft Workers	34	3.23%
2017	Technicians	54	5.13%
2018	Office and Clerical	123	11.32%
2018	Officials and Administrators	72	6.62%
2018	Professionals	345	31.74%
2018	Protective Service Workers	89	8.19%
2018	Service - Maintenance	372	34.22%
2018	Skilled Craft Workers	33	3.04%
2018	Technicians	53	4.88%
2019	Administrative Support (Including Clerical Sales)	118	10.86%
2019	Officials and Administrators	71	6.53%
2019	Professionals	362	33.30%
2019	Protective Service Workers	70	6.44%
2019	Service	397	36.52%
2019	Skilled Craft Workers	56	5.15%
2019	Technicians	13	1.20%
2020	Administrative Support (Including Clerical Sales)	112	10.23%
2020	Officials and Administrators	70	6.39%
2020	Professionals	353	32.24%
2020	Protective Service Workers	78	7.12%
2020	Service	422	38.54%
2020	Skilled Craft Workers	48	4.38%
2020	Technicians	12	1.10%
2021	Administrative Support (Including Clerical Sales)	111	10.27%
2021	Officials and Administrators	71	6.57%
2021	Paraprofessionals	1	0.09%
2021	Professionals	365	33.77%
2021	Protective Service Workers	86	7.96%
2021	Service	386	35.71%
2021	Skilled Craft Workers	47	4.35%
2021	Technicians	14	1.30%
2022	Administrative Support (Including Clerical Sales)	120	10.16%
2022	Officials and Administrators	67	5.67%
2022	Paraprofessionals	1	0.08%
2022	Professionals	436	36.92%
2022	Protective Service Workers	88	7.45%
2022	Service	404	34.21%
2022	Skilled Craft Workers	44	3.73%
2022	Technicians	21	1.78%
2023	Administrative Support (Including Clerical Sales)	136	10.79%
2023	Officials and Administrators	76	6.03%
2023	Paraprofessionals	1	0.08%
2023	Professionals	470	37.27%
2023	Protective Service Workers	98	7.77%
2023	Service	420	33.31%
2023	Skilled Craft Workers	42	3.33%
2023	Technicians	18	1.43%
2024	Administrative Support (Including Clerical Sales)	138	10.61%
2024	Officials and Administrators	76	5.84%
2024	Paraprofessionals	2	0.15%
2024	Professionals	500	38.43%
2024	Protective Service Workers	120	9.22%
2024	Service	405	31.13%
2024	Skilled Craft Workers	42	3.23%
2024	Technicians	18	1.38%



# Oregon Department of Forestry

## Demographic Data

### 2015 - 2024

#### RACE/ETHNICITY

Year	Race_Ethnicity	Total	Percent
2015	African	1	0.09%
2015	Asian	11	1.00%
2015	Caucasian	1005	91.78%
2015	Caucasian Visual Assessment	13	1.19%
2015	Hispanic	31	2.83%
2015	Native American	20	1.83%
2015	Native American Visual Assessment	1	0.09%
2015	Two or More Races	13	1.19%
2016	African	1	0.09%
2016	Asian	8	0.73%
2016	Awaiting EEO Self-ID Form from Employee	2	0.18%
2016	Caucasian	1000	90.74%
2016	Caucasian Visual Assessment	12	1.09%
2016	Hispanic	44	3.99%
2016	Native American	23	2.09%
2016	Native American Visual Assessment	1	0.09%
2016	Two or More Races	11	1.00%
2017	African	1	0.10%
2017	Asian	9	0.86%
2017	Awaiting EEO Self-ID Form from Employee	1	0.10%
2017	Caucasian	957	90.97%
2017	Caucasian Visual Assessment	14	1.33%
2017	Hispanic	34	3.23%
2017	Hispanic Visual Assessment	1	0.10%
2017	Native American	21	2.00%
2017	Native American Visual Assessment	1	0.10%
2017	Two or More Races	12	1.14%
2017	Two or More Races Visual Assessment	1	0.10%
2018	African	1	0.09%
2018	Asian	8	0.74%
2018	Awaiting EEO Self-ID Form from Employee	29	2.67%
2018	Caucasian	964	88.68%
2018	Caucasian Visual Assessment	16	1.47%
2018	Hispanic	30	2.76%
2018	Native American	17	1.56%
2018	Native American Visual Assessment	1	0.09%
2018	Pacific Islander	4	0.37%
2018	Two or More Races	15	1.38%
2018	Two or More Races Visual Assessment	2	0.18%
2019	American Indian or Alaska Native	24	2.21%
2019	Asian	5	0.46%
2019	Black or African American	4	0.37%
2019	Hispanic or Latino	34	3.13%
2019	I do not wish to answer.	45	4.14%
2019	Native Hawaiian or Other Pacific Islander	3	0.28%
2019	Two or More Races	26	2.39%
2019	White	946	87.03%
2020	American Indian or Alaska Native	23	2.10%
2020	Asian	7	0.64%
2020	Black or African American	3	0.27%
2020	Hispanic or Latino	34	3.11%
2020	I do not wish to answer.	55	5.02%
2020	Native Hawaiian or Other Pacific Islander	4	0.37%
2020	Two or More Races	23	2.10%
2020	White	946	86.39%
2021	American Indian or Alaska Native	26	2.41%
2021	Asian	11	1.02%
2021	Black or African American	2	0.19%
2021	Hispanic or Latino	35	3.24%
2021	I do not wish to answer.	57	5.27%
2021	Native Hawaiian or Other Pacific Islander	4	0.37%
2021	Two or More Races	31	2.87%
2021	White	915	84.64%

#### RACE/ETHNICITY (Continued)

Year	Race_Ethnicity	Total	Percent
2022	American Indian or Alaska Native	33	2.79%
2022	Asian	11	0.93%
2022	Black or African American	4	0.34%
2022	Hispanic or Latino	48	4.06%
2022	I do not wish to answer.	71	6.01%
2022	Native Hawaiian or Other Pacific Islander	5	0.42%
2022	Two or More Races	25	2.12%
2022	White	984	83.32%
2023	American Indian or Alaska Native	39	3.09%
2023	Asian	15	1.19%
2023	Black or African American	2	0.16%
2023	Hispanic or Latino	64	5.08%
2023	I do not wish to answer.	81	6.42%
2023	Native Hawaiian or Other Pacific Islander	7	0.56%
2023	Two or More Races	24	1.90%
2023	White	1029	81.60%
2024	American Indian or Alaska Native	32	2.46%
2024	Asian	20	1.54%
2024	Black or African American	3	0.23%
2024	Hispanic or Latino	70	5.38%
2024	I do not wish to answer.	83	6.38%
2024	Native Hawaiian or Other Pacific Islander	7	0.54%
2024	Two or More Races	37	2.84%
2024	White	1049	80.63%

#### GENERATION

Year	Generation	Total	Percent
2015	Baby Boomers (1946 -1964)	275	25.11%
2015	Generation X (1965 -1980)	328	29.95%
2015	Generation Y / Millennials (1981 -1996)	481	43.93%
2015	Generation Z (1997 and onwards)	11	1.00%
2016	Baby Boomers (1946 -1964)	239	21.69%
2016	Generation X (1965 -1980)	324	29.40%
2016	Generation Y / Millennials (1981 -1996)	500	45.37%
2016	Generation Z (1997 and onwards)	39	3.54%
2017	Baby Boomers (1946 -1964)	198	18.82%
2017	Generation X (1965 -1980)	308	29.28%
2017	Generation Y / Millennials (1981 -1996)	472	44.87%
2017	Generation Z (1997 and onwards)	74	7.03%
2018	Baby Boomers (1946 -1964)	172	15.82%
2018	Generation X (1965 -1980)	313	28.79%
2018	Generation Y / Millennials (1981 -1996)	487	44.80%
2018	Generation Z (1997 and onwards)	115	10.58%
2019	Baby Boomers (1946 -1964)	163	15.00%
2019	Generation X (1965 -1980)	312	28.70%
2019	Generation Y / Millennials (1981 -1996)	471	43.33%
2019	Generation Z (1997 and onwards)	141	12.97%
2020	Baby Boomers (1946 -1964)	139	12.69%
2020	Generation X (1965 -1980)	311	28.40%
2020	Generation Y / Millennials (1981 -1996)	455	41.55%
2020	Generation Z (1997 and onwards)	190	17.35%
2021	Baby Boomers (1946 -1964)	124	11.47%
2021	Generation X (1965 -1980)	314	29.05%
2021	Generation Y / Millennials (1981 -1996)	434	40.15%
2021	Generation Z (1997 and onwards)	209	19.33%
2022	Baby Boomers (1946 -1964)	110	9.31%
2022	Generation X (1965 -1980)	332	28.11%
2022	Generation Y / Millennials (1981 -1996)	496	42.00%
2022	Generation Z (1997 and onwards)	243	20.58%
2023	Baby Boomers (1946 -1964)	97	7.69%
2023	Generation X (1965 -1980)	333	26.41%
2023	Generation Y / Millennials (1981 -1996)	514	40.76%
2023	Generation Z (1997 and onwards)	317	25.14%
2024	Baby Boomers (1946 -1964)	84	6.46%
2024	Generation X (1965 -1980)	329	25.29%
2024	Generation Y / Millennials (1981 -1996)	525	40.35%
2024	Generation Z (1997 and onwards)	363	27.90%



## Board of Forestry Public Meeting

### **5. Legislative Update**

*This item serves as an opportunity for the Department to provide the Board of Forestry with current updates from the 2025 legislative session.*

*This is an information item.*

Agenda Item No.:	6
Topic:	Board of Forestry Governance Committee
Presentation Title:	Board Policies Manual Review and Updates
Date of Presentation:	March 5, 2025
Contact Information:	Brenda McComb ( <i>Board of Forestry Vice Chair, Governance Committee Chair</i> ) <a href="mailto:Brenda.MCCOMB@odf.oregon.gov">Brenda.MCCOMB@odf.oregon.gov</a>

**SUMMARY**

The Board of Forestry's Governance Committee has been charged with drafting additional language for the Board Policies Manual (BPM) related to board member stipends and travel reimbursements. Additionally, the Board Governance Committee has conducted its first annual review of the BPM. Recommendations for additions and changes to the BPM have been submitted to the full Board of Forestry for review.

**CONTEXT**

The Board of Forestry adopted a Board Policies Manual on March 6, 2024. The purpose of the BPM included the ease and efficiency of having a comprehensive manual that could quickly orient new board members and serve as an ongoing resource to guide Board of Forestry members, the State Forester and Department Staff.

A component of the Board Policies Manual adoption included the formation of a Board Governance Committee, which would be primarily responsible for the oversight of the BPM. This includes the BPM's Introduction, Administration, Board Structure/Process and Board-Staff Relationship parts, as well as its addendums, many of which had not been completed at the time of the BPM's adoption. The addendums pertain to the orientation and training of new board members, the evaluation and improvement of the board, the repository of board materials and oversight of the written conflict of interest policies, procedures and review of annual or special statements of board members.

When changes to the Board Policies Manual are identified by the Board Governance Committee, the Committee is responsible for drafting proposed language to address the changes or additions identified. The proposed language is then considered by the full Board of Forestry in a two-step process. The first step is to present changes at one board meeting and allow for discussion. The second step is for the Board to act upon the presented changes by making a decision at the following meeting.

**ANALYSIS**

The Board of Forestry had identified an opportunity for additional policy to be added to the Board Policies Manual specific to board member travel reimbursement and stipend. The Governance Committee responded to this request with draft language. Key considerations the Governance Committee made when developing this draft language included:

- Equitable opportunity board members whose income is below the threshold identified in ORS 292.495
- Clear language that details board member responsibilities and makes the distinction of member-initiated actions, which would not be reimbursed

The review of the Board Policies Manual resulted in several opportunities for improvement. The suggestions focused on the following:

- Adding language that promotes a board structure that is thoughtful of tone, supports collaboration, and recognizes the value each board member brings
- Providing more opportunities to enhance board collaboration and empowering board members with opportunities to serve in a greater capacity.

### **RECOMMENDATION**

The Governance Committee recommends that the Board review the proposed additions and changes to the Board Policies Manual during the March meeting and will seek the full Board's approval to adopt the proposed additions and changes at the June meeting.

### **NEXT STEPS**

The Governance Committee will consider the comments from the full board and modify the proposed language if needed. The Governance Committee will submit to the Board the final language for adoption at the June Board of Forestry meeting.

### **ATTACHMENTS**

1. January 2, 2025 Governance Committee Meeting Minutes
2. Draft additions to the Board Policies Manual
3. Recommended changes to the Board Policies Manual

**State Board of Forestry  
Governance Committee Virtual Meeting**

**Meeting Minutes**

**1:00 PM – 2:00 PM, January 2, 2025**

[Audio Recording](#)

**Attendance:** Chair McComb, Liz Agpaoa, Heath Curtiss

**Guests:** Eleni Collins (ODF Board Administrator), Kyle Williams (ODF Acting State Forester)

The meeting begins at 1:00PM.

The Board Administrator, Eleni Collins, opens the meeting by providing meeting information and housekeeping items.

The Governance Committee Chair, Brenda McComb, welcomes the group and initiates introductions.

Chair McComb provides an overview of the Governance Committee's charge, as listed in the Board Policies Manual under items 1.7 and 3.7.6, and reminds the group of the date for the Board Policies Manual adoption, which was March 6 of 2024. She states that the purpose of this meeting is to fulfill the request that Chair Kelly of the State Board of Forestry charged the Governance Committee with: to develop policies that may be added to the Board Policies Manual regarding the topic of board member stipends and reimbursements.

Chair McComb presents the draft language that has been developed for potential Board Policies Manual items 3.11.12 and 3.11.13, which are as follows:

DRAFT additions to the Board Policy Manual

3.11.12 Stipend Policy

Any day when a board member spends one or more hours traveling or involved in a required activity (duty), that board member who meets the eligibility requirements listed in ORS 292.495 would be eligible for a stipend. Required activities would include Board meetings (online or in person), pre-meetings, subcommittee meetings, meetings held at the invitation of agency staff, agency organized board or individual tours, or when the Board Chair or the State Forester authorizes a Board member to represent the Board at an event. Anytime a combination of the above totals one or more hours daily, it would qualify for a stipend. Activities outside these required duties or without authorization to represent the board are not eligible for a stipend, even if they are related to board work.

3.11.13 Reimbursement Policy



Any time a board member travels or engages in a required duty, and who meets the eligibility requirements as listed in ORS 292.495 would be eligible for expense reimbursement per the [Oregon Accounting Manual](#). Required activities would include Board meetings (online or in person), pre-meetings, subcommittee meetings, meetings held at the invitation of agency staff, agency organized board or individual tours, or when the Board Chair or the State Forester authorizes a Board member to represent the Board at an event. Activities outside these required duties or without authorization to represent the board are not eligible for reimbursement, even if they are related to board work.

After a review of the draft language, Chair McComb opens a discussion with the Governance Committee members and attending ODF staff. Key highlights of the discussion include:

- Context around ORS 292.495, including:
  - Stipend dollar amount is determined by the Federal GSA amounts for each year. This amounted to \$155 in 2021, but as of 2025, is a rate of \$178.
  - Stipends are not pro-rated based on the number of hours worked. The full stipend amount is paid out to board members who perform their official duties for a full or partial day.
- Consensus from the Board Members that the time performing official duties currently listed at “one or more hours” was appropriate and equitable.
- Context on the authority and accountability of stipends, in that the State Forester and the Board Chair are responsible for authorizing compensation or reimbursement, with the acting State Forester being responsible for signing off on the reimbursement requests.
- Confirmation from the group that the language, as presented, indicates that board members participating in public engagement of their own initiative, who were not charged by the Board Chair and State Forester, would not be eligible for stipends or reimbursements and would instead be responsible for their own expenses. The board member in this case would be acting as an individual representative of themselves, not of the board.
- Discussion on reimbursement considerations for individual board member interests that relate to board work, but are not charged to them by the board, such as public outreach. Questions on what financial capability exists, or could exist, to support educational endeavors for board members.
  - Liz Agpaoa has policies from the Oregon Watershed Enhancement Board and can connect with the Board Administrator to have this shared and reviewed for potential draft policy and language ideas, should this be something the Board of Forestry would be interested in pursuing.
  - Interest from the Governance Committee to have the full board weigh in on this consideration, with Heath Curtiss taking ownership of introducing the concept to the Board during the Governance Committee Update.

At the close of this discussion, Chair McComb introduced the review that Liz Agpaoa had completed. Liz Agpaoa presents her review and comments of the Board Policies Manual,

which include several suggestions for language updates, many of which enhance current board processes. The suggestions focused on the following:

- Adding language that promotes a board structure that is thoughtful of tone, supports collaboration, and recognizes the value each board member brings.
- Providing more opportunities to enhance board collaboration, and for the full board to weigh in on decisions that are currently listed as the Chair's responsibility.
- Empowering board members with opportunities to serve in a greater capacity.

At the close of Liz Agpaoa's presentation, Chair McComb encouraged Liz to share these suggestions in the same way with the full board. Chair McComb opened a discussion on Liz's suggestions, with key points being:

- Refinement of language on the Chair's management role, including comments on the fact that the Chair's management is not limited to just board processes, but management of people as well, both board members and the public.
- Expressed interest in the idea of a rotational Vice-Chair role for the Board.

At the close of the discussion, Heath Curtiss brought up additional items for consideration, specifically the work of the Board Policies Manual Addendums, many of which have not been started. Specific comments offered included:

- The potential to share feedback on the New Board Member Orientation Package in advance of new board members joining the Board of Forestry.
- The importance of developing the Board Agenda Development Procedures, and wondering who is charged with this work.

Chair McComb responded with advising Heath that the work of developing the missing addendums would largely fall on the shoulders of the Governance Committee. The group agreed that it would be helpful to receive guidance from the Chair, and input from the board, regarding the timeline for the development of these documents. This will allow for the group to be able to speak to any questions they may receive around the development of these addendums.

Regarding the Board Agenda Development Procedures, the group acknowledged the larger board's desire to have this process refined so that board member interests and proposed topics for agenda content does not get lost. Specific comments included:

- Recognizing the difficult balance of allotting time for board conversation, versus allowing ODF staff the opportunity to showcase their work through presentations
- Consideration of paper reports versus in-person presentations, where relying on a paper report may allow for more in-meeting discussion, but hinges on the fact that all board members need to have spent time reading their materials.
- Appreciation for past opportunities board members have had to weigh in on draft versions of the agenda, which seemed to benefit from additional input.
- Being thoughtful of guidance received from the Oregon Government Ethics Commission around serial communication, so that the Board Agenda Development

Procedures are structured in a way where input can be received by the chair from the board members individually, without communicating serially.

The discussion ended with Chair McComb reflecting on the conversations, sharing that there is a lot the group can bring to the Board for their thoughts and consideration. Chair McComb stated that for next steps, the group will submit to the Board of Forestry the following documents:

1. The Board Governance Committee's Meeting Notes
2. Draft Policy Language for items 3.11.12 and 3.11.13
3. A revised version of the Board Policies Manual review and suggestions

Meeting adjourned at 1:58 PM

DRAFT

## DRAFT additions to the Board Policy Manual

### 3.11.12 Stipend Policy

Any day when a board member spends one or more hours traveling or involved in a required activity (duty), that board member who meets the eligibility requirements listed in ORS 292.495 would be eligible for a stipend. Required activities would include Board meetings (online or in person), pre-meetings, subcommittee meetings, meetings held at the invitation of agency staff, agency organized board or individual tours, or when the Board Chair or the State Forester authorizes a Board member to represent the Board at an event. Anytime a combination of the above totals one or more hours daily, it would qualify for a stipend. Activities outside these required duties or without authorization to represent the board are not eligible for a stipend, even if they are related to board work.

### 3.11.13 Reimbursement Policy

Any time a board member travels or engages in a required duty, and who meets the eligibility requirements as listed in ORS 292.495 would be eligible for expense reimbursement per the [Oregon Accounting Manual](#). Required activities would include Board meetings (online or in person), pre-meetings, subcommittee meetings, meetings held at the invitation of agency staff, agency organized board or individual tours, or when the Board Chair or the State Forester authorizes a Board member to represent the Board at an event. Activities outside these required duties or without authorization to represent the board are not eligible for reimbursement, even if they are related to board work.

# Liz Agpaoa

## Board Policies Manual Review and Comments

### Board Governance Committee 2024/2025

**EDITOR NOTES:** Comments below are provided by Board Member Liz Agpaoa, with formatting done by the Board Administrator, Eleni Collins. Specific excerpts of the Board Policies Manual are provided for context, with call-outs highlighted in yellow. Suggestions from Liz Agpaoa contain recommendations for added or revised language, which are in bold, as well as omissions, which are crossed out.

#### Part 3: Board Structures and Processes

**3.1 Governing Style.** The board will approach its task with a style that emphasizes outward vision rather than an internal preoccupation, encouragement of diversity in viewpoints, strategic leadership more than administrative detail, clear distinction of board and staff roles, and pro-activity rather than reactivity. In this spirit, the board seeks to:

**SUGGESTION:** adding to the first paragraph, “**Demonstrate empathy and emotional intelligence in understanding and responding to colleagues and staff.**”

- 3.1.1 ~~Enforce upon itself and its members whatever discipline is needed to govern with excellence and respect.~~ Discipline may apply to matters such as attendance, respect of clarified roles, maintaining confidentiality, leaving questions about agency activities and issues to the State Forester, speaking to management and the public with one voice, and self-policing of any tendency to stray from the governance structure and process adopted in these board policies.

**SUGGESTION:** a less regimented tone, and suggest changing this sentence. Perhaps, delete “Enforce upon itself and its members whatever discipline is needed to...” and simply leave “**govern with excellence and respect.**”

Add: “**Address conflict and disagreements in a constructive and solution-based manner.**”

- 3.1.2 Be accountable to its stakeholders and the general public for competent, conscientious, and effective accomplishment of its obligations as a body. It will allow no officer, individual, or committee of the board to usurp this role or hinder this commitment.
- 3.1.3 Monitor and regularly discuss the board's own process and performance, seeking to ensure the continuity of its governance functions.
- 3.1.4 Be an initiator of policy, not merely a reactor to staff initiatives. The board, not the staff, will be responsible for board performance.

**3.4 Chair's Role.** The Governor of Oregon appoints the board Chair. ([ORS 526.009](#)) The job of the Chair is, primarily, to maintain the integrity of the board's process. The Chair “manages the board.”

**SUGGESTION:** change to, "**The Chair manages the work of the board and board relationships.**" This sets a tone of being on an equal status vs subordinate role?

- 3.4.1 The Chair is the only board member authorized to officially communicate the decisions of the board, other than in rare and specifically board-authorized instances.
- 3.4.2 The Chair ensures that the board behaves consistent with its own rules and those legitimately imposed upon it from outside the agency.
- 3.4.3 Meeting content will be those issues that, according to statutory or rule requirements or board policy, clearly belong to the board, not staff.
- 3.4.4 The Chair has no authority to impose policies beyond policies created by the board. Therefore, the Chair has no authority to supervise or direct the State Forester's work, but is expected to maintain close communication, offer advice, and provide encouragement to the State Forester and staff.
- 3.4.5 By Oregon statute and rule, the Chair has the duties of a presiding officer as prescribed by Roberts Rules of Order and has the duty to appoint standing and ad hoc committees of the board. ([ORS 526.009](#); [OAR 629-010-0010](#); [OAR 629-010-0020](#); [OAR 629-010-080](#))

- 3.5 Vice-Chair.** The Chair will appoint a Vice-Chair who will serve in the absence of the Chair. The Chair may assign additional duties to the Vice-Chair to facilitate the work of the board.

**SUGGESTION:** Consider a procedural change to this statement? I suggest, "**The Chair will appoint a Vice-Chair, in consultation with the Board, prior to appointment**" (Similar to 3.9.1 wording, below:)

- 3.9.1 The board will consult with the State Forester before establishing and appointing members to advisory committees.

This would give opportunity for Board members who might want to weigh into the decision, and also make this decision more transparent.

I suggest a rotating role for the Vice-Chair role, and offering other Board members an opportunity to serve. It would be a chance to understand the role and responsibility of the Chair and Vice-Chair.

- 3.6 Board Meetings.** Ideally, board events often will include time for guest presenters, interaction with staff and interested parties, board development, committee meetings, social activities, and plenary business sessions. Policies that are intended to improve the process for planning and running meetings follow:
- 3.6.1 With the assistance and support of the State Forester, the board will establish an electronic 'online' repository for its meeting and reference materials.
  - 3.6.2 The schedule for board meetings will be set two years in advance. The general geographic locations for the board meetings will be set one year in advance. ([ORS 192.630](#); [ORS 526.016](#); [OAR 629-010-0020](#))
  - 3.6.3 The Chair will work with the State Forester and board committee chairs in developing meeting agendas ([OAR 629-010-0030](#); [OAR 629-010-0040](#)) which, along with background materials for the board should be sent to all board members approximately two weeks in advance of board meetings and placed on the board's public website. Agenda development will be guided by the board's Agenda Development Procedures document (Addendum C), approved by the board by majority vote.
  - 3.6.4 By Oregon statute, a majority of the voting members of the board or board committee constitutes

a quorum to do business. ([ORS 174.130](#); [ORS 526.016](#); [OAR 629-010-0050](#)) 'Proxy' assignments are not allowed for conducting board business.

- 3.6.5 By Oregon Administrative Rule, unless otherwise specified by the board, Roberts Rules of Order are adopted for the conduct of meetings of the board and board committees. ([OAR 629-010-0010](#))
- 3.6.6 Unless otherwise specified by law or policy, the board and board committees will make formal decisions by voice vote, with a simple majority determining the outcome.
- 3.6.7 As a record of the board meeting, an electronic recording will be made of all board meetings and posted on the board's public website within 72 hours of the conclusion of the meeting. ([ORS 192.650](#))
- 3.6.8 By Oregon statute ([ORS 526.016](#)), regular board meetings will be held on the first Wednesday after the first Monday in January, March, June, and September. Additional meetings may be scheduled or called by the Chair in consultation with the State Forester. At least once per year, the board, along with the State Forester and key staff, will meet in a 'planning retreat' style to facilitate longer term thinking, discussion, and planning. Every other year, the September meeting normally will include a review of the performance of the State Forester and the agency for the past two years.

**SUGGESTION:** Consider a more collaborative approach for the Board Retreat agenda-building, one that involves input from the larger Board.

**SUGGESTION:** Consider a retreat agenda that includes a re-focus on leadership skills and team dynamics, and areas of growth that a specific Board found challenging during the year.

- 3.6.9 As often as is necessary, the board will meet in executive session as authorized by Oregon statute. ([ORS 192.660](#))

**3.10 Board Member Service to Other Boards.** Board members may serve on other organizations' boards or commissions provided that (1) no conflict of interest exists between their multiple service, and that (2) their service on other boards or commissions does not materially interfere with or diminish their service to the board. More specifically, by statute or agreement, board members may be called upon to serve on other State of Oregon boards or commissions in an active or liaison role.

- 3.10.1 For other State of Oregon boards or commissions, the Chair will appoint specific board members to fulfill these responsibilities.
- 3.10.2 Current State of Oregon responsibilities include:
  - 3.10.2.1 Oregon Watershed Enhancement Board ([ORS 541.900](#))
  - 3.10.2.2 Oregon Environmental Quality Commission (Agreement)

**SUGGESTION:** Again, consider a procedural change to this statement? I suggest, "The Chair will appoint specific board members, in consultation with the Board, prior to appointment."

The OWEB role is very rewarding.

**3.11 Board Members' Code of Conduct.** The board expects of itself and its members conduct which is ethical and respectful towards each other, staff, and the public. To that end:

- 3.11.1 Board members commit to fostering an environment that respects all individuals, which seeks

diverse perspectives, and values differences.

**SUGGESTION:** adding, “Be open to change and adapt to evolving work conditions and requirements.”

- 3.11.2 Board members commit to supporting and affirming the public interest, superseding any conflicting interests to others such as that to family members or friends, a business, advocacy or interest groups and membership on other boards or staff.
- 3.11.3 Consistent with applicable state ethics laws, board members must avoid any conflict of interest with respect to their governance responsibility. Given a particular meeting agenda, a board member with an actual or potential conflict of interest will state as such at the beginning of an agenda item marked for decision, and the board and member will respond per the board’s Conflict of Interest Policy and Procedures. (Addendum E) ([ORS Chapter 244](#))
- 3.11.4 There must be no self-dealing or any conduct of private business or personal services between any board member and the agency to assure openness, competitive opportunity, and equal access to "inside" information.
- 3.11.5 Board members must keep in mind that their mission is to serve the public, and it is inappropriate to use board membership to create a personal platform.
- 3.11.6 Individual board members may not agree with a decision, but **once the board decision is made, all board members will respect the decision and move forward, ~~speaking with one voice.~~**

**SUGGESTION:** I suggest simply keeping “**once a decision is made, all board members will respect the decision and move forward.**” I suggest deleting, “speaking with one voice.”

What does “one voice” look/sound like to seven, individual board members? We all might have different versions of one-voice? However, I do understand the meaning of, “respect the decision and move forward.”

- 3.11.7 Board members will not disclose information about board investigations or matters dealt with in executive sessions unless that information is a part of the public record.
- 3.11.8 As appropriate, board members will provide constructive feedback of the State Forester or agency performance. The formal evaluation of the performance of the State Forester is assessed against explicit board policies and agreed upon written personal and professional performance objectives following each performance review of the State Forester by the board.
- 3.11.9 Board members must be aware of and respectful of staff time and workloads when additional requests are made.
- 3.11.10 Each board member is expected to arrange their schedules to provide optimum engagement as a board member including board or committee meeting preparation, meeting attendance, and meeting engagement.
- 3.11.11 Each board member is expected to complete and sign an Annual Affirmation and Conflict of Interest Statement, (Addendum F) which covers, among other things, board member conflicts of interest.



Agenda Item No.:	7
Topic:	Implementing Legislative Direction
Presentation Title:	Initiating Tethered Logging Rulemaking
Date of Presentation:	March 5, 2025
Contact Information:	Josh Barnard, Division Chief, Forest Resources Division, ODF <a href="mailto:josh.w.barnard@odf.oregon.gov">josh.w.barnard@odf.oregon.gov</a>

## **SUMMARY**

Section 7 of Senate Bill 1501 (2022) requires the Board to initiate rulemaking concerning tethered logging no later than March 17<sup>th</sup>, 2025. The purpose of this agenda item is to initiate tethered logging rulemaking and inform future decision making. The Department, along with guest speakers, will provide a briefing on tethered logging practices, its intersection with past and present forest practice rules, and available science on the topic.

## **CONTEXT**

In 2020, conservation and forest industry groups offered to revise the Forest Practices Act (FPA) and forest practice rules through a memorandum of understanding to include mediated discussions, known as the Private Forest Accord (PFA). Later that year, the Legislature passed [SB 1602](#) which set helicopter pesticide application requirements and required the Governor to facilitate mediated sessions between conservation and forest industry groups. As a product of this collaborative process, the [2022 PFA Report](#) was drafted and released by an author group comprised of representatives from those discussions. During the 2022 Legislative Session, [SB 1501](#) and [SB 1502](#) passed making substantial changes to the FPA and requiring the Board to incorporate the recommendations of the PFA Report into the forest practice rules through the adoption of a single rule package to support the development of the PFA habitat conservation plan (HCP). Additionally, SB 1501 (2022) required two additional rulemaking efforts regarding tethered logging and post-disturbance harvest.

## **BACKGROUND**

Tethered logging is relatively new in Oregon. It consists of utilizing cable winch systems on ground-based equipment, such as harvesters, feller bunchers, forwarders, loaders, and skidders, to stabilize and assist equipment operations on steep slopes. The cable system allows the equipment to operate on slopes that would normally be considered unsafe for equipment or where damage to soils would occur without the assistance of the cable system.

The forest practice rules prohibit skid trails within 100 feet of stream channels on steep or erosion-prone slopes and prohibit the operation of ground based equipment on high landslide hazard locations. To balance this new technology with the need to protect resources, the Department requires operators to submit a Plan for Alternate Practice (PFAP) prior to completing tethered logging operations in these areas. PFAPs are subject to Department review and approval and are used to prescribe specific practices for the protection of resources.

Section 7 of SB 1501 (2022) requires the Board to initiate rulemaking concerning tethered logging by March 17<sup>th</sup>, 2025. Unlike other PFA rulemaking, a completion date was not prescribed, instead the Board is to prioritize the rulemaking. The legislation also provides the Board with discretion in deciding whether to solicit and consider reports pertaining to tethered logging from the Adaptive Management Program Committee (AMPC) and the Independent Research and Science Team (IRST).

This briefing will initiate the rulemaking effort and is intended to help inform the Board on the future selection of a pathway to completing the tethered logging rulemaking. Options the Board may pursue include, but are not limited to:

- Directing a question to the AMPC and IRST to gather additional information and inform future decision making; or
- Directing the department to gather additional information and inform future decision making.

A panel of internal and external subject matter experts has been assembled to provide information on tethered logging to the Board.

## **NEXT STEPS**

The Department will return to the Board with an analysis of the policy framework that applies to this rulemaking as well as options for moving forward for the Boards' consideration.



## Board of Forestry Public Meeting

### **8. Closing Comments**

*This item serves as an opportunity for the Board Chair to reflect on the public meeting and mop-up any outstanding business. Individual members of the Board can offer comments for the Chair, Secretary, and Board consideration. Comment times may be reduced at the discretion of the Board Chair.*

*This is an information item.*