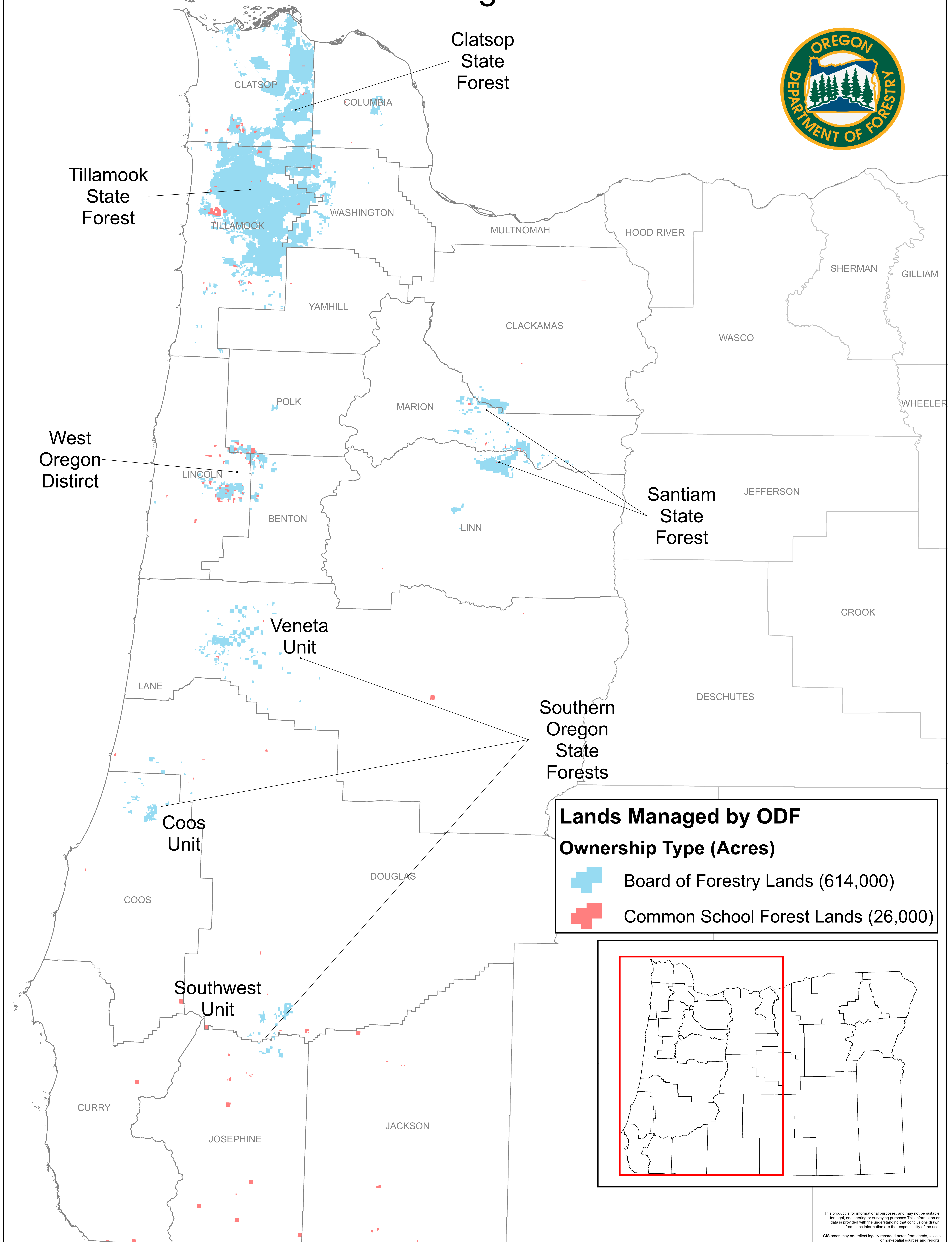


Draft Forest Management Plan Area



Tillamook State Forest

Clatsop State Forest

West Oregon District

Santiam State Forest

Veneta Unit



Southern Oregon State Forests

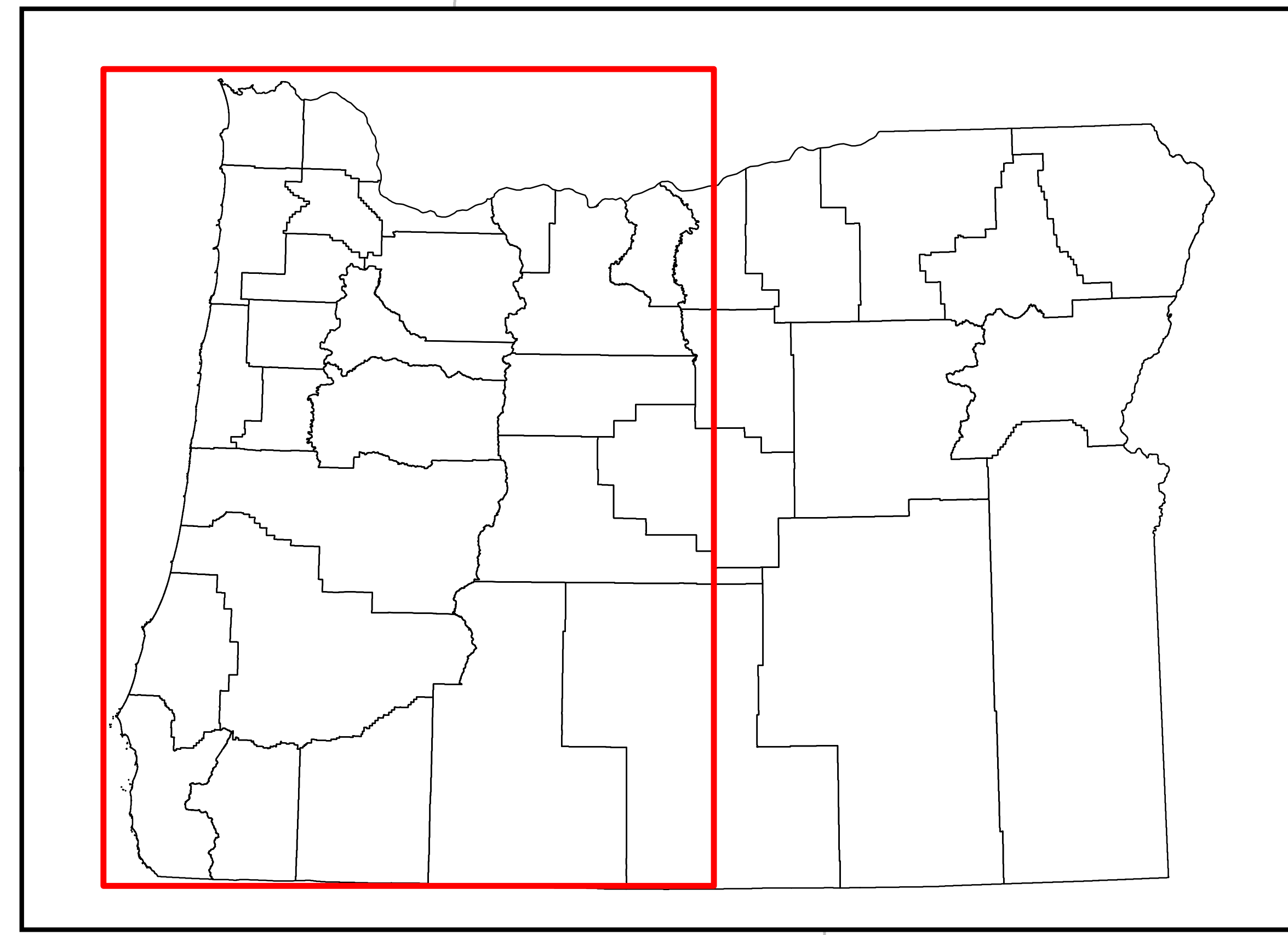
Coos Unit

Southwest Unit

Lands Managed by ODF

Ownership Type (Acres)

-  Board of Forestry Lands (614,000)
-  Common School Forest Lands (26,000)



This product is for informational purposes, and may not be suitable for legal, engineering or surveying purposes. This information or data is provided with the understanding that conclusions drawn from such information are the responsibility of the user. GIS acres may not reflect legally recorded acres from deeds, taxlots or non-spatial sources and reports. MW 8/4/2021