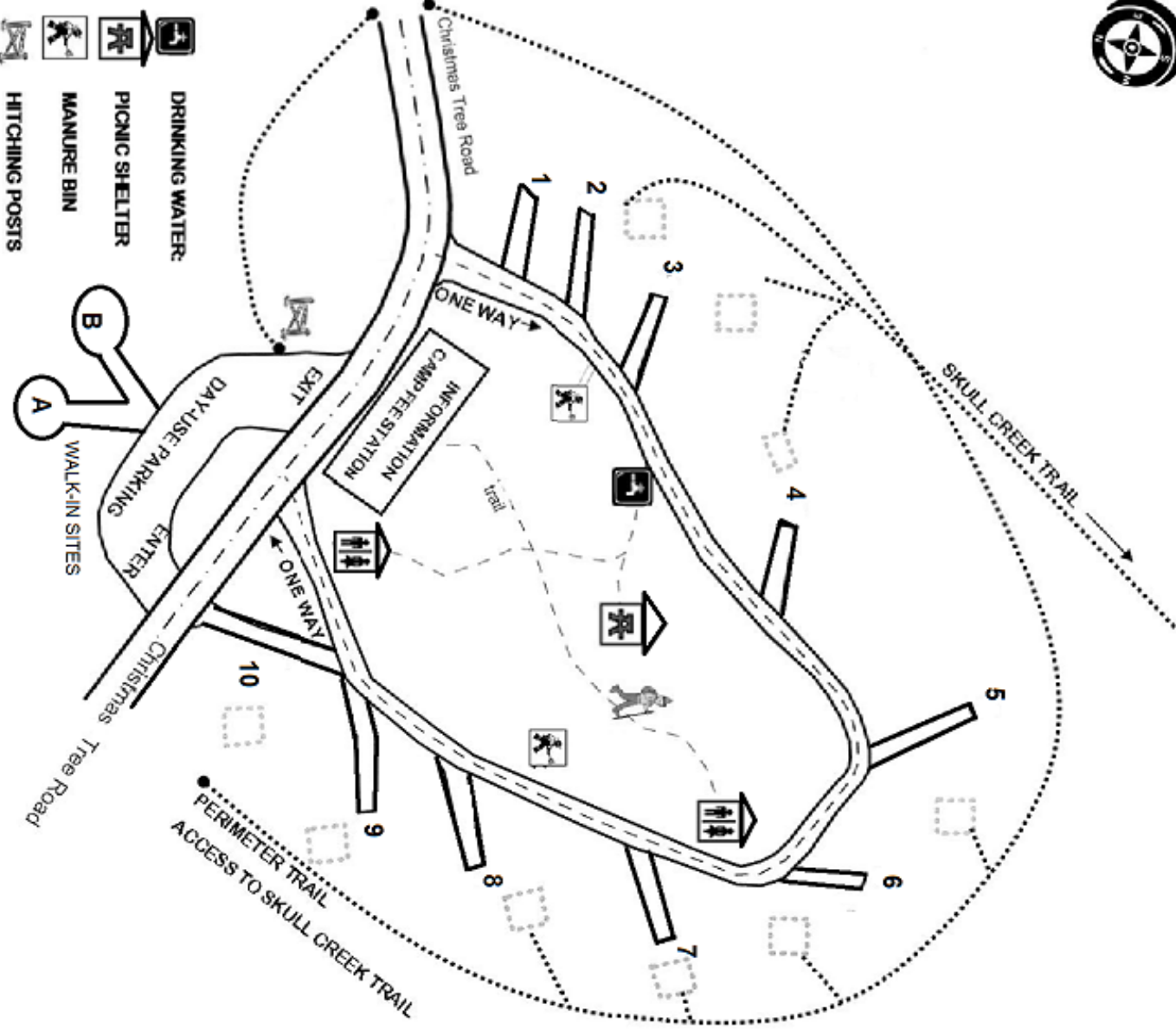


Santiam Horse Camp

-  CORRALS
-  RESTROOMS
-  HITCHING POSTS
-  MANURE BIN
-  PICNIC SHELTER
-  DRINKING WATER



Volunteers Help Make It Happen



Oregon Equestrian Trails and many other local volunteers donated over 1,000 hours of their time to assist the Oregon Department of Forestry in developing the Santiam Horse Camp and Monument Peak Trail System. All funding for the Santiam Horse Camp was obtained through revenue from timber harvests on the Santiam State Forest. The Oregon Department of Forestry manages the land for the Greatest Permanent Value. This includes wood products, wildlife habitat, clean water and recreation opportunities.

Season of use: May - October
 Elevation: 1,700 feet
 10 Drive-in Sites with corrals: \$20.00/night (includes 2 vehicles)
 2 Walk-in Tent Sites: \$15.00/night (includes 2 vehicles)
 Any Extra Vehicles after the first 2: \$5.00/night

Santiam Horse Camp





The Santiam Horse Camp and Day-use Area is located in a lush forest setting and is the starting point for a system of non-motorized trails for horseback riders, bikers and hikers. The campground offers restrooms, a hand pump for water, trash service, and metal fire rings. Horse campers will find ample room for trailer parking as well as corrals in each site. Trail users travel through miles of diverse forest with clear streams and unique geological formations.

Welcome to

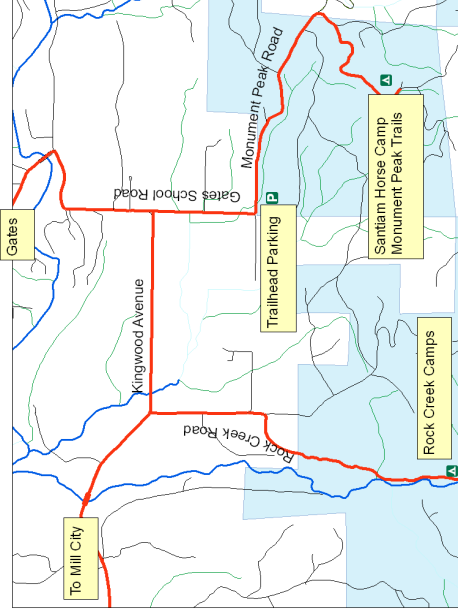


Santiam Horse Camp & Monument Peak Trail System Santiam State Forest



Getting there:

- From Salem take Highway 22 eastbound 30 miles until you reach the town of Gates.
- Turn right (south) onto Horeb Road and drive about 300 feet. Turn left from Horeb Road onto Sorbin Street.
- Drive .3 miles through Gates crossing the river until you reach Gates School Road.
- Turn right (west) on Gates School Road and drive 1.1 miles until you reach Henness Lane.
- Turn left (east) at Henness Lane. Pavement ends and becomes gravel road. This is the Monument Peak Road and day-use parking area for access to the Monument Peak Trail System.
- Drive 1.1 miles up Monument Peak Road until you reach Xmas Tree Road. Turn right (west) on Xmas Tree Road.
- Drive .3 miles to Santiam Horse Camp.



KNOW BEFORE YOU GO...

- Trails:** The Monument Peak Trail System is a multi-use non-motorized trail system. Please respect all trail users rights and practice trail courtesy.
- Pack it In, Pack it Out:** Where trash receptacles are not provided, carry out garbage and leave the area clean for the next visitor to enjoy.
- Camping and Campfires:** Campfires are allowed in designated metal fire rings only. Please do not leave campfires unattended. When you leave please make sure campfires are completely extinguished and cool to the touch.
- Use of Firearms:** Discharging firearms is prohibited in campgrounds. Target shooting is prohibited near roads and trails in this area.
- Motorized Vehicles:** All motorized vehicles are restricted to maintained gravel roads only. Off-road use is prohibited.
- Logging Operations:** Please be cautious while driving on forest roads. Please drive slow and be on the lookout for log trucks and other forest visitors.
- Fire prevention:** Be aware of fire regulations and restrictions.

Santiam State Forest

22965 NORTH FORK RD SE
 LYONS, OR 97358

Phone: 503-859-2151



MONUMENT PEAK TRAIL SYSTEM

Santiam State Forest

The Monument Peak Trail System is located on the Santiam State Forest. It is an approximately 12 mile long loop trail. Horse back riders, mountain bikers and hikers are allowed on these non-motorized, multi-use trails. However, trails are closed seasonally to bikers and horses to prevent damage during wet months.

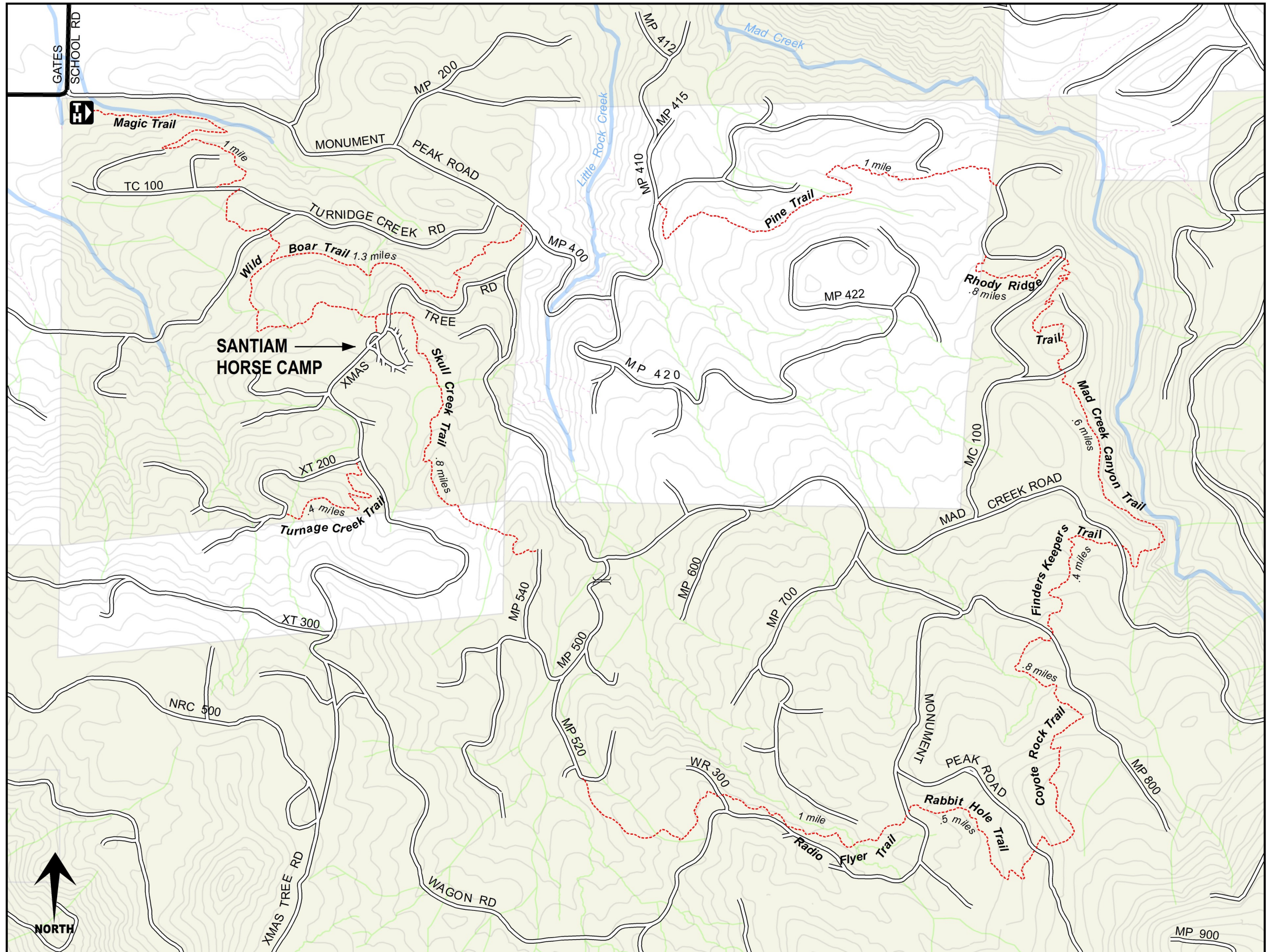
There are two staging areas for the trail system. The first is located at the beginning of Monument Peak Road, where the pavement turns to gravel. The second is located in the Santiam Horse Camp.

Individual trails may be closed at any time due to active forest management operations or to prevent trail damage. To help protect the trails, please avoid using them during periods of heavy rainfall. Check the trail signs, information kiosks and the Santiam State Forest website for updated information.



MAP LEGEND

- - - Trails
- Gates
- Paved Roads
- Forest Roads
- Fish Streams
- Nonfish Streams
- Unknown Streams
- 40 ft Contour Lines
- ODF Ownership



For more information call the Oregon Department of Forestry, Lyons Office at 503.859.2151

