ODOT ADA Constraints Map - Cottage Grove - Overview

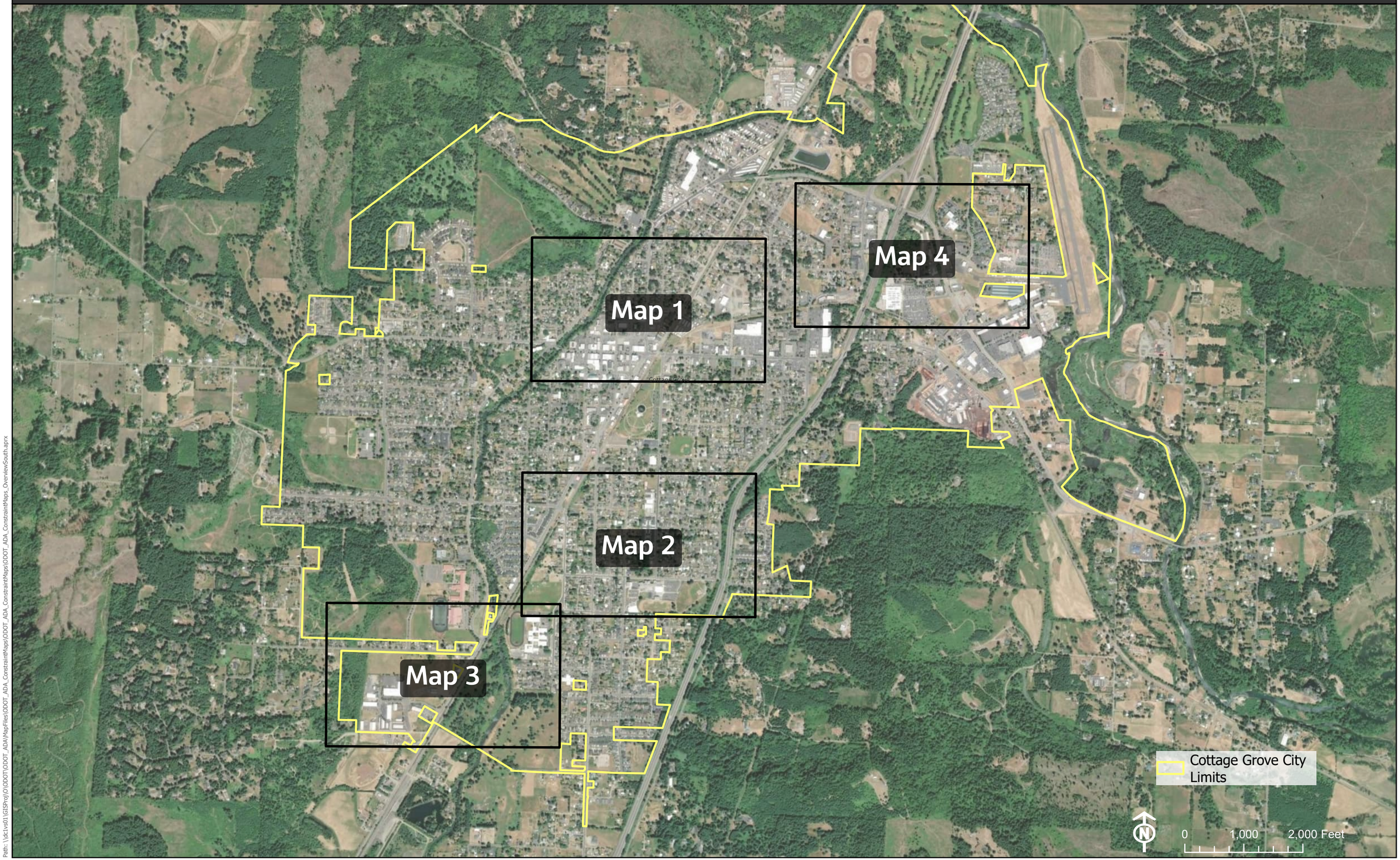

Path: \\dctvs011\GISProj\O\ODOT\ODOT_ADA\MapFiles\ODOT_ADA_ConstraintMaps\ODOT_ADA_ConstraintMaps\ODOT_ADA_ConstraintMaps_OverviewSouth.aprx

ODOT ADA Constraints Map - Cottage Grove - Map 1 of 4

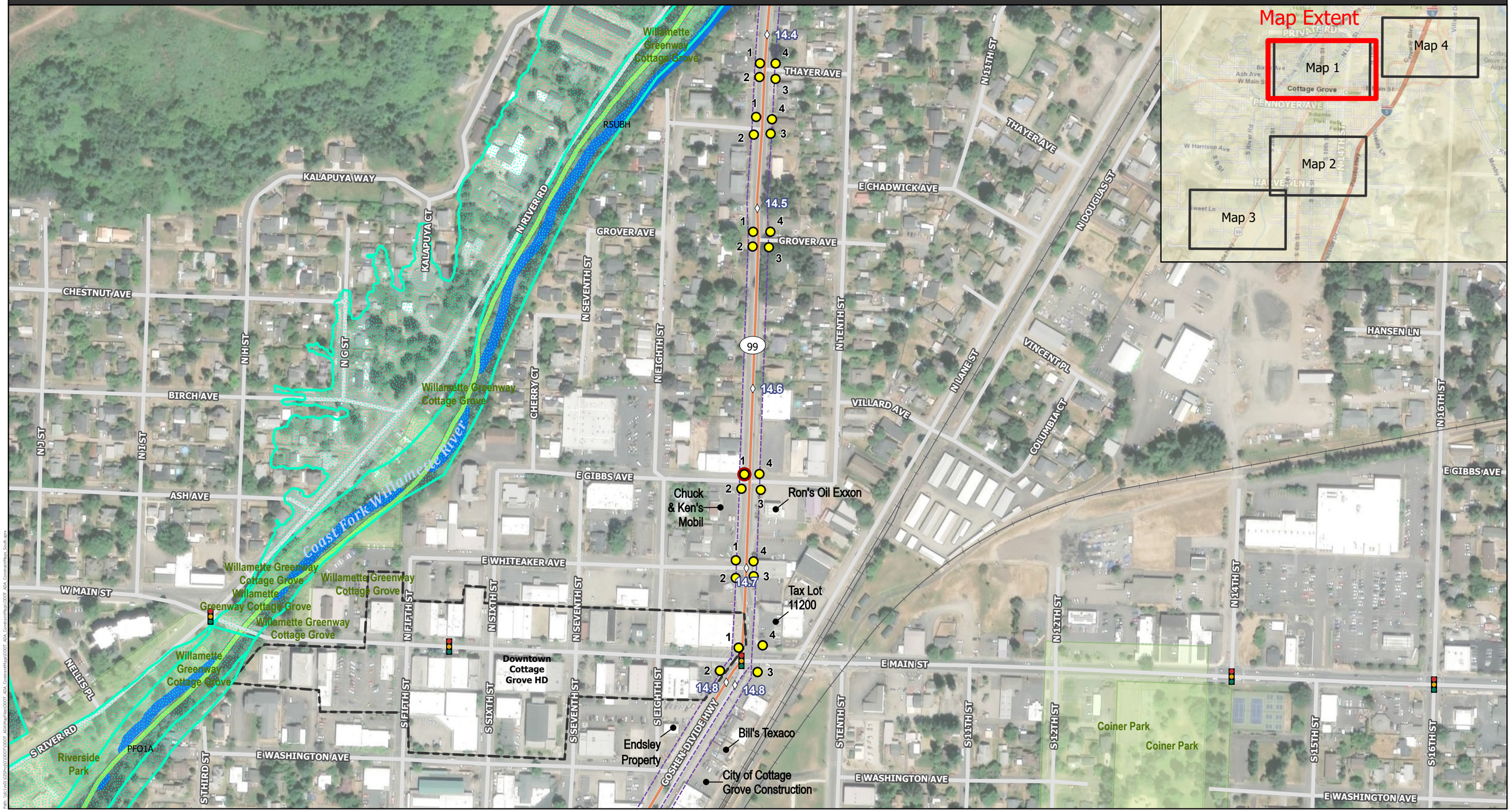

Legend

- Project Ramp Location
- Group B Ramps
- Hazmat Site of Interest
- Mile Post
- Traffic Signal
- Trail
- Railroad
- Roads
- Parks
- Historic District
- Flood Hazard Zone A, AE

Average Daily Traffic (AADT)

- ≤ 10,000
- 10,000 - 20,000
- ≥20,000

National Wetland Inventory (NWI)

- Estuarine and Marine Deepwater
- Estuarine and Marine Wetland
- Freshwater Emergent Wetland
- Freshwater Forested/ Shrub Wetland
- Freshwater Pond
- Lake
- Riverine

Notes:
All project ramp locations are in Group A unless noted as Group B by map symbol.
Project ramps are labeled by corner number.

0 250 500 Feet

ODOT ADA Constraints Map - Cottage Grove - Map 2 of 4

Legend

- Project Ramp Location
- Group B Ramps
- Hazmat Site of Interest
- Mile Post
- Traffic Signal
- Trail
- Railroad
- Roads
- Parks
- Historic District
- Flood Hazard Zone A, AE

Average Daily Traffic (AADT)

- ≤ 10,000
- 10,000 - 20,000
- ≥20,000

National Wetland Inventory (NWI)

- Estuarine and Marine Deepwater
- Estuarine and Marine Wetland
- Freshwater Emergent Wetland
- Freshwater Forested/ Shrub Wetland
- Freshwater Pond
- Lake
- Riverine

Notes:
All project ramp locations are in Group A unless noted as Group B by map symbol.
Project ramps are labeled by corner number.

N

0 250 500 Feet

ODOT ADA Constraints Map - Cottage Grove - Map 3 of 4

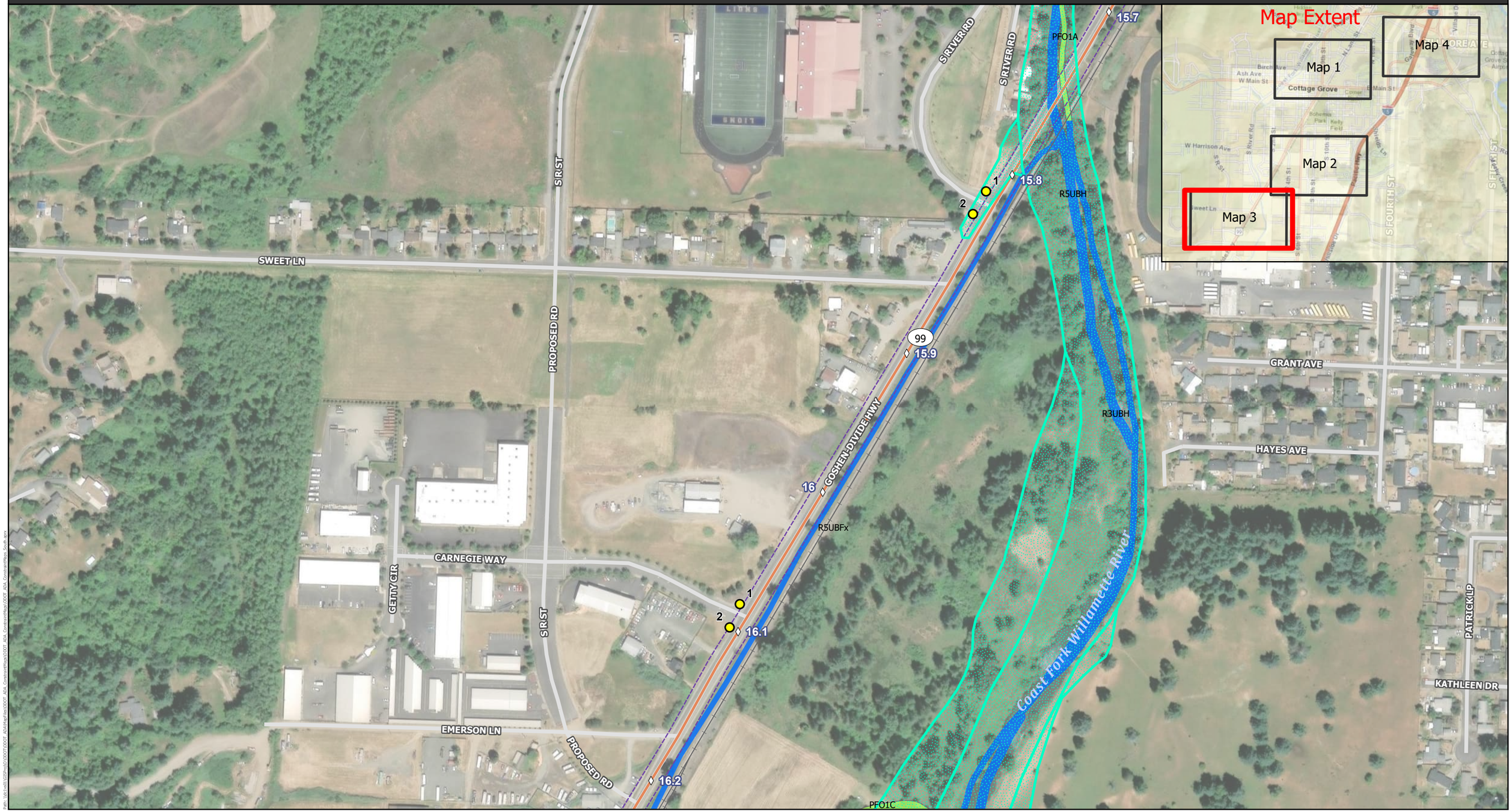

Legend

- Project Ramp Location
- Group B Ramps
- Hazmat Site of Interest
- Mile Post
- Traffic Signal
- Trail
- Railroad
- Roads
- Parks
- Historic District
- Flood Hazard Zone A, AE

Average Daily Traffic (AADT)

- ≤ 10,000
- 10,000 - 20,000
- ≥20,000

National Wetland Inventory (NWI)

- Estuarine and Marine Deepwater
- Estuarine and Marine Wetland
- Freshwater Emergent Wetland
- Freshwater Forested/ Shrub Wetland
- Freshwater Pond
- Lake
- Riverine

Notes:
All project ramp locations are in Group A unless noted as Group B by map symbol.
Project ramps are labeled by corner number.

N

0 250 500 Feet

ODOT ADA Constraints Map - Cottage Grove - Map 4 of 4

Legend

- Project Ramp Location
- Group B Ramps
- Hazmat Site of Interest
- Mile Post
- Traffic Signal
- Trail
- Railroad
- Roads
- Parks
- Historic District
- Flood Hazard Zone A, AE

Average Daily Traffic (AADT)

- ≤ 10,000
- 10,000 - 20,000
- ≥20,000

National Wetland Inventory (NWI)

- Estuarine and Marine Deepwater
- Estuarine and Marine Wetland
- Freshwater Emergent Wetland
- Freshwater Forested/ Shrub Wetland
- Freshwater Pond
- Lake
- Riverine

Notes:
All project ramp locations are in Group A unless noted as Group B by map symbol.
Project ramps are labeled by corner number.

N

0 250 500 Feet