Hazardous Materials Corridor Study, Corvallis and Philomath, Benton and Linn Counties, Oregon

Oregon Department of Transportation

K22985 Northwest Oregon 2024-2027 ADA Curb Ramps, Phase 2

July 2024

Hazardous Materials Corridor Study, Corvallis and Philomath, Benton and Linn Counties, Oregon

Client name: Oregon Department of Transportation

Project name: K22985 Northwest Oregon 2024-2027 ADA Curb Ramps, Phase 2

Project no: W3Y19104

Date: July 2024

Jacobs Engineering Group Inc.

2020 SW Fourth Avenue
3rd Floor
Portland, OR 97201
United States

T +1.503.235.5000
www.jacobs.com

Copyright Jacobs Engineering Group Inc. © 2024.

All rights reserved. The concepts and information contained in this document are the property of the Jacobs group of companies. Use or copying of this document in whole or in part without the written permission of Jacobs constitutes an infringement of copyright. Jacobs, the Jacobs logo, and all other Jacobs trademarks are the property of Jacobs.

NOTICE: This document has been prepared exclusively for the use and benefit of Jacobs' client. Jacobs accepts no liability or responsibility for any use or reliance upon this document by any third party.

Contents

Acronyms and Abbreviations iii

1. Introduction 4

2. Corridor Description 4

3. Methodology 5

4. Database Review 6

4.1.1 Hazardous Materials Site Database Review 6

4.1.2 Historical Records 6

4.1.3 Aerial Photographs 7

4.1.4 Sanborn Fire Insurance Maps 7

4.1.5 City Directory Information 7

5. Site Reconnaissance and Site Descriptions 7

5.1 Aboveground Storage Tanks, Underground Storage Tanks, Fill and Vent Pipes, and Fuel Dispensers 8

5.2 Other Hazardous Substance Containers 8

5.3 Polychlorinated Biphenyls and Fluorescent or Mercury Vapor Light Bulbs 9

5.4 Painted Surfaces 9

5.5 Shoulder Soil 9

6. Findings 9

7. Incomplete Information and Data Gaps 12

8. References 12

Appendices

Appendix A Figures - Project Location and Hazardous Materials Sites of Interest

Appendix B Hazardous Materials Database Reports and Historical Resources

Tables

Table 1. Potential Sources of Hazardous Substances Identified during the Site Reconnaissance 7
Table 2. Hazardous Materials Sites of Interest 10

Acronyms and Abbreviations

ADA	*Americans with Disabilities Act*
AST	aboveground storage tank
ASTM	ASTM International
ECSI	Environmental Cleanup Site Information
EDR	Environmental Data Resources, Inc.
HMCS	hazardous materials corridor study
LUST	leaking underground storage tank
ODEQ	Oregon Department of Environmental Quality
ODOT	Oregon Department of Transportation
OR	Oregon Route
PCB	polychlorinated biphenyl
project	K22985 Region 2 2024-2027 ADA Curb Ramps Phase 2 Project
RCRA	*Resource Conservation and Recovery Act*
ROW	right-of-way
SOI	site of interest
TSCA	*Toxic Substance Control Act*
UST	underground storage tank

1. Introduction

Jacobs performed this Level 1 hazardous materials corridor study (HMCS) for the Oregon Department of Transportation (ODOT) K22985 Northwest Oregon 2024-2027 *Americans with Disabilities Act* (ADA) Curb Ramps Phase 2 Project (project). This report pertains to the Benton and Linn Counties' portion of the project in Corvallis and Philomath, Oregon. Appendix A depicts the project location. The project is located along the following routes:

- Philomath: Route 20 (Main Street) between mileposts 50.81 and 51.85 within Benton County
- Within the central core of downtown Corvallis: Southwest Fourth Street and Southwest Third Street, starting at Oregon Route (OR)-34 at its south end and Northwest Polk Avenue at its north end
- Outside the central core of downtown Corvallis: The intersections of Southwest Tunison Avenue and Southwest Third Street (OR-99W), Southeast Mayberry Avenue and Southwest Third Street, Pacific Highway West (OR-99W) and Northeast Circle Boulevard, OR-99W and Northwest Walnut Boulevard, OR-99W and Northwest Conifer Boulevard, and OR-99W and Northwest Elks Drive
- Outside the city of Corvallis boundary and within Benton County: The intersections of Northeast Seavy Avenue and Route 20 and Northeast Conifer Boulevard and Route 20
- Linn County at the intersection of OR-34 and Peoria Road

The purpose of this HMCS is to identify and evaluate potential sources of contamination along the project corridor that could affect worker safety, property value, and/or project costs. The primary proposed construction activity is installing ADA-compliant curb ramps. Other project elements may include stormwater inlet adjustment, storm sewer adjustment, sign relocation, pedestrian push-button installation, fire hydrant relocation or replacement, lighting relocation or replacement, and minor utility work.

This HMCS includes a review of potential hazardous materials sites located near both design-bid-build curb ramps and design-build curb ramps, which are proposed to be separate construction projects. Appendix A depicts the proposed ramp locations. Whether the proposed ramps are design-bid-build or design-build is based on the best available information at the time this report was prepared and may be subject to change.

2. Corridor Description

The project corridor lies within Corvallis, Oregon, Township 11S, Range 5W, Sections 23, 24, 26, 35, and 36, and Philomath, Oregon, Township 12S, Range 5W, Sections 1, 2, 11, and 14; Willamette Principal Meridian (Appendix A).

The land surrounding the project corridor is a mix of residential, commercial, light industrial, agricultural, and undeveloped land. The elevation of the project corridor ranges between approximately 200 to 230 feet above mean sea level in Corvallis and approximately 260 to 285 feet above mean sea level in Philomath (USGS n.d.) (Appendix A). The topography in the Philomath project area is generally flat but slopes downward toward Newton Creek at the junction of College Avenue and OR-34 and south toward Marys River. The topography in the Corvallis project area slopes downward east toward the Willamette River.

Groundwater depth and flow direction in Philomath was recorded through the Oregon Department of Environmental Quality (ODEQ) leaking underground storage tank (LUST) regulatory files for the Truax Corporation site located at 1914 Main Street (ODEQ n.d.c). According to groundwater monitoring reports associated with the Truax Corporation site, groundwater in Philomath typically flows south to southwest toward Marys River. However, groundwater flow direction in Philomath can vary based on site-specific conditions. Groundwater depths vary seasonally ranging from 4 to 13 feet below ground surface.

Groundwater depth and flow direction in Corvallis were available through several ODEQ Environmental Cleanup Site Information (ECSI) database summaries within the Environmental Data Resources, Inc. (EDR) *EDR Area/Corridor Report* and the LUST regulatory files for the Benton County Crisis Center site (formerly Rich Lindsay Exonn) located at 240 Northwest Fourth Street (EDR 2024a; ODEQ n.d.b). Groundwater in Corvallis typically flows toward the Willamette River but can vary based on site-specific conditions. Groundwater depths vary seasonally ranging from 4 to 20 feet below ground surface.

An in-depth review of ODEQ regulatory files at sites adjacent to proposed ramps may provide more details regarding groundwater flow direction and depths at specific locations.

3. Methodology

ODOT conducts a Level 1 HMCS prior to construction to identify risks associated with hazardous materials. The risks ODOT seeks to mitigate are primarily onsite worker safety, waste management, and disposal costs.

Relative to other ODOT projects, ADA ramp projects have inherently less risk of encountering hazardous materials because of the following characteristics: small disturbance footprints (approximately 1,000 square feet per location); shallow, predictable excavation depths (24 inches) with some exceptions for utilities relocation or adjustments (up to 10 feet); small volume of excavated soil per location (approximately 35 cubic yards); and zero or minimal sliver right-of-way (ROW) acquisition to complete the project (small wedge at corner of property).

This Level 1 HMCS generally follows the procedures outlined in ODOT's *HazMat Program Manual* (ODOT 2020), American Association of State Highway and Transportation Officials criteria for a corridor study, and ASTM International (ASTM) E1527-21 (ASTM 2022) for environmental site assessments. However, this HMCS does not represent an ASTM Standard Phase I Environmental Site Assessment because it excludes property owner interviews and certain record source reviews (for example, property tax files, building department records, and environmental liens), which are of limited value to this project. This HMCS process included hazardous materials database review, historical records review, and site reconnaissance to identify sites of interest (SOIs), which are those sites that may require additional onsite investigations or testing and management of potential contaminated media prior to or during construction.

This Level 1 HMCS data review methodology is proportionate to the relatively low risk associated with hazardous materials for ADA ramp projects when compared with more extensive ODOT roadway projects. Correspondingly, coarser screening criteria were used to identify SOIs in this HMCS than the typical ODOT hazardous materials study process. Subsequently, this HMCS report does not identify some documented hazardous materials sites in federal and state databases along the corridor as SOIs. The user of this report is encouraged to consult Appendix B and re-evaluate the findings of this report after preliminary design but before construction.

The following screening methods were used to filter hazardous materials database results and identify hazardous materials SOIs along the corridor:

- Distance between a hazardous materials site or spill and the construction footprint
    - Dismissed most hazardous materials sites as SOIs if they were not immediately adjacent to an ADA construction footprint.
- Assumed hydrogeologic relationship of the source of contamination to the project
    - Dismissed most hazardous materials sites as SOIs if they were located downgradient from an ADA construction footprint.
- Nature, extent, and status of known or suspected releases into soil, surface water, or groundwater
    - Dismissed most sites as SOIs that lacked confirmed releases. Exceptions include former gas stations or dry cleaners where no documented investigations have occurred.
    - Dismissed database sites as SOIs where only surface spills occurred, such as those reported to the Emergency Response Notification System and Oregon State Fire Marshal. These incidences are typically addressed immediately after notification, and any long-term remediation would be included in other databases, such as ODEQ's ECSI.
    - Dismissed heating oil tanks as SOIs because of the smaller size of the tanks and the lower risk of contamination migrating off the property.

4. Database Review

Hazardous materials databases and historical records were reviewed to identify SOIs along the project corridor. The following subsections summarize the database and records review.

4.1.1 Hazardous Materials Site Database Review

Jacobs contracted EDR to provide available federal, state, local, and tribal database listings, and records for documented hazardous waste sites within the ASTM-recommended search radius of up to 1 mile from the project corridor. A combined *EDR Area/Corridor Report* was requested for Philomath and Corvallis (EDR 2024a; Appendix B). The ODEQ online Facility Profiler (ODEQ n.d.a) was also reviewed.

Section 6 includes the hazardous materials SOIs identified during hazardous materials database review that have potential to impact the project. As discussed in Section 3, many sites were dismissed from review based on their low risk of impacting the project. The SOIs included in Section 6 warrant a closer review to determine whether contaminated media may be located within the construction footprint of proposed curb ramps near the site. Further review may include review of ODEQ regulatory files, subsurface investigations, and/or testing of waste soil or groundwater generated during construction activities.

4.1.2 Historical Records

Jacobs reviewed historical use information to identify previous land uses near the project corridor and assess these uses for potential hazardous materials impacts that may affect project construction. Historical sources listed in the following sections that were readily available and likely to provide useful information given the time and cost constraints of HMCS projects were reviewed. Section 6 lists the hazardous materials SOIs identified from the historical records review. Appendix A depicts these same SOIs.

4.1.3 Aerial Photographs

Jacobs completed a review of aerial photographs dated 1936, 1948, 1955, 1967, 1975, 1982, 1994, 2000-2001, 2005, 2009, 2012, 2016, and 2020 to clarify past land uses (EDR 2024b; Appendix B). The scale and poor quality of the aerial imagery make it difficult to identify specific hazardous materials sites adjacent to the project that were not already identified through EDR database review. Therefore, no specific SOIs were identified as part of the aerial imagery review. However, the aerial imagery confirms the historical presence of commercial properties along OR-34 in Philomath, commercial and industrial areas along OR-99W south of OR-34, and primarily commercial properties along OR-99W north of OR-34. The majority of the SOIs identified in these areas as part of the EDR *Area/Corridor Report* review consist of former or current gas stations (EDR 2024a; Appendix B).

4.1.4 Sanborn Fire Insurance Maps

Jacobs completed a review of Sanborn Fire Insurance Maps available for the year 1912 for downtown Corvallis (Sanborn Map Company 1912). No properties were identified adjacent to proposed curb ramps where hazardous materials use or storage would likely occur. The maps depict the former Portland, Eugene, and Eastern Railroad located along what is currently Southwest B Avenue. The former railroad corridor travels through the project area at Southwest Third Street and Southwest Fourth Street. Although it is possible there were past spills associated with railroad activities, this area is not located within the former railyard between Southwest Sixth Avenue and Southwest Seventh Avenue where substantial spills would be more likely to occur. In addition, the area has been redeveloped into Southwest Avenue B with surrounding residential and commercial property. Therefore, the Portland, Eugene, and Eastern Railroad would not likely impact the project. No SOIs were identified as part of the Sanborn Fire Insurance Maps review.

4.1.5 City Directory Information

Jacobs completed a review of city directories to identify past land uses (EDR 2024c, 2024d; Appendix B). The city directory coverage included the years 1951, 1955, 1959, 1963, 1968, 1973, 1978, 1983, 1988, 1992, 1995, 2000, 2005, 2010, 2014, 2017, and 2020. The streets reviewed included Northwest Third Street, Northwest Fourth Street, Southwest Third Street, and Southwest Fourth Street in Corvallis and Main Street in Philomath. The search focused on land use with potential for hazardous materials use or storage and sites identified as part of the environmental database review. Most of the potential hazardous materials-related sites identified in the city directories were also identified in the *EDR Area/Corridor Report* (EDR 2024a; Appendix B). City directory review identified four SOIs that were not already listed in other databases. The sites are listed in Section 6 and include potential former gas stations and dry-cleaning operations.

5. Site Reconnaissance and Site Descriptions

Jacobs conducted a site reconnaissance on April 30, 2024, and May 1, 2024. The reconnaissance consisted of systematically traversing the corridor and viewing adjacent properties from roadways and public access areas. Table 1 summarizes potential sources of hazardous substances identified during the site reconnaissance.

Table 1. Potential Sources of Hazardous Substances Identified during the Site Reconnaissance

Potential Sources of Hazardous Substances	Present?
Heating oil tanks	Not Observed

Potential Sources of Hazardous Substances	Present?
ASTs	Yes
USTs, fill and vent pipes, fuel dispensers	Yes
Other hazardous substance containers	Possible (unmarked 55-gallon drums)
Hazardous waste generation	Not Observed
Oil/water separators, dry wells, or floor or storm drains	Not Observed
Septic systems	Not Observed
Stains or odors	Yes
Stressed vegetation	Not Observed
Solid waste	Not Observed
Suspect lead-based paint	Yes
Potential PCB-containing equipment	Yes
Fluorescent or mercury vapor light bulbs	Yes
Treated timbers	Yes
Monitoring wells	Not Observed
Shoulder soil	Yes

AST = aboveground storage tank

PCB = polychlorinated biphenyl

UST = underground storage tank

5.1 Aboveground Storage Tanks, Underground Storage Tanks, Fill and Vent Pipes, and Fuel Dispensers

AST and UST systems were present along the project corridor. The ASTs and USTs were associated with gas stations or fuel suppliers that were identified during database review and listed as SOIs in Section 6 due to past releases and remediation activities. Where the AST or UST systems were visible from the ROW or public property, there was no evidence of a release.

5.2 Other Hazardous Substance Containers

During site reconnaissance, one 55-gallon drum was identified at the Corvallis 76 gas station site (28788 OR-34), and one 55-gallon drum was identified at the Philomath Towne Pump (1841 Main Street). The 55-gallon drum at the Corvallis 76 was unmarked and located on the south side of the building over 100 feet away from proposed ramp construction on asphalt. The drum was in good condition, but there was minor surface staining on the asphalt below the drum. No releases have been documented at this site by regulatory agencies. Because the stains are minor, on pavement, and over 100 feet from the project footprint, it is unlikely to impact the project. However, the stains associated with the 55-gallon drums could be a sign of issues on the property as it relates to poor storage and management

of hazardous materials. Therefore, this site is listed as an SOI in Section 6 and depicted on the figures in Appendix A.

The 55-gallon drum at the Philomath Towne Pump was unmarked but in good condition. The drum is located at the north part of the property approximately 150 feet from the curb ramp construction footprint. No signs of a releases such as stained pavement were identified. Therefore, the 55-gallon drums would not likely impact the project. However, the Philomath Towne Pump is a LUST site and listed as an SOI in Section 6.

5.3 Polychlorinated Biphenyls and Fluorescent or Mercury Vapor Light Bulbs

Pole-mounted transformers and electrical boxes were identified along the corridor near proposed curb ramp construction and may contain PCBs. Electrical boxes and transformers were assumed to be PCB-containing unless marked as PCB-free or coordination with local power companies concludes that equipment is PCB-free.

Light poles (luminaires) were observed along the corridor and may require relocation. The luminaires may contain fluorescent or mercury vapor light bulbs.

5.4 Painted Surfaces

Painted curbs, fire hydrants, and light poles were identified along the project corridor and may contain regulated metals in the paint. Paint waste is subject to regulations under RCRA if the paint contains metals or other hazardous constituents. Treated Timbers

Timber utility poles and signs were observed throughout the project corridor and may be relocated or removed during construction. Timber poles and/or signposts may be treated with creosote or other chemicals.

5.5 Shoulder Soil

Areas of shoulder soil were identified beyond the existing sidewalks but within the ROW, where excavation may occur. Shoulder soil may contain non-point source roadway-related contaminants (metals, petroleum, hydrocarbons) at concentrations that do not meet ODEQ clean fill criteria.

6. Findings

The findings and conclusions were developed based on a review of the hazardous materials database, review of historical resources, and observation during the visual reconnaissance. No high-profile risk sites, such as Superfund or RCRA Corrective Action sites, were identified near the proposed construction activities. The majority of the SOIs are former or existing LUST or petroleum bulk sites, ECSI sites, former automobile service stations, and former dry-cleaning sites. The following is a summary of the findings:

- Twenty-seven SOIs were identified based on the screening methodology discussed in Section 3 and may impact the project. The SOIs may require additional investigation prior to or during construction including regulatory file review, subsurface investigation, geophysical surveys for USTs, and/or testing of potential contaminated waste media generated during construction. Table 2 includes the SOI information, data source, and regulatory status. Table 2 does not include all databases listed in the *EDR Area/Corridor Report* (EDR 2024a; Appendix B)—only sites deemed

relevant for review based on the screening methodology outlined in Section 3. Appendix A depicts the SOI locations.

- Areas of shoulder soil were identified beyond the existing hardscape but within the ROW, where excavation may occur. Shoulder soil may contain non-point source roadway-related contaminants (metals, petroleum, hydrocarbons) at concentrations that do not meet ODEQ clean fill criteria.
- Site reconnaissance identified only one area where there was visual evidence of contamination. Surface staining was identified next to a 55-gallon drum at the Corvallis 76 (28788 OR-34). Although the stains are minor, on pavement, and over 100 feet away from the project footprint, the stains could be a sign of issues on the property as it relates to poor storage and management of hazardous materials. Therefore, this site is listed as an SOI in Table 2.
- Painted roadway curbs, roadway surfaces, and fire hydrants were observed along corridor during site reconnaissance and may be disturbed during construction which may require testing for RCRA-related metals.
- Luminaires identified along the project corridor may contain fluorescent or mercury vapor light bulbs which may require special handling and disposal.
- Electrical equipment, such as pole-mounted transformers and electrical boxes, was identified and may contain PCBs.
- Timber utility poles and signs were observed throughout the project corridor and may be relocated or removed during construction. Timber poles and/or signposts may be treated with creosote or other chemicals.

Table 2. Hazardous Materials Sites of Interest

Site Name	Site Location	Data Source	Regulatory Status
Ladybug Laundry	1736 Main Street Philomath, OR	Dry Cleaners	Site not documented by regulatory agency
Former Taylor Station	1808 Main Street Philomath, OR	LUST (02-13-1100) EDR Hist Auto	NFA
Philomath Towne Pump	1841 Main Street Philomath, OR	LUST (02-87-4001) EDR Hist Auto	NFA
Main Street Market #6 (also Former Youngs Texaco)	1830 Main Street Philomath, OR	EDR Hist Auto	Active USTs – no documented releases
Former Truax Corporation CC#29	1914 Main Street Philomath, OR	LUST (02-95-4153 and 02-05-0118) EDR Hist Auto	NFA
Mayberry Street Study Area	East of OR-99W from Debord Street to Chester Street Corvallis, OR	ECSI (3769)	NFA

Site Name	Site Location	Data Source	Regulatory Status
Former Jeff's Super Service Gas Station	646 Southwest Third Street Corvallis, OR	City Directory	Site not documented by regulatory agency
Former Wilson Motors Inc.	412-414 Southwest Third Street Corvallis, OR	EDR Hist Auto	Site not documented by regulatory agency
Firestone #4832	385 Southwest Third Street Corvallis, OR	LUST (02-97-4076)	NFA
Former Texaco	385 Southwest Third Street Corvallis, OR	EDR Hist Auto	Site not documented by regulatory agency
Chevron 6291	300 Southwest Fourth Street Corvallis, OR	LUST (02-89-4088) EDR Hist Auto	NFA
Former Shell Service Station	235 Southwest Third Street Corvallis, OR	City Directory	Site not documented by regulatory agency
Former Burton's Restaurant (also Former Chevron)	101 Southwest Third Street Corvallis, OR	LUST (02-05-0430)	NFA
Former Richfield Service Station	114 Northwest Third Street Corvallis, OR	City Directory	Site not documented by regulatory agency
Former Les' Texaco	103 Northwest Fourth Street Corvallis, OR	City Directory	Site not documented by regulatory agency
Britton Property	140 Northwest Third Street Corvallis, OR	LUST (02-91-4271) EDR Hist Auto	NFA
Former Quest (also former US West)	401 Northwest Jackson Avenue Corvallis, OR	LUST (02-91-4310)	NFA
Former Phillips 66	240 Northwest Third Street Corvallis, OR	LUST (02-88-4068) EDR Hist Auto	NFA
Towne Pump (also Former Arco Station)	245 Northwest Third Street Corvallis, OR	EDR Hist Auto	Site not documented by regulatory agency
Benton County Crisis Center	240 Northwest Fourth Street Corvallis, OR	LUST (02-69-4001, 02-91-4086, and 02-24-0023)	02-69-4001 and 02-91-4086 – NFA 02-24-0023 release reported
Former Held Pontiac Company	257 Northwest Van Buren Avenue Corvallis, OR	LUST (02-91-4081)	NFA
Lawndale Groundwater Contamination	Near OR-99W and Circle Boulevard Corvallis, OR	ECSI (5273)	Site requiring further investigation
Les Schwab	2119 Northwest Ninth Street Corvallis, OR	ECSI (5408)	Site requiring further investigation

Site Name	Site Location	Data Source	Regulatory Status
Jiffy Lube	855 Northwest Circle Boulevard Corvallis, OR	ECSI (5405)	Site requiring further investigation
Main Auto Body and Paint	325 Northeast Circle Boulevard Corvallis, OR	ECSI (5410)	NFA
Corvallis Disposal Company	110 Northeast Walnut Boulevard Corvallis, OR	ECSI LUST (02-90-4247 and 02-91-4358)	NFA
Corvallis 76	28788 OR-34 Corvallis, OR	Site reconnaissance (55-gallon drums)	Active USTs

EDR Hist Auto = EDR Exclusive Historic Automobile Stations

NFA = No Further Action

7. Incomplete Information and Data Gaps

This HMCS represents a due diligence effort to identify and evaluate potential hazardous materials relevant specifically to ADA ramp construction where ground disturbance is planned. ODOT Hazardous Materials Section identified the data sources presented in this HMCS as sufficient considering the lower risk nature of ADA ramp construction relative to other ODOT roadway projects. This HMCS did not include review of the following data sources that are common in the hazardous materials investigation industry for transportation projects or property transactions with higher risk:

- Environmental liens
- Property owner interviews
- Property tax files and building department records
- ODEQ records that require a separate public document request process

Even the most rigorous due diligence effort cannot predict all hazardous materials concerns. Construction may encounter unexpected contamination or USTs, which has occurred during other ODOT projects. In the case of spills, even if reported and cleaned up, residual contamination is commonly left at the soil/bedrock interface due to bedrock roughness or under the paved highway shoulder.

The user of this report is encouraged to consult Appendix B and re-evaluate the findings of this report after preliminary design but before construction.

8. References

ASTM International (ASTM). 2022. *ASTM E1527-21, Standard Practice for Environmental Site Assessments: Phase I Environmental Site Assessment Process*.

Environmental Data Resources, Inc. (EDR). 2024a. *EDR Area/Corridor Report*. February 20.

Environmental Data Resources, Inc. (EDR). 2024b. *The EDR Aerial Photo Decade Package*. February 21.

Environmental Data Resources, Inc. (EDR). 2024c. *The EDR-City Directory Image Report - Corvallis*. February 25.

Environmental Data Resources, Inc. (EDR). 2024d. *The EDR-City Directory Image Report - Philomath*. February 25.

Oregon Department of Environmental Quality (ODEQ). n.d.a. *Facility Profiler-Lite*. Accessed March 12, 2024. https://hdcgcx1.deq.state.or.us/Html5viewer291/?viewer=FacilityProfilerLite.

Oregon Department of Environmental Quality (ODEQ). n.d.b. Rich Lindsay Exonn. Accessed March 28, 2024. https://www.deq.state.or.us/Webdocs/Forms/Output/FPController.ashx?SourceId=02-91-4086&SourceIdType=12.

Oregon Department of Environmental Quality (ODEQ). n.d.c. Truax Oil, Philomath. Accessed March 27, 2024. https://www.deq.state.or.us/Webdocs/Forms/Output/FPController.ashx?SourceId=02-91-4241&SourceIdType=12.

Oregon Department of Transportation (ODOT). 2020. *HazMat Program Manual*. July. https://www.oregon.gov/odot/GeoEnvironmental/Pages/Hazmat-Manual.aspx.

Sanborn Map Company. 1912. Sanborn Fire Insurance Map from Corvallis, Oregon. https://www.loc.gov/resource/g4294cm.g4294cm_g073441912/?sp=1.

U.S. Geological Survey (USGS). n.d. topoView. Accessed May 28, 2024. https://ngmdb.usgs.gov/topoview/viewer/#13/44.5631/-123.2836.

Appendix A
Figures - Project Location and Hazardous Materials Sites of Interest

Map A
Map B
Map C
Map D
Map E
Map F
Map G
Map H
Map I
Map J
Map K
Map L
Map M

Scale

N

0 4,000 Feet

Legend

Map Index

Corvallis & Philomath Overview
Hazardous Materials Sites of Interest
K22985 Northwest Oregon 2024-2027 ADA Curb Ramps Phase 2

Jacobs

Path: \\dc1vs01\GISProj\O\ODOT\ODOT_ADA\MapFiles\REGION_2_Planning\05_Region2_HazMat_Figures.aprx



Path: \\dc1vs01\GISProj\OLO\ODOT\ODOT_ADA\MapFiles\REGION_2_Planning\05_Region2_HazMat_Figures.aprx

Scale

N

0 400 Feet

Legend

- DB Project Ramp
- DBB Project Ramp
- Sites of Interest Location

Corvallis Map - A

Hazardous Materials Sites

K22985 Northwest Oregon 2024-2027 ADA Curb Ramps Phase 2

Jacobs

SATINWOOD ST
STEWART ST
BRYANT ST
PONDEROSA AVE
HEMLOCK AVE
99W
NINTH ST
OAK AVE
WALNUT BLVD
PLYMOUTH CIR
LANCASTER ST
LANCASTER ST
Corvallis Disposal Company
LINDEN AVE
PACIFIC HWY
BELVUE ST
JACKLONDON ST
SEQUOIA AVE
WOODCREST AVE

Map Extent
A
B
C
K
L
20
Corvallis
D
E
M
G
20
H
J

Path: \\dc1vs01\GISProj\OJODOT\ODOT_ADA\MapFiles\REGION_2_Planning\05_Region2_HazMat_Figures.aprx

Scale

N

0 400 Feet

Legend

- DB Project Ramp
- DBB Project Ramp
- Sites of Interest Location

Corvallis Map - B

Hazardous Materials Sites

K22985 Northwest Oregon 2024-2027 ADA Curb Ramps Phase 2

Jacobs



Scale

N

0 400 Feet

Legend

- DB Project Ramp
- DBB Project Ramp
- Sites of Interest Location

Corvallis Map - C

Hazardous Materials Sites

K22985 Northwest Oregon 2024-2027 ADA Curb Ramps Phase 2

Jacobs



Path: \\dc1vs01\GISProj\OJ\ODOT\ODOT_ADA\MapFiles\REGION_2_Planning\05_Region2_HazMat_Figures.aprx

Scale

N

S

0 400 Feet

Legend

- DB Project Ramp
- DBB Project Ramp
- Sites of Interest Location

Corvallis Map - D

Hazardous Materials Sites

K22985 Northwest Oregon 2024-2027 ADA Curb Ramps Phase 2

Jacobs

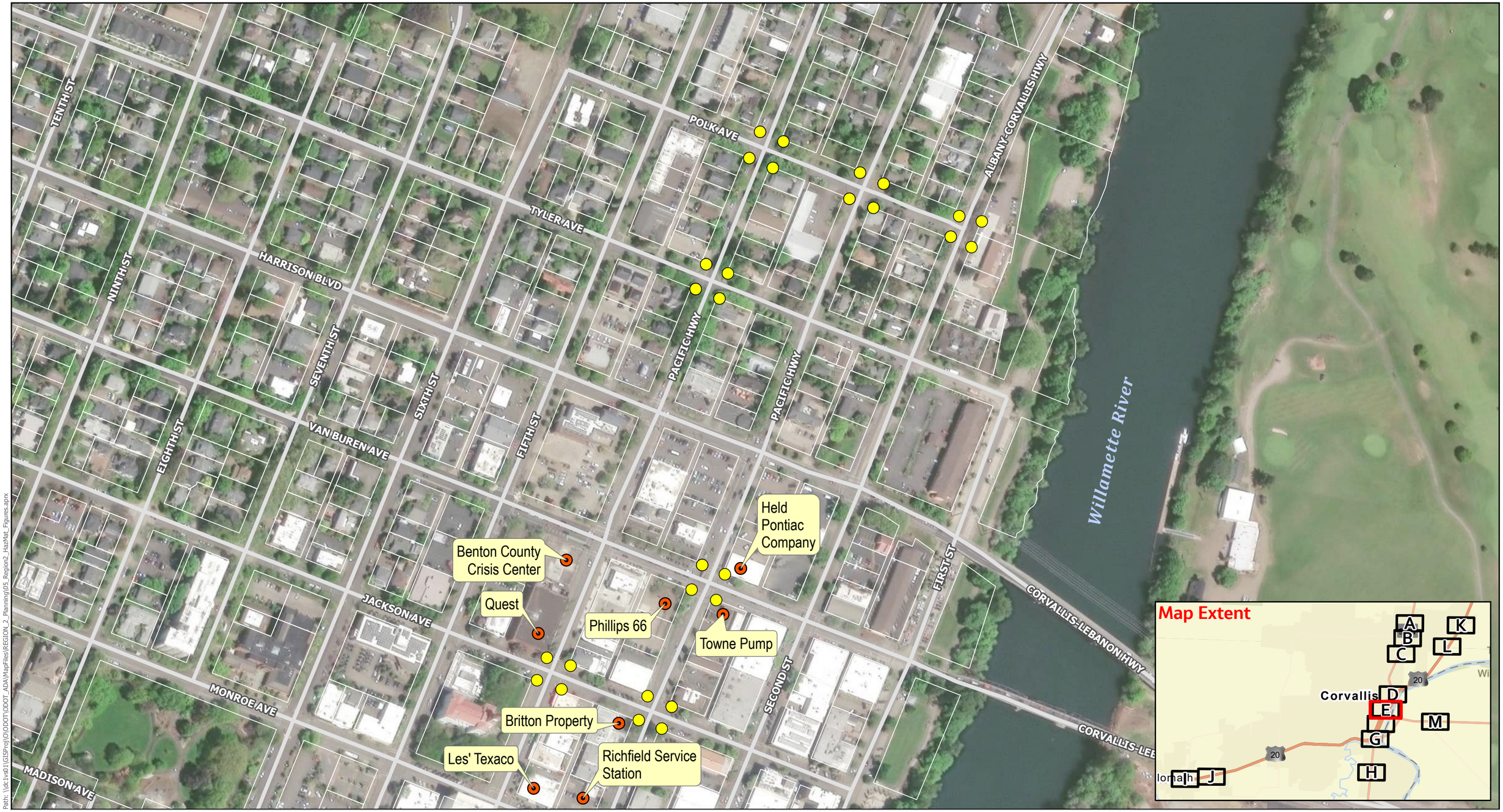

Path: \\dc1vs01\GISProj\OJDOT\ODOT_ADA\MapFiles\REGION_2_Planning\05_Region2_HazMat_Figures.aprx

Scale

N

0 400 Feet

Legend

- DB Project Ramp
- DBB Project Ramp
- Sites of Interest Location

Corvallis Map - E

Hazardous Materials Sites

K22985 Northwest Oregon 2024-2027 ADA Curb Ramps Phase 2

Jacobs



Path: \\dc1vs01\GISProj\OI\ODOT\ODOT_ADA\MapFiles\REGION_2_Planning\05_Region2_HazMat_Figures.aprx

Scale

N

0 400 Feet

Legend

- DB Project Ramp
- DBB Project Ramp
- Sites of Interest Location

Corvallis Map - F

Hazardous Materials Sites

K22985 Northwest Oregon 2024-2027 ADA Curb Ramps Phase 2

Jacobs



Path: \\dc1vs01\GISProj\O\ODOT\ODOT_ADA\MapFiles\REGION_2_Planning\05_Region2_HazMat_Figures.aprx

Scale

N

0 400 Feet

Legend

- DB Project Ramp
- DBB Project Ramp
- Sites of Interest Location

Corvallis Map - G

Hazardous Materials Sites

K22985 Northwest Oregon 2024-2027 ADA Curb Ramps Phase 2

Jacobs



Path: \\dc1vs01\GISProj\OVDOT\ODOT_ADA\MapFiles\REGION_2_Planning\05_Region2_HazMat_Figures.aprx

Scale

N

0 400 Feet

Legend

- DB Project Ramp
- DBB Project Ramp
- Sites of Interest Location

Corvallis Map - H

Hazardous Materials Sites

K22985 Northwest Oregon 2024-2027 ADA Curb Ramps Phase 2

Jacobs

16TH LN
PIONEER ST
15TH ST
16TH ST
17TH ST
18TH ST
19TH ST
20TH PL
20TH ST
21ST ST
COLLEGE ST
APPLEGATE ST
MAPLE ST
CORVALLIS-NEWPORT HWY
INSPIRATION WY
GREEN ST
Newton Creek
20
Philomath Towne Pump
Ladybug Laundry
Taylor Station
Main Street Market #6
Truax Corporation CC#29

Map Extent
A
B
C
K
L
D
E
M
G
H
J
Corvallis
20

Path: \\dc1vs01\GISProj\OJODOT\ODOT_ADA\MapFiles\REGION_2_Planning\05_Region2_HazMat_Figures.aprx

Scale

N

0 400 Feet

Legend

- DB Project Ramp
- DBB Project Ramp
- Sites of Interest Location

Philomath Map - I

Hazardous Materials Sites

K22985 Northwest Oregon 2024-2027 ADA Curb Ramps Phase 2

Jacobs



Path: \\dc1vs01\GISProj\O\ODOT\ODOT_ADA\MapFiles\REGION_2_Planning\05_Region2_HazMat_Figures.aprx

Scale

N

0 400 Feet

Legend

- DB Project Ramp
- DBB Project Ramp
- Sites of Interest Location

Philomath Map - J

Hazardous Materials Sites

K22985 Northwest Oregon 2024-2027 ADA Curb Ramps Phase 2

Jacobs



Scale

N

0 400 Feet

Legend

- DB Project Ramp
- DBB Project Ramp
- Sites of Interest Location

Benton Map - K

Hazardous Materials Sites

K22985 Northwest Oregon 2024-2027 ADA Curb Ramps Phase 2

Jacobs



Path: \\dc1vs01\GISProj\OO\ODOT\ODOT_ADA\MapFiles\REGION_2_Planning\05_Region2_HazMat_Figures.aprx

Scale

N

0 400 Feet

Legend

- DB Project Ramp
- DBB Project Ramp
- Sites of Interest Location

Benton Map - L

Hazardous Materials Sites

K22985 Northwest Oregon 2024-2027 ADA Curb Ramps Phase 2

Jacobs



Path: \\dc1vd01\GISProj\OJODOT\ODOT_ADA\MapFiles\REGION_2_Planning\05_Region2_HazMat_Figures.aprx

Scale

N

0 400 Feet

Legend

- DB Project Ramp
- DBB Project Ramp
- Sites of Interest Location

Linn Map - M

Hazardous Materials Sites

K22985 Northwest Oregon 2024-2027 ADA Curb Ramps Phase 2

Jacobs

Appendix B
Hazardous Materials Database Reports and Historical Resources

ODOT Region 2 ADA Ramps - Corvallis and Philomath
ODOT Region 2 ADA Ramps - Corvallis and Philomath
Corvallis, OR 97333

Inquiry Number: 7568752.5s
February 20, 2024

EDR Area / Corridor Report

6 Armstrong Road, 4th floor
Shelton, CT 06484
Toll Free: 800.352.0050
www.edrnet.com

TABLE OF CONTENTS

SECTION	PAGE
Executive Summary	ES1
Mapped Sites Summary	2
Key Map	18
Map Findings Summary	19
Focus Maps	23
Map Findings	80
Orphan Summary	OR-1
Government Records Searched/Data Currency Tracking	GR-1

Thank you for your business.
Please contact EDR at 1-800-352-0050
with any questions or comments.

Disclaimer - Copyright and Trademark Notice

This Report contains certain information obtained from a variety of public and other sources reasonably available to Environmental Data Resources, LLC. It cannot be concluded from this Report that coverage information for the target and surrounding properties does not exist from other sources. This Report is provided on an "AS IS", "AS AVAILABLE" basis. **NO WARRANTY EXPRESS OR IMPLIED IS MADE WHATSOEVER IN CONNECTION WITH THIS REPORT. ENVIRONMENTAL DATA RESOURCES, LLC AND ITS SUBSIDIARIES, AFFILIATES AND THIRD PARTY SUPPLIERS DISCLAIM ALL WARRANTIES, OF ANY KIND OR NATURE, EXPRESS OR IMPLIED, ARISING OUT OF OR RELATED TO THIS REPORT OR ANY OF THE DATA AND INFORMATION PROVIDED IN THIS REPORT, INCLUDING WITHOUT LIMITATION, ANY WARRANTIES REGARDING ACCURACY, QUALITY, CORRECTNESS, COMPLETENESS, COMPREHENSIVENESS, SUITABILITY, MERCHANTABILITY, FITNESS FOR A PARTICULAR PURPOSE, TITLE, NON-INFRINGEMENT, MISAPPROPRIATION, OR OTHERWISE. ALL RISK IS ASSUMED BY THE USER. IN NO EVENT SHALL ENVIRONMENTAL DATA RESOURCES, LLC OR ITS SUBSIDIARIES, AFFILIATES OR THIRD PARTY SUPPLIERS BE LIABLE TO ANYONE FOR ANY DIRECT, INCIDENTAL, INDIRECT, SPECIAL, CONSEQUENTIAL OR OTHER DAMAGES OF ANY TYPE OR KIND (INCLUDING BUT NOT LIMITED TO LOSS OF PROFITS, LOSS OF USE, OR LOSS OF DATA) INFORMATION PROVIDED IN THIS REPORT.** Any analyses, estimates, ratings, environmental risk levels, or risk codes provided in this Report are provided for illustrative purposes only, and are not intended to provide, nor should they be interpreted as providing any facts regarding, or prediction or forecast of, any environmental risk for any property. Only an assessment performed by a qualified environmental professional can provide findings, opinions or conclusions regarding the environmental risk or conditions in, on or at any property.

Copyright 2024 by Environmental Data Resources, LLC. All rights reserved. Reproduction in any media or format, in whole or in part, of any report or map of Environmental Data Resources, LLC, or its affiliates, is prohibited without prior written permission.

EDR and its logos (including Sanborn and Sanborn Map) are trademarks of Environmental Data Resources, LLC or its affiliates. All other trademarks used herein are the property of their respective owners.

EXECUTIVE SUMMARY

A search of available environmental records was conducted by Environmental Data Resources, Inc (EDR). The report was designed to assist parties seeking to meet the search requirements of EPA's Standards and Practices for All Appropriate Inquiries (40 CFR Part 312), the ASTM Standard Practice for Environmental Site Assessments (E1527 - 21), the ASTM Standard Practice for Environmental Site Assessments for Forestland or Rural Property (E2247 - 16), the ASTM Standard Practice for Limited Environmental Due Diligence: Transaction Screen Process (E1528 - 22) or custom requirements developed for the evaluation of environmental risk associated with a parcel of real estate.

SUBJECT PROPERTY INFORMATION

ADDRESS

ODOT REGION 2 ADA RAMPS - CORVALLIS AND PHILOMATH
CORVALLIS, OR 97333

TARGET PROPERTY SEARCH RESULTS

The Target Property was identified in the following databases.

Page Numbers and Map Identifcations refer to the EDR Area/Corridor Report where detailed data on individual sites can be reviewed.

Sites listed in ***bold italics*** are in multiple databases.

STANDARD ENVIRONMENTAL RECORDS

Lists of Federal RCRA generators

RCRA-VSQG: RCRA - Very Small Quantity Generators (Formerly Conditionally Exempt Small Quantity Generators)

A review of the RCRA-VSQG list, as provided by EDR, and dated 12/04/2023 has revealed that there are 2 RCRA-VSQG sites within the requested target property.

Site	Address	Map ID / Focus Map(s)	Page
JACK SCOVILLE LTD EPA ID:: ORD027621473	***900 NW 4TH ST***	***B5 / 6***	***86***
NCASI EPA ID:: ORD980738181	***720 SW 4TH ST***	***T95 / 12***	***230***

Lists of state- and tribal hazardous waste facilities

OR ECSI: Environmental Cleanup Site Information System

A review of the OR ECSI list, as provided by EDR, and dated 09/01/2023 has revealed that there are 2 OR ECSI sites within the requested target property.

Site	Address	Map ID / Focus Map(s)	Page
CHEVRON BULK PLANT-F	***1225 SE 3RD ST***	***U103 / 12***	***247***

Size: ~1 acre
Investigation: No Further Action
State ID Number: 1749

CORVALLIS RENTAL Investigation: Suspect State ID Number: 1750 Decode For Further Action: Medium	1245 SE 3RD ST.	U118 / 12	285

Lists of state and tribal leaking storage tanks

OR LUST: Leaking Underground Storage Tank Database

A review of the OR LUST list, as provided by EDR, and dated 10/02/2023 has revealed that there are 14 OR LUST sites within the requested target property.

Site	Address	Map ID / Focus Map(s)	Page
AL HUTCHINSON VW/MAZ Facility ID: 02-01-4007 Cleanup Complete: 04/09/2008	***900 NW 4TH ST***	***B4 / 6***	***85***
HEATING OIL TANK Facility ID: 02-05-0185 Cleanup Complete: 06/06/2007	***512 NW 4TH ST***	***C13 / 6***	***122***
HEATING OIL TANK Facility ID: 02-04-1401 Cleanup Complete: 06/08/2007	***442 NW 3RD ST***	***D14 / 6***	***123***
UNOCAL 4202 Facility ID: 02-87-4002 Cleanup Complete: 08/07/1998	4TH & HARRISON	E20 / 6	125
BATTERY EXCHANGE Facility ID: 02-90-4083 Cleanup Complete: 12/29/2011	***342 NW 4TH ST***	***E26 / 6***	***140***
RICHARD E LINDSEY'S Facility ID: 02-91-4086 Facility ID: 02-69-4001 Cleanup Complete: 12/12/2018 Cleanup Complete: 12/07/2018	***240 NW 4TH***	***G52 / 6***	***173***
EDWARD'S PROPERTY Facility ID: 02-88-4068 Cleanup Complete: 05/25/1988	240 NW 3RD ST	J60 / 6	179
QWEST - CORVALLIS CO Facility ID: 02-91-4310 Cleanup Complete: 12/28/1994	***401 NW JACKSON AVE***	***K68 / 6***	***195***
BURTON'S RESTAURANT Facility ID: 02-05-0430 Cleanup Complete: 01/09/2006	101 SW 3RD STREET	M77 / 12	210
HEATING OIL TANK Facility ID: 02-22-0508 Cleanup Complete: 05/03/2023	***259 SW MADISON ST***	***81 / 12***	***212***
CHEVRON BULK PLANT-F	***1225 SE 3RD ST***	***U103 / 12***	***247***

Facility ID: 02-89-4188 Cleanup Complete: 09/20/2022			
CORVALLIS RENTAL II Facility ID: 02-92-4015 Cleanup Complete: 05/23/2000	1245 SE 3RD ST	U114 / 12	283
CORVALLIS RENTAL Facility ID: 02-91-4288 Cleanup Complete: 05/23/2000	1245 SE 3RD ST	U117 / 12	285
TRUAX CORP Facility ID: 02-03-2565 Cleanup Complete: 10/10/2005	***1760 SW 3RD ST***	***W123 / 12***	***294***

Lists of state and tribal registered storage tanks

OR UST: Underground Storage Tank Database

A review of the OR UST list, as provided by EDR, and dated 10/02/2023 has revealed that there are 9 OR UST sites within the requested target property.

Site	Address	Map ID / Focus Map(s)	Page
AL HUTCHINSON VW/MAZ Facility ID: 73	***900 NW 4TH ST***	***B4 / 6***	***85***
BATTERY EXCHANGE Facility ID: 8116	***342 NW 4TH ST***	***E26 / 6***	***140***
G & J TIRE & AUTOMOT Facility ID: 8849	326 NW 2ND ST	H38 / 6	165
RICHARD E LINDSEY'S Facility ID: 76	***240 NW 4TH***	***G52 / 6***	***173***
QWEST - CORVALLIS CO Facility ID: 5921	***401 NW JACKSON AVE***	***K68 / 6***	***195***
BRITTON, PHYLLIS Facility ID: 11143	3RD & JACKSON	L71 / 6	203
CITY SHOPS Facility ID: 358	1245 NE 3RD ST	U119 / 12	289
CORVALLIS RENTAL Facility ID: 5502	1245 SE 3RD ST	U120 / 12	289
TRUAX CORP Facility ID: 3203	***1760 SW 3RD ST***	***W123 / 12***	***294***

OR AST: Aboveground Storage Tanks

A review of the OR AST list, as provided by EDR, and dated 10/25/2023 has revealed that there are 2 OR AST sites within the requested target property.

Site	Address	Map ID / Focus Map(s)	Page
JACK SCOVILLE LTD	***900 NW 4TH ST***	***B5 / 6***	***86***

Facility Id: 037226
Facility Id: 37226

FIRESTONE COMPLETE A Facility Id: 15183	385 3RD ST SW	F34 / 6	149

Lists of state and tribal voluntary cleanup sites

OR VCP: Voluntary Cleanup Program Sites

A review of the OR VCP list, as provided by EDR, and dated 10/04/2023 has revealed that there is 1 OR VCP site within the requested target property.

Site	Address	Map ID / Focus Map(s)	Page
CHEVRON BULK PLANT-F Action: REMEDIAL INVESTIGATION Action: RECORD OF DECISION Action: NO FURTHER STATE ACTION REQUIRED ECS Site ID: 1749 Facility Size: ~1 acre	***1225 SE 3RD ST***	***U103 / 12***	***247***

ADDITIONAL ENVIRONMENTAL RECORDS

Local Brownfield lists

US BROWNFIELDS: A Listing of Brownfields Sites

A review of the US BROWNFIELDS list, as provided by EDR, and dated 08/15/2023 has revealed that there is 1 US BROWNFIELDS site within the requested target property.

Site	Address	Map ID / Focus Map(s)	Page
WAKE ROBIN & SW 3RD Cleanup Completion Date: -	2936, 2940, AND 2960	AD149 / 18	326

Records of Emergency Release Reports

OR SPILLS: Spill Database

A review of the OR SPILLS list, as provided by EDR, and dated 09/07/2023 has revealed that there are 6 OR SPILLS sites within the requested target property.

Site	Address	Map ID / Focus Map(s)	Page
Not reported Incident Status: Archive Release Date: 09/22/2001 Facility ID: 2001-2406	VAN BUREN & 4TH STRE	G41 / 6	167
Not reported	SOUTH 3RD STREET	N82 / 12	212

Incident Status: Referred/Closed Release Date: 12/02/2022 Facility ID: 2022-2725 Material: Sewage Quantity: 100			
Not reported Incident Status: Archive Release Date: 12/14/2010 Facility ID: 2010-2983 Material: Diesel fuel Quantity: 30	SW 4TH & SW JEFFERSO	O83 / 12	213
Not reported Incident Status: Archive Release Date: 02/11/1997 Facility ID: 1997-0488	2405 SE 3RD ST	Y137 / 18	309
Not reported Incident Status: Archive Release Date: 12/10/2002 Facility ID: 2002-2938 Material: Diesel fuel Quantity: 60	GREEN ST & MAIN	AA140 / 15	314
Not reported Incident Status: Closed Release Date: 12/24/2020 Facility ID: 2020-3191 Material: Oil - Diesel Quantity: 1	UNKNOWN ADDRESS ON P	AB144 / 15	317

OR HAZMAT: Hazmat/Incidents

A review of the OR HAZMAT list, as provided by EDR, and dated 10/02/2023 has revealed that there are 26 OR HAZMAT sites within the requested target property.

Site	Address	Map ID / Focus Map(s)	Page
Not reported Facility Id: 21513	200 NORTHWEST ELKS D	1 / 4	79
Not reported Facility Id: 050008	HWY 99 & NE CIRCLE B	A2 / 3	81
Not reported Facility Id: 940082	650 NW 4TH ST & HWY	8 / 6	115
Not reported Facility Id: 910361	NW 4TH ST & HARRISON	E22 / 6	126
Not reported Facility Id: 880391	NW 3RD & HARRISON	F25 / 6	137
Not reported Facility Id: 890372	342 NW 4TH	E27 / 6	140
Not reported Facility Id: 217803	399 NORTHWEST VAN BU	G39 / 6	165
RICHARD E LINDSEY'S	***240 NW 4TH***	***G52 / 6***	***173***

Facility Id: 910302			
Not reported Facility Id: 4624 Facility Id: 5793	190 NW 4TH ST	K63 / 6	181
Not reported Facility Id: 5182	NW 140 3RD ST	76 / 6	206
Not reported Facility Id: 2211308 Facility Id: 2312160	299 SOUTHWEST 3RD ST	N84 / 12	213
Not reported Facility Id: 910363	SW ADAMS BTWN 3RD &	P87 / 12	218
Not reported Facility Id: 870383	4TH & WASHINGTON	R89 / 12	221
Not reported Facility Id: 238702	559 SOUTHWEST 4TH ST	90 / 12	224
Not reported Facility Id: 920474	SW 4TH ST & WESTERN	S92 / 12	226
Not reported Facility Id: 3016	SW 1260 3RD ST	U108 / 12	268
CORVALLIS CITY OF Facility Id: 880344	***1245 NE 3RD ST***	***U109 / 12***	***272***
Not reported Facility Id: 2111310	100 SOUTHEAST BRIDGE	V121 / 12	289
Not reported Facility Id: 239670	1598 SOUTHWEST 3RD S	V122 / 12	291
Not reported Facility Id: 213615	1898 SOUTHWEST 3RD S	X130 / 12	298
Not reported Facility Id: 080113	2010 SW 3RD ST	X132 / 12	302
Not reported Facility Id: 3087	2405 SE 3RD ST	Y136 / 18	307
Not reported Facility Id: 980420	17TH & MAIN ST	AC145 / 14	317
Not reported Facility Id: 980665	17TH AND MAIN ST	AC146 / 14	320
Not reported Facility Id: 930395	19TH & MAIN STS	AB147 / 15	322
Not reported Facility Id: 960141	3065 SE THIRD ST	AE150 / 18	341

OR SPILLS 90: SPILLS 90 data from FirstSearch

A review of the OR SPILLS 90 list, as provided by EDR, and dated 05/01/2006 has revealed that there are 2 OR SPILLS 90 sites within the requested target property.

Site	Address	Map ID / Focus Map(s)	Page
Not reported	VAN BUREN & 4TH STRE	G42 / 6	168

Status: NOT REPORTED Site Id: 5954			
CORVALLIS FIRE Status: NOT REPORTED Site Id: 1761	2405 SE 3RD STREET	Y134 / 18	307

Other Ascertainable Records

RCRA NonGen / NLR: RCRA - Non Generators / No Longer Regulated

A review of the RCRA NonGen / NLR list, as provided by EDR, and dated 12/04/2023 has revealed that there are 2 RCRA NonGen / NLR sites within the requested target property.

Site	Address	Map ID / Focus Map(s)	Page
CORVALLIS CITY OF FI EPA ID:: ORD981763303	***314 NW 4TH***	***G36 / 6***	***156***
USWCOM CORVALLIS (05 EPA ID:: ORD000641001	401 JACKSON AVE	K66 / 6	186

US MINES: Mines Master Index File

A review of the US MINES list, as provided by EDR, has revealed that there is 1 US MINES site within the requested target property.

Site	Address	Map ID / Focus Map(s)	Page
KNIFE RIVER CORPORAT Database: US MINES, Date of Government Version: 11/01/2023 Mine ID:: 3500463		96 / 12	245

FINDS: Facility Index System/Facility Registry System

A review of the FINDS list, as provided by EDR, and dated 11/03/2023 has revealed that there are 18 FINDS sites within the requested target property.

Site	Address	Map ID / Focus Map(s)	Page
JACK SCOVILLE LTD Registry ID:: 110004780782	***900 NW 4TH ST***	***B5 / 6***	***86***
AHLERS, TOM Registry ID:: 110037724807	512 NW 4TH ST	C11 / 6	122
LENOR HAWKS Registry ID:: 110037754445	442 NW 3RD ST	D17 / 6	124
UNOCAL 4202 Registry ID:: 110014319344	FOURTH & HARRISON	E18 / 6	124
BATTERY EXCHANGE Registry ID:: 110014071752	342 NW 4TH ST	E32 / 6	146
CORVALLIS CITY OF FI	***314 NW 4TH***	***G36 / 6***	***156***

Registry ID:: 110004792699			
RICHARD E LINDSEY S Registry ID:: 110014181125	240 NW 4TH	G43 / 6	168
PHILLIPS 66 COMPANY Registry ID:: 110014077444	240 N 3RD	J59 / 6	179
OFFICE BUILDING Registry ID:: 110014276425	***401 JACKSON AVENUE***	***K69 / 6***	***202***
BRITTON, PHYLLIS Registry ID:: 110014147912	3RD & JACKSON	L74 / 6	205
BENTON COUNTY COURTH Registry ID:: 110020989698	120 NW FOURTH STREET	75 / 6	205
BURTON S RESTAURANT Registry ID:: 110037714756	101 SW 3RD ST	M79 / 12	210
317709110 - BLOCK 15 Registry ID:: 110070331596	300 SW JEFFERSON AVE	85 / 12	217
TORNADO SOFT EXCAVAT Registry ID:: 110070284112	4TH ST & ADAMS WAY	P86 / 12	217
NCASI Registry ID:: 110004789925	***720 SW 4TH ST***	***T95 / 12***	***230***
CHEVRON BULK PLANT Registry ID:: 110014272893	1225 SOUTHEAST 3RD S	U104 / 12	263
CORVALLIS RENTAL Registry ID:: 110014087362	1245 SE 3RD ST	U112 / 12	281
TRUAX CORP Registry ID:: 110017341697	1760 SW 3RD ST	W124 / 12	294

ECHO: Enforcement & Compliance History Information

A review of the ECHO list, as provided by EDR, and dated 09/23/2023 has revealed that there are 5 ECHO sites within the requested target property.

Site	Address	Map ID / Focus Map(s)	Page
JACK SCOVILLE LTD Registry ID: 110004780782	***900 NW 4TH ST***	***B5 / 6***	***86***
CORVALLIS CITY OF FI Registry ID: 110004792699	***314 NW 4TH***	***G36 / 6***	***156***
OFFICE BUILDING Registry ID: 110014276425	***401 JACKSON AVENUE***	***K69 / 6***	***202***
NCASI Registry ID: 110004789925	***720 SW 4TH ST***	***T95 / 12***	***230***
PHILOMATH STORAGE DE Registry ID: 110071095987	COLLEGE ST AND MAIN	AA141 / 15	314

EXECUTIVE SUMMARY

OR HSIS: Hazardous Substance Information Survey

A review of the OR HSIS list, as provided by EDR, and dated 10/23/2023 has revealed that there are 9 OR HSIS sites within the requested target property.

Site	Address	Map ID / Focus Map(s)	Page
JACK SCOVILLE LTD Facility Id: 037226	***900 NW 4TH ST***	***B5 / 6***	***86***
CARQUEST AUTO PARTS Facility Id: 123238	532 NW 3RD ST	9 / 6	118
CORVALLIS CITY OF Facility Id: 022387	400 NW HARRISON	E23 / 6	129
CORVALLIS CITY OF Facility Id: 022387 Facility Id: 22387	400 NW HARRISON BLVD	E24 / 6	133
FIRESTONE COMPLETE A Facility Id: 015183	385 SW 3RD ST	F33 / 6	146
QWEST - CORVALLIS CO Facility Id: 20902 Facility Id: 020902	***401 NW JACKSON AVE***	***K68 / 6***	***195***
CORVALLIS CARDLOCK Facility Id: 044554	1260 SE THIRD ST	U107 / 12	264
CORVALLIS CITY OF Facility Id: 022218	***1245 NE 3RD ST***	***U109 / 12***	***272***
STEPHENS HEATING AC Facility Id: 009574	1920 SW 3RD ST	X131 / 12	300

OR MANIFEST: Manifest Information

A review of the OR MANIFEST list, as provided by EDR, and dated 12/31/2020 has revealed that there are 2 OR MANIFEST sites within the requested target property.

Site	Address	Map ID / Focus Map(s)	Page
JACK SCOVILLE LTD Status: CEG EPA Id: ORD027621473	***900 NW 4TH ST***	***B5 / 6***	***86***
NCASI Status: CEG EPA Id: ORD980738181	***720 SW 4TH ST***	***T95 / 12***	***230***

CA HAZNET: Facility and Manifest Data

A review of the CA HAZNET list, as provided by EDR, and dated 12/31/2021 has revealed that there are 2 CA HAZNET sites within the requested target property.

Site	Address	Map ID / Focus Map(s)	Page
CORVALLIS CITY OF FI GEPAID: ORD981763303	314 NW 4TH	G35 / 6	156
NCASI	720 SW 4TH ST	T94 / 12	229

EXECUTIVE SUMMARY

GEPAID: ORD980738181

OR NPDES: Wastewater Permits Database

A review of the OR NPDES list, as provided by EDR, and dated 10/24/2023 has revealed that there are 8 OR NPDES sites within the requested target property.

Site	Address	Map ID / Focus Map(s)	Page
THE HOME DEPOT - COR WQ File Nbr: 115394	HWY. 99 & NE CIRCLE	A3 / 3	84
CHEVRON BULK PLANT-F WQ File Nbr: 105183	***1225 SE 3RD ST***	***U103 / 12***	***247***
LANDMARK REALTY WQ File Nbr: 108909	2801 MAIN STREET	133 / 15	305
LAKESIDE INDUSTRIAL WQ File Nbr: 112288	HWY 20 AND 24TH STRE	Z138 / 15	310
PHILOMATH FOREST PRO WQ File Nbr: 107588	2351 MAIN ST. AND 61	139 / 15	311
PHILOMATH STORAGE DE	COLLEGE ST AND MAIN	AA142 / 15	315
PHILOMATH STORAGE DE WQ File Nbr: 126906	***COLLEGE ST AND MAIN***	***AA143 / 15***	***316***
GOODNIGHT TOWNHOMES WQ File Nbr: 117410	NE CORNER OF SE GOOD	AD148 / 18	325

OR UIC: Underground Injection Control Program Database

A review of the OR UIC list, as provided by EDR, and dated 09/25/2023 has revealed that there is 1 OR UIC site within the requested target property.

Site	Address	Map ID / Focus Map(s)	Page
PHILOMATH STORAGE DE UIC Number: 33664	***COLLEGE ST AND MAIN***	***AA143 / 15***	***316***

OR LUST HOT: Heating Oil Tank Clean-up Sites Listing

A review of the OR LUST HOT list, as provided by EDR, and dated 11/06/2023 has revealed that there are 3 OR LUST HOT sites within the requested target property.

Site	Address	Map ID / Focus Map(s)	Page
HEATING OIL TANK	***512 NW 4TH ST***	***C13 / 6***	***122***
HEATING OIL TANK	***442 NW 3RD ST***	***D14 / 6***	***123***
HEATING OIL TANK	***259 SW MADISON ST***	***81 / 12***	***212***

EXECUTIVE SUMMARY

UST FINDER: UST Finder Database

A review of the UST FINDER list, as provided by EDR, and dated 06/08/2023 has revealed that there are 9 UST FINDER sites within the requested target property.

Site	Address	Map ID / Focus Map(s)	Page
AL HUTCHINSON VW/MAZ	***900 NW 4TH ST***	***B7 / 6***	***113***
BATTERY EXCHANGE	***342 NW 4TH ST***	***E29 / 6***	***143***
G & J TIRE & AUTOMOT	326 NW 2ND ST	H37 / 6	164
RICHARD E LINDSEY'S	240 NW 4TH	G50 / 6	172
PHILLIPS 66 COMPANY	240 N 3RD	J61 / 6	180
QWEST - CORVALLIS CO	401 NW JACKSON AVE	K67 / 6	194
BRITTON, PHYLLIS	3RD & JACKSON	L72 / 6	204
CORVALLIS RENTAL	***1245 SE 3RD ST***	***U113 / 12***	***282***
TRUAX CORP	1760 SW 3RD ST	W125 / 12	295

UST FINDER RELEASE: UST Finder Releases Database

A review of the UST FINDER RELEASE list, as provided by EDR, and dated 06/08/2023 has revealed that there are 12 UST FINDER RELEASE sites within the requested target property.

Site	Address	Map ID / Focus Map(s)	Page
AL HUTCHINSON VW/MAZ	***900 NW 4TH ST***	***B7 / 6***	***113***
UNOCAL 4202	4TH & HARRISON	E19 / 6	125
BATTERY EXCHANGE	***342 NW 4TH ST***	***E29 / 6***	***143***
ARCO 4194	240 NW 4TH	G44 / 6	169
RICH LINDSEY EXXON	240 NW 4TH	G48 / 6	171
EDWARD'S PROPERTY	240 NW 3RD ST	J55 / 6	177
U S WEST	401 JACKSON	K65 / 6	186
BURTON'S RESTAURANT	101 SW 3RD STREET	M80 / 12	211
CHEVRON BULK PLANT-F	1225 SE 3RD ST	U105 / 12	263
CORVALLIS RENTAL II	1245 SE 3RD ST	U110 / 12	280
CORVALLIS RENTAL	***1245 SE 3RD ST***	***U113 / 12***	***282***
TRUAX CORP (FORMER)	1760 SW 3RD	W128 / 12	297

EDR HIGH RISK HISTORICAL RECORDS

EDR Exclusive Records

EDR Hist Auto: EDR Exclusive Historical Auto Stations

A review of the EDR Hist Auto list, as provided by EDR, has revealed that there are 14 EDR Hist Auto sites within the requested target property.

Site	Address	Map ID / Focus Map(s)	Page
BEAVER SERVICE	342 N 4TH	E28 / 6	143
FRANKLIN PAUL	300 S 4TH ST	G40 / 6	167
LINDSEY RICHARD E	240 NW 4TH	G45 / 6	169
PURPURA KENNETH TEXA	303 S 3RD STREET	I53 / 6	177
TRUAX SERVICE	NW 3RD & VAN BUREN	I54 / 6	177
SMITHS 66 SERVICE	240 NW 3RD	J56 / 6	178
TRUAX SERVICE	235 3RD VAN BUREN	J62 / 6	181
WILSON MOTORS INC	THIRD & JACKSON	L73 / 6	205

Site	Address	Map ID / Focus Map(s)	Page
WILSON MOTORS INC	412-14 SW THIRD ST	Q88 / 12	221
MILLER EVERETT J	602 S 4TH	S91 / 12	226
MILLERS EV 66 SERVIC	602 SW 4TH ST	S93 / 12	229
JOHNS AUTO SUPPLY OF	1760 SW 3RD	W126 / 12	296
JOHNS AUTO SUPPLY PR	1763 SW 3RD	W129 / 12	298
LENHERT HARRY	2405 SE 3RD	Y135 / 18	307

EDR RECOVERED GOVERNMENT ARCHIVES

Exclusive Recovered Govt. Archives

OR RGA HWS: Recovered Government Archive State Hazardous Waste Facilities List

A review of the OR RGA HWS list, as provided by EDR, has revealed that there are 5 OR RGA HWS sites within the requested target property.

Site	Address	Map ID / Focus Map(s)	Page
CHEVRON BULK PLANT -	1225 SE 3RD ST	U99 / 12	246
CHEVRON BULK PLANT -	1225 SE 3RD ST	U101 / 12	247
CHEVRON BULK TERMINA	1225 SE 3RD ST	U102 / 12	247
CHEVRON BULK PLANT -	1225 SE 3RD ST.	U106 / 12	264
CORVALLIS RENTAL	1245 SE 3RD ST	U115 / 12	284

OR RGA LUST: Recovered Government Archive Leaking Underground Storage Tank

A review of the OR RGA LUST list, as provided by EDR, has revealed that there are 23 OR RGA LUST sites within the requested target property.

Site	Address	Map ID / Focus Map(s)	Page
AL HUTCHINSON VW/MAZ Facility ID: 02-01-4007 Facility ID: 2/1/4007	900 NW 4TH ST	B6 / 6	113
AHLERS, TOM Facility ID: 02-05-0185	512 NW 4TH ST	C10 / 6	121
HEATING OIL TANK Facility ID: 02-05-0185	512 NW 4TH ST	C12 / 6	122
LENOR HAWKS Facility ID: 02-04-1401	442 NW 3RD ST	D15 / 6	123
HEATING OIL TANK Facility ID: 02-04-1401	442 NW 3RD ST	D16 / 6	124
UNOCAL 4202 Facility ID: 02-87-4002	FOURTH & HARRISON	E21 / 6	126
BATTERY EXCHANGE Facility ID: 02-90-4083	342 NW FOURTH	E30 / 6	145
BATTERY EXCHANGE Facility ID: 02-90-4083	342 NW 4TH ST	E31 / 6	146
RICH LINDSEY EXXON	240 NW 4TH	G46 / 6	170

Facility ID: 02-91-4086			
RICHARD E. LINDSEY'S Facility ID: 02-91-4086	240 NW 4TH	G47 / 6	170
R.E. LINDSEY'S EXXON Facility ID: 02-69-4001	240 NW 4TH	G49 / 6	171
ARCO 4194 Facility ID: 02-69-4001	240 NW 4TH	G51 / 6	173
EDWARD'S PROPERTY Facility ID: 02-88-4068	240 NW 3RD ST	J57 / 6	178
EDWARD'S PROPERTY Facility ID: 02-88-4068	240 NW THIRD	J58 / 6	179
USWEST CORVALLIS (01 Facility ID: 02-91-4310	401 JACKSON	K64 / 6	185
U S WEST Facility ID: 02-91-4310	401 JACKSON	K70 / 6	203
BURTON'S RESTAURANT Facility ID: 02-05-0430	101 SW 3RD STREET	M78 / 12	210
CHEVRON BULK PLANT-F Facility ID: 02-89-4188	1225 SE 3RD ST	U97 / 12	245
CHEVRON BULK PLANT-F Facility ID: 02-89-4188	1225 SE THIRD STREET	U98 / 12	246
CHEVRON BULK PLANT (Facility ID: 02-89-4188	1225 SE THIRD STREET	U100 / 12	246
CORVALLIS RENTAL Facility ID: 02-91-4288 Facility ID: 02-92-4015	1245 SE 3RD ST	U111 / 12	281
CORVALLIS RENTAL II Facility ID: 02-92-4015	1245 SE 3RD ST	U116 / 12	284
TRUAX CORP (FORMER) Facility ID: 02-03-2565 Facility ID: 2/3/2565	1760 SW 3RD	W127 / 12	297

SURROUNDING SITES: SEARCH RESULTS

Surrounding sites were identified in the following databases.

Page Numbers and Map Identifcations refer to the EDR Area/Corridor Report where detailed data on individual sites can be reviewed.

Sites listed in ***bold italics*** are in multiple databases.

Unmappable (orphan) sites are not considered in the foregoing analysis.

EXECUTIVE SUMMARY

STANDARD ENVIRONMENTAL RECORDS

Lists of Federal sites subject to CERCLA removals and CERCLA orders

SEMS: Superfund Enterprise Management System

A review of the SEMS list, as provided by EDR, and dated 09/19/2023 has revealed that there are 2 SEMS sites within approximately 0.5 miles of the requested target property.

Site	Address	Direction / Distance	Map ID / Focus Map(s)	Page
LAWNDALE AREAWIDE GR Site ID: 1002929 EPA Id: ORN001002929	NW LAWNDALE PLACE	ESE 1/8 - 1/4 (0.183 mi.)	CR469 / 4	1736
CORVALLIS MERCURY SP	***1645 SE BETHEL STREE***	***E 1/4 - 1/2 (0.343 mi.)***	***584 / 12***	***2070***

Lists of Federal CERCLA sites with NFRAP

SEMS-ARCHIVE: Superfund Enterprise Management System Archive

A review of the SEMS-ARCHIVE list, as provided by EDR, and dated 09/19/2023 has revealed that there are 2 SEMS-ARCHIVE sites within approximately 0.5 miles of the requested target property.

Site	Address	Direction / Distance	Map ID / Focus Map(s)	Page
EVANITE BATTERY SEPA Site ID: 1000417 EPA Id: ORD049427271	1120 SE CRYSTAL LK D	E 1/4 - 1/2 (0.260 mi.)	DE536 / 12	2019
ROCHE RD DEMOLITION Site ID: 1000514 EPA Id: ORD980980619	SE ROCHE RD	ESE 1/4 - 1/2 (0.400 mi.)	607 / 13	2221

Lists of Federal RCRA facilities undergoing Corrective Action

CORRACTS: Corrective Action Report

A review of the CORRACTS list, as provided by EDR, and dated 12/04/2023 has revealed that there is 1 CORRACTS site within approximately1 mile of the requested target property.

Site	Address	Direction / Distance	Map ID / Focus Map(s)	Page
EVANITE FIBER CORP B EPA ID:: ORD009023466	***1115 SE CRYSTAL LAKE***	***E 1/8 - 1/4 (0.214 mi.)***	***CY502 / 12***	***1882***

Lists of Federal RCRA TSD facilities

RCRA-TSDF: RCRA - Treatment, Storage and Disposal

A review of the RCRA-TSDF list, as provided by EDR, and dated 12/04/2023 has revealed that there is 1 RCRA-TSDF site within approximately 0.5 miles of the requested target property.

Site	Address	Direction / Distance	Map ID / Focus Map(s)	Page
EVANITE FIBER CORP B EPA ID:: ORD009023466	***1115 SE CRYSTAL LAKE***	***E 1/8 - 1/4 (0.214 mi.)***	***CY502 / 12***	***1882***

Lists of Federal RCRA generators

RCRA-SQG: RCRA - Small Quantity Generators

A review of the RCRA-SQG list, as provided by EDR, and dated 12/04/2023 has revealed that there are 4 RCRA-SQG sites within approximately 0.25 miles of the requested target property.

Site	Address	Direction / Distance	Map ID / Focus Map(s)	Page
BRIDGE ID 08616 CREW EPA ID:: ORQ000042199	905 SW 5TH ST	W 0 - 1/8 (0.049 mi.)	284 / 12	751
PREE LABORATORIES LL EPA ID:: ORQ000041461	545 SW 2ND ST., SUIT	ESE 0 - 1/8 (0.068 mi.)	328 / 12	917
GOOD SAMARITAN HOSPI EPA ID:: ORD053615548	***3600 NW SAMARITAN DR***	***NW 0 - 1/8 (0.091 mi.)***	***BQ370 / 4***	***1093***
HOME DEPOT #HD 4029 EPA ID:: ORQ000026510	1780 NW FOUR ACRE PL	ESE 0 - 1/8 (0.116 mi.)	BZ401 / 3	1402

RCRA-VSQG: RCRA - Very Small Quantity Generators (Formerly Conditionally Exempt Small Quantity Generators)

A review of the RCRA-VSQG list, as provided by EDR, and dated 12/04/2023 has revealed that there are 26 RCRA-VSQG sites within approximately 0.25 miles of the requested target property.

Site	Address	Direction / Distance	Map ID / Focus Map(s)	Page
B & R AUTO BODY SHOP EPA ID:: ORD987185220	***3065 SE 3RD ST***	***E 0 - 1/8 (0.012 mi.)***	***AE160 / 18***	***382***
SAFEWAY STORE NO4333 EPA ID:: ORQ000034456	450 SW 3RD ST	WNW 0 - 1/8 (0.012 mi.)	Q174 / 12	444
CALIBER COLLISION CE EPA ID:: ORQ000040524	2408 MAIN ST	SSE 0 - 1/8 (0.017 mi.)	Z233 / 15	551
DELS FEED AND FARM S EPA ID:: ORQ000033310	2606 MAIN ST	SSE 0 - 1/8 (0.040 mi.)	AU264 / 15	609
CALIBER COLLISION CT EPA ID:: ORQ000018267	325 NE CIRCLE BLVD	ESE 0 - 1/8 (0.043 mi.)	AV267 / 3	618
WILSON MOTORS EPA ID:: ORD027623172	***1105 NW 5TH***	***WNW 0 - 1/8 (0.044 mi.)***	***AW272 / 6***	***639***
MILLER PAINT COMPANY	***1405 NW 9TH ST***	***W 0 - 1/8 (0.059 mi.)***	***AY301 / 6***	***775***

EPA ID:: ORQ000023317				
C G HALL TRUCKING IN EPA ID:: ORD980979967	***1547 APPLEGATE ST***	***SSW 0 - 1/8 (0.061 mi.)***	***307 / 14***	***809***
317710048 - T-PLUS S EPA ID:: ORQ000008334	***800 NW 5TH ST***	***WNW 0 - 1/8 (0.063 mi.)***	***AT309 / 6***	***821***
U HAUL CENTER OF COR EPA ID:: OR0000372870	1050 NW 5TH ST	WNW 0 - 1/8 (0.067 mi.)	BG321 / 6	895
KMART #3839 EPA ID:: ORQ000030759	400 NE CIRCLE BLVD	ESE 0 - 1/8 (0.069 mi.)	329 / 3	921
CASCADE PRINTING CO EPA ID:: ORD987191186	***711 NW 3RD ST***	***ESE 0 - 1/8 (0.070 mi.)***	***332 / 6***	***933***
CORVALLIS CUSTOM LLC EPA ID:: ORS000008835	1853 NW 9TH ST.	WNW 0 - 1/8 (0.079 mi.)	BK338 / 3	957
AUTOZONE NO 2217 EPA ID:: ORQ000034126	2108 NW 9TH ST	WNW 0 - 1/8 (0.082 mi.)	BM349 / 3	1017
RITE AID #5366 EPA ID:: ORQ000031218	2080 NW 9TH ST	WNW 0 - 1/8 (0.089 mi.)	364 / 3	1076
CHEVRON 99051 EPA ID:: ORQ000023743	***1340 NW 9TH ST***	***W 0 - 1/8 (0.090 mi.)***	***BH369 / 6***	***1085***
CW CLARK, INC FRMR C EPA ID:: ORD987194305	***1980 NW 9TH ST***	***WNW 0 - 1/8 (0.098 mi.)***	***BU386 / 3***	***1250***
WALMART NEIGHBORHOOD EPA ID:: ORQ000031967	***1840 NW 9TH ST***	***WNW 0 - 1/8 (0.101 mi.)***	***BW391 / 3***	***1270***
COSMOPROF #8626 EPA ID:: ORQ000040071	929 NW CIRCLE BLVD	WNW 0 - 1/8 (0.119 mi.)	CA402 / 3	1426
PAPA MURPHYS PIZZA EPA ID:: ORQ000032077	960 NW CIRCLE BLVD	WNW 1/8 - 1/4 (0.128 mi.)	CA414 / 3	1481
POWER AUTO CENTER&#8 EPA ID:: ORD061492633	***705 NW BUCHANAN AVE***	***W 1/8 - 1/4 (0.134 mi.)***	***CF424 / 6***	***1512***
SAFEWAY STORE NO 169 EPA ID:: ORQ000033927	590 NE CIRCLE BLVD	ESE 1/8 - 1/4 (0.137 mi.)	CG428 / 4	1567
BENTON COUNTY DEPART EPA ID:: ORD083645911	***360 SOUTHWEST AVERY***	***W 1/8 - 1/4 (0.145 mi.)***	***CI437 / 12***	***1622***
CAMPBELLS CLEANERS I EPA ID:: ORD987194404	***1120 NW 9TH ST***	***WSW 1/8 - 1/4 (0.184 mi.)***	***CS471 / 6***	***1739***
RITE AID NO 5366 EPA ID:: OR0001021039	922 NW CIRCLE BLVD	WNW 1/8 - 1/4 (0.185 mi.)	CV478 / 3	1781
EVANITE FIBER CORP B EPA ID:: ORD009023466	***1115 SE CRYSTAL LAKE***	***E 1/8 - 1/4 (0.214 mi.)***	***CY502 / 12***	***1882***

Federal institutional controls / engineering controls registries

US INST CONTROLS: Institutional Controls Sites List

A review of the US INST CONTROLS list, as provided by EDR, and dated 10/26/2023 has revealed that

there is 1 US INST CONTROLS site within approximately 0.5 miles of the requested target property.

Site	Address	Direction / Distance	Map ID / Focus Map(s)	Page
HOLLINGSWORTH&VOSE F	***1185 SE CRYSTAL LAKE***	***E 1/8 - 1/4 (0.214 mi.)***	***CY503 / 12***	***1977***
EPA ID:: ORD009023466				

Lists of state- and tribal hazardous waste facilities

OR ECSI: Environmental Cleanup Site Information System

A review of the OR ECSI list, as provided by EDR, and dated 09/01/2023 has revealed that there are 42 OR ECSI sites within approximately1 mile of the requested target property.

Site	Address	Direction / Distance	Map ID / Focus Map(s)	Page
B & R WRECKING AND T	***3065 SE 3RD ST***	***E 0 - 1/8 (0.012 mi.)***	***AE159 / 18***	***355***
Size: 10.7 acres Investigation: Suspect State ID Number: 1991 Decode For Further Action: Medium				
UNOCAL 0748	***429 SW 3RD ST***	***ESE 0 - 1/8 (0.013 mi.)***	***Q179 / 12***	***454***
Investigation: No Further Action State ID Number: 715				
JOHN'S AUTO REPAIR	***611 SW 3RD ST.***	***ESE 0 - 1/8 (0.013 mi.)***	***AF185 / 12***	***462***
Investigation: Suspect State ID Number: 3479 Decode For Further Action: Low				
JIFFY LUBE-CORVALLIS	855 NW CIRCLE BLVD.	WNW 0 - 1/8 (0.024 mi.)	A250 / 3	574
Investigation: Suspect State ID Number: 5405				
MAYBERRY STREET STUD	***DEBORD ST. TO CHESTE***	***E 0 - 1/8 (0.034 mi.)***	***AI254 / 12***	***580***
Size: About 69 acres Investigation: No Further Action State ID Number: 3769				
MAIN AUTO BODY INC	***325 NE CIRCLE BLVD***	***ESE 0 - 1/8 (0.043 mi.)***	***AV270 / 3***	***625***
Investigation: No Further Action State ID Number: 5410				
WAUCOMAH AUTO REPAIR	***700 NW CORNELL AVE.***	***WSW 0 - 1/8 (0.047 mi.)***	***AP279 / 6***	***687***
Size: 0.56 acre Investigation: Suspect State ID Number: 5911				
PUBLIC MOTORS	2323 NW 9TH ST.	WNW 0 - 1/8 (0.051 mi.)	285 / 3	753
Size: 0.6 acres Investigation: Suspect State ID Number: 349 Decode For Further Action: Low				
LES SCHWAB TIRE CENT	***2119 NW 9TH ST***	***WNW 0 - 1/8 (0.058 mi.)***	***BC300 / 3***	***769***
Investigation: Suspect State ID Number: 5408				
CORVALLIS DISPOSAL C	***110 NE WALNUT***	***ESE 0 - 1/8 (0.064 mi.)***	***BE313 / 4***	***855***

Investigation: No Further Action
State ID Number: 1218

CAMPBELL'S ONE-HOUR	***1335 NW 9TH ST.***	***W 0 - 1/8 (0.067 mi.)***	***BH324 / 6***	***906***
Size: Approx. 2.5 acres Investigation: Suspect State ID Number: 5656				
CONSUMERS POWER INC.	***SW CORNER OF NW 9TH***	***WNW 0 - 1/8 (0.082 mi.)***	***BL344 / 3***	***972***
Size: 10.73 Acres Investigation: Listed on the CRL/Inventory State ID Number: 2092 Decode For Further Action: Low				
CENTURY PROPERTIES -	***SW CORNER OF NW 9TH***	***WNW 0 - 1/8 (0.082 mi.)***	***BL345 / 3***	***997***
Size: About 4.74 Acres Investigation: Suspect State ID Number: 3243 Decode For Further Action: Low				
HIDDEN SPRINGS - TAX	***SW CORNER OF NW 9TH***	***WNW 0 - 1/8 (0.084 mi.)***	***BL353 / 3***	***1033***
Size: 1.49 Investigation: Listed on the CRL/Inventory State ID Number: 3247 Decode For Further Action: Low				
CIRCLE 9 DRY CLEANER	***960 NW CIRCLE BLVD.***	***WNW 1/8 - 1/4 (0.128 mi.)***	***CA413 / 3***	***1471***
Size: 0.139 acre Investigation: No Further Action State ID Number: 3180				
7TH STREET STATION	***701 SW 7TH STREET***	***WNW 1/8 - 1/4 (0.141 mi.)***	***434 / 12***	***1577***
Size: 6.14 acres Investigation: No Further Action State ID Number: 5723				
BENTON COUNTY PUBLIC	***360 SW AVERY AVE***	***W 1/8 - 1/4 (0.145 mi.)***	***CI436 / 12***	***1586***
Size: 6.5 acres Investigation: Suspect State ID Number: 3161 Decode For Further Action: High				
BOTTGER PROPERTY	***901 NE SECOND ST***	***ESE 1/8 - 1/4 (0.145 mi.)***	***CB441 / 6***	***1640***
Size: 0.26 acres Investigation: Listed on the CRL/Inventory State ID Number: 1919				
EVANITE FIBER CORP.	***1115 SE CRYSTAL LAKE***	***E 1/8 - 1/4 (0.147 mi.)***	***CJ442 / 12***	***1658***
Size: 35 acres Investigation: Listed on the CRL/Inventory State ID Number: 40 Decode For Further Action: Medium				
COLOR TILE	725 NE CIRCLE BLVD.	ESE 1/8 - 1/4 (0.154 mi.)	CK446 / 4	1691
Size: 0.5 AC Investigation: No Further Action State ID Number: 5393				
LYMAN MINING CO.	***450 SW HOPKINS AVE.***	***W 1/8 - 1/4 (0.168 mi.)***	***CN454 / 12***	***1699***
Size: 2 acres Investigation: No Further Action State ID Number: 936				
SHAKE MILL (ABANDONE	1710 SW EDGING DR.	W 1/8 - 1/4 (0.168 mi.)	456 / 12	1712

Size: 4.7 acres
Investigation: No Further Action
State ID Number: 890

CAMPBELLS CLEANERS	1120 NW 9TH ST.	WSW 1/8 - 1/4 (0.184 mi.)	CS470 / 6	1737
Investigation: Suspect State ID Number: 5961 Decode For Further Action: Medium				
CLAYTON'S AUTO REPAI	787 NE CIRCLE BLVD.	ESE 1/8 - 1/4 (0.187 mi.)	CW481 / 4	1796
Size: 0.32 acres Investigation: No Further Action State ID Number: 5395				
LAWNDALE GROUNDWATER	LAWNDALE PLACE	ESE 1/8 - 1/4 (0.190 mi.)	CR484 / 4	1802
Investigation: Suspect State ID Number: 5273				
ALLEN STREET STUDY A	***1420 TO 1540 SW ALLE***	***W 1/8 - 1/4 (0.237 mi.)***	***514 / 12***	***1994***
Size: About 8 acres Investigation: Suspect State ID Number: 3521 Decode For Further Action: High-Medium				
KORVIS LLC	***2101 NE JACK LONDON***	***ESE 1/4 - 1/2 (0.291 mi.)***	***559 / 4***	***2033***
Investigation: Suspect State ID Number: 5479 Decode For Further Action: Medium				
ATS SYSTEMS OREGON I	***2121 NE JACK LONDON***	***ESE 1/4 - 1/2 (0.298 mi.)***	***565 / 4***	***2052***
Size: 10 acres (approx) Investigation: No Further Action State ID Number: 5394				
SERRY'S DRY CLEANING	***1075 NW VAN BUREN AV***	***WNW 1/4 - 1/2 (0.373 mi.)***	***589 / 6***	***2073***
Size: 0.12 acre Investigation: No Further Action State ID Number: 3113				
OPEN DOOR, INC.	1445 SE CRYSTAL LAKE	E 1/4 - 1/2 (0.384 mi.)	DY596 / 12	2087
Investigation: No Further Action State ID Number: 1884				
ROCHE RD DEMOLITION	***SE ROCHE RD***	***SSE 1/4 - 1/2 (0.399 mi.)***	***606 / 12***	***2214***
Size: 10 acres Investigation: Suspect State ID Number: 311				
PHILOMATH FOREST PRO	***W PHILOMATH RD***	***N 1/2 - 1 (0.508 mi.)***	***628 / 9***	***2245***
Size: 71.4 acres Investigation: Suspect State ID Number: 233 Decode For Further Action: Medium				
PHILOMATH MILL SITE	***1701 CHAPEL DRIVE***	***S 1/2 - 1 (0.515 mi.)***	***629 / 14***	***2248***
Size: 29.5 acres Investigation: Suspect State ID Number: 6296 Decode For Further Action: Low				
HEWLETT PACKARD CORV	1020 NE CIRCLE BLVD.	ESE 1/2 - 1 (0.531 mi.)	630 / 4	2251
Size: 119.7 acres Investigation: Suspect				

State ID Number: 53
Decode For Further Action: Low

LUPINE MEADOWS Size: 58.42 acres Investigation: No Further Action State ID Number: 4499	12S/6W/S1	NNW 1/2 - 1 (0.585 mi.)	631 / 9	2257
COLLEGE CLEANERS Investigation: Suspect State ID Number: 3983 Decode For Further Action: Medium	***1603 NW MONROE AVE***	***WNW 1/2 - 1 (0.644 mi.)***	***632 / 6***	***2260***
KNIFE RIVER CORVALLI Size: 85.1 acres Investigation: No Further Action State ID Number: 625	***28602 HWY 34***	***E 1/2 - 1 (0.831 mi.)***	***634 / 13***	***2281***
CORVALLIS READINESS Size: 4.08 Investigation: No Further Action State ID Number: 6237	***1100 NW KINGS BLVD***	***W 1/2 - 1 (0.846 mi.)***	***635 / 6***	***2323***
KINGS BOULEVARD CLEA Investigation: Listed on the CRL/Inventory State ID Number: 2586	***908 NW KINGS BLVD***	***WSW 1/2 - 1 (0.857 mi.)***	***636 / 6***	***2346***
OSU SHOP (FORMER) Size: 14 acres Investigation: Suspect State ID Number: 5900 Decode For Further Action: Low	2320 NW MONROE AVE.	WNW 1/2 - 1 (0.862 mi.)	637 / 6	2356
DIXON CREEK Investigation: No Further Action State ID Number: 1027	NW CIRCLE BLVD. & KI	WNW 1/2 - 1 (0.974 mi.)	638 / 3	2358
PEAK LUMBER SALES Size: 7 acres Investigation: No Further Action State ID Number: 761	***201 MAIN ST***	***W 1/2 - 1 (0.982 mi.)***	***639 / 14***	***2361***

OR CRL: Confirmed Release List and Inventory

A review of the OR CRL list, as provided by EDR, and dated 11/01/2023 has revealed that there are 5 OR CRL sites within approximately1 mile of the requested target property.

Site	Address	Direction / Distance	Map ID / Focus Map(s)	Page
CONSUMERS POWER INC. Facility Status: Institutional Control Facility Id: 2092	***SW CORNER OF NW 9TH***	***WNW 0 - 1/8 (0.082 mi.)***	***BL344 / 3***	***972***
HIDDEN SPRINGS - TAX Facility Status: Institutional Control Facility Id: 3247	***SW CORNER OF NW 9TH***	***WNW 0 - 1/8 (0.084 mi.)***	***BL353 / 3***	***1033***
BOTTGER PROPERTY Facility Status: No Further Action (Conditional) Facility Id: 1919	***901 NE SECOND ST***	***ESE 1/8 - 1/4 (0.145 mi.)***	***CB441 / 6***	***1640***
EVANITE FIBER CORP.	***1115 SE CRYSTAL LAKE***	***E 1/8 - 1/4 (0.147 mi.)***	***CJ442 / 12***	***1658***

Facility Status: Consent Order
Facility Id: 40

KINGS BOULEVARD CLEA	***908 NW KINGS BLVD***	***WSW 1/2 - 1 (0.857 mi.)***	***636 / 6***	***2346***

Facility Status: OPERATION & MAINTENANCE
Facility Id: 2586

Lists of state and tribal leaking storage tanks

OR LUST: Leaking Underground Storage Tank Database

A review of the OR LUST list, as provided by EDR, and dated 10/02/2023 has revealed that there are 156 OR LUST sites within approximately 0.5 miles of the requested target property.

Site	Address	Direction / Distance	Map ID / Focus Map(s)	Page
CORVALLIS 76 #25 Facility ID: 02-90-4149 Cleanup Complete: 01/29/2013	***480 SW 4TH STREET***	***WNW 0 - 1/8 (0.012 mi.)***	***R154 / 12***	***348***
BALL PROPERTIES LLC Facility ID: 02-04-1729 Cleanup Complete: 06/22/2006	***516 SW 4TH ST***	***WNW 0 - 1/8 (0.012 mi.)***	***R157 / 12***	***351***
BRITTON PROPERTY Facility ID: 02-91-4271 Cleanup Complete: 07/30/2002	140 NW 3RD (JACKSON)	WNW 0 - 1/8 (0.012 mi.)	L163 / 6	406
TRUAX CORPORATION #2 Facility ID: 02-89-4088 Cleanup Complete: 07/20/2007	***300 SW 4TH ST***	***WNW 0 - 1/8 (0.012 mi.)***	***O165 / 12***	***407***
FORMER GAS STATION Facility ID: 02-19-0411	600 SW 3RD ST	WNW 0 - 1/8 (0.012 mi.)	AF172 / 12	439
UNOCAL 0748 Facility ID: 02-88-4003 Cleanup Complete: 11/18/2014	***429 SW 3RD ST***	***ESE 0 - 1/8 (0.013 mi.)***	***Q179 / 12***	***454***
CORVALLIS HWY 99 SHE Facility ID: 02-92-4027	***1680 SW 3RD ST***	***W 0 - 1/8 (0.013 mi.)***	***V192 / 12***	***493***
FIRESTONE #4832 - 01 Facility ID: 02-97-4076 Cleanup Complete: 08/24/2004	***385 SW 3RD ST***	***ESE 0 - 1/8 (0.013 mi.)***	***AK195 / 12***	***495***
FORD NEW HOLLAND INC Facility ID: 02-04-2331 Facility ID: 02-20-0451 Cleanup Complete: 06/08/2006	***2625 SE 3RD ST***	***E 0 - 1/8 (0.013 mi.)***	***AH197 / 18***	***498***
HEATING OIL TANK Facility ID: 02-21-0155 Cleanup Complete: 04/13/2021	***1480 SW 3RD ST***	***W 0 - 1/8 (0.014 mi.)***	***199 / 12***	***506***
STOVER TRUST II Facility ID: 02-01-5026 Cleanup Complete: 01/30/2001	***717 SW 4TH ST***	***ESE 0 - 1/8 (0.014 mi.)***	***T200 / 12***	***506***
CARSON CORVALLIS Facility ID: 02-91-4068	***1260 SW 3RD ST***	***W 0 - 1/8 (0.014 mi.)***	***U205 / 12***	***511***

Facility ID: 02-92-4016 Facility ID: 02-04-1799 Facility ID: 02-12-0105 Cleanup Complete: 02/28/2002 Cleanup Complete: 08/03/2005				
HEATING OIL TANK Facility ID: 02-03-0993 Cleanup Complete: 03/23/2004	361 SW MADISON AVE	ESE 0 - 1/8 (0.015 mi.)	207 / 12	520
JERRYS PRECISION MUF Facility ID: 02-98-4186 Cleanup Complete: 02/05/1999	***415 NW 3RD ST***	***ESE 0 - 1/8 (0.015 mi.)***	***F208 / 6***	***520***
ANYTHING PRINTABLE Facility ID: 02-04-1748 Cleanup Complete: 05/27/2008	***215 NW 4TH ST***	***ESE 0 - 1/8 (0.015 mi.)***	***K216 / 6***	***525***
TRUAX CORPORATION CC Facility ID: 02-95-4153 Facility ID: 02-09-0863 Cleanup Complete: 10/31/2002 Cleanup Complete: 08/31/2017	***1914 MAIN ST***	***S 0 - 1/8 (0.016 mi.)***	***AL220 / 15***	***528***
PHILOMATH TOWNE PUMP Facility ID: 02-87-4001 Facility ID: 02-05-0118 Cleanup Complete: 12/11/1990 Cleanup Complete: 07/23/2009	***1841 MAIN***	***N 0 - 1/8 (0.016 mi.)***	***AB224 / 15***	***533***
HELD PONTIAC COMPANY Facility ID: 02-91-4081 Cleanup Complete: 10/18/1994	***257 NW VAN BUREN ST***	***ESE 0 - 1/8 (0.017 mi.)***	***I235 / 6***	***556***
TAYLOR STATION Facility ID: 02-13-1100 Cleanup Complete: 06/22/2015	1808 MAIN STREET	S 0 - 1/8 (0.018 mi.)	AN238 / 14	558
TRUAX CORPORATION Facility ID: 02-91-4241 Cleanup Complete: 04/15/1996	***2651 MAIN ST***	***NNW 0 - 1/8 (0.020 mi.)***	***AO246 / 15***	***563***
CORVALLIS TESORO #20 Facility ID: 02-01-4024 Cleanup Complete: 11/04/2004	***2635 NW 9TH ST***	***WNW 0 - 1/8 (0.034 mi.)***	***AQ255 / 4***	***590***
HEATING OIL TANK Facility ID: 02-17-0271	***3008 NW 9TH ST***	***WNW 0 - 1/8 (0.041 mi.)***	***266 / 4***	***617***
WILSON MOTORS Facility ID: 02-90-4143 Cleanup Complete: 06/26/2003	1105 NW FIFTH	WNW 0 - 1/8 (0.044 mi.)	AW277 / 6	686
PHILOMATH FOREST PRO Facility ID: 02-92-4064 Cleanup Complete: 05/14/2003	***617 GREEN RD***	***SSE 0 - 1/8 (0.048 mi.)***	***283 / 15***	***750***
LENCH, DAN Facility ID: 02-92-4231 Cleanup Complete: 02/06/1995	***1409 NW 9TH ST***	***W 0 - 1/8 (0.055 mi.)***	***AY286 / 6***	***755***
WEISGERBER, HERBERT Facility ID: 02-96-4097 Cleanup Complete: 02/13/2002	***3664 SW 3RD ST***	***SSW 0 - 1/8 (0.056 mi.)***	***AZ293 / 18***	***764***
SPECIAL OCCASIONS	***1435 NW 9TH ST***	***WNW 0 - 1/8 (0.057 mi.)***	***BA297 / 6***	***767***

Facility ID: 02-04-1491 Cleanup Complete: 09/30/2004				
CITY OF CORVALLIS (M Facility ID: 02-02-4007 Cleanup Complete: 02/13/2013	***508 SW MONROE AVE***	***WNW 0 - 1/8 (0.059 mi.)***	***AS303 / 6***	***782***
FRED MEYER FUEL #070 Facility ID: 02-13-0138	***1535 NW 9TH ST***	***WNW 0 - 1/8 (0.060 mi.)***	***BD305 / 6***	***784***
JOHN & PHIL'S TOYOTA Facility ID: 02-98-4153 Cleanup Complete: 11/26/2002	***800 NW 5TH ST***	***WNW 0 - 1/8 (0.063 mi.)***	***AT311 / 6***	***852***
CORVALLIS DISPOSAL C Facility ID: 02-90-4247 Facility ID: 02-91-4358 Cleanup Complete: 07/19/1993 Cleanup Complete: 08/31/2016	***110 NE WALNUT BLVD***	***ESE 0 - 1/8 (0.064 mi.)***	***BE315 / 4***	***878***
HEATING OIL TANK Facility ID: 02-10-0702 Cleanup Complete: 10/19/2010	***122 SW FIFTH ST***	***WNW 0 - 1/8 (0.066 mi.)***	***BF318 / 12***	***886***
U-HAUL CENTER OF COR Facility ID: 02-99-4064 Cleanup Complete: 10/30/2000	***1050 NW 5TH ST***	***WNW 0 - 1/8 (0.067 mi.)***	***BG320 / 6***	***886***
HEATING OIL TANK Facility ID: 02-04-0688 Cleanup Complete: 06/10/2004	440 SW 5TH AVE	WNW 0 - 1/8 (0.068 mi.)	326 / 12	916
HEATING OIL TANK Facility ID: 02-04-1481 Cleanup Complete: 08/06/2004	***501 SW 2ND STREET***	***ESE 0 - 1/8 (0.068 mi.)***	***327 / 12***	***917***
ODOT PROPERTY Facility ID: 02-95-4162 Cleanup Complete: 07/21/1999	645 SW SECOND STREET	ESE 0 - 1/8 (0.070 mi.)	BJ334 / 12	946
TRUAX CORPORATION #2 Facility ID: 02-93-4111 Cleanup Complete: 10/09/2006	***1450 NW 9TH ST***	***WNW 0 - 1/8 (0.081 mi.)***	***BA340 / 6***	***960***
TRUAX TOWNE PUMP CC# Facility ID: 02-92-4044 Facility ID: 02-00-4010 Cleanup Complete: 07/08/1996 Cleanup Complete: 01/31/2003	***2108 NW 9TH***	***WNW 0 - 1/8 (0.082 mi.)***	***BM346 / 3***	***1005***
ODOT PROPERTY Facility ID: 02-99-4075 Cleanup Complete: 06/21/2001	***715 NE 2ND STREET***	***NE 0 - 1/8 (0.088 mi.)***	***BO361 / 6***	***1074***
CHEVRON USA INC #990 Facility ID: 02-88-4065 Cleanup Complete: 07/19/2005	***1340 NW 9TH ST***	***W 0 - 1/8 (0.090 mi.)***	***BH365 / 6***	***1082***
GOOD SAMARITAN HOSPI Facility ID: 02-97-4180 Cleanup Complete: 03/31/2003	***3600 NW SAMARITAN DR***	***NW 0 - 1/8 (0.091 mi.)***	***BQ372 / 4***	***1219***
JACKSONS FOOD STORE Facility ID: 02-91-4209	***1334 NW 9TH ST***	***W 0 - 1/8 (0.095 mi.)***	***BH377 / 6***	***1228***

Cleanup Complete: 06/30/2014				
HEATING OIL TANK Facility ID: 02-20-0502	2940 SW 3RD ST	W 0 - 1/8 (0.095 mi.)	BR379 / 18	1229
LUKENS ESTATE Facility ID: 02-93-4188 Cleanup Complete: 10/31/2003	***560 SW B AVE***	***WNW 0 - 1/8 (0.098 mi.)***	***BT383 / 12***	***1248***
HEATING OIL TANK Facility ID: 02-96-7057 Cleanup Complete: 02/05/1997	***126 SW 1ST ST***	***ESE 0 - 1/8 (0.100 mi.)***	***390 / 12***	***1270***
CITY INDUSTRIAL CENT Facility ID: 02-94-4061 Cleanup Complete: 07/10/2006	***249 SW AVERY AVE***	***W 0 - 1/8 (0.106 mi.)***	***BX396 / 12***	***1292***
RIVERFRONT 1ST STREE Facility ID: 02-01-4021 Cleanup Complete: 10/20/2003	***SW 1ST & MADISON (SE***	***ESE 0 - 1/8 (0.112 mi.)***	***BY399 / 12***	***1304***
CITY OF CORVALLIS II Facility ID: 02-89-4999 Cleanup Complete: 09/25/1992	ALLEY BETWEEN 1ST AN	ESE 0 - 1/8 (0.120 mi.)	403 / 12	1428
HEATING OIL TANK Facility ID: 02-08-0130 Cleanup Complete: 07/25/2008	***406 NW 6TH ST***	***WNW 0 - 1/8 (0.124 mi.)***	***405 / 6***	***1441***
CITY OF CORVALLIS SH Facility ID: 02-99-4098 Cleanup Complete: 01/29/2001	***1245 NE 3RD ST***	***E 0 - 1/8 (0.125 mi.)***	***BS409 / 6***	***1463***
CORNELL ST LLC PROPE Facility ID: 02-08-1263 Cleanup Complete: 09/09/2010	1175 NW 9TH ST	WSW 1/8 - 1/4 (0.127 mi.)	CC411 / 6	1470
PHILOMATH CHEVRON #2 Facility ID: 02-96-4102 Cleanup Complete: 09/29/1998	***1414 MAIN ST***	***W 1/8 - 1/4 (0.130 mi.)***	***CD419 / 14***	***1507***
MAYFLOWER CONTRACT S Facility ID: 02-90-4309 Facility ID: 02-92-4205 Cleanup Complete: 11/23/2001	***945 NW HAYES***	***WNW 1/8 - 1/4 (0.132 mi.)***	***CE423 / 6***	***1511***
POWER OF CORVALLIS, Facility ID: 02-03-1186 Cleanup Complete: 08/18/2003	***705 NW BUCHANAN AVE***	***W 1/8 - 1/4 (0.134 mi.)***	***CF426 / 6***	***1543***
RIVERVIEW MARINA Facility ID: 02-89-4129 Cleanup Complete: 11/21/1989	781 NE SECOND	ESE 1/8 - 1/4 (0.139 mi.)	CH432 / 6	1575
BENTON COUNTY PUBLIC Facility ID: 02-90-4168	***360 SW AVERY AVE***	***W 1/8 - 1/4 (0.145 mi.)***	***CI436 / 12***	***1586***
TRUAX CORPORATION CC Facility ID: 02-09-0904 Cleanup Complete: 10/03/2013	***1250 NW 9TH ST***	***WSW 1/8 - 1/4 (0.145 mi.)***	***CC439 / 6***	***1638***
HEATING OIL TANK Facility ID: 02-03-0922 Cleanup Complete: 07/10/2003	227 SW 7TH	WNW 1/8 - 1/4 (0.151 mi.)	445 / 12	1691
HEATING OIL TANK	***639 W 7TH STREET***	***WNW 1/8 - 1/4 (0.163 mi.)***	***450 / 6***	***1696***

Facility ID: 02-03-0028 Cleanup Complete: 03/20/2003				
HEATING OIL TANK Facility ID: 02-89-4050 Cleanup Complete: 03/09/1989	***SEVENTH & MONROE***	***WNW 1/8 - 1/4 (0.176 mi.)***	***457 / 6***	***1716***
HEATING OIL TANK Facility ID: 02-08-1333 Cleanup Complete: 10/24/2008	***340 NW 7TH ST***	***WNW 1/8 - 1/4 (0.177 mi.)***	***459 / 6***	***1717***
HEATING OIL TANK Facility ID: 02-23-0354 Cleanup Complete: 09/06/2023	***206 NW 7TH ST***	***WNW 1/8 - 1/4 (0.178 mi.)***	***CO461 / 6***	***1717***
INDUSTRIAL WELDING S Facility ID: 02-92-4005 Cleanup Complete: 03/07/2000	***730 NE CIRCLE BLVD***	***ESE 1/8 - 1/4 (0.179 mi.)***	***CK466 / 4***	***1733***
NUSBAUM PROPERTY Facility ID: 02-16-0627	1348 MAIN ST	W 1/8 - 1/4 (0.185 mi.)	CU476 / 14	1780
WOOD-WORKS TOY COMPA Facility ID: 02-01-5151 Cleanup Complete: 03/22/2001	***505 SE VERA***	***E 1/8 - 1/4 (0.189 mi.)***	***483 / 12***	***1801***
CORVALLIS, CITY OF - Facility ID: 02-98-4203	***1304 NE 2ND ST***	***E 1/8 - 1/4 (0.198 mi.)***	***CX488 / 6***	***1847***
PIONEER TELEPHONE CO Facility ID: 02-94-4156 Facility ID: 02-07-1168 Cleanup Complete: 01/09/2003 Cleanup Complete: 07/08/2009	***1304 MAIN ST***	***W 1/8 - 1/4 (0.212 mi.)***	***CU497 / 14***	***1860***
EVANITE FIBER CORP Facility ID: 02-91-4381 Facility ID: 02-05-0604 Cleanup Complete: 06/22/2006	***1185 SE CRYSTAL LAKE***	***E 1/8 - 1/4 (0.214 mi.)***	***CY505 / 12***	***1979***
HEATING OIL TANK Facility ID: 02-99-4091	***650 LILLY ST***	***E 1/8 - 1/4 (0.220 mi.)***	***506 / 12***	***1984***
HEATING OIL TANK Facility ID: 02-11-1182 Cleanup Complete: 02/03/2012	***2054 APPLEGATE ST***	***S 1/8 - 1/4 (0.221 mi.)***	***507 / 15***	***1985***
HEATING OIL TANK Facility ID: 02-15-1648 Cleanup Complete: 12/29/2015	***114 SW 8TH ST***	***WNW 1/8 - 1/4 (0.233 mi.)***	***510 / 6***	***1990***
HEATING OIL TANK Facility ID: 02-22-0591	***1345 NW 11TH ST***	***W 1/8 - 1/4 (0.237 mi.)***	***DA513 / 6***	***1994***
HEATING OIL TANK Facility ID: 02-21-0637 Cleanup Complete: 08/11/2021	1355 NW 11TH ST	W 1/8 - 1/4 (0.238 mi.)	515 / 6	2003
HEATING OIL TANK Facility ID: 02-11-0154 Cleanup Complete: 03/14/2011	***1106 NW 9TH ST***	***WSW 1/8 - 1/4 (0.239 mi.)***	***516 / 6***	***2004***
HEATING OIL TANK Facility ID: 02-89-4094 Cleanup Complete: 10/17/2006	***811 SW JEFFERSON***	***WNW 1/8 - 1/4 (0.241 mi.)***	***517 / 12***	***2004***
HEATING OIL TANK	***816 NW JACKSON AVE***	***WNW 1/8 - 1/4 (0.244 mi.)***	***CZ518 / 6***	***2005***

Facility ID: 02-10-0222 Cleanup Complete: 09/13/2010				
POTTER, NATHAN Facility ID: 02-01-8393 Cleanup Complete: 02/20/2002	***1022 SW 11TH ST***	***W 1/8 - 1/4 (0.244 mi.)***	***519 / 12***	***2005***
HEATING OIL TANK Facility ID: 02-14-1008 Cleanup Complete: 02/25/2015	***1235 NW 11TH ST***	***WSW 1/8 - 1/4 (0.246 mi.)***	***DC523 / 6***	***2010***
HEATING OIL TANK Facility ID: 02-06-0157 Cleanup Complete: 08/17/2006	1425 NW 11TH ST	W 1/8 - 1/4 (0.248 mi.)	DD524 / 6	2010
HEATING OIL TANK Facility ID: 02-23-0007 Cleanup Complete: 03/15/2023	***720 SE BRIDGEWAY AVE***	***E 1/8 - 1/4 (0.248 mi.)***	***525 / 12***	***2011***
FRED PRICE OIL Facility ID: 02-91-4325 Cleanup Complete: 05/24/2004	1045 NW 9TH ST	W 1/8 - 1/4 (0.248 mi.)	DB526 / 6	2011
HEATING OIL TANK Facility ID: 02-00-5265 Cleanup Complete: 08/10/2000	***1437 NW 11TH STREET***	***W 1/4 - 1/2 (0.250 mi.)***	***DD528 / 6***	***2012***
HEATING OIL TANK Facility ID: 02-05-0596 Cleanup Complete: 07/14/2005	685 SE VERA AVE	E 1/4 - 1/2 (0.255 mi.)	DE529 / 12	2013
HEATING OIL TANK Facility ID: 02-99-4022 Cleanup Complete: 09/09/2014	***1225 NW 11TH ST***	***WSW 1/4 - 1/2 (0.255 mi.)***	***DC530 / 6***	***2013***
SUNNYBROOK DAIRY Facility ID: 02-91-4326 Cleanup Complete: 05/24/2004	***1025 NW 9TH ST***	***WNW 1/4 - 1/2 (0.256 mi.)***	***DF531 / 6***	***2014***
HEATING OIL TANK Facility ID: 02-00-4051 Cleanup Complete: 06/27/2000	***1451 NW 11TH ST***	***WNW 1/4 - 1/2 (0.257 mi.)***	***DG533 / 6***	***2017***
CLEMENS SITE Facility ID: 02-99-4129 Cleanup Complete: 05/22/2003	535 S 19TH ST	S 1/4 - 1/2 (0.259 mi.)	DH534 / 15	2017
MODERN FREEZING & ST Facility ID: 02-91-4151 Cleanup Complete: 06/28/1993	***925 NW 9TH***	***WNW 1/4 - 1/2 (0.260 mi.)***	***DI537 / 6***	***2020***
HEATING OIL TANK Facility ID: 02-12-1537 Cleanup Complete: 01/08/2013	***1505 NW 11TH ST***	***WNW 1/4 - 1/2 (0.261 mi.)***	***DG539 / 6***	***2021***
HEATING OIL TANK Facility ID: 02-15-0759 Cleanup Complete: 07/31/2015	***1440 SE VICA WAY***	***E 1/4 - 1/2 (0.262 mi.)***	***540 / 12***	***2022***
HEATING OIL TANK Facility ID: 02-15-1429 Cleanup Complete: 11/02/2015	***1340 NW 11TH ST***	***W 1/4 - 1/2 (0.262 mi.)***	***DA541 / 6***	***2022***
CITY OF PHILOMATH Facility ID: 02-90-4015	***401 S 16TH***	***S 1/4 - 1/2 (0.264 mi.)***	***DK544 / 14***	***2026***

Cleanup Complete: 09/30/2003				
HEATING OIL TANK Facility ID: 02-01-6896 Cleanup Complete: 10/12/2001	***221 SW 9TH***	***WNW 1/4 - 1/2 (0.264 mi.)***	***545 / 12***	***2026***
HEATING OIL TANK Facility ID: 02-18-1030 Cleanup Complete: 08/05/2020	445 NW 9TH ST	WNW 1/4 - 1/2 (0.265 mi.)	546 / 6	2027
HEATING OIL TANK Facility ID: 02-91-4076 Cleanup Complete: 03/17/1993	***135 NW 9TH***	***WNW 1/4 - 1/2 (0.268 mi.)***	***547 / 6***	***2027***
HEATING OIL TANK Facility ID: 02-06-1724 Cleanup Complete: 11/15/2006	***1418 NW 11TH ST***	***W 1/4 - 1/2 (0.270 mi.)***	***DD548 / 6***	***2027***
HEATING OIL TANK Facility ID: 20-11-0417	1448 NW 11TH ST	W 1/4 - 1/2 (0.277 mi.)	DG549 / 6	2028
GUSTAFSON, LEE Facility ID: 02-01-8530 Cleanup Complete: 12/28/2001	***925 NW BUCHANAN***	***WSW 1/4 - 1/2 (0.279 mi.)***	***DL550 / 6***	***2028***
FORMER SMITH PAINT & Facility ID: 02-00-4121 Cleanup Complete: 01/30/2001	***908 NW 9TH ST***	***WNW 1/4 - 1/2 (0.280 mi.)***	***DM551 / 6***	***2029***
HEATING OIL TANK Facility ID: 02-02-1134 Cleanup Complete: 03/03/2003	***1204 MAIN STREET***	***W 1/4 - 1/2 (0.283 mi.)***	***DJ553 / 14***	***2030***
HEATING OIL TANK Facility ID: 02-11-0368 Cleanup Complete: 05/10/2011	***1500 NW 11TH ST***	***WNW 1/4 - 1/2 (0.283 mi.)***	***DG554 / 6***	***2031***
ADAMSON, STEVE Facility ID: 02-00-4091 Cleanup Complete: 01/31/2001	902 SW 11TH ST	WNW 1/4 - 1/2 (0.287 mi.)	DN556 / 12	2032
HEATING OIL TANK Facility ID: 02-00-5947 Cleanup Complete: 10/27/2000	1120 NW GRANT	W 1/4 - 1/2 (0.291 mi.)	DO557 / 6	2032
HEATING OIL TANK Facility ID: 02-15-0222 Cleanup Complete: 03/16/2015	***1510 NW 11TH ST***	***WNW 1/4 - 1/2 (0.291 mi.)***	***558 / 6***	***2033***
HEATING OIL TANK Facility ID: 02-13-1148 Cleanup Complete: 08/30/2013	***1529 NW 11TH ST***	***WNW 1/4 - 1/2 (0.294 mi.)***	***DP560 / 6***	***2050***
HEATING OIL TANK Facility ID: 02-04-1215 Cleanup Complete: 06/08/2007	***1331 NW 12TH ST***	***W 1/4 - 1/2 (0.295 mi.)***	***DQ561 / 6***	***2050***
HEATING OIL TANK Facility ID: 02-00-5958 Cleanup Complete: 11/06/2000	***1327 NW 12TH ST***	***W 1/4 - 1/2 (0.296 mi.)***	***DQ562 / 6***	***2051***
HEATING OIL TANK Facility ID: 02-96-7017 Cleanup Complete: 05/20/1996	***1323 NW 12TH***	***W 1/4 - 1/2 (0.297 mi.)***	***DQ563 / 6***	***2051***
HEATING OIL TANK	***960 NW BUCHANAN AVE***	***WSW 1/4 - 1/2 (0.298 mi.)***	***DL564 / 6***	***2052***

Facility ID: 02-13-1338 Cleanup Complete: 10/14/2013				
HEATING OIL TANK Facility ID: 02-20-0970 Cleanup Complete: 02/23/2021	1019 NW BUCHANAN AVE	WSW 1/4 - 1/2 (0.298 mi.)	DL566 / 6	2062
HEATING OIL TANK Facility ID: 02-03-0739 Cleanup Complete: 06/05/2003	320 NW 9TH AVE	WNW 1/4 - 1/2 (0.299 mi.)	DR567 / 6	2062
MINIT LUBE (SUPER LU Facility ID: 02-89-4049	855 CIRCLE BLVD	WNW 1/4 - 1/2 (0.299 mi.)	568 / 3	2062
HEATING OIL TANK Facility ID: 02-19-0045 Cleanup Complete: 01/29/2019	***1130 NW BECA AVE***	***WSW 1/4 - 1/2 (0.300 mi.)***	***569 / 6***	***2063***
BACO WAREHOUSE PROPE Facility ID: 02-99-4056 Cleanup Complete: 07/13/2001	960 SW WASHINGTON ST	WNW 1/4 - 1/2 (0.300 mi.)	DS570 / 12	2063
CORVALLIS ARMORY Facility ID: 02-01-5143 Cleanup Complete: 03/15/2001	***1315 SW E AVE***	***W 1/4 - 1/2 (0.304 mi.)***	***572 / 12***	***2064***
HEATING OIL TANK Facility ID: 02-96-4159	***1547 NW 11TH STREET***	***WNW 1/4 - 1/2 (0.307 mi.)***	***DP573 / 6***	***2065***
HEATING OIL TANK Facility ID: 02-00-5235 Cleanup Complete: 08/23/2000	1524 NW 11TH STREET	WNW 1/4 - 1/2 (0.308 mi.)	DP574 / 6	2065
HEATING OIL TANK Facility ID: 02-13-0653 Cleanup Complete: 08/14/2013	1453 NW 12TH ST	W 1/4 - 1/2 (0.310 mi.)	DT575 / 6	2066
HEATING OIL TANK Facility ID: 02-02-0183 Cleanup Complete: 07/11/2002	***1344 NW 12TH AVE***	***W 1/4 - 1/2 (0.320 mi.)***	***DO576 / 6***	***2066***
HEATING OIL TANK Facility ID: 02-12-0038 Cleanup Complete: 02/28/2012	***335 NW 10TH ST***	***WNW 1/4 - 1/2 (0.324 mi.)***	***DR577 / 6***	***2066***
HEATING OIL TANK Facility ID: 02-16-0736 Cleanup Complete: 07/22/2016	***837 NW 10TH ST***	***WNW 1/4 - 1/2 (0.326 mi.)***	***DU578 / 6***	***2067***
HEATING OIL TANK Facility ID: 02-19-1091	***821 NW 10TH ST***	***WNW 1/4 - 1/2 (0.326 mi.)***	***DU579 / 6***	***2067***
HEATING OIL TANK Facility ID: 02-18-1218 Cleanup Complete: 03/01/2019	***1448 NW 12TH ST***	***W 1/4 - 1/2 (0.332 mi.)***	***DT580 / 6***	***2068***
WILSON ELEMENTARY Facility ID: 02-21-0705 Cleanup Complete: 10/28/2021	***2701 NW SATINWOOD ST***	***WNW 1/4 - 1/2 (0.333 mi.)***	***581 / 3***	***2068***
HEATING OIL TANK Facility ID: 02-06-1432 Cleanup Complete: 09/13/2006	***1460 NW 12TH ST***	***WNW 1/4 - 1/2 (0.337 mi.)***	***DT582 / 6***	***2069***
HEATING OIL TANK Facility ID: 02-92-4248	***1500 NW 12TH***	***WNW 1/4 - 1/2 (0.341 mi.)***	***DV583 / 6***	***2069***
HEATING OIL TANK	***1520 NW 12TH ST***	***WNW 1/4 - 1/2 (0.350 mi.)***	***DV585 / 6***	***2071***

Facility ID: 02-21-0722 Cleanup Complete: 09/03/2021				
HEATING OIL TANK Facility ID: 02-11-0668 Cleanup Complete: 11/10/2011	***1225 NW GRANT AVE***	***W 1/4 - 1/2 (0.350 mi.)***	***586 / 6***	***2071***
HEATING OIL TANK Facility ID: 02-11-0790 Cleanup Complete: 08/22/2011	***1301 NW DIXON ST***	***W 1/4 - 1/2 (0.354 mi.)***	***587 / 6***	***2072***
HEATING OIL TANK Facility ID: 02-03-0923	***1449 NW DIXON***	***W 1/4 - 1/2 (0.367 mi.)***	***DW588 / 6***	***2072***
HEATING OIL TANK Facility ID: 02-06-0554 Cleanup Complete: 06/15/2006	***129 NW 11TH ST***	***WNW 1/4 - 1/2 (0.375 mi.)***	***590 / 6***	***2083***
HEATING OIL TANK Facility ID: 02-04-1732 Cleanup Complete: 09/21/2004	***1344 NW DIXON***	***W 1/4 - 1/2 (0.375 mi.)***	***DX591 / 6***	***2084***
HEATING OIL TANK Facility ID: 02-04-1608 Cleanup Complete: 09/03/2004	***1336 NW DIXON***	***W 1/4 - 1/2 (0.376 mi.)***	***DX592 / 6***	***2084***
CORNERSTONE PKA OPEN Facility ID: 02-91-4168 Facility ID: 02-08-0110 Cleanup Complete: 05/08/2009	***1445 SE CRYSTAL LAKE***	***E 1/4 - 1/2 (0.384 mi.)***	***DY594 / 12***	***2086***
HEATING OIL TANK Facility ID: 02-16-0981 Cleanup Complete: 08/19/2016	***1210 NW GARFIELD AVE***	***WNW 1/4 - 1/2 (0.386 mi.)***	***597 / 6***	***2089***
HOLLINGSWORTH & VOSE Facility ID: 02-95-4079 Facility ID: 02-15-0569 Cleanup Complete: 05/13/1996 Cleanup Complete: 10/27/2022	***1551 SE CRYSTAL LAKE***	***E 1/4 - 1/2 (0.386 mi.)***	***DZ600 / 12***	***2091***
XRS INC HOT Facility ID: 02-01-6877 Cleanup Complete: 12/14/2001	***1442 NW DIXON ST***	***W 1/4 - 1/2 (0.389 mi.)***	***DW601 / 6***	***2211***
ENOCH SKIRVIN & SONS Facility ID: 02-90-4241 Cleanup Complete: 11/16/1990	***500 S 13TH ST***	***SW 1/4 - 1/2 (0.390 mi.)***	***EA603 / 14***	***2212***
HEATING OIL TANK Facility ID: 02-05-1675 Cleanup Complete: 08/10/2005	***1452 NW DIXON ST***	***W 1/4 - 1/2 (0.392 mi.)***	***DW604 / 6***	***2213***
HEATING OIL TANK Facility ID: 02-05-2035 Cleanup Complete: 11/07/2005	***836 NW 11 TH ST***	***WNW 1/4 - 1/2 (0.396 mi.)***	***605 / 6***	***2213***
MCNESBY & AUBRY INC Facility ID: 02-06-0529 Cleanup Complete: 06/07/2006	***1375 SW A AVE***	***WNW 1/4 - 1/2 (0.428 mi.)***	***EB608 / 12***	***2223***
HEATING OIL TANK Facility ID: 02-20-0742 Cleanup Complete: 10/05/2020	***1225 NW BUCHANAN AVE***	***WSW 1/4 - 1/2 (0.428 mi.)***	***610 / 6***	***2224***
HEATING OIL TANK	721 NW 12TH STREET	WNW 1/4 - 1/2 (0.429 mi.)	611 / 6	2225

Facility ID: 02-00-5066 Cleanup Complete: 01/29/2001				
HEATING OIL TANK Facility ID: 02-04-1643 Cleanup Complete: 10/19/2004	***1320 NW 13TH ST***	***W 1/4 - 1/2 (0.433 mi.)***	***EC612 / 6***	***2225***
HEATING OIL TANK Facility ID: 02-03-2282 Cleanup Complete: 02/26/2004	***1310 NW 13TH STREET***	***W 1/4 - 1/2 (0.434 mi.)***	***EC613 / 6***	***2225***
HEATING OIL TANK Facility ID: 02-14-1247 Cleanup Complete: 10/27/2014	***1310 NW BECA AVE***	***W 1/4 - 1/2 (0.447 mi.)***	***614 / 6***	***2226***
HEATING OIL TANK Facility ID: 02-07-0003 Cleanup Complete: 09/27/2016	***130 NW 12TH ST***	***WNW 1/4 - 1/2 (0.449 mi.)***	***615 / 6***	***2226***
HEATING OIL TANK Facility ID: 02-19-0001 Cleanup Complete: 01/30/2019	520 NW 12TH ST	WNW 1/4 - 1/2 (0.454 mi.)	616 / 6	2227
HEATING OIL TANK Facility ID: 02-06-1374 Cleanup Complete: 04/02/2007	***744 NW 12TH ST***	***WNW 1/4 - 1/2 (0.456 mi.)***	***617 / 6***	***2227***
HEATING OIL TANK Facility ID: 02-13-1076 Cleanup Complete: 09/11/2013	***1351 SW WASHINGTON S***	***WNW 1/4 - 1/2 (0.457 mi.)***	***618 / 12***	***2228***
STARKER FOREST INC Facility ID: 02-93-4189 Cleanup Complete: 04/28/2010	***7240 SW PHILOMATH BL***	***E 1/4 - 1/2 (0.459 mi.)***	***ED619 / 15***	***2228***
HEATING OIL TANK Facility ID: 02-21-0348 Cleanup Complete: 06/11/2021	***1345 NW 14TH ST***	***W 1/4 - 1/2 (0.463 mi.)***	***EE621 / 6***	***2230***
HEATING OIL TANK Facility ID: 02-04-1998 Cleanup Complete: 06/08/2007	1399 NW 14TH ST	W 1/4 - 1/2 (0.464 mi.)	622 / 6	2231
HEATING OIL TANK Facility ID: 02-03-1603 Cleanup Complete: 12/14/2004	545 NW 13TH STREET	WNW 1/4 - 1/2 (0.477 mi.)	623 / 6	2231
CHRISTIAN, CHRIS Facility ID: 02-01-5875 Cleanup Complete: 07/18/2001	***1320 NW 14TH ST***	***W 1/4 - 1/2 (0.488 mi.)***	***EE625 / 6***	***2243***
HEATING OIL TANK Facility ID: 02-17-0135	***1210 NW 14TH ST***	***WSW 1/4 - 1/2 (0.495 mi.)***	***627 / 6***	***2245***

Lists of state and tribal registered storage tanks

OR UST: Underground Storage Tank Database

A review of the OR UST list, as provided by EDR, and dated 10/02/2023 has revealed that there are 67 OR UST sites within approximately 0.25 miles of the requested target property.

EXECUTIVE SUMMARY

Site	Address	Direction / Distance	Map ID / Focus Map(s)	Page
CORVALLIS 76 #25 Facility ID: 8177	***480 SW 4TH STREET***	***WNW 0 - 1/8 (0.012 mi.)***	***R154 / 12***	***348***
BALL PROPERTIES LLC Facility ID: 9191	***516 SW 4TH ST***	***WNW 0 - 1/8 (0.012 mi.)***	***R157 / 12***	***351***
TRUAX CORPORATION #2 Facility ID: 975	***300 SW 4TH ST***	***WNW 0 - 1/8 (0.012 mi.)***	***O165 / 12***	***407***
FORMER GAS STATION Facility ID: 12607	600 SW 3RD ST	WNW 0 - 1/8 (0.012 mi.)	AF171 / 12	438
LONNIE'S EXXON Facility ID: 9774	545 SW 3RD ST	ESE 0 - 1/8 (0.013 mi.)	AG177 / 12	452
UNOCAL 0748 Facility ID: 923	***429 SW 3RD ST***	***ESE 0 - 1/8 (0.013 mi.)***	***Q179 / 12***	***454***
TRUAX CORPORATION #2 Facility ID: 6948	245 NW 3RD STREET	ESE 0 - 1/8 (0.013 mi.)	I184 / 6	461
CORVALLIS HWY 99 SHE Facility ID: 7156	***1680 SW 3RD ST***	***W 0 - 1/8 (0.013 mi.)***	***V192 / 12***	***493***
FIRESTONE #4832 - 01 Facility ID: 8256	***385 SW 3RD ST***	***ESE 0 - 1/8 (0.013 mi.)***	***AK195 / 12***	***495***
FORD NEW HOLLAND INC Facility ID: 1637	***2625 SE 3RD ST***	***E 0 - 1/8 (0.013 mi.)***	***AH197 / 18***	***498***
CARSON CORVALLIS Facility ID: 8547	***1260 SW 3RD ST***	***W 0 - 1/8 (0.014 mi.)***	***U205 / 12***	***511***
JERRYS PRECISION MUF Facility ID: 9502	***415 NW 3RD ST***	***ESE 0 - 1/8 (0.015 mi.)***	***F208 / 6***	***520***
CHARLES SWEETNEY TRU Facility ID: 8172	116 S 19TH	S 0 - 1/8 (0.015 mi.)	AB211 / 15	522
MAIN STREET MARKET 6 Facility ID: 11523	1830 MAIN STREET	S 0 - 1/8 (0.015 mi.)	AB213 / 15	523
ANYTHING PRINTABLE Facility ID: 12211	***215 NW 4TH ST***	***ESE 0 - 1/8 (0.015 mi.)***	***K216 / 6***	***525***
TRUAX CORPORATION CC Facility ID: 4438	***1914 MAIN ST***	***S 0 - 1/8 (0.016 mi.)***	***AL220 / 15***	***528***
PHILOMATH TOWNE PUMP Facility ID: 5264	***1841 MAIN***	***N 0 - 1/8 (0.016 mi.)***	***AB224 / 15***	***533***
HELD PONTIAC COMPANY Facility ID: 3167	***257 NW VAN BUREN ST***	***ESE 0 - 1/8 (0.017 mi.)***	***I235 / 6***	***556***
TAYLOR, ROY & MARIET Facility ID: 9457	1808 E MAIN	S 0 - 1/8 (0.018 mi.)	AN239 / 14	559
PHILLIPS 66 COMPANY Facility ID: 7046	240 N 3RD	SW 0 - 1/8 (0.019 mi.)	AM242 / 6	560
TRUAX CORPORATION Facility ID: 9190	***2651 MAIN ST***	***NNW 0 - 1/8 (0.020 mi.)***	***AO246 / 15***	***563***
M E WOODCOCK & SONS Facility ID: 10958	VAN BUREN BETWEEN 1S	NE 0 - 1/8 (0.024 mi.)	248 / 6	564
CORVALLIS TESORO #20	***2635 NW 9TH ST***	***WNW 0 - 1/8 (0.034 mi.)***	***AQ255 / 4***	***590***

Facility ID: 4906				
CORVALLIS FIRE DEPAR Facility ID: 4723	465 NW VAN BUREN	WNW 0 - 1/8 (0.037 mi.)	AR260 / 6	597
PUMILITE - CORVALLIS Facility ID: 9288	325 NE CIRCLE BLVD	ESE 0 - 1/8 (0.043 mi.)	AV269 / 3	624
WILSON MOTORS Facility ID: 75	1105 NW 5TH ST	WNW 0 - 1/8 (0.044 mi.)	AW271 / 6	639
PHILOMATH FOREST PRO Facility ID: 7274	***617 GREEN RD***	***SSE 0 - 1/8 (0.048 mi.)***	***283 / 15***	***750***
LENCH, DAN Facility ID: 11167	***1409 NW 9TH ST***	***W 0 - 1/8 (0.055 mi.)***	***AY286 / 6***	***755***
WEISGERBER, HERBERT Facility ID: 2108	***3664 SW 3RD ST***	***SSW 0 - 1/8 (0.056 mi.)***	***AZ293 / 18***	***764***
SPECIAL OCCASIONS Facility ID: 12209	***1435 NW 9TH ST***	***WNW 0 - 1/8 (0.057 mi.)***	***BA297 / 6***	***767***
KEN FISHER AUTO & TR Facility ID: 1810	2645 SE 3RD ST	E 0 - 1/8 (0.058 mi.)	BB299 / 18	768
FRED MEYER FUEL #070 Facility ID: 12432 Facility ID: 12451	***1535 NW 9TH ST***	***WNW 0 - 1/8 (0.060 mi.)***	***BD305 / 6***	***784***
JOHN & PHIL'S TOYOTA Facility ID: 9661	***800 NW 5TH ST***	***WNW 0 - 1/8 (0.063 mi.)***	***AT311 / 6***	***852***
CORVALLIS DISPOSAL C Facility ID: 4950	***110 NE WALNUT BLVD***	***ESE 0 - 1/8 (0.064 mi.)***	***BE315 / 4***	***878***
U-HAUL CENTER OF COR Facility ID: 3806	***1050 NW 5TH ST***	***WNW 0 - 1/8 (0.067 mi.)***	***BG320 / 6***	***886***
TRUAX CORPORATION #2 Facility ID: 3559	***1450 NW 9TH ST***	***WNW 0 - 1/8 (0.081 mi.)***	***BA340 / 6***	***960***
TRUAX TOWNE PUMP CC# Facility ID: 3544	***2108 NW 9TH***	***WNW 0 - 1/8 (0.082 mi.)***	***BM346 / 3***	***1005***
UNIVERSITY MOTORS Facility ID: 9090	2150 NW 9TH ST	WNW 0 - 1/8 (0.082 mi.)	BC351 / 3	1032
PEPSI COLA BOTTLING Facility ID: 5274	2636 NE BELVUE ST	ESE 0 - 1/8 (0.087 mi.)	BN357 / 4	1063
ODOT PROPERTY Facility ID: 12074	***715 NE 2ND STREET***	***NE 0 - 1/8 (0.088 mi.)***	***BO361 / 6***	***1074***
DUMONT DIST CO Facility ID: 6605	550 NW FILLMORE ST	WNW 0 - 1/8 (0.089 mi.)	BP362 / 6	1074
CHEVRON USA INC #990 Facility ID: 509	***1340 NW 9TH ST***	***W 0 - 1/8 (0.090 mi.)***	***BH365 / 6***	***1082***
GOOD SAMARITAN HOSPI Facility ID: 5162	***3600 NW SAMARITAN DR***	***NW 0 - 1/8 (0.091 mi.)***	***BQ372 / 4***	***1219***
JACKSONS FOOD STORE Facility ID: 1595	***1334 NW 9TH ST***	***W 0 - 1/8 (0.095 mi.)***	***BH377 / 6***	***1228***
FINSTAD HEATING & SH Facility ID: 2827	2940 SW 3RD	W 0 - 1/8 (0.095 mi.)	BR378 / 18	1229
LUKENS ESTATE	***560 SW B AVE***	***WNW 0 - 1/8 (0.098 mi.)***	***BT383 / 12***	***1248***

Facility ID: 11321				
PACIFIC POWER & LIGH Facility ID: 7311	1325 N 9TH ST	WSW 0 - 1/8 (0.099 mi.)	BV388 / 6	1269
CITY INDUSTRIAL CENT Facility ID: 11368	***249 SW AVERY AVE***	***W 0 - 1/8 (0.106 mi.)***	***BX396 / 12***	***1292***
PHILOMATH CHEVRON #2 Facility ID: 7899	***1414 MAIN ST***	***W 1/8 - 1/4 (0.130 mi.)***	***CD419 / 14***	***1507***
MAYFLOWER CONTRACT S Facility ID: 2006	***945 NW HAYES***	***WNW 1/8 - 1/4 (0.132 mi.)***	***CE423 / 6***	***1511***
POWER OF CORVALLIS, Facility ID: 2975	***705 NW BUCHANAN AVE***	***W 1/8 - 1/4 (0.134 mi.)***	***CF426 / 6***	***1543***
RIVERVIEW MARINA Facility ID: 3730	781 NE 2ND ST	ESE 1/8 - 1/4 (0.139 mi.)	CH430 / 6	1574
BENTON COUNTY PUBLIC Facility ID: 6478	***360 SW AVERY AVE***	***W 1/8 - 1/4 (0.145 mi.)***	***CI436 / 12***	***1586***
TRUAX CORPORATION CC Facility ID: 4446	***1250 NW 9TH ST***	***WSW 1/8 - 1/4 (0.145 mi.)***	***CC439 / 6***	***1638***
HOLLINGSWORTH & VOSE Facility ID: 12486	1115 SE CRYSTAL LAKE	E 1/8 - 1/4 (0.147 mi.)	CJ444 / 12	1690
CORVALLIS MOVING & S Facility ID: 2520	535 SW 7TH	WNW 1/8 - 1/4 (0.154 mi.)	CL448 / 12	1695
CORVALLIS SECTION Facility ID: 4694	7TH & WASHINGTON AVE	WNW 1/8 - 1/4 (0.166 mi.)	CM453 / 12	1699
RIDENOUR OIL CO INC Facility ID: 10394	301 N 15TH	N 1/8 - 1/4 (0.178 mi.)	CP462 / 14	1718
INDUSTRIAL WELDING S Facility ID: 11277	***730 NE CIRCLE BLVD***	***ESE 1/8 - 1/4 (0.179 mi.)***	***CK466 / 4***	***1733***
SPEC INDUSTRIES INC Facility ID: 6401	410 SW WAKE ROBIN AV	W 1/8 - 1/4 (0.184 mi.)	CT472 / 18	1777
COMMERCIAL PROPERTY- Facility ID: 12563	1348 MAIN ST.	W 1/8 - 1/4 (0.185 mi.)	CU477 / 14	1780
CORVALLIS, CITY OF - Facility ID: 2032	***1304 NE 2ND ST***	***E 1/8 - 1/4 (0.198 mi.)***	***CX488 / 6***	***1847***
CUMMINGS TRANSFER Facility ID: 9198	475 SW WAKE ROBIN AV	W 1/8 - 1/4 (0.209 mi.)	CT493 / 18	1856
PIONEER TELEPHONE CO Facility ID: 2139	***1304 MAIN ST***	***W 1/8 - 1/4 (0.212 mi.)***	***CU497 / 14***	***1860***
EVANITE FIBER CORP Facility ID: 3595 Facility ID: 53	***1185 SE CRYSTAL LAKE***	***E 1/8 - 1/4 (0.214 mi.)***	***CY505 / 12***	***1979***
CORVALLIS DENTAL LAB Facility ID: 3545	126 8TH ST	WNW 1/8 - 1/4 (0.230 mi.)	CZ509 / 6	1990
FRED PRICE FUEL COMP Facility ID: 8870	842 NW BUCHANAN AVE	WSW 1/8 - 1/4 (0.245 mi.)	DB520 / 6	2006

EXECUTIVE SUMMARY

OR AST: Aboveground Storage Tanks

A review of the OR AST list, as provided by EDR, and dated 10/25/2023 has revealed that there are 26 OR AST sites within approximately 0.25 miles of the requested target property.

Site	Address	Direction / Distance	Map ID / Focus Map(s)	Page
B & R WRECKING AND T Facility Id: 35622	***3065 SE 3RD ST***	***E 0 - 1/8 (0.012 mi.)***	***AE159 / 18***	***355***
FAST LUBES OF WENATC Facility Id: 58888	***855 NW CIRCLE BLVD***	***WNW 0 - 1/8 (0.024 mi.)***	***A249 / 3***	***565***
AAMCO TRANSMISSIONS Facility Id: 15932 Facility Id: 015932	***805 NW 5TH ST***	***WNW 0 - 1/8 (0.038 mi.)***	***AT262 / 6***	***598***
DELS FARM SUPPLY Facility Id: 125314 Facility Id: 63270	***2606 MAIN ST***	***SSE 0 - 1/8 (0.040 mi.)***	***AU265 / 15***	***611***
WILSON MOTORS Facility Id: 37258	***1105 NW 5TH ST***	***WNW 0 - 1/8 (0.044 mi.)***	***AW273 / 6***	***653***
FRED MEYER FUEL #070 Facility Id: 121244	***1535 NW 9TH ST***	***WNW 0 - 1/8 (0.060 mi.)***	***BD305 / 6***	***784***
317710048 - T-PLUS S Facility Id: 37306	***800 NW 5TH ST***	***WNW 0 - 1/8 (0.063 mi.)***	***AT309 / 6***	***821***
CORVALLIS DISPOSAL C Facility Id: 051634	***110 NE WALNUT***	***ESE 0 - 1/8 (0.064 mi.)***	***BE313 / 4***	***855***
CORVALLIS DISPOSAL Facility Id: 51634	110 NE WALNUT BLVD B	ESE 0 - 1/8 (0.064 mi.)	BE314 / 4	871
U-HAUL CENTER OF COR Facility Id: 20523	***1050 NW 5TH ST***	***WNW 0 - 1/8 (0.067 mi.)***	***BG320 / 6***	***886***
TRUAX CORPORATION #2 Facility Id: 23676	***1450 NW 9TH ST***	***WNW 0 - 1/8 (0.081 mi.)***	***BA340 / 6***	***960***
UNIVERSITY HONDA Facility Id: 37539	***2150 NW 9TH ST***	***WNW 0 - 1/8 (0.082 mi.)***	***BC350 / 3***	***1019***
PEPSI BEVERAGES COMP Facility Id: 7498	***2636 NE BELVUE***	***ESE 0 - 1/8 (0.087 mi.)***	***BN355 / 4***	***1047***
HOLLINGSWORTH & VOSE Facility Id: 019177	***1030 SE CRYSTAL LAKE***	***E 0 - 1/8 (0.087 mi.)***	***358 / 12***	***1063***
GOOD SAMARITAN HOSPI Facility Id: 21272	***3600 NW SAMARITAN DR***	***NW 0 - 1/8 (0.091 mi.)***	***BQ370 / 4***	***1093***
PHILOMATH RENTAL LLC Facility Id: 114213	432 N LANDMARK DR DR	NNW 0 - 1/8 (0.105 mi.)	393 / 15	1282
AT&T CORP - ORF118 Facility Id: 21035	***900 NE 2ND ST***	***ESE 0 - 1/8 (0.124 mi.)***	***CB404 / 6***	***1428***
CITY OF CORVALLIS Facility Id: 22218	1245 NE 3RD ST NE	E 0 - 1/8 (0.125 mi.)	BS407 / 6	1442
PHILOMATH CHEVRON Facility Id: 105259	***1414 MAIN ST***	***W 1/8 - 1/4 (0.130 mi.)***	***CD418 / 14***	***1493***
POWER OF CORVALLIS, Facility Id: 37242	***705 NW BUCHANAN AVE***	***W 1/8 - 1/4 (0.134 mi.)***	***CF426 / 6***	***1543***
PRECISION MEASUREMEN	***3665 SW DESCHUTES ST***	***SW 1/8 - 1/4 (0.136 mi.)***	***427 / 18***	***1559***

Facility Id: 48418				
BENTON COUNTY PUBLIC Facility Id: 17699	***360 SW AVERY AVE***	***W 1/8 - 1/4 (0.145 mi.)***	***CI436 / 12***	***1586***
T T T TIMBER INC Facility Id: 44834	***301 N 15TH ST***	***N 1/8 - 1/4 (0.178 mi.)***	***CP464 / 14***	***1719***
FOSTER FARMS Facility Id: 4769	***855 NW 8TH ST***	***WNW 1/8 - 1/4 (0.196 mi.)***	***485 / 6***	***1808***
CORVALLIS CITY OF Facility Id: 13383	***1304 NE SECOND ST***	***E 1/8 - 1/4 (0.198 mi.)***	***CX487 / 6***	***1830***
FIRST STUDENT, INC. Facility Id: 48477	***931 NW REIMAN AVENUE***	***WNW 1/8 - 1/4 (0.234 mi.)***	***511 / 6***	***1990***

State and tribal institutional control / engineering control registries

OR ENG CONTROLS: Engineering Controls Recorded at ESCI Sites

A review of the OR ENG CONTROLS list, as provided by EDR, and dated 09/01/2023 has revealed that there are 6 OR ENG CONTROLS sites within approximately 0.5 miles of the requested target property.

Site	Address	Direction / Distance	Map ID / Focus Map(s)	Page
MAYBERRY STREET STUD Site Id: 3769	***DEBORD ST. TO CHESTE***	***E 0 - 1/8 (0.034 mi.)***	***AI254 / 12***	***580***
CAMPBELL'S ONE-HOUR Site Id: 5656	***1335 NW 9TH ST.***	***W 0 - 1/8 (0.067 mi.)***	***BH324 / 6***	***906***
CONSUMERS POWER INC. Site Id: 2092	***SW CORNER OF NW 9TH***	***WNW 0 - 1/8 (0.082 mi.)***	***BL344 / 3***	***972***
BOTTGER PROPERTY Site Id: 1919	***901 NE SECOND ST***	***ESE 1/8 - 1/4 (0.145 mi.)***	***CB441 / 6***	***1640***
EVANITE FIBER CORP. Site Id: 40	***1115 SE CRYSTAL LAKE***	***E 1/8 - 1/4 (0.147 mi.)***	***CJ442 / 12***	***1658***
ALLEN STREET STUDY A Site Id: 3521	***1420 TO 1540 SW ALLE***	***W 1/8 - 1/4 (0.237 mi.)***	***514 / 12***	***1994***

OR INST CONTROL: Institutional Controls Recorded at ESCI Sites

A review of the OR INST CONTROL list, as provided by EDR, and dated 09/01/2023 has revealed that there are 7 OR INST CONTROL sites within approximately 0.5 miles of the requested target property.

Site	Address	Direction / Distance	Map ID / Focus Map(s)	Page
WAUCOMAH AUTO REPAIR Site Id: 5911	***700 NW CORNELL AVE.***	***WSW 0 - 1/8 (0.047 mi.)***	***AP279 / 6***	***687***
CAMPBELL'S ONE-HOUR Site Id: 5656	***1335 NW 9TH ST.***	***W 0 - 1/8 (0.067 mi.)***	***BH324 / 6***	***906***
CONSUMERS POWER INC. Site Id: 2092	***SW CORNER OF NW 9TH***	***WNW 0 - 1/8 (0.082 mi.)***	***BL344 / 3***	***972***
CENTURY PROPERTIES -	***SW CORNER OF NW 9TH***	***WNW 0 - 1/8 (0.082 mi.)***	***BL345 / 3***	***997***

Site Id: 3243

HIDDEN SPRINGS - TAX	***SW CORNER OF NW 9TH***	***WNW 0 - 1/8 (0.084 mi.)***	***BL353 / 3***	***1033***
Site Id: 3247				
BOTTGER PROPERTY	***901 NE SECOND ST***	***ESE 1/8 - 1/4 (0.145 mi.)***	***CB441 / 6***	***1640***
Site Id: 1919				
EVANITE FIBER CORP.	***1115 SE CRYSTAL LAKE***	***E 1/8 - 1/4 (0.147 mi.)***	***CJ442 / 12***	***1658***
Site Id: 40				

Lists of state and tribal voluntary cleanup sites

OR VCP: Voluntary Cleanup Program Sites

A review of the OR VCP list, as provided by EDR, and dated 10/04/2023 has revealed that there are 16 OR VCP sites within approximately 0.5 miles of the requested target property.

Site	Address	Direction / Distance	Map ID / Focus Map(s)	Page
B & R WRECKING AND T	***3065 SE 3RD ST***	***E 0 - 1/8 (0.012 mi.)***	***AE159 / 18***	***355***
Action: Partial No Further Action ECS Site ID: 1991 Facility Size: 10.7 acres				
JOHN'S AUTO REPAIR	***611 SW 3RD ST.***	***ESE 0 - 1/8 (0.013 mi.)***	***AF185 / 12***	***462***
Action: Site added to database Action: Site Screening recommended (EV) ECS Site ID: 3479				
WAUCOMAH AUTO REPAIR	***700 NW CORNELL AVE.***	***WSW 0 - 1/8 (0.047 mi.)***	***AP279 / 6***	***687***
Action: Consent Decree Action: Letter Agreement Action: Prospective Purchaser Agreement Action: Institutional Control ECS Site ID: 5911 Facility Size: 0.56 acre				
CORVALLIS DISPOSAL C	***110 NE WALNUT***	***ESE 0 - 1/8 (0.064 mi.)***	***BE313 / 4***	***855***
Action: Closeout activities on completed project Action: Site added to database Action: SITE EVALUATION Action: Listing Review completed Action: NEGOTIATIONS **Additional key fields are available in the Map Findings section* ECS Site ID: 1218				
CAMPBELL'S ONE-HOUR	***1335 NW 9TH ST.***	***W 0 - 1/8 (0.067 mi.)***	***BH324 / 6***	***906***
Action: Closeout activities on completed project Action: Certification of Completion Action: Prospective Purchaser Agreement Action: SITE INVESTIGATION ECS Site ID: 5656 Facility Size: Approx. 2.5 acres				
CONSUMERS POWER INC.	***SW CORNER OF NW 9TH***	***WNW 0 - 1/8 (0.082 mi.)***	***BL344 / 3***	***972***
Action: Beneficial Water Use Assessment Action: Engineering Control				

Action: Ecological Risk Assessment
Action: Site added to database
Action: FEASIBILITY STUDY
**Additional key fields are available in the Map Findings section*
ECS Site ID: 2092
Facility Size: 10.73 Acres

CENTURY PROPERTIES - ***SW CORNER OF NW 9TH*** ***WNW 0 - 1/8 (0.082 mi.)*** ***BL345 / 3*** ***997***
Action: Institutional Control
Action: PRELIMINARY ASSESSMENT EQUIVALENT
Action: Partial No Further Action
Action: Proposal for Confirmed Release List recommended
Action: Proposal for Inventory recommended
**Additional key fields are available in the Map Findings section*
ECS Site ID: 3243
Facility Size: About 4.74 Acres

HIDDEN SPRINGS - TAX ***SW CORNER OF NW 9TH*** ***WNW 0 - 1/8 (0.084 mi.)*** ***BL353 / 3*** ***1033***
Action: Institutional Control
Action: Partial No Further Action
Action: Facility proposed for Confirmed Release List
Action: Facility proposed for Inventory
Action: Listing on Confirmed Release List recommended
**Additional key fields are available in the Map Findings section*
ECS Site ID: 3247
Facility Size: 1.49

CIRCLE 9 DRY CLEANER ***960 NW CIRCLE BLVD.*** ***WNW 1/8 - 1/4 (0.128 mi.)*** ***CA413 / 3*** ***1471***
Action: Independent Cleanup Program
Action: Letter Agreement
Action: Proposal for Confirmed Release List recommended
Action: Remedial Investigation recommended (RI)
Action: VCS Waiting List
ECS Site ID: 3180
Facility Size: 0.139 acre

7TH STREET STATION ***701 SW 7TH STREET*** ***WNW 1/8 - 1/4 (0.141 mi.)*** ***434 / 12*** ***1577***
Action: Independent Cleanup Program
Action: Letter Agreement
Action: NO FURTHER STATE ACTION REQUIRED
ECS Site ID: 5723
Facility Size: 6.14 acres

BENTON COUNTY PUBLIC ***360 SW AVERY AVE*** ***W 1/8 - 1/4 (0.145 mi.)*** ***CI436 / 12*** ***1586***
Action: Site Screening recommended (EV)
ECS Site ID: 3161
Facility Size: 6.5 acres

BOTTGER PROPERTY ***901 NE SECOND ST*** ***ESE 1/8 - 1/4 (0.145 mi.)*** ***CB441 / 6*** ***1640***
Action: Engineering Control
Action: Site added to database
Action: SITE EVALUATION
Action: FEASIBILITY STUDY
Action: Institutional Control
**Additional key fields are available in the Map Findings section*
ECS Site ID: 1919
Facility Size: 0.26 acres

EVANITE FIBER CORP. ***1115 SE CRYSTAL LAKE*** ***E 1/8 - 1/4 (0.147 mi.)*** ***CJ442 / 12*** ***1658***
Action: Letter Agreement

ECS Site ID: 40
Facility Size: 35 acres

LYMAN MINING CO. ***450 SW HOPKINS AVE.*** ***W 1/8 - 1/4 (0.168 mi.)*** ***CN454 / 12*** ***1699***
Action: NO FURTHER STATE ACTION REQUIRED
Action: Closeout activities on completed project
Action: Facility delisted from Confirmed Release List
Action: REMEDIAL INVESTIGATION
Action: REMOVAL
ECS Site ID: 1250
ECS Site ID: 936
Facility Size: 2 acres

ATS SYSTEMS OREGON I ***2121 NE JACK LONDON*** ***ESE 1/4 - 1/2 (0.298 mi.)*** ***565 / 4*** ***2052***
Action: Letter Agreement
ECS Site ID: 5394
Facility Size: 10 acres (approx)

ROCHE RD DEMOLITION ***SE ROCHE RD*** ***SSE 1/4 - 1/2 (0.399 mi.)*** ***606 / 12*** ***2214***
Action: SITE EVALUATION
Action: PRELIMINARY ASSESSMENT EQUIVALENT
Action: State Expanded Preliminary Assessment recommended (XPA)
ECS Site ID: 311
Facility Size: 10 acres

Lists of state and tribal brownfield sites

OR BROWNFIELDS: Brownfields Projects

A review of the OR BROWNFIELDS list, as provided by EDR, and dated 11/01/2023 has revealed that there are 8 OR BROWNFIELDS sites within approximately 0.5 miles of the requested target property.

Site	Address	Direction / Distance	Map ID / Focus Map(s)	Page
WAUCOMAH AUTO REPAIR	***700 NW CORNELL AVE.***	***WSW 0 - 1/8 (0.047 mi.)***	***AP279 / 6***	***687***
Status: Institutional Control envid: 5911				
CAMPBELL'S ONE-HOUR	***1335 NW 9TH ST.***	***W 0 - 1/8 (0.067 mi.)***	***BH324 / 6***	***906***
Status: Institutional Control envid: 5656				
CONSUMERS POWER INC.	***SW CORNER OF NW 9TH***	***WNW 0 - 1/8 (0.082 mi.)***	***BL344 / 3***	***972***
Status: Institutional Control envid: 2092				
CENTURY PROPERTIES -	***SW CORNER OF NW 9TH***	***WNW 0 - 1/8 (0.082 mi.)***	***BL345 / 3***	***997***
Status: Institutional Control envid: 3243				
HIDDEN SPRINGS - TAX	***SW CORNER OF NW 9TH***	***WNW 0 - 1/8 (0.084 mi.)***	***BL353 / 3***	***1033***
Status: Institutional Control envid: 3247				
CIRCLE 9 DRY CLEANER	***960 NW CIRCLE BLVD.***	***WNW 1/8 - 1/4 (0.128 mi.)***	***CA413 / 3***	***1471***
Status: NO FURTHER STATE ACTION REQUIRED envid: 3180				
BOTTGER PROPERTY	***901 NE SECOND ST***	***ESE 1/8 - 1/4 (0.145 mi.)***	***CB441 / 6***	***1640***

Status: No Further Action (Conditional)
envid: 1919

EVANITE FIBER CORP. Status: Consent Order envid: 40	***1115 SE CRYSTAL LAKE***	***E 1/8 - 1/4 (0.147 mi.)***	***CJ442 / 12***	***1658***

ADDITIONAL ENVIRONMENTAL RECORDS

Local Brownfield lists

US BROWNFIELDS: A Listing of Brownfields Sites

A review of the US BROWNFIELDS list, as provided by EDR, and dated 08/15/2023 has revealed that there are 5 US BROWNFIELDS sites within approximately 0.5 miles of the requested target property.

Site	Address	Direction / Distance	Map ID / Focus Map(s)	Page
2580-2610 SW 3RD ST Cleanup Completion Date: -	2580 - 2610 SW 3RD S	W 0 - 1/8 (0.012 mi.)	170 / 18	416
CORVALLIS AUCTION YA Cleanup Completion Date: -	2415 AND 2535 SE 3RD	E 0 - 1/8 (0.013 mi.)	AH186 / 18	464
NEW HOLLAND Cleanup Completion Date: -	2625 SE 3RD STREET	E 0 - 1/8 (0.013 mi.)	AH198 / 18	499
PHILOMATH - WILLAMET Cleanup Completion Date: -	126 13TH ST S	W 1/4 - 1/2 (0.263 mi.)	DJ542 / 14	2023
19TH STREET PHILOMAT Cleanup Completion Date: -	***19TH STREET***	***NNW 1/4 - 1/2 (0.480 mi.)***	***624 / 9***	***2231***

Other Ascertainable Records

RCRA NonGen / NLR: RCRA - Non Generators / No Longer Regulated

A review of the RCRA NonGen / NLR list, as provided by EDR, and dated 12/04/2023 has revealed that there are 25 RCRA NonGen / NLR sites within approximately 0.25 miles of the requested target property.

Site	Address	Direction / Distance	Map ID / Focus Map(s)	Page
FRANKLIN CHEVRON FOO EPA ID:: ORD987188497	300 SW 4TH ST	WNW 0 - 1/8 (0.012 mi.)	O167 / 12	410
WILLAMETTE IND INC P EPA ID:: ORD000410472	2353 E MAIN	NNW 0 - 1/8 (0.012 mi.)	Z175 / 15	448
SHELL OIL PRODUCTS U EPA ID:: ORQ000025099	***1680 SW 3RD ST***	***W 0 - 1/8 (0.013 mi.)***	***V188 / 12***	***483***
KELLY'S BODY SHOP EPA ID:: ORSTATE03842	1731 MAIN ST	N 0 - 1/8 (0.014 mi.)	AJ206 / 14	517
KEN PASTEGA	200 NW VAN BUREN AVE	W 0 - 1/8 (0.016 mi.)	AM231 / 6	546

EPA ID:: ORSTATE08947				
G & R BODY SHOP EPA ID:: ORSTATE08571	2408 MAIN ST	SSE 0 - 1/8 (0.017 mi.)	Z234 / 15	553
LEHNERT PRINTING & O EPA ID:: ORD009041617	***451 SW MADISON AVE***	***WNW 0 - 1/8 (0.031 mi.)***	***253 / 12***	***578***
MAIN AUTO BODY EPA ID:: ORD982659609	***210 NW 2ND ST***	***ESE 0 - 1/8 (0.048 mi.)***	***AX281 / 6***	***741***
ABNEY WIESGERBER PRO EPA ID:: ORQ000003632	***3664 SW 3RD ST***	***SSW 0 - 1/8 (0.056 mi.)***	***AZ291 / 18***	***759***
ODEQ 180 NW 5TH ST D EPA ID:: ORD981774250	180 NW 5TH ST	WNW 0 - 1/8 (0.066 mi.)	317 / 6	883
ANALYSIS LABORATORY EPA ID:: ORQ000006049	***800 NW STARKER AVE S***	***WSW 0 - 1/8 (0.069 mi.)***	***BI330 / 6***	***924***
OREGON ENVIRONMENTAL EPA ID:: ORQ000005124	***800 NW STARKER AVE S***	***WSW 0 - 1/8 (0.069 mi.)***	***BI331 / 6***	***930***
RANDY JONES CHEVROLE EPA ID:: OR0000969303	***1755 NW 9TH ST***	***WNW 0 - 1/8 (0.075 mi.)***	***337 / 3***	***947***
CITY INDUSTRIAL CENT EPA ID:: ORD987198538	***249 SW AVERY AVE***	***W 0 - 1/8 (0.106 mi.)***	***BX396 / 12***	***1292***
MATER MACHINE WORKS EPA ID:: ORD088590732	520 SW FIRST AVE	ESE 0 - 1/8 (0.111 mi.)	397 / 12	1302
CITY OF CORVALLIS PU EPA ID:: OR0000231100	***1245 NE 3RD ST***	***E 0 - 1/8 (0.125 mi.)***	***BS408 / 6***	***1454***
DENNYS CHEVRON AND F EPA ID:: ORQ000004374	1414 MAIN ST	W 1/8 - 1/4 (0.130 mi.)	CD417 / 14	1489
LYMAN MINING COMPANY EPA ID:: ORD987199940	450 SW HOPKINS AVE	W 1/8 - 1/4 (0.168 mi.)	CN455 / 12	1707
DICKERHOOF GENERAL C EPA ID:: ORSTATE08276	922 NW CIRCLE BLVD	WNW 1/8 - 1/4 (0.185 mi.)	CV480 / 3	1792
CLAYTONS AUTO REPAIR EPA ID:: ORQ000015941	787 NE CIRCLE BLVD	ESE 1/8 - 1/4 (0.187 mi.)	CW482 / 4	1799
FURNITURE RESTORATIO EPA ID:: ORQ000032146	1321 MAIN ST	W 1/8 - 1/4 (0.206 mi.)	CU489 / 14	1848
TRILOGY SHOP EPA ID:: ORD987173978	***1321 MAIN***	***W 1/8 - 1/4 (0.206 mi.)***	***CU490 / 14***	***1852***
HOLLINGWORTH & VOSE EPA ID:: ORD980976963	1185 SE CRYSTAL LAKE	E 1/8 - 1/4 (0.214 mi.)	CY499 / 12	1868
AG AIR CARE INC- WAL EPA ID:: ORD082621640	***637 NW WALNUT***	***WNW 1/8 - 1/4 (0.228 mi.)***	***508 / 3***	***1987***
LONDONS AUTOMOTIVE I EPA ID:: ORSTATE06371	855 SW WESTERN BLVD	WNW 1/8 - 1/4 (0.246 mi.)	522 / 12	2007

EXECUTIVE SUMMARY

FUDS: Formerly Used Defense Sites

A review of the FUDS list, as provided by EDR, and dated 09/28/2023 has revealed that there is 1 FUDS site within approximately1 mile of the requested target property.

Site	Address	Direction / Distance	Map ID / Focus Map(s)	Page
MARY'S PEAK RADIO RE		WNW 1/2 - 1 (0.744 mi.)	633 / 6	2280

2020 COR ACTION: 2020 Corrective Action Program List

A review of the 2020 COR ACTION list, as provided by EDR, and dated 09/30/2017 has revealed that there is 1 2020 COR ACTION site within approximately 0.25 miles of the requested target property.

Site	Address	Direction / Distance	Map ID / Focus Map(s)	Page
EVANITE FIBER CORP B EPA ID:: ORD009023466	***1115 SE CRYSTAL LAKE***	***E 1/8 - 1/4 (0.214 mi.)***	***CY502 / 12***	***1882***

MINES MRDS: Mineral Resources Data System

A review of the MINES MRDS list, as provided by EDR, and dated 08/23/2022 has revealed that there are 3 MINES MRDS sites within approximately 0.25 miles of the requested target property.

Site	Address	Direction / Distance	Map ID / Focus Map(s)	Page
TRANSTION METALS COR		W 1/8 - 1/4 (0.159 mi.)	CD449 / 14	1695
CLAY MINE		E 1/8 - 1/4 (0.178 mi.)	CQ465 / 12	1732
CORVALLIS BRICK & TI		E 1/8 - 1/4 (0.179 mi.)	CQ468 / 12	1735

PFAS WQP: Ambient Environmental Sampling for PFAS

A review of the PFAS WQP list, as provided by EDR, and dated 09/23/2023 has revealed that there is 1 PFAS WQP site within approximately 0.25 miles of the requested target property.

Site	Address	Direction / Distance	Map ID / Focus Map(s)	Page
CORVALLIS STP, EFFLU		E 0 - 1/8 (0.095 mi.)	BS381 / 6	1230

PFAS ECHO: Facilities in Industries that May Be Handling PFAS Listing

A review of the PFAS ECHO list, as provided by EDR, and dated 09/23/2023 has revealed that there are 2 PFAS ECHO sites within approximately 0.25 miles of the requested target property.

Site	Address	Direction / Distance	Map ID / Focus Map(s)	Page
EVANITE FIBER BATTER		E 0 - 1/8 (0.087 mi.)	354 / 12	1045
HOLLINGSWORTH AND VO		E 1/8 - 1/4 (0.163 mi.)	CJ451 / 12	1697

OR DRYCLEANERS: Drycleaning Facilities

A review of the OR DRYCLEANERS list, as provided by EDR, and dated 10/19/2023 has revealed that there are 4 OR DRYCLEANERS sites within approximately 0.25 miles of the requested target property.

Site	Address	Direction / Distance	Map ID / Focus Map(s)	Page
LADYBUG LAUNDRY Current Status: CL Dry Cleaner ID: 660	1736 MAIN	S 0 - 1/8 (0.013 mi.)	AJ193 / 14	494
SOUTHSIDE CLEANERS Current Status: CL Dry Cleaner ID: 578	1906 SW 3RD ST	W 0 - 1/8 (0.026 mi.)	X251 / 12	577
CAMPBELL'S ONE-HOUR Current Status: IN Dry Cleaner ID: 606	***1335 NW 9TH ST.***	***W 0 - 1/8 (0.067 mi.)***	***BH324 / 6***	***906***
CAMPBELLS CLEANERS I Current Status: DC Dry Cleaner ID: 133	***1120 NW 9TH ST***	***WSW 1/8 - 1/4 (0.184 mi.)***	***CS471 / 6***	***1739***

OR MANIFEST: Manifest Information

A review of the OR MANIFEST list, as provided by EDR, and dated 12/31/2020 has revealed that there are 25 OR MANIFEST sites within approximately 0.25 miles of the requested target property.

Site	Address	Direction / Distance	Map ID / Focus Map(s)	Page
B & R AUTO BODY SHOP Status: CEG Status: SQG Status: Small quantity generator EPA Id: ORD987185220	***3065 SE 3RD ST***	***E 0 - 1/8 (0.012 mi.)***	***AE160 / 18***	***382***
SAFEWAY STORE NO4333 Status: CEG EPA Id: ORQ000034456	***450 SW 3RD ST***	***WNW 0 - 1/8 (0.012 mi.)***	***Q173 / 12***	***439***
SHELL OIL PRODUCTS U Status: CEG EPA Id: ORQ000025099	***1680 SW 3RD ST***	***W 0 - 1/8 (0.013 mi.)***	***V188 / 12***	***483***
MAIN AUTO BODY INC Status: SQG Status: Small quantity generator EPA Id: ORQ000018267	***325 NE CIRCLE BLVD***	***ESE 0 - 1/8 (0.043 mi.)***	***AV270 / 3***	***625***
WILSON MOTORS Status: SQG Status: CEG Status: Conditionally exempt generator Status: Small quantity generator EPA Id: ORD027623172	1105 NW 5TH	WNW 0 - 1/8 (0.044 mi.)	AW275 / 6	669
MAIN AUTO BODY Status: SQG Status: Small quantity generator EPA Id: ORD982659609	210 NW 2ND ST	ESE 0 - 1/8 (0.048 mi.)	AX280 / 6	694
ABNEY WIESGERBER PRO	3664 SW 3RD ST	SSW 0 - 1/8 (0.056 mi.)	AZ292 / 18	763

Status: SQG
Status: Small quantity generator
EPA Id: ORQ000003632

MILLER PAINT COMPANY	***1405 NW 9TH ST***	***W 0 - 1/8 (0.059 mi.)***	***AY301 / 6***	***775***
Status: CEG EPA Id: ORQ000023317				
317710048 - T-PLUS S	***800 NW 5TH ST***	***WNW 0 - 1/8 (0.063 mi.)***	***AT309 / 6***	***821***
Status: CEG EPA Id: ORQ000008334				
CHEVRON 99051	***1340 NW 9TH ST***	***W 0 - 1/8 (0.090 mi.)***	***BH369 / 6***	***1085***
Status: CEG EPA Id: ORQ000023743				
GOOD SAMARITAN HOSPI	***3600 NW SAMARITAN DR***	***NW 0 - 1/8 (0.091 mi.)***	***BQ370 / 4***	***1093***
Status: SQG Status: Small quantity generator EPA Id: ORD053615548				
CW CLARK, INC FRMR C	1980 NW 9TH ST	WNW 0 - 1/8 (0.098 mi.)	BU385 / 3	1250
Status: CEG EPA Id: ORD987194305				
FORMER CONSUMER POWE	***1980 NW 9TH ST***	***WNW 0 - 1/8 (0.098 mi.)***	***BU387 / 3***	***1259***
Status: LQG Status: CEG Status: Conditionally exempt generator Status: Large quantity generator EPA Id: ORD987194305				
WALMART NEIGHBORHOOD	1840 NW 9TH ST	WNW 0 - 1/8 (0.101 mi.)	BW392 / 3	1282
Status: CEG EPA Id: ORQ000031967				
CITY INDUSTRIAL CENT	249 SW AVERY AVE	W 0 - 1/8 (0.106 mi.)	BX395 / 12	1289
Status: SQG Status: Small quantity generator EPA Id: ORD987198538				
HOME DEPOT #HD 4029	***1780 NW FOUR ACRE PL***	***ESE 0 - 1/8 (0.116 mi.)***	***BZ400 / 3***	***1305***
Status: SQG Status: Small quantity generator EPA Id: ORQ000026510				
CITY OF CORVALLIS SH	***1245 NE 3RD ST***	***E 0 - 1/8 (0.125 mi.)***	***BS409 / 6***	***1463***
Status: SQG Status: Small quantity generator EPA Id: OR0000231100				
PAPA MURPHYS PIZZA	960 NW CIRCLE BLVD	WNW 1/8 - 1/4 (0.128 mi.)	CA415 / 3	1486
Status: SQG Status: CEG Status: Small quantity generator EPA Id: ORQ000032077				
POWER AUTO CENTER&#8	***705 NW BUCHANAN AVE***	***W 1/8 - 1/4 (0.134 mi.)***	***CF424 / 6***	***1512***
Status: CEG Status: SQG Status: Small quantity generator EPA Id: ORD061492633				
SAFEWAY STORE NO 169	590 NE CIRCLE BLVD	ESE 1/8 - 1/4 (0.137 mi.)	CG429 / 4	1573

Status: LQG
Status: Large quantity generator
EPA Id: ORQ000033927

BENTON COUNTY PUBLIC ***360 SW AVERY AVE*** ***W 1/8 - 1/4 (0.145 mi.)*** ***CI436 / 12*** ***1586***
Status: SQG
Status: Small quantity generator
EPA Id: ORD083645911

CAMPBELLS CLEANERS I ***1120 NW 9TH ST*** ***WSW 1/8 - 1/4 (0.184 mi.)*** ***CS471 / 6*** ***1739***
Status: SQG
Status: Small quantity generator
EPA Id: ORD987194404

RITE AID NO 5366 922 NW CIRCLE BLVD WNW 1/8 - 1/4 (0.185 mi.) CV479 / 3 1787
Status: SQG
Status: Small quantity generator
EPA Id: OR0001021039

FURNITURE RESTORATIO 1321 MAIN ST W 1/8 - 1/4 (0.206 mi.) CU491 / 14 1855
Status: SQG
Status: Small quantity generator
EPA Id: ORQ000032146

EVANITE FIBER CORP B ***1115 SE CRYSTAL LAKE*** ***E 1/8 - 1/4 (0.214 mi.)*** ***CY502 / 12*** ***1882***
Status: CEG
Status: SQG
Status: LQG
Status: Conditionally exempt generator
Status: Large quantity generator
Status: Small quantity generator
EPA Id: ORD009023466

OR LUST HOT: Heating Oil Tank Clean-up Sites Listing

A review of the OR LUST HOT list, as provided by EDR, and dated 11/06/2023 has revealed that there are 72 OR LUST HOT sites within approximately 0.5 miles of the requested target property.

Site	Address	Direction / Distance	Map ID / Focus Map(s)	Page
HEATING OIL TANK	704 SW 3RD ST	WNW 0 - 1/8 (0.012 mi.)	158 / 12	354
HEATING OIL TANK	***1480 SW 3RD ST***	***W 0 - 1/8 (0.014 mi.)***	***199 / 12***	***506***
CARSON CORVALLIS	***1260 SW 3RD ST***	***W 0 - 1/8 (0.014 mi.)***	***U205 / 12***	***511***
JERRYS PRECISION MUF	***415 NW 3RD ST***	***ESE 0 - 1/8 (0.015 mi.)***	***F208 / 6***	***520***
HEATING OIL TANK	***3008 NW 9TH ST***	***WNW 0 - 1/8 (0.041 mi.)***	***266 / 4***	***617***
HEATING OIL TANK	***122 SW FIFTH ST***	***WNW 0 - 1/8 (0.066 mi.)***	***BF318 / 12***	***886***
HEATING OIL TANK	***501 SW 2ND STREET***	***ESE 0 - 1/8 (0.068 mi.)***	***327 / 12***	***917***
HEATING OIL TANK	***126 SW 1ST ST***	***ESE 0 - 1/8 (0.100 mi.)***	***390 / 12***	***1270***
HEATING OIL TANK	***406 NW 6TH ST***	***WNW 0 - 1/8 (0.124 mi.)***	***405 / 6***	***1441***
HEATING OIL TANK	***639 W 7TH STREET***	***WNW 1/8 - 1/4 (0.163 mi.)***	***450 / 6***	***1696***
HEATING OIL TANK	***SEVENTH & MONROE***	***WNW 1/8 - 1/4 (0.176 mi.)***	***457 / 6***	***1716***
HEATING OIL TANK	***340 NW 7TH ST***	***WNW 1/8 - 1/4 (0.177 mi.)***	***459 / 6***	***1717***
HEATING OIL TANK	***206 NW 7TH ST***	***WNW 1/8 - 1/4 (0.178 mi.)***	***CO461 / 6***	***1717***
CORVALLIS, CITY OF -	***1304 NE 2ND ST***	***E 1/8 - 1/4 (0.198 mi.)***	***CX488 / 6***	***1847***
HEATING OIL TANK	***650 LILLY ST***	***E 1/8 - 1/4 (0.220 mi.)***	***506 / 12***	***1984***
HEATING OIL TANK	***2054 APPLEGATE ST***	***S 1/8 - 1/4 (0.221 mi.)***	***507 / 15***	***1985***
HEATING OIL TANK	***114 SW 8TH ST***	***WNW 1/8 - 1/4 (0.233 mi.)***	***510 / 6***	***1990***
HEATING OIL TANK	***1345 NW 11TH ST***	***W 1/8 - 1/4 (0.237 mi.)***	***DA513 / 6***	***1994***
HEATING OIL TANK	***1106 NW 9TH ST***	***WSW 1/8 - 1/4 (0.239 mi.)***	***516 / 6***	***2004***
HEATING OIL TANK	***811 SW JEFFERSON***	***WNW 1/8 - 1/4 (0.241 mi.)***	***517 / 12***	***2004***

EXECUTIVE SUMMARY

Site	Address	Direction / Distance	Map ID / Focus Map(s)	Page
HEATING OIL TANK	*816 NW JACKSON AVE*	*WNW 1/8 - 1/4 (0.244 mi.)*	*CZ518 / 6*	*2005*
POTTER, NATHAN	*1022 SW 11TH ST*	*W 1/8 - 1/4 (0.244 mi.)*	*519 / 12*	*2005*
HEATING OIL TANK	*1235 NW 11TH ST*	*WSW 1/8 - 1/4 (0.246 mi.)*	*DC523 / 6*	*2010*
HEATING OIL TANK	*720 SE BRIDGEWAY AVE*	*E 1/8 - 1/4 (0.248 mi.)*	*525 / 12*	*2011*
HEATING OIL TANK	*1437 NW 11TH STREET*	*W 1/4 - 1/2 (0.250 mi.)*	*DD528 / 6*	*2012*
HEATING OIL TANK	*1225 NW 11TH ST*	*WSW 1/4 - 1/2 (0.255 mi.)*	*DC530 / 6*	*2013*
HEATING OIL TANK	*1451 NW 11TH ST*	*WNW 1/4 - 1/2 (0.257 mi.)*	*DG533 / 6*	*2017*
HEATING OIL TANK	*1505 NW 11TH ST*	*WNW 1/4 - 1/2 (0.261 mi.)*	*DG539 / 6*	*2021*
HEATING OIL TANK	*1440 SE VICA WAY*	*E 1/4 - 1/2 (0.262 mi.)*	*540 / 12*	*2022*
HEATING OIL TANK	*1340 NW 11TH ST*	*W 1/4 - 1/2 (0.262 mi.)*	*DA541 / 6*	*2022*
HEATING OIL TANK	*221 SW 9TH*	*WNW 1/4 - 1/2 (0.264 mi.)*	*545 / 12*	*2026*
HEATING OIL TANK	*135 NW 9TH*	*WNW 1/4 - 1/2 (0.268 mi.)*	*547 / 6*	*2027*
HEATING OIL TANK	*1418 NW 11TH ST*	*W 1/4 - 1/2 (0.270 mi.)*	*DD548 / 6*	*2027*
GUSTAFSON, LEE	*925 NW BUCHANAN*	*WSW 1/4 - 1/2 (0.279 mi.)*	*DL550 / 6*	*2028*
HEATING OIL TANK	*1204 MAIN STREET*	*W 1/4 - 1/2 (0.283 mi.)*	*DJ553 / 14*	*2030*
HEATING OIL TANK	*1500 NW 11TH ST*	*WNW 1/4 - 1/2 (0.283 mi.)*	*DG554 / 6*	*2031*
HEATING OIL TANK	*1510 NW 11TH ST*	*WNW 1/4 - 1/2 (0.291 mi.)*	*558 / 6*	*2033*
HEATING OIL TANK	*1529 NW 11TH ST*	*WNW 1/4 - 1/2 (0.294 mi.)*	*DP560 / 6*	*2050*
HEATING OIL TANK	*1331 NW 12TH ST*	*W 1/4 - 1/2 (0.295 mi.)*	*DQ561 / 6*	*2050*
HEATING OIL TANK	*1327 NW 12TH ST*	*W 1/4 - 1/2 (0.296 mi.)*	*DQ562 / 6*	*2051*
HEATING OIL TANK	*1323 NW 12TH*	*W 1/4 - 1/2 (0.297 mi.)*	*DQ563 / 6*	*2051*
HEATING OIL TANK	*960 NW BUCHANAN AVE*	*WSW 1/4 - 1/2 (0.298 mi.)*	*DL564 / 6*	*2052*
HEATING OIL TANK	*1130 NW BECA AVE*	*WSW 1/4 - 1/2 (0.300 mi.)*	*569 / 6*	*2063*
CORVALLIS ARMORY	*1315 SW E AVE*	*W 1/4 - 1/2 (0.304 mi.)*	*572 / 12*	*2064*
HEATING OIL TANK	*1547 NW 11TH STREET*	*WNW 1/4 - 1/2 (0.307 mi.)*	*DP573 / 6*	*2065*
HEATING OIL TANK	*1344 NW 12TH AVE*	*W 1/4 - 1/2 (0.320 mi.)*	*DO576 / 6*	*2066*
HEATING OIL TANK	*335 NW 10TH ST*	*WNW 1/4 - 1/2 (0.324 mi.)*	*DR577 / 6*	*2066*
HEATING OIL TANK	*837 NW 10TH ST*	*WNW 1/4 - 1/2 (0.326 mi.)*	*DU578 / 6*	*2067*
HEATING OIL TANK	*821 NW 10TH ST*	*WNW 1/4 - 1/2 (0.326 mi.)*	*DU579 / 6*	*2067*
HEATING OIL TANK	*1448 NW 12TH ST*	*W 1/4 - 1/2 (0.332 mi.)*	*DT580 / 6*	*2068*
HEATING OIL TANK	*1460 NW 12TH ST*	*WNW 1/4 - 1/2 (0.337 mi.)*	*DT582 / 6*	*2069*
HEATING OIL TANK	*1500 NW 12TH*	*WNW 1/4 - 1/2 (0.341 mi.)*	*DV583 / 6*	*2069*
HEATING OIL TANK	*1520 NW 12TH ST*	*WNW 1/4 - 1/2 (0.350 mi.)*	*DV585 / 6*	*2071*
HEATING OIL TANK	*1225 NW GRANT AVE*	*W 1/4 - 1/2 (0.350 mi.)*	*586 / 6*	*2071*
HEATING OIL TANK	*1301 NW DIXON ST*	*W 1/4 - 1/2 (0.354 mi.)*	*587 / 6*	*2072*
HEATING OIL TANK	*1449 NW DIXON*	*W 1/4 - 1/2 (0.367 mi.)*	*DW588 / 6*	*2072*
HEATING OIL TANK	*129 NW 11TH ST*	*WNW 1/4 - 1/2 (0.375 mi.)*	*590 / 6*	*2083*
HEATING OIL TANK	*1344 NW DIXON*	*W 1/4 - 1/2 (0.375 mi.)*	*DX591 / 6*	*2084*
HEATING OIL TANK	*1336 NW DIXON*	*W 1/4 - 1/2 (0.376 mi.)*	*DX592 / 6*	*2084*
HEATING OIL TANK	*1210 NW GARFIELD AVE*	*WNW 1/4 - 1/2 (0.386 mi.)*	*597 / 6*	*2089*
HEATING OIL TANK	*1452 NW DIXON ST*	*W 1/4 - 1/2 (0.392 mi.)*	*DW604 / 6*	*2213*
HEATING OIL TANK	*836 NW 11 TH ST*	*WNW 1/4 - 1/2 (0.396 mi.)*	*605 / 6*	*2213*
HEATING OIL TANK	*1225 NW BUCHANAN AVE*	*WSW 1/4 - 1/2 (0.428 mi.)*	*610 / 6*	*2224*
HEATING OIL TANK	*1320 NW 13TH ST*	*W 1/4 - 1/2 (0.433 mi.)*	*EC612 / 6*	*2225*
HEATING OIL TANK	*1310 NW 13TH STREET*	*W 1/4 - 1/2 (0.434 mi.)*	*EC613 / 6*	*2225*
HEATING OIL TANK	*1310 NW BECA AVE*	*W 1/4 - 1/2 (0.447 mi.)*	*614 / 6*	*2226*
HEATING OIL TANK	*130 NW 12TH ST*	*WNW 1/4 - 1/2 (0.449 mi.)*	*615 / 6*	*2226*
HEATING OIL TANK	*744 NW 12TH ST*	*WNW 1/4 - 1/2 (0.456 mi.)*	*617 / 6*	*2227*
HEATING OIL TANK	*1351 SW WASHINGTON S*	*WNW 1/4 - 1/2 (0.457 mi.)*	*618 / 12*	*2228*
HEATING OIL TANK	*1345 NW 14TH ST*	*W 1/4 - 1/2 (0.463 mi.)*	*EE621 / 6*	*2230*
CHRISTIAN, CHRIS	*1320 NW 14TH ST*	*W 1/4 - 1/2 (0.488 mi.)*	*EE625 / 6*	*2243*
HEATING OIL TANK	*1210 NW 14TH ST*	*WSW 1/4 - 1/2 (0.495 mi.)*	*627 / 6*	*2245*

EXECUTIVE SUMMARY

OR TANK HOT DECOM: Heating Oil Tank Clean Decommissioning Sites Listing

A review of the OR TANK HOT DECOM list, as provided by EDR, and dated 11/10/2022 has revealed that there are 12 OR TANK HOT DECOM sites within approximately 0.25 miles of the requested target property.

Site	Address	Direction / Distance	Map ID / Focus Map(s)	Page
Not reported	2408 MAIN ST	SSE 0 - 1/8 (0.017 mi.)	Z232 / 15	551
Not reported	456 SW MONROE AVE	WNW 0 - 1/8 (0.038 mi.)	AS261 / 6	597
Not reported	145 SW TUNISON	W 0 - 1/8 (0.063 mi.)	308 / 18	820
LINCOLN ELEMENTARY S	***110 SE ALEXANDER AVE***	***E 0 - 1/8 (0.064 mi.)***	***316 / 12***	***879***
Not reported	326 SW 5TH AVE	WNW 0 - 1/8 (0.067 mi.)	319 / 12	886
Not reported	501 SW MADISON AVE	WNW 0 - 1/8 (0.073 mi.)	BF336 / 12	946
Not reported	430 SW 6TH ST	WNW 1/8 - 1/4 (0.126 mi.)	410 / 12	1469
Not reported	306 SW 7TH ST	WNW 1/8 - 1/4 (0.177 mi.)	458 / 12	1716
Not reported	222 NW 7TH ST	WNW 1/8 - 1/4 (0.178 mi.)	CO460 / 6	1717
WOOD-WORKS TOY COMPA	***505 SE VERA***	***E 1/8 - 1/4 (0.189 mi.)***	***483 / 12***	***1801***
Not reported	811 SW 8TH ST	WNW 1/8 - 1/4 (0.206 mi.)	492 / 12	1856
Not reported	1325 NW 11TH ST	W 1/8 - 1/4 (0.237 mi.)	DA512 / 6	1994

UST FINDER: UST Finder Database

A review of the UST FINDER list, as provided by EDR, and dated 06/08/2023 has revealed that there are 61 UST FINDER sites within approximately 0.25 miles of the requested target property.

Site	Address	Direction / Distance	Map ID / Focus Map(s)	Page
CORVALLIS 76 #25	480 SW 4TH STREET	WNW 0 - 1/8 (0.012 mi.)	R152 / 12	345
BALL PROPERTIES LLC	***516 SW 4TH ST***	***WNW 0 - 1/8 (0.012 mi.)***	***R155 / 12***	***348***
TRUAX CORPORATION #2	300 SW 4TH ST	WNW 0 - 1/8 (0.012 mi.)	O166 / 12	408
LONNIE'S EXXON	545 SW 3RD ST	ESE 0 - 1/8 (0.013 mi.)	AG176 / 12	451
UNOCAL 0748	429 SW 3RD ST	ESE 0 - 1/8 (0.013 mi.)	Q180 / 12	458
TRUAX CORPORATION #2	245 NW 3RD STREET	ESE 0 - 1/8 (0.013 mi.)	I183 / 6	460
CORVALLIS HWY 99 SHE	1680 SW 3RD ST	W 0 - 1/8 (0.013 mi.)	V191 / 12	491
FORD NEW HOLLAND	***2625 SE 3RD ST***	***E 0 - 1/8 (0.013 mi.)***	***AH196 / 18***	***496***
CARSON CORVALLIS	1260 SW 3RD ST	W 0 - 1/8 (0.014 mi.)	U201 / 12	507
JERRYS PRECISION MUF	415 NW 3RD ST	ESE 0 - 1/8 (0.015 mi.)	F209 / 6	521
CHARLES SWEETNEY TRU	116 S 19TH	S 0 - 1/8 (0.015 mi.)	AB212 / 15	522
MAIN STREET MARKET 6	1830 MAIN STREET	S 0 - 1/8 (0.015 mi.)	AB214 / 15	524
ANYTHING PRINTABLE	215 NW 4TH ST	ESE 0 - 1/8 (0.015 mi.)	K217 / 6	526
TRUAX CORPORATION CC	1914 MAIN ST	S 0 - 1/8 (0.016 mi.)	AL222 / 15	530
PHILOMATH TOWNE PUMP	1841 MAIN	N 0 - 1/8 (0.016 mi.)	AB228 / 15	543
HELD PONTIAC COMPANY	257 NW VAN BUREN ST	ESE 0 - 1/8 (0.017 mi.)	I237 / 6	557
TRUAX CORPORATION	2651 MAIN ST	NNW 0 - 1/8 (0.020 mi.)	AO245 / 15	562
CORVALLIS TESORO #20	2635 NW 9TH ST	WNW 0 - 1/8 (0.034 mi.)	AQ258 / 4	594
CORVALLIS FIRE DEPAR	465 NW VAN BUREN	WNW 0 - 1/8 (0.037 mi.)	AR259 / 6	596
PUMILITE - CORVALLIS	325 NE CIRCLE BLVD	ESE 0 - 1/8 (0.043 mi.)	AV268 / 3	623
WILSON MOTORS	1105 NW 5TH ST	WNW 0 - 1/8 (0.044 mi.)	AW276 / 6	685
LENCH, DAN	1409 NW 9TH ST	W 0 - 1/8 (0.055 mi.)	AY289 / 6	757
WEISGERBER, HERBERT	3664 SW 3RD ST	SSW 0 - 1/8 (0.056 mi.)	AZ290 / 18	758
SPECIAL OCCASIONS	1435 NW 9TH ST	WNW 0 - 1/8 (0.057 mi.)	BA296 / 6	766
KEN FISHER AUTO & TR	2645 SE 3RD ST	E 0 - 1/8 (0.058 mi.)	BB298 / 18	767
ARNOLD BEGGS TIRE CE	***1535 NW 9TH ST***	***WNW 0 - 1/8 (0.060 mi.)***	***BD304 / 6***	***783***
FRED MEYER FUEL #070	1535 NW 9TH ST	WNW 0 - 1/8 (0.060 mi.)	BD306 / 6	808
JOHN & PHIL'S TOYOTA	***800 NW 5TH ST***	***WNW 0 - 1/8 (0.063 mi.)***	***AT310 / 6***	***850***
CORVALLIS DISPOSAL C	***110 NE WALNUT BLVD***	***ESE 0 - 1/8 (0.064 mi.)***	***BE312 / 4***	***853***
U-HAUL CENTER OF COR	1050 NW 5TH ST	WNW 0 - 1/8 (0.067 mi.)	BG322 / 6	904

EXECUTIVE SUMMARY

Site	Address	Direction / Distance	Map ID / Focus Map(s)	Page
TRUAX CORPORATION #2	1450 NW 9TH ST	WNW 0 - 1/8 (0.081 mi.)	BA343 / 6	971
TRUAX TOWNE PUMP CC#	***2108 NW 9TH***	***WNW 0 - 1/8 (0.082 mi.)***	***BM348 / 3***	***1014***
PEPSI COLA BOTTLING	2636 NE BELVUE ST	ESE 0 - 1/8 (0.087 mi.)	BN356 / 4	1062
ODOT PROPERTY	715 NE 2ND STREET	NE 0 - 1/8 (0.088 mi.)	BO360 / 6	1073
DUMONT DIST CO	550 NW FILLMORE ST	WNW 0 - 1/8 (0.089 mi.)	BP363 / 6	1075
CHEVRON USA INC #990	1340 NW 9TH ST	W 0 - 1/8 (0.090 mi.)	BH366 / 6	1082
GOOD SAMARITAN HOSPI	***3600 NW SAMARITAN DR***	***NW 0 - 1/8 (0.091 mi.)***	***BQ371 / 4***	***1217***
CITY SHOPS	1245 NE 3RD ST	ENE 0 - 1/8 (0.094 mi.)	373 / 6	1223
JACKSONS FOOD STORE	1334 NW 9TH ST	W 0 - 1/8 (0.095 mi.)	BH374 / 6	1225
FINSTAD HEATING & SH	2940 SW 3RD	W 0 - 1/8 (0.095 mi.)	BR380 / 18	1229
LUKENS ESTATE	560 SW B AVE	WNW 0 - 1/8 (0.098 mi.)	BT384 / 12	1248
PACIFIC POWER & LIGH	1325 N 9TH ST	WSW 0 - 1/8 (0.099 mi.)	BV389 / 6	1269
PHILOMATH CHEVRON #2	1414 MAIN ST	W 1/8 - 1/4 (0.130 mi.)	CD416 / 14	1487
MAYFLOWER CONTRACT S	***945 NW HAYES***	***WNW 1/8 - 1/4 (0.132 mi.)***	***CE422 / 6***	***1509***
SIGNER MOTORS INC	***705 NW BUCHANAN AVE***	***W 1/8 - 1/4 (0.134 mi.)***	***CF425 / 6***	***1541***
RIVERVIEW MARINA	781 NE 2ND ST	ESE 1/8 - 1/4 (0.139 mi.)	CH433 / 6	1576
BENTON COUNTY PUBLIC	***360 SW AVERY AVE***	***W 1/8 - 1/4 (0.145 mi.)***	***CI435 / 12***	***1584***
TRUAX CORPORATION CC	1250 NW 9TH ST	WSW 1/8 - 1/4 (0.145 mi.)	CC438 / 6	1636
HOLLINGSWORTH & VOSE	1115 SE CRYSTAL LAKE	E 1/8 - 1/4 (0.147 mi.)	CJ443 / 12	1689
CORVALLIS MOVING & S	535 SW 7TH	WNW 1/8 - 1/4 (0.154 mi.)	CL447 / 12	1694
CORVALLIS SECTION	7TH & WASHINGTON AVE	WNW 1/8 - 1/4 (0.166 mi.)	CM452 / 12	1698
RIDENOUR OIL CO INC	301 N 15TH	N 1/8 - 1/4 (0.178 mi.)	CP463 / 14	1718
INDUSTRIAL WELDING S	***730 NE CIRCLE BLVD***	***ESE 1/8 - 1/4 (0.179 mi.)***	***CK467 / 4***	***1734***
SPEC INDUSTRIES INC	410 SW WAKE ROBIN AV	W 1/8 - 1/4 (0.184 mi.)	CT473 / 18	1777
COMMERCIAL PROPERTY-	1348 MAIN ST.	W 1/8 - 1/4 (0.185 mi.)	CU475 / 14	1779
CORVALLIS, CITY OF -	1304 NE 2ND ST	E 1/8 - 1/4 (0.198 mi.)	CX486 / 6	1829
CUMMINGS TRANSFER	475 SW WAKE ROBIN AV	W 1/8 - 1/4 (0.209 mi.)	CT494 / 18	1857
PIONEER TELEPHONE CO	***1304 MAIN ST***	***W 1/8 - 1/4 (0.212 mi.)***	***CU495 / 14***	***1858***
EVANITE FIBER CORP	1185 SE CRYSTAL LAKE	E 1/8 - 1/4 (0.214 mi.)	CY498 / 12	1867
EVANITE BATTERY - SE	1185 SE CRYSTAL LAKE	E 1/8 - 1/4 (0.214 mi.)	CY500 / 12	1880
FRED PRICE FUEL COMP	842 NW BUCHANAN AVE	WSW 1/8 - 1/4 (0.245 mi.)	DB521 / 6	2006

UST FINDER RELEASE: UST Finder Releases Database

A review of the UST FINDER RELEASE list, as provided by EDR, and dated 06/08/2023 has revealed that there are 72 UST FINDER RELEASE sites within approximately 0.5 miles of the requested target property.

Site	Address	Direction / Distance	Map ID / Focus Map(s)	Page
RIDENOUR OIL CO. II	480 SW 4TH ST	WNW 0 - 1/8 (0.012 mi.)	R151 / 12	344
BALL PROPERTIES LLC	***516 SW 4TH ST***	***WNW 0 - 1/8 (0.012 mi.)***	***R155 / 12***	***348***
BRITTON PROPERTY	140 NW 3RD (JACKSON)	WNW 0 - 1/8 (0.012 mi.)	L162 / 6	405
CHEVRON 6291	300 SW 4TH ST	WNW 0 - 1/8 (0.012 mi.)	O164 / 12	406
UNOCAL WASHINGTON	429 SW 3RD	ESE 0 - 1/8 (0.013 mi.)	Q181 / 12	459
AWFUL BROTHERS--CORV	1680 SW 3RD ST	W 0 - 1/8 (0.013 mi.)	V190 / 12	490
FIRESTONE STORE #483	385 S 3RD	ESE 0 - 1/8 (0.013 mi.)	AK194 / 12	495
FORD NEW HOLLAND	***2625 SE 3RD ST***	***E 0 - 1/8 (0.013 mi.)***	***AH196 / 18***	***496***
UNOCAL BULK PLANT 01	1260 SW 3RD ST	W 0 - 1/8 (0.014 mi.)	U202 / 12	509
OBERSON OIL INC III	1260 SW 3RD ST	W 0 - 1/8 (0.014 mi.)	U203 / 12	509
OBERSON OIL, INC. II	1260 SW 3RD ST	W 0 - 1/8 (0.014 mi.)	U204 / 12	510
ANYTHING PRINTABLE	215 NW 4TH STREET	ESE 0 - 1/8 (0.015 mi.)	K218 / 6	527
TRUAX CORPORATION #2	1914 MAIN ST	S 0 - 1/8 (0.016 mi.)	AL221 / 15	529
BP STATION	1914 MAIN ST	S 0 - 1/8 (0.016 mi.)	AL223 / 15	532
RIDENOUR OIL COMPANY	1841 MAIN	N 0 - 1/8 (0.016 mi.)	AB225 / 15	540

EXECUTIVE SUMMARY

Site	Address	Direction / Distance	Map ID / Focus Map(s)	Page
PACIFIC PRIDE CARDLO	1841 MAIN STREET	N 0 - 1/8 (0.016 mi.)	AB226 / 15	541
HELD PONTIAC	257 NW VAN BUREN STR	ESE 0 - 1/8 (0.017 mi.)	I236 / 6	556
TAYLOR STATION	1808 MAIN STREET	S 0 - 1/8 (0.018 mi.)	AN241 / 14	560
TRUAX OIL PHILOMATH	2651 MAIN STREET	NNW 0 - 1/8 (0.020 mi.)	AO244 / 15	561
MINIT LUBE (SUPER LU	855 CIRCLE BLVD	WNW 0 - 1/8 (0.020 mi.)	A247 / 3	564
CORVALLIS GULL #417	2635 NW 9TH ST	WNW 0 - 1/8 (0.034 mi.)	AQ257 / 4	593
WILSON MOTORS	1105 NW FIFTH	WNW 0 - 1/8 (0.044 mi.)	AW274 / 6	668
DAN LENCH	1409 NW 9TH ST	W 0 - 1/8 (0.055 mi.)	AY287 / 6	756
CENTRAL VALLEY HEATI	3664 SW 3RD	SSW 0 - 1/8 (0.056 mi.)	AZ294 / 18	764
SPECIAL OCCASIONS	1435 NW 9TH STREET	WNW 0 - 1/8 (0.057 mi.)	BA295 / 6	765
CITY OF CORVALLIS (M	508 MONROE AVE SW	WNW 0 - 1/8 (0.059 mi.)	AS302 / 6	781
ARNOLD BEGGS TIRE CE	***1535 NW 9TH ST***	***WNW 0 - 1/8 (0.060 mi.)***	***BD304 / 6***	***783***
JOHN & PHIL'S TOYOTA	***800 NW 5TH ST***	***WNW 0 - 1/8 (0.063 mi.)***	***AT310 / 6***	***850***
CORVALLIS DISPOSAL C	***110 NE WALNUT BLVD***	***ESE 0 - 1/8 (0.064 mi.)***	***BE312 / 4***	***853***
U-HAUL CENTER CORVAL	1050 NW 5TH	WNW 0 - 1/8 (0.067 mi.)	BG323 / 6	906
ODOT PROPERTY	645 SW SECOND STREET	ESE 0 - 1/8 (0.070 mi.)	BJ333 / 12	945
TIME OUT FOOD MART	1450 NW 9TH ST	WNW 0 - 1/8 (0.081 mi.)	BA341 / 6	969
AUTO ZONE INC.	2108 NW 9TH STREET	WNW 0 - 1/8 (0.082 mi.)	BM347 / 3	1014
TRUAX TOWNE PUMP CC#	***2108 NW 9TH***	***WNW 0 - 1/8 (0.082 mi.)***	***BM348 / 3***	***1014***
ODOT VACANT LOT	715 NE 2ND STREET	NE 0 - 1/8 (0.088 mi.)	BO359 / 6	1072
CHEVRON 9051	1340 NW 9TH	W 0 - 1/8 (0.090 mi.)	BH367 / 6	1084
GOOD SAMARITAN HOSPI	***3600 NW SAMARITAN DR***	***NW 0 - 1/8 (0.091 mi.)***	***BQ371 / 4***	***1217***
FAMILY CAR WASH/BP	1334 NW 9TH STREET	W 0 - 1/8 (0.095 mi.)	BH376 / 6	1227
LUKENS PROPERTY	560 SW 'B' AVE	WNW 0 - 1/8 (0.096 mi.)	BT382 / 12	1247
CITY INDUSTRIAL CENT	249 SW AVERY	W 0 - 1/8 (0.106 mi.)	BX394 / 12	1288
RIVERFRONT 1ST ST. P	SW 1ST & MADISON (SE	ESE 0 - 1/8 (0.112 mi.)	BY398 / 12	1303
CITY OF CORVALLIS SH	1245 NE 3RD ST	E 0 - 1/8 (0.125 mi.)	BS406 / 6	1442
CORNELL ST LLC PROPE	1175 NW 9TH ST	WSW 1/8 - 1/4 (0.127 mi.)	CC412 / 6	1470
SERVICE GARAGE	1414 MAIN ST	W 1/8 - 1/4 (0.130 mi.)	CD420 / 14	1507
MAYFLOWER CONTRACT I	945 NW HAYES	WNW 1/8 - 1/4 (0.132 mi.)	CE421 / 6	1508
MAYFLOWER CONTRACT S	***945 NW HAYES***	***WNW 1/8 - 1/4 (0.132 mi.)***	***CE422 / 6***	***1509***
SIGNER MOTORS INC	***705 NW BUCHANAN AVE***	***W 1/8 - 1/4 (0.134 mi.)***	***CF425 / 6***	***1541***
RIVERVIEW MARINA	781 NE SECOND	ESE 1/8 - 1/4 (0.139 mi.)	CH431 / 6	1575
BENTON COUNTY PUBLIC	***360 SW AVERY AVE***	***W 1/8 - 1/4 (0.145 mi.)***	***CI435 / 12***	***1584***
TRUAX CORPORATION #2	1250 NW 9TH ST	WSW 1/8 - 1/4 (0.145 mi.)	CC440 / 6	1639
INDUSTRIAL WELDING S	***730 NE CIRCLE BLVD***	***ESE 1/8 - 1/4 (0.179 mi.)***	***CK467 / 4***	***1734***
NUSBAUM PROPERTY	1348 MAIN ST	W 1/8 - 1/4 (0.185 mi.)	CU474 / 14	1778
PIONEER TELEPHONE CO	***1304 MAIN ST***	***W 1/8 - 1/4 (0.212 mi.)***	***CU495 / 14***	***1858***
PIONEER TELEPHONE CO	1304 MAIN ST	W 1/8 - 1/4 (0.212 mi.)	CU496 / 14	1860
EVANITE--HARDBOARD	1185 SE CRYSTAL LAKE	E 1/8 - 1/4 (0.214 mi.)	CY501 / 12	1881
EVANITE FIBER CORP I	1185 SE CRYSTAL LAKE	E 1/8 - 1/4 (0.214 mi.)	CY504 / 12	1978
FRED PRICE OIL	1045 NW 9TH ST	W 1/8 - 1/4 (0.248 mi.)	DB527 / 6	2012
SUNNYBROOK DAIRY	1025 NW 9TH ST	WNW 1/4 - 1/2 (0.256 mi.)	DF532 / 6	2016
CLEMENS SITE	535 S 19TH ST	S 1/4 - 1/2 (0.259 mi.)	DH535 / 15	2018
MODERN FREEZE & STOR	925 NW 9TH	WNW 1/4 - 1/2 (0.260 mi.)	DI538 / 6	2021
CITY OF PHILOMATH	***401 S 16TH***	***S 1/4 - 1/2 (0.264 mi.)***	***DK543 / 14***	***2024***
ANGELA TATUM PROPERT	908 NW 9TH ST	WNW 1/4 - 1/2 (0.280 mi.)	DM552 / 6	2029
ADAMSON, STEVE	902 SW 11TH ST	WNW 1/4 - 1/2 (0.287 mi.)	DN555 / 12	2031
BACO WAREHOUSE PROPE	960 SW WASHINGTON ST	WNW 1/4 - 1/2 (0.300 mi.)	DS571 / 12	2063
OPEN DOOR, INC.	1445 SE CRYSTAL LAKE	E 1/4 - 1/2 (0.384 mi.)	DY593 / 12	2085
CORNERSTONE ASSOCIAT	1445 SE CRYSTAL LAKE	E 1/4 - 1/2 (0.384 mi.)	DY595 / 12	2086
HOLLINGSWORTH AND VO	1551 SE CRYSTAL LAKE	E 1/4 - 1/2 (0.386 mi.)	DZ598 / 12	2090
EVANITE FIBER CORP-I	1551 SE CRYSTAL LAKE	E 1/4 - 1/2 (0.386 mi.)	DZ599 / 12	2091
ENOCH SKIRVIN & SONS	500 SOUTH 13TH STREE	SW 1/4 - 1/2 (0.390 mi.)	EA602 / 14	2211
14TH & A AVE PROPERT	1375 SW A AVE	WNW 1/4 - 1/2 (0.428 mi.)	EB609 / 12	2223
STARKER FOREST INC	***7240 SW PHILOMATH BL***	***E 1/4 - 1/2 (0.459 mi.)***	***ED620 / 15***	***2229***

EXECUTIVE SUMMARY

Site	Address	Direction / Distance	Map ID / Focus Map(s)	Page
OSU MOTOR POOL	606 SW 15TH	WNW 1/4 - 1/2 (0.492 mi.)	626 / 12	2244

EDR HIGH RISK HISTORICAL RECORDS

EDR Exclusive Records

EDR Hist Auto: EDR Exclusive Historical Auto Stations

A review of the EDR Hist Auto list, as provided by EDR, has revealed that there are 29 EDR Hist Auto sites within approximately 0.125 miles of the requested target property.

Site	Address	Direction / Distance	Map ID / Focus Map(s)	Page
CAMPUS SHELL 2	480 SW FOURTH ST	WNW 0 - 1/8 (0.012 mi.)	R153 / 12	347
TRUAX CORP	516 SW FOURTH	WNW 0 - 1/8 (0.012 mi.)	R156 / 12	351
CORVALLIS INDEPENDEN	2335 SE THIRD ST	E 0 - 1/8 (0.012 mi.)	161 / 18	404
CARSON OIL CO	300 SW 4TH ST	WNW 0 - 1/8 (0.012 mi.)	O168 / 12	416
NORRIS UNION SERVICE	429 S 3RD ST	ESE 0 - 1/8 (0.012 mi.)	D169 / 6	416
PHILS TRANSMISSION I	545 SW 3RD ST	ESE 0 - 1/8 (0.013 mi.)	AG178 / 12	453
ARCO STATION	245 NW 3RD ST	ESE 0 - 1/8 (0.013 mi.)	I182 / 6	460
MIKE S AUTO REPAIR	1855 SE 3RD	E 0 - 1/8 (0.013 mi.)	AI187 / 12	482
O K GAS & OIL CO	1680 SW 3RD ST	W 0 - 1/8 (0.013 mi.)	V189 / 12	490
TOMS MUFFLER	415 NW THIRD	ESE 0 - 1/8 (0.015 mi.)	F210 / 6	522
YOUNGER OIL CO	1830 MAIN ST	S 0 - 1/8 (0.015 mi.)	AB215 / 15	525
TRUAX PHILOMATH B P	1914 MAIN ST	S 0 - 1/8 (0.016 mi.)	AL219 / 15	528
RIDENOUR OIL COMPANY	1841 MAIN ST	N 0 - 1/8 (0.016 mi.)	AB227 / 15	542
BELL TRANSMISSIONS	235 NW 2ND ST	SSW 0 - 1/8 (0.016 mi.)	AM229 / 6	546
JOES UNION 76	425 NW HARRISON	WNW 0 - 1/8 (0.016 mi.)	E230 / 6	546
GEORGE S SERVICE REP	1808 MAIN ST	S 0 - 1/8 (0.018 mi.)	AN240 / 14	559
RONS FRANCO	2651 MAIN ST	NNW 0 - 1/8 (0.020 mi.)	AO243 / 15	561
WEISGERBER HERBERT &	700 NW CORNELL ST	WSW 0 - 1/8 (0.028 mi.)	AP252 / 6	577
CORVALLIS GULL INC	2635 NW 9TH ST	WNW 0 - 1/8 (0.034 mi.)	AQ256 / 4	593
EUGENE AUTOMATIC TRN	805 NW 5TH	WNW 0 - 1/8 (0.038 mi.)	AT263 / 6	608
BOBS AUTO AND TOWING	785 NW CORNELL AVE	WSW 0 - 1/8 (0.047 mi.)	278 / 6	687
BELL TRANSMISSIONS	210 NW 2ND ST	ESE 0 - 1/8 (0.048 mi.)	AX282 / 6	750
PERSONS ROBERT O	1409 NW 9TH ST	W 0 - 1/8 (0.055 mi.)	AY288 / 6	757
JOHNS SERVICE CENTER	508 SW MONROE	WNW 0 - 1/8 (0.073 mi.)	BF335 / 6	946
JOHNS AUTO SUPPLY OF	1831 NW 9TH	WNW 0 - 1/8 (0.079 mi.)	BK339 / 3	959
YOUNGER OIL CO	1450 NW 9TH ST	WNW 0 - 1/8 (0.081 mi.)	BA342 / 6	970
BRIGHTS ARCO	2100 NW 9TH	WNW 0 - 1/8 (0.083 mi.)	BM352 / 3	1032
LASHLEY & CHRISTENSE	1340 N 9TH	W 0 - 1/8 (0.090 mi.)	BH368 / 6	1085
CUMMINGS TRANSFER CO	1334 NW 9TH ST	W 0 - 1/8 (0.095 mi.)	BH375 / 6	1227

EDR Hist Cleaner: EDR Exclusive Historical Cleaners

A review of the EDR Hist Cleaner list, as provided by EDR, has revealed that there is 1 EDR Hist Cleaner site within approximately 0.125 miles of the requested target property.

Site	Address	Direction / Distance	Map ID / Focus Map(s)	Page
CAMPBELLS CLEANERS I	1335 NW 9TH	W 0 - 1/8 (0.067 mi.)	BH325 / 6	916

MAPPED SITES SUMMARY

Target Property:
ODOT REGION 2 ADA RAMPS - CORVALLIS AND PHILOMATH
CORVALLIS, OR 97333

MAP ID / FOCUS MAP	SITE NAME	ADDRESS	DATABASE ACRONYMS	DIST (ft. & mi.) DIRECTION
1 / 4		200 NORTHWEST ELKS D	OR HAZMAT	TP
A2 / 3		HWY 99 & NE CIRCLE B	OR HAZMAT	TP
A3 / 3	THE HOME DEPOT - COR	HWY. 99 & NE CIRCLE	OR NPDES	TP
B4 / 6	AL HUTCHINSON VW/MAZ	900 NW 4TH ST	OR LUST, OR UST	TP
B5 / 6	JACK SCOVILLE LTD	900 NW 4TH ST	RCRA-VSQG, OR AST, FINDS, ECHO, OR HSIS,...	TP
B6 / 6	AL HUTCHINSON VW/MAZ	900 NW 4TH ST	OR RGA LUST	TP
B7 / 6	AL HUTCHINSON VW/MAZ	900 NW 4TH ST	UST FINDER, UST FINDER RELEASE	TP
8 / 6		650 NW 4TH ST & HWY	OR HAZMAT	TP
9 / 6	CARQUEST AUTO PARTS	532 NW 3RD ST	OR HSIS	TP
C10 / 6	AHLERS, TOM	512 NW 4TH ST	OR RGA LUST	TP
C11 / 6	AHLERS, TOM	512 NW 4TH ST	FINDS	TP
C12 / 6	HEATING OIL TANK	512 NW 4TH ST	OR RGA LUST	TP
C13 / 6	HEATING OIL TANK	512 NW 4TH ST	OR LUST, OR LUST HOT	TP
D14 / 6	HEATING OIL TANK	442 NW 3RD ST	OR LUST, OR LUST HOT	TP
D15 / 6	LENOR HAWKS	442 NW 3RD ST	OR RGA LUST	TP
D16 / 6	HEATING OIL TANK	442 NW 3RD ST	OR RGA LUST	TP
D17 / 6	LENOR HAWKS	442 NW 3RD ST	FINDS	TP
E18 / 6	UNOCAL 4202	FOURTH & HARRISON	FINDS	TP
E19 / 6	UNOCAL 4202	4TH & HARRISON	UST FINDER RELEASE	TP
E20 / 6	UNOCAL 4202	4TH & HARRISON	OR LUST	TP
E21 / 6	UNOCAL 4202	FOURTH & HARRISON	OR RGA LUST	TP
E22 / 6		NW 4TH ST & HARRISON	OR HAZMAT	TP
E23 / 6	CORVALLIS CITY OF	400 NW HARRISON	OR HSIS	TP
E24 / 6	CORVALLIS CITY OF	400 NW HARRISON BLVD	OR HSIS	TP
F25 / 6		NW 3RD & HARRISON	OR HAZMAT	TP
E26 / 6	BATTERY EXCHANGE	342 NW 4TH ST	OR LUST, OR UST	TP
E27 / 6		342 NW 4TH	OR HAZMAT	TP
E28 / 6	BEAVER SERVICE	342 N 4TH	EDR Hist Auto	TP
E29 / 6	BATTERY EXCHANGE	342 NW 4TH ST	UST FINDER, UST FINDER RELEASE	TP
E30 / 6	BATTERY EXCHANGE	342 NW FOURTH	OR RGA LUST	TP
E31 / 6	BATTERY EXCHANGE	342 NW 4TH ST	OR RGA LUST	TP
E32 / 6	BATTERY EXCHANGE	342 NW 4TH ST	FINDS	TP
F33 / 6	FIRESTONE COMPLETE A	385 SW 3RD ST	OR HSIS	TP
F34 / 6	FIRESTONE COMPLETE A	385 3RD ST SW	OR AST	TP
G35 / 6	CORVALLIS CITY OF FI	314 NW 4TH	CA HAZNET	TP
G36 / 6	CORVALLIS CITY OF FI	314 NW 4TH	RCRA NonGen / NLR, FINDS, ECHO	TP
H37 / 6	G & J TIRE & AUTOMOT	326 NW 2ND ST	UST FINDER	TP
H38 / 6	G & J TIRE & AUTOMOT	326 NW 2ND ST	OR UST	TP
G39 / 6		399 NORTHWEST VAN BU	OR HAZMAT	TP

MAPPED SITES SUMMARY

Target Property:
ODOT REGION 2 ADA RAMPS - CORVALLIS AND PHILOMATH
CORVALLIS, OR 97333

MAP ID / FOCUS MAP	SITE NAME	ADDRESS	DATABASE ACRONYMS	DIST (ft. & mi.) DIRECTION
G40 / 6	FRANKLIN PAUL	300 S 4TH ST	EDR Hist Auto	TP
G41 / 6		VAN BUREN & 4TH STRE	OR SPILLS	TP
G42 / 6		VAN BUREN & 4TH STRE	OR SPILLS 90	TP
G43 / 6	RICHARD E LINDSEY S	240 NW 4TH	FINDS	TP
G44 / 6	ARCO 4194	240 NW 4TH	UST FINDER RELEASE	TP
G45 / 6	LINDSEY RICHARD E	240 NW 4TH	EDR Hist Auto	TP
G46 / 6	RICH LINDSEY EXXON	240 NW 4TH	OR RGA LUST	TP
G47 / 6	RICHARD E. LINDSEY'S	240 NW 4TH	OR RGA LUST	TP
G48 / 6	RICH LINDSEY EXXON	240 NW 4TH	UST FINDER RELEASE	TP
G49 / 6	R.E. LINDSEY'S EXXON	240 NW 4TH	OR RGA LUST	TP
G50 / 6	RICHARD E LINDSEY'S	240 NW 4TH	UST FINDER	TP
G51 / 6	ARCO 4194	240 NW 4TH	OR RGA LUST	TP
G52 / 6	RICHARD E LINDSEY'S	240 NW 4TH	OR LUST, OR UST, OR HAZMAT	TP
I53 / 6	PURPURA KENNETH TEXA	303 S 3RD STREET	EDR Hist Auto	TP
I54 / 6	TRUAX SERVICE	NW 3RD & VAN BUREN	EDR Hist Auto	TP
J55 / 6	EDWARD'S PROPERTY	240 NW 3RD ST	UST FINDER RELEASE	TP
J56 / 6	SMITHS 66 SERVICE	240 NW 3RD	EDR Hist Auto	TP
J57 / 6	EDWARD'S PROPERTY	240 NW 3RD ST	OR RGA LUST	TP
J58 / 6	EDWARD'S PROPERTY	240 NW THIRD	OR RGA LUST	TP
J59 / 6	PHILLIPS 66 COMPANY	240 N 3RD	FINDS	TP
J60 / 6	EDWARD'S PROPERTY	240 NW 3RD ST	OR LUST	TP
J61 / 6	PHILLIPS 66 COMPANY	240 N 3RD	UST FINDER	TP
J62 / 6	TRUAX SERVICE	235 3RD VAN BUREN	EDR Hist Auto	TP
K63 / 6		190 NW 4TH ST	OR HAZMAT	TP
K64 / 6	USWEST CORVALLIS (01	401 JACKSON	OR RGA LUST	TP
K65 / 6	U S WEST	401 JACKSON	UST FINDER RELEASE	TP
K66 / 6	USWCOM CORVALLIS (05	401 JACKSON AVE	RCRA NonGen / NLR	TP
K67 / 6	QWEST - CORVALLIS CO	401 NW JACKSON AVE	UST FINDER	TP
K68 / 6	QWEST - CORVALLIS CO	401 NW JACKSON AVE	OR LUST, OR UST, OR HSIS	TP
K69 / 6	OFFICE BUILDING	401 JACKSON AVENUE	FINDS, ECHO	TP
K70 / 6	U S WEST	401 JACKSON	OR RGA LUST	TP
L71 / 6	BRITTON, PHYLLIS	3RD & JACKSON	OR UST	TP
L72 / 6	BRITTON, PHYLLIS	3RD & JACKSON	UST FINDER	TP
L73 / 6	WILSON MOTORS INC	THIRD & JACKSON	EDR Hist Auto	TP
L74 / 6	BRITTON, PHYLLIS	3RD & JACKSON	FINDS	TP
75 / 6	BENTON COUNTY COURTH	120 NW FOURTH STREET	FINDS	TP
76 / 6		NW 140 3RD ST	OR HAZMAT	TP
M77 / 12	BURTON'S RESTAURANT	101 SW 3RD STREET	OR LUST	TP
M78 / 12	BURTON'S RESTAURANT	101 SW 3RD STREET	OR RGA LUST	TP

MAPPED SITES SUMMARY

Target Property:
ODOT REGION 2 ADA RAMPS - CORVALLIS AND PHILOMATH
CORVALLIS, OR 97333

MAP ID / FOCUS MAP	SITE NAME	ADDRESS	DATABASE ACRONYMS	DIST (ft. & mi.) DIRECTION
M79 / 12	BURTON S RESTAURANT	101 SW 3RD ST	FINDS	TP
M80 / 12	BURTON'S RESTAURANT	101 SW 3RD STREET	UST FINDER RELEASE	TP
81 / 12	HEATING OIL TANK	259 SW MADISON ST	OR LUST, OR LUST HOT	TP
N82 / 12		SOUTH 3RD STREET	OR SPILLS	TP
O83 / 12		SW 4TH & SW JEFFERSO	OR SPILLS	TP
N84 / 12		299 SOUTHWEST 3RD ST	OR HAZMAT	TP
85 / 12	317709110 - BLOCK 15	300 SW JEFFERSON AVE	FINDS	TP
P86 / 12	TORNADO SOFT EXCAVAT	4TH ST & ADAMS WAY	FINDS	TP
P87 / 12		SW ADAMS BTWN 3RD &	OR HAZMAT	TP
Q88 / 12	WILSON MOTORS INC	412-14 SW THIRD ST	EDR Hist Auto	TP
R89 / 12		4TH & WASHINGTON	OR HAZMAT	TP
90 / 12		559 SOUTHWEST 4TH ST	OR HAZMAT	TP
S91 / 12	MILLER EVERETT J	602 S 4TH	EDR Hist Auto	TP
S92 / 12		SW 4TH ST & WESTERN	OR HAZMAT	TP
S93 / 12	MILLERS EV 66 SERVIC	602 SW 4TH ST	EDR Hist Auto	TP
T94 / 12	NCASI	720 SW 4TH ST	CA HAZNET	TP
T95 / 12	NCASI	720 SW 4TH ST	RCRA-VSQG, FINDS, ECHO, OR MANIFEST	TP
96 / 12	KNIFE RIVER CORPORAT		US MINES	TP
U97 / 12	CHEVRON BULK PLANT-F	1225 SE 3RD ST	OR RGA LUST	TP
U98 / 12	CHEVRON BULK PLANT-F	1225 SE THIRD STREET	OR RGA LUST	TP
U99 / 12	CHEVRON BULK PLANT -	1225 SE 3RD ST	OR RGA HWS	TP
U100 / 12	CHEVRON BULK PLANT (	1225 SE THIRD STREET	OR RGA LUST	TP
U101 / 12	CHEVRON BULK PLANT -	1225 SE 3RD ST	OR RGA HWS	TP
U102 / 12	CHEVRON BULK TERMINA	1225 SE 3RD ST	OR RGA HWS	TP
U103 / 12	CHEVRON BULK PLANT-F	1225 SE 3RD ST	OR ECSI, OR LUST, OR VCP, OR NPDES	TP
U104 / 12	CHEVRON BULK PLANT	1225 SOUTHEAST 3RD S	FINDS	TP
U105 / 12	CHEVRON BULK PLANT-F	1225 SE 3RD ST	UST FINDER RELEASE	TP
U106 / 12	CHEVRON BULK PLANT -	1225 SE 3RD ST.	OR RGA HWS	TP
U107 / 12	CORVALLIS CARDLOCK	1260 SE THIRD ST	OR HSIS	TP
U108 / 12		SW 1260 3RD ST	OR HAZMAT	TP
U109 / 12	CORVALLIS CITY OF	1245 NE 3RD ST	OR HAZMAT, OR HSIS	TP
U110 / 12	CORVALLIS RENTAL II	1245 SE 3RD ST	UST FINDER RELEASE	TP
U111 / 12	CORVALLIS RENTAL	1245 SE 3RD ST	OR RGA LUST	TP
U112 / 12	CORVALLIS RENTAL	1245 SE 3RD ST	FINDS	TP
U113 / 12	CORVALLIS RENTAL	1245 SE 3RD ST	UST FINDER, UST FINDER RELEASE	TP
U114 / 12	CORVALLIS RENTAL II	1245 SE 3RD ST	OR LUST	TP
U115 / 12	CORVALLIS RENTAL	1245 SE 3RD ST	OR RGA HWS	TP
U116 / 12	CORVALLIS RENTAL II	1245 SE 3RD ST	OR RGA LUST	TP
U117 / 12	CORVALLIS RENTAL	1245 SE 3RD ST	OR LUST	TP

MAPPED SITES SUMMARY

Target Property:
ODOT REGION 2 ADA RAMPS - CORVALLIS AND PHILOMATH
CORVALLIS, OR 97333

MAP ID / FOCUS MAP	SITE NAME	ADDRESS	DATABASE ACRONYMS	DIST (ft. & mi.) DIRECTION		
U118 / 12	CORVALLIS RENTAL	1245 SE 3RD ST.	OR ECSI	TP		
U119 / 12	CITY SHOPS	1245 NE 3RD ST	OR UST	TP		
U120 / 12	CORVALLIS RENTAL	1245 SE 3RD ST	OR UST	TP		
V121 / 12		100 SOUTHEAST BRIDGE	OR HAZMAT	TP		
V122 / 12		1598 SOUTHWEST 3RD S	OR HAZMAT	TP		
W123 / 12	TRUAX CORP	1760 SW 3RD ST	OR LUST, OR UST	TP		
W124 / 12	TRUAX CORP	1760 SW 3RD ST	FINDS	TP		
W125 / 12	TRUAX CORP	1760 SW 3RD ST	UST FINDER	TP		
W126 / 12	JOHNS AUTO SUPPLY OF	1760 SW 3RD	EDR Hist Auto	TP		
W127 / 12	TRUAX CORP (FORMER)	1760 SW 3RD	OR RGA LUST	TP		
W128 / 12	TRUAX CORP (FORMER)	1760 SW 3RD	UST FINDER RELEASE	TP		
W129 / 12	JOHNS AUTO SUPPLY PR	1763 SW 3RD	EDR Hist Auto	TP		
X130 / 12		1898 SOUTHWEST 3RD S	OR HAZMAT	TP		
X131 / 12	STEPHENS HEATING AC	1920 SW 3RD ST	OR HSIS	TP		
X132 / 12		2010 SW 3RD ST	OR HAZMAT	TP		
133 / 15	LANDMARK REALTY	2801 MAIN STREET	OR NPDES	TP		
Y134 / 18	CORVALLIS FIRE	2405 SE 3RD STREET	OR SPILLS 90	TP		
Y135 / 18	LENHERT HARRY	2405 SE 3RD	EDR Hist Auto	TP		
Y136 / 18		2405 SE 3RD ST	OR HAZMAT	TP		
Y137 / 18		2405 SE 3RD ST	OR SPILLS	TP		
Z138 / 15	LAKESIDE INDUSTRIAL	HWY 20 AND 24TH STRE	OR NPDES	TP		
139 / 15	PHILOMATH FOREST PRO	2351 MAIN ST. AND 61	OR NPDES	TP		
AA140 / 15		GREEN ST & MAIN	OR SPILLS	TP		
AA141 / 15	PHILOMATH STORAGE DE	COLLEGE ST AND MAIN	ECHO	TP		
AA142 / 15	PHILOMATH STORAGE DE	COLLEGE ST AND MAIN	OR NPDES	TP		
AA143 / 15	PHILOMATH STORAGE DE	COLLEGE ST AND MAIN	OR NPDES, OR UIC	TP		
AB144 / 15		UNKNOWN ADDRESS ON P	OR SPILLS	TP		
AC145 / 14		17TH & MAIN ST	OR HAZMAT	TP		
AC146 / 14		17TH AND MAIN ST	OR HAZMAT	TP		
AB147 / 15		19TH & MAIN STS	OR HAZMAT	TP		
AD148 / 18	GOODNIGHT TOWNHOMES	NE CORNER OF SE GOOD	OR NPDES	TP		
AD149 / 18	WAKE ROBIN & SW 3RD	2936, 2940, AND 2960	US BROWNFIELDS	TP		
AE150 / 18		3065 SE THIRD ST	OR HAZMAT	TP		
R151 / 12	RIDENOUR OIL CO. II	480 SW 4TH ST	UST FINDER RELEASE	61	0.012	WNW
R152 / 12	CORVALLIS 76 #25	480 SW 4TH STREET	UST FINDER	61	0.012	WNW
R153 / 12	CAMPUS SHELL 2	480 SW FOURTH ST	EDR Hist Auto	61	0.012	WNW
R154 / 12	CORVALLIS 76 #25	480 SW 4TH STREET	OR LUST, OR UST	61	0.012	WNW
R155 / 12	BALL PROPERTIES LLC	516 SW 4TH ST	UST FINDER, UST FINDER RELEASE	61	0.012	WNW
R156 / 12	TRUAX CORP	516 SW FOURTH	EDR Hist Auto	61	0.012	WNW

MAPPED SITES SUMMARY

Target Property:
ODOT REGION 2 ADA RAMPS - CORVALLIS AND PHILOMATH
CORVALLIS, OR 97333

MAP ID / FOCUS MAP	SITE NAME	ADDRESS	DATABASE ACRONYMS	DIST (ft. & mi.) DIRECTION		
R157 / 12	BALL PROPERTIES LLC	516 SW 4TH ST	OR LUST, OR UST, OR HSIS	61	0.012	WNW
158 / 12	HEATING OIL TANK	704 SW 3RD ST	OR LUST HOT	62	0.012	WNW
AE159 / 18	B & R WRECKING AND T	3065 SE 3RD ST	OR ECSI, OR AST, OR VCP, OR SPILLS, OR H...	62	0.012	East
AE160 / 18	B & R AUTO BODY SHOP	3065 SE 3RD ST	RCRA-VSQG, FINDS, ECHO, OR MANIFEST	62	0.012	East
161 / 18	CORVALLIS INDEPENDEN	2335 SE THIRD ST	EDR Hist Auto	62	0.012	East
L162 / 6	BRITTON PROPERTY	140 NW 3RD (JACKSON)	UST FINDER RELEASE	63	0.012	WNW
L163 / 6	BRITTON PROPERTY	140 NW 3RD (JACKSON)	OR LUST	63	0.012	WNW
O164 / 12	CHEVRON 6291	300 SW 4TH ST	UST FINDER RELEASE	63	0.012	WNW
O165 / 12	TRUAX CORPORATION #2	300 SW 4TH ST	OR LUST, OR UST, OR AIRS	63	0.012	WNW
O166 / 12	TRUAX CORPORATION #2	300 SW 4TH ST	UST FINDER	63	0.012	WNW
O167 / 12	FRANKLIN CHEVRON FOO	300 SW 4TH ST	RCRA NonGen / NLR	63	0.012	WNW
O168 / 12	CARSON OIL CO	300 SW 4TH ST	EDR Hist Auto	63	0.012	WNW
D169 / 6	NORRIS UNION SERVICE	429 S 3RD ST	EDR Hist Auto	63	0.012	ESE
170 / 18	2580-2610 SW 3RD ST	2580 - 2610 SW 3RD S	US BROWNFIELDS	65	0.012	West
AF171 / 12	FORMER GAS STATION	600 SW 3RD ST	OR UST	65	0.012	WNW
AF172 / 12	FORMER GAS STATION	600 SW 3RD ST	OR LUST	65	0.012	WNW
Q173 / 12	SAFEWAY STORE NO4333	450 SW 3RD ST	OR HAZMAT, OR MANIFEST	65	0.012	WNW
Q174 / 12	SAFEWAY STORE NO4333	450 SW 3RD ST	RCRA-VSQG	65	0.012	WNW
Z175 / 15	WILLAMETTE IND INC P	2353 E MAIN	RCRA NonGen / NLR	65	0.012	NNW
AG176 / 12	LONNIE'S EXXON	545 SW 3RD ST	UST FINDER	66	0.013	ESE
AG177 / 12	LONNIE'S EXXON	545 SW 3RD ST	OR UST	66	0.013	ESE
AG178 / 12	PHILS TRANSMISSION I	545 SW 3RD ST	EDR Hist Auto	66	0.013	ESE
Q179 / 12	UNOCAL 0748	429 SW 3RD ST	OR ECSI, OR LUST, OR UST	66	0.013	ESE
Q180 / 12	UNOCAL 0748	429 SW 3RD ST	UST FINDER	66	0.013	ESE
Q181 / 12	UNOCAL WASHINGTON	429 SW 3RD	UST FINDER RELEASE	66	0.013	ESE
I182 / 6	ARCO STATION	245 NW 3RD ST	EDR Hist Auto	66	0.013	ESE
I183 / 6	TRUAX CORPORATION #2	245 NW 3RD STREET	UST FINDER	66	0.013	ESE
I184 / 6	TRUAX CORPORATION #2	245 NW 3RD STREET	OR UST	66	0.013	ESE
AF185 / 12	JOHN'S AUTO REPAIR	611 SW 3RD ST.	OR ECSI, OR VCP	67	0.013	ESE
AH186 / 18	CORVALLIS AUCTION YA	2415 AND 2535 SE 3RD	US BROWNFIELDS	67	0.013	East
AI187 / 12	MIKE S AUTO REPAIR	1855 SE 3RD	EDR Hist Auto	67	0.013	East
V188 / 12	SHELL OIL PRODUCTS U	1680 SW 3RD ST	RCRA NonGen / NLR, OR MANIFEST	67	0.013	West
V189 / 12	O K GAS & OIL CO	1680 SW 3RD ST	EDR Hist Auto	67	0.013	West
V190 / 12	AWFUL BROTHERS--CORV	1680 SW 3RD ST	UST FINDER RELEASE	67	0.013	West
V191 / 12	CORVALLIS HWY 99 SHE	1680 SW 3RD ST	UST FINDER	67	0.013	West
V192 / 12	CORVALLIS HWY 99 SHE	1680 SW 3RD ST	OR LUST, OR UST, OR AIRS	67	0.013	West
AJ193 / 14	LADYBUG LAUNDRY	1736 MAIN	OR DRYCLEANERS	68	0.013	South
AK194 / 12	FIRESTONE STORE #483	385 S 3RD	UST FINDER RELEASE	68	0.013	ESE
AK195 / 12	FIRESTONE #4832 - 01	385 SW 3RD ST	OR LUST, OR UST	68	0.013	ESE

MAPPED SITES SUMMARY

Target Property:
ODOT REGION 2 ADA RAMPS - CORVALLIS AND PHILOMATH
CORVALLIS, OR 97333

MAP ID / FOCUS MAP	SITE NAME	ADDRESS	DATABASE ACRONYMS	DIST (ft. & mi.) DIRECTION		
AH196 / 18	FORD NEW HOLLAND	2625 SE 3RD ST	UST FINDER, UST FINDER RELEASE	68	0.013	East
AH197 / 18	FORD NEW HOLLAND INC	2625 SE 3RD ST	OR LUST, OR UST, OR UIC	68	0.013	East
AH198 / 18	NEW HOLLAND	2625 SE 3RD STREET	US BROWNFIELDS	68	0.013	East
199 / 12	HEATING OIL TANK	1480 SW 3RD ST	OR LUST, OR LUST HOT	72	0.014	West
T200 / 12	STOVER TRUST II	717 SW 4TH ST	OR LUST, FINDS	72	0.014	ESE
U201 / 12	CARSON CORVALLIS	1260 SW 3RD ST	UST FINDER	73	0.014	West
U202 / 12	UNOCAL BULK PLANT 01	1260 SW 3RD ST	UST FINDER RELEASE	73	0.014	West
U203 / 12	OBERSON OIL INC III	1260 SW 3RD ST	UST FINDER RELEASE	73	0.014	West
U204 / 12	OBERSON OIL, INC. II	1260 SW 3RD ST	UST FINDER RELEASE	73	0.014	West
U205 / 12	CARSON CORVALLIS	1260 SW 3RD ST	OR LUST, OR UST, OR HAZMAT, OR AIRS, OR ...	73	0.014	West
AJ206 / 14	KELLY'S BODY SHOP	1731 MAIN ST	RCRA NonGen / NLR	76	0.014	North
207 / 12	HEATING OIL TANK	361 SW MADISON AVE	OR LUST	77	0.015	ESE
F208 / 6	JERRYS PRECISION MUF	415 NW 3RD ST	OR LUST, OR UST, OR LUST HOT	77	0.015	ESE
F209 / 6	JERRYS PRECISION MUF	415 NW 3RD ST	UST FINDER	77	0.015	ESE
F210 / 6	TOMS MUFFLER	415 NW THIRD	EDR Hist Auto	77	0.015	ESE
AB211 / 15	CHARLES SWEETNEY TRU	116 S 19TH	OR UST	80	0.015	South
AB212 / 15	CHARLES SWEETNEY TRU	116 S 19TH	UST FINDER	80	0.015	South
AB213 / 15	MAIN STREET MARKET 6	1830 MAIN STREET	OR UST	80	0.015	South
AB214 / 15	MAIN STREET MARKET 6	1830 MAIN STREET	UST FINDER	80	0.015	South
AB215 / 15	YOUNGER OIL CO	1830 MAIN ST	EDR Hist Auto	80	0.015	South
K216 / 6	ANYTHING PRINTABLE	215 NW 4TH ST	OR LUST, OR UST	80	0.015	ESE
K217 / 6	ANYTHING PRINTABLE	215 NW 4TH ST	UST FINDER	80	0.015	ESE
K218 / 6	ANYTHING PRINTABLE	215 NW 4TH STREET	UST FINDER RELEASE	80	0.015	ESE
AL219 / 15	TRUAX PHILOMATH B P	1914 MAIN ST	EDR Hist Auto	82	0.016	South
AL220 / 15	TRUAX CORPORATION CC	1914 MAIN ST	OR LUST, OR UST	82	0.016	South
AL221 / 15	TRUAX CORPORATION #2	1914 MAIN ST	UST FINDER RELEASE	82	0.016	South
AL222 / 15	TRUAX CORPORATION CC	1914 MAIN ST	UST FINDER	82	0.016	South
AL223 / 15	BP STATION	1914 MAIN ST	UST FINDER RELEASE	82	0.016	South
AB224 / 15	PHILOMATH TOWNE PUMP	1841 MAIN	OR LUST, OR UST, OR SPILLS, OR HAZMAT, O...	83	0.016	North
AB225 / 15	RIDENOUR OIL COMPANY	1841 MAIN	UST FINDER RELEASE	83	0.016	North
AB226 / 15	PACIFIC PRIDE CARDLO	1841 MAIN STREET	UST FINDER RELEASE	83	0.016	North
AB227 / 15	RIDENOUR OIL COMPANY	1841 MAIN ST	EDR Hist Auto	83	0.016	North
AB228 / 15	PHILOMATH TOWNE PUMP	1841 MAIN	UST FINDER	83	0.016	North
AM229 / 6	BELL TRANSMISSIONS	235 NW 2ND ST	EDR Hist Auto	84	0.016	SSW
E230 / 6	JOES UNION 76	425 NW HARRISON	EDR Hist Auto	85	0.016	WNW
AM231 / 6	KEN PASTEGA	200 NW VAN BUREN AVE	RCRA NonGen / NLR	86	0.016	West
Z232 / 15		2408 MAIN ST	OR TANK HOT DECOM	89	0.017	SSE
Z233 / 15	CALIBER COLLISION CE	2408 MAIN ST	RCRA-VSQG	89	0.017	SSE
Z234 / 15	G & R BODY SHOP	2408 MAIN ST	RCRA NonGen / NLR	89	0.017	SSE

MAPPED SITES SUMMARY

Target Property:
ODOT REGION 2 ADA RAMPS - CORVALLIS AND PHILOMATH
CORVALLIS, OR 97333

MAP ID / FOCUS MAP	SITE NAME	ADDRESS	DATABASE ACRONYMS	DIST (ft. & mi.) DIRECTION		
I235 / 6	HELD PONTIAC COMPANY	257 NW VAN BUREN ST	OR LUST, OR UST	90	0.017	ESE
I236 / 6	HELD PONTIAC	257 NW VAN BUREN STR	UST FINDER RELEASE	90	0.017	ESE
I237 / 6	HELD PONTIAC COMPANY	257 NW VAN BUREN ST	UST FINDER	90	0.017	ESE
AN238 / 14	TAYLOR STATION	1808 MAIN STREET	OR LUST	94	0.018	South
AN239 / 14	TAYLOR, ROY & MARIET	1808 E MAIN	OR UST	94	0.018	South
AN240 / 14	GEORGE S SERVICE REP	1808 MAIN ST	EDR Hist Auto	94	0.018	South
AN241 / 14	TAYLOR STATION	1808 MAIN STREET	UST FINDER RELEASE	94	0.018	South
AM242 / 6	PHILLIPS 66 COMPANY	240 N 3RD	OR UST	100	0.019	SW
AO243 / 15	RONS FRANCO	2651 MAIN ST	EDR Hist Auto	107	0.020	NNW
AO244 / 15	TRUAX OIL PHILOMATH	2651 MAIN STREET	UST FINDER RELEASE	107	0.020	NNW
AO245 / 15	TRUAX CORPORATION	2651 MAIN ST	UST FINDER	107	0.020	NNW
AO246 / 15	TRUAX CORPORATION	2651 MAIN ST	OR LUST, OR UST	107	0.020	NNW
A247 / 3	MINIT LUBE (SUPER LU	855 CIRCLE BLVD	UST FINDER RELEASE	108	0.020	WNW
248 / 6	M E WOODCOCK & SONS	VAN BUREN BETWEEN 1S	OR UST	128	0.024	NE
A249 / 3	FAST LUBES OF WENATC	855 NW CIRCLE BLVD	OR AST, OR HSIS	128	0.024	WNW
A250 / 3	JIFFY LUBE-CORVALLIS	855 NW CIRCLE BLVD.	OR ECSI	128	0.024	WNW
X251 / 12	SOUTHSIDE CLEANERS	1906 SW 3RD ST	OR DRYCLEANERS	138	0.026	West
AP252 / 6	WEISGERBER HERBERT &	700 NW CORNELL ST	EDR Hist Auto	150	0.028	WSW
253 / 12	LEHNERT PRINTING & O	451 SW MADISON AVE	RCRA NonGen / NLR, FINDS, ECHO	165	0.031	WNW
AI254 / 12	MAYBERRY STREET STUD	DEBORD ST. TO CHESTE	OR ECSI, OR ENG CONTROLS	177	0.034	East
AQ255 / 4	CORVALLIS TESORO #20	2635 NW 9TH ST	OR LUST, OR UST, OR HAZMAT, OR AIRS	182	0.034	WNW
AQ256 / 4	CORVALLIS GULL INC	2635 NW 9TH ST	EDR Hist Auto	182	0.034	WNW
AQ257 / 4	CORVALLIS GULL #417	2635 NW 9TH ST	UST FINDER RELEASE	182	0.034	WNW
AQ258 / 4	CORVALLIS TESORO #20	2635 NW 9TH ST	UST FINDER	182	0.034	WNW
AR259 / 6	CORVALLIS FIRE DEPAR	465 NW VAN BUREN	UST FINDER	196	0.037	WNW
AR260 / 6	CORVALLIS FIRE DEPAR	465 NW VAN BUREN	OR UST	196	0.037	WNW
AS261 / 6		456 SW MONROE AVE	OR TANK HOT DECOM	201	0.038	WNW
AT262 / 6	AAMCO TRANSMISSIONS	805 NW 5TH ST	OR AST, OR HSIS	203	0.038	WNW
AT263 / 6	EUGENE AUTOMATIC TRN	805 NW 5TH	EDR Hist Auto	203	0.038	WNW
AU264 / 15	DELS FEED AND FARM S	2606 MAIN ST	RCRA-VSQG	212	0.040	SSE
AU265 / 15	DELS FARM SUPPLY	2606 MAIN ST	OR AST, OR HSIS	212	0.040	SSE
266 / 4	HEATING OIL TANK	3008 NW 9TH ST	OR LUST, OR LUST HOT	217	0.041	WNW
AV267 / 3	CALIBER COLLISION CT	325 NE CIRCLE BLVD	RCRA-VSQG	227	0.043	ESE
AV268 / 3	PUMILITE - CORVALLIS	325 NE CIRCLE BLVD	UST FINDER	227	0.043	ESE
AV269 / 3	PUMILITE - CORVALLIS	325 NE CIRCLE BLVD	OR UST	227	0.043	ESE
AV270 / 3	MAIN AUTO BODY INC	325 NE CIRCLE BLVD	OR ECSI, OR MANIFEST	227	0.043	ESE
AW271 / 6	WILSON MOTORS	1105 NW 5TH ST	OR UST	232	0.044	WNW
AW272 / 6	WILSON MOTORS	1105 NW 5TH	RCRA-VSQG, FINDS, ECHO	232	0.044	WNW
AW273 / 6	WILSON MOTORS	1105 NW 5TH ST	OR AST, OR HSIS, OR NPDES	232	0.044	WNW

MAPPED SITES SUMMARY

Target Property:
ODOT REGION 2 ADA RAMPS - CORVALLIS AND PHILOMATH
CORVALLIS, OR 97333

MAP ID / FOCUS MAP	SITE NAME	ADDRESS	DATABASE ACRONYMS	DIST (ft. & mi.) DIRECTION		
AW274 / 6	WILSON MOTORS	1105 NW FIFTH	UST FINDER RELEASE	232	0.044	WNW
AW275 / 6	WILSON MOTORS	1105 NW 5TH	OR MANIFEST	232	0.044	WNW
AW276 / 6	WILSON MOTORS	1105 NW 5TH ST	UST FINDER	232	0.044	WNW
AW277 / 6	WILSON MOTORS	1105 NW FIFTH	OR LUST	232	0.044	WNW
278 / 6	BOBS AUTO AND TOWING	785 NW CORNELL AVE	EDR Hist Auto	248	0.047	WSW
AP279 / 6	WAUCOMAH AUTO REPAIR	700 NW CORNELL AVE.	OR ECSI, OR INST CONTROL, OR VCP, OR BRO...	249	0.047	WSW
AX280 / 6	MAIN AUTO BODY	210 NW 2ND ST	OR MANIFEST	251	0.048	ESE
AX281 / 6	MAIN AUTO BODY	210 NW 2ND ST	RCRA NonGen / NLR, FINDS, ECHO	251	0.048	ESE
AX282 / 6	BELL TRANSMISSIONS	210 NW 2ND ST	EDR Hist Auto	251	0.048	ESE
283 / 15	PHILOMATH FOREST PRO	617 GREEN RD	OR LUST, OR UST	252	0.048	SSE
284 / 12	BRIDGE ID 08616 CREW	905 SW 5TH ST	RCRA-SQG	258	0.049	West
285 / 3	PUBLIC MOTORS	2323 NW 9TH ST.	OR ECSI	271	0.051	WNW
AY286 / 6	LENCH, DAN	1409 NW 9TH ST	OR LUST, OR UST	289	0.055	West
AY287 / 6	DAN LENCH	1409 NW 9TH ST	UST FINDER RELEASE	289	0.055	West
AY288 / 6	PERSONS ROBERT O	1409 NW 9TH ST	EDR Hist Auto	289	0.055	West
AY289 / 6	LENCH, DAN	1409 NW 9TH ST	UST FINDER	289	0.055	West
AZ290 / 18	WEISGERBER, HERBERT	3664 SW 3RD ST	UST FINDER	295	0.056	SSW
AZ291 / 18	ABNEY WIESGERBER PRO	3664 SW 3RD ST	RCRA NonGen / NLR, FINDS, ECHO	295	0.056	SSW
AZ292 / 18	ABNEY WIESGERBER PRO	3664 SW 3RD ST	OR MANIFEST	295	0.056	SSW
AZ293 / 18	WEISGERBER, HERBERT	3664 SW 3RD ST	OR LUST, OR UST	295	0.056	SSW
AZ294 / 18	CENTRAL VALLEY HEATI	3664 SW 3RD	UST FINDER RELEASE	295	0.056	SSW
BA295 / 6	SPECIAL OCCASIONS	1435 NW 9TH STREET	UST FINDER RELEASE	299	0.057	WNW
BA296 / 6	SPECIAL OCCASIONS	1435 NW 9TH ST	UST FINDER	299	0.057	WNW
BA297 / 6	SPECIAL OCCASIONS	1435 NW 9TH ST	OR LUST, OR UST	299	0.057	WNW
BB298 / 18	KEN FISHER AUTO & TR	2645 SE 3RD ST	UST FINDER	306	0.058	East
BB299 / 18	KEN FISHER AUTO & TR	2645 SE 3RD ST	OR UST	306	0.058	East
BC300 / 3	LES SCHWAB TIRE CENT	2119 NW 9TH ST	OR ECSI, OR HSIS	306	0.058	WNW
AY301 / 6	MILLER PAINT COMPANY	1405 NW 9TH ST	RCRA-VSQG, OR MANIFEST	311	0.059	West
AS302 / 6	CITY OF CORVALLIS (M	508 MONROE AVE SW	UST FINDER RELEASE	311	0.059	WNW
AS303 / 6	CITY OF CORVALLIS (M	508 SW MONROE AVE	OR LUST, FINDS	311	0.059	WNW
BD304 / 6	ARNOLD BEGGS TIRE CE	1535 NW 9TH ST	UST FINDER, UST FINDER RELEASE	315	0.060	WNW
BD305 / 6	FRED MEYER FUEL #070	1535 NW 9TH ST	OR LUST, OR UST, OR AST, OR HAZMAT, OR A...	315	0.060	WNW
BD306 / 6	FRED MEYER FUEL #070	1535 NW 9TH ST	UST FINDER	315	0.060	WNW
307 / 14	C G HALL TRUCKING IN	1547 APPLEGATE ST	RCRA-VSQG, FINDS, ECHO	321	0.061	SSW
308 / 18		145 SW TUNISON	OR TANK HOT DECOM	333	0.063	West
AT309 / 6	317710048 - T-PLUS S	800 NW 5TH ST	RCRA-VSQG, OR AST, FINDS, ECHO, OR HSIS,...	334	0.063	WNW
AT310 / 6	JOHN & PHIL'S TOYOTA	800 NW 5TH ST	UST FINDER, UST FINDER RELEASE	334	0.063	WNW
AT311 / 6	JOHN & PHIL'S TOYOTA	800 NW 5TH ST	OR LUST, OR UST	334	0.063	WNW
BE312 / 4	CORVALLIS DISPOSAL C	110 NE WALNUT BLVD	UST FINDER, UST FINDER RELEASE	336	0.064	ESE

MAPPED SITES SUMMARY

Target Property:
ODOT REGION 2 ADA RAMPS - CORVALLIS AND PHILOMATH
CORVALLIS, OR 97333

MAP ID / FOCUS MAP	SITE NAME	ADDRESS	DATABASE ACRONYMS	DIST (ft. & mi.) DIRECTION		
BE313 / 4	CORVALLIS DISPOSAL C	110 NE WALNUT	OR ECSI, OR AST, OR VCP, OR CDL, OR HAZM...	336	0.064	ESE
BE314 / 4	CORVALLIS DISPOSAL	110 NE WALNUT BLVD B	OR AST	336	0.064	ESE
BE315 / 4	CORVALLIS DISPOSAL C	110 NE WALNUT BLVD	OR LUST, OR UST	336	0.064	ESE
316 / 12	LINCOLN ELEMENTARY S	110 SE ALEXANDER AVE	OR HSIS, OR NPDES, OR UIC, OR TANK HOT D...	336	0.064	East
317 / 6	ODEQ 180 NW 5TH ST D	180 NW 5TH ST	RCRA NonGen / NLR	348	0.066	WNW
BF318 / 12	HEATING OIL TANK	122 SW FIFTH ST	OR LUST, OR LUST HOT	348	0.066	WNW
319 / 12		326 SW 5TH AVE	OR TANK HOT DECOM	356	0.067	WNW
BG320 / 6	U-HAUL CENTER OF COR	1050 NW 5TH ST	OR LUST, OR UST, OR AST, OR HSIS	356	0.067	WNW
BG321 / 6	U HAUL CENTER OF COR	1050 NW 5TH ST	RCRA-VSQG	356	0.067	WNW
BG322 / 6	U-HAUL CENTER OF COR	1050 NW 5TH ST	UST FINDER	356	0.067	WNW
BG323 / 6	U-HAUL CENTER CORVAL	1050 NW 5TH	UST FINDER RELEASE	356	0.067	WNW
BH324 / 6	CAMPBELL'S ONE-HOUR	1335 NW 9TH ST.	OR ECSI, OR ENG CONTROLS, OR INST CONTRO...	356	0.067	West
BH325 / 6	CAMPBELLS CLEANERS I	1335 NW 9TH	EDR Hist Cleaner	356	0.067	West
326 / 12	HEATING OIL TANK	440 SW 5TH AVE	OR LUST	358	0.068	WNW
327 / 12	HEATING OIL TANK	501 SW 2ND STREET	OR LUST, OR LUST HOT	359	0.068	ESE
328 / 12	PREE LABORATORIES LL	545 SW 2ND ST., SUIT	RCRA-SQG	361	0.068	ESE
329 / 3	KMART #3839	400 NE CIRCLE BLVD	RCRA-VSQG	362	0.069	ESE
BI330 / 6	ANALYSIS LABORATORY	800 NW STARKER AVE S	RCRA NonGen / NLR, FINDS, ECHO	363	0.069	WSW
BI331 / 6	OREGON ENVIRONMENTAL	800 NW STARKER AVE S	RCRA NonGen / NLR, FINDS, ECHO	363	0.069	WSW
332 / 6	CASCADE PRINTING CO	711 NW 3RD ST	RCRA-VSQG, FINDS, ECHO	367	0.070	ESE
BJ333 / 12	ODOT PROPERTY	645 SW SECOND STREET	UST FINDER RELEASE	369	0.070	ESE
BJ334 / 12	ODOT PROPERTY	645 SW SECOND STREET	OR LUST	369	0.070	ESE
BF335 / 6	JOHNS SERVICE CENTER	508 SW MONROE	EDR Hist Auto	383	0.073	WNW
BF336 / 12		501 SW MADISON AVE	OR TANK HOT DECOM	384	0.073	WNW
337 / 3	RANDY JONES CHEVROLE	1755 NW 9TH ST	RCRA NonGen / NLR, FINDS, ECHO	397	0.075	WNW
BK338 / 3	CORVALLIS CUSTOM LLC	1853 NW 9TH ST.	RCRA-VSQG	418	0.079	WNW
BK339 / 3	JOHNS AUTO SUPPLY OF	1831 NW 9TH	EDR Hist Auto	418	0.079	WNW
BA340 / 6	TRUAX CORPORATION #2	1450 NW 9TH ST	OR LUST, OR UST, OR AST, OR HSIS	430	0.081	WNW
BA341 / 6	TIME OUT FOOD MART	1450 NW 9TH ST	UST FINDER RELEASE	430	0.081	WNW
BA342 / 6	YOUNGER OIL CO	1450 NW 9TH ST	EDR Hist Auto	430	0.081	WNW
BA343 / 6	TRUAX CORPORATION #2	1450 NW 9TH ST	UST FINDER	430	0.081	WNW
BL344 / 3	CONSUMERS POWER INC.	SW CORNER OF NW 9TH	OR ECSI, OR CRL, OR ENG CONTROLS, OR INS...	432	0.082	WNW
BL345 / 3	CENTURY PROPERTIES -	SW CORNER OF NW 9TH	OR ECSI, OR INST CONTROL, OR VCP, OR BRO...	432	0.082	WNW
BM346 / 3	TRUAX TOWNE PUMP CC#	2108 NW 9TH	OR LUST, OR UST, OR HAZMAT, OR HSIS	433	0.082	WNW
BM347 / 3	AUTO ZONE INC.	2108 NW 9TH STREET	UST FINDER RELEASE	433	0.082	WNW
BM348 / 3	TRUAX TOWNE PUMP CC#	2108 NW 9TH	UST FINDER, UST FINDER RELEASE	433	0.082	WNW
BM349 / 3	AUTOZONE NO 2217	2108 NW 9TH ST	RCRA-VSQG	433	0.082	WNW
BC350 / 3	UNIVERSITY HONDA	2150 NW 9TH ST	OR AST, OR HSIS	435	0.082	WNW
BC351 / 3	UNIVERSITY MOTORS	2150 NW 9TH ST	OR UST	435	0.082	WNW

MAPPED SITES SUMMARY

Target Property:
ODOT REGION 2 ADA RAMPS - CORVALLIS AND PHILOMATH
CORVALLIS, OR 97333

MAP ID / FOCUS MAP	SITE NAME	ADDRESS	DATABASE ACRONYMS	DIST (ft. & mi.) DIRECTION		
BM352 / 3	BRIGHTS ARCO	2100 NW 9TH	EDR Hist Auto	437	0.083	WNW
BL353 / 3	HIDDEN SPRINGS - TAX	SW CORNER OF NW 9TH	OR CRL, OR ECSI, OR INST CONTROL, OR VCP...	444	0.084	WNW
354 / 12	EVANITE FIBER BATTER		PFAS ECHO	459	0.087	East
BN355 / 4	PEPSI BEVERAGES COMP	2636 NE BELVUE	OR AST, OR HSIS	459	0.087	ESE
BN356 / 4	PEPSI COLA BOTTLING	2636 NE BELVUE ST	UST FINDER	459	0.087	ESE
BN357 / 4	PEPSI COLA BOTTLING	2636 NE BELVUE ST	OR UST	459	0.087	ESE
358 / 12	HOLLINGSWORTH & VOSE	1030 SE CRYSTAL LAKE	OR AST, OR HAZMAT, OR HSIS	461	0.087	East
BO359 / 6	ODOT VACANT LOT	715 NE 2ND STREET	UST FINDER RELEASE	464	0.088	NE
BO360 / 6	ODOT PROPERTY	715 NE 2ND STREET	UST FINDER	464	0.088	NE
BO361 / 6	ODOT PROPERTY	715 NE 2ND STREET	OR LUST, OR UST	464	0.088	NE
BP362 / 6	DUMONT DIST CO	550 NW FILLMORE ST	OR UST	470	0.089	WNW
BP363 / 6	DUMONT DIST CO	550 NW FILLMORE ST	UST FINDER	470	0.089	WNW
364 / 3	RITE AID #5366	2080 NW 9TH ST	RCRA-VSQG	470	0.089	WNW
BH365 / 6	CHEVRON USA INC #990	1340 NW 9TH ST	OR LUST, OR UST	474	0.090	West
BH366 / 6	CHEVRON USA INC #990	1340 NW 9TH ST	UST FINDER	474	0.090	West
BH367 / 6	CHEVRON 9051	1340 NW 9TH	UST FINDER RELEASE	474	0.090	West
BH368 / 6	LASHLEY & CHRISTENSE	1340 N 9TH	EDR Hist Auto	474	0.090	West
BH369 / 6	CHEVRON 99051	1340 NW 9TH ST	RCRA-VSQG, FINDS, ECHO, OR MANIFEST	474	0.090	West
BQ370 / 4	GOOD SAMARITAN HOSPI	3600 NW SAMARITAN DR	RCRA-SQG, OR AST, FINDS, ECHO, OR HSIS, ...	483	0.091	NW
BQ371 / 4	GOOD SAMARITAN HOSPI	3600 NW SAMARITAN DR	UST FINDER, UST FINDER RELEASE	483	0.091	NW
BQ372 / 4	GOOD SAMARITAN HOSPI	3600 NW SAMARITAN DR	OR LUST, OR UST, OR AIRS, OR HSIS	483	0.091	NW
373 / 6	CITY SHOPS	1245 NE 3RD ST	UST FINDER	498	0.094	ENE
BH374 / 6	JACKSONS FOOD STORE	1334 NW 9TH ST	UST FINDER	501	0.095	West
BH375 / 6	CUMMINGS TRANSFER CO	1334 NW 9TH ST	EDR Hist Auto	501	0.095	West
BH376 / 6	FAMILY CAR WASH/BP	1334 NW 9TH STREET	UST FINDER RELEASE	501	0.095	West
BH377 / 6	JACKSONS FOOD STORE	1334 NW 9TH ST	OR LUST, OR UST	501	0.095	West
BR378 / 18	FINSTAD HEATING & SH	2940 SW 3RD	OR UST	502	0.095	West
BR379 / 18	HEATING OIL TANK	2940 SW 3RD ST	OR LUST	502	0.095	West
BR380 / 18	FINSTAD HEATING & SH	2940 SW 3RD	UST FINDER	502	0.095	West
BS381 / 6	CORVALLIS STP, EFFLU		PFAS WQP	503	0.095	East
BT382 / 12	LUKENS PROPERTY	560 SW 'B' AVE	UST FINDER RELEASE	505	0.096	WNW
BT383 / 12	LUKENS ESTATE	560 SW B AVE	OR LUST, OR UST	515	0.098	WNW
BT384 / 12	LUKENS ESTATE	560 SW B AVE	UST FINDER	515	0.098	WNW
BU385 / 3	CW CLARK, INC FRMR C	1980 NW 9TH ST	OR MANIFEST	520	0.098	WNW
BU386 / 3	CW CLARK, INC FRMR C	1980 NW 9TH ST	RCRA-VSQG, FINDS, ECHO	520	0.098	WNW
BU387 / 3	FORMER CONSUMER POWE	1980 NW 9TH ST	OR HAZMAT, OR MANIFEST	520	0.098	WNW
BV388 / 6	PACIFIC POWER & LIGH	1325 N 9TH ST	OR UST	522	0.099	WSW
BV389 / 6	PACIFIC POWER & LIGH	1325 N 9TH ST	UST FINDER	522	0.099	WSW
390 / 12	HEATING OIL TANK	126 SW 1ST ST	OR LUST, OR LUST HOT	526	0.100	ESE

MAPPED SITES SUMMARY

Target Property:
ODOT REGION 2 ADA RAMPS - CORVALLIS AND PHILOMATH
CORVALLIS, OR 97333

MAP ID / FOCUS MAP	SITE NAME	ADDRESS	DATABASE ACRONYMS	DIST (ft. & mi.) DIRECTION		
BW391 / 3	WALMART NEIGHBORHOOD	1840 NW 9TH ST	RCRA-VSQG, FINDS, ECHO	532	0.101	WNW
BW392 / 3	WALMART NEIGHBORHOOD	1840 NW 9TH ST	OR MANIFEST	532	0.101	WNW
393 / 15	PHILOMATH RENTAL LLC	432 N LANDMARK DR DR	OR AST	553	0.105	NNW
BX394 / 12	CITY INDUSTRIAL CENT	249 SW AVERY	UST FINDER RELEASE	560	0.106	West
BX395 / 12	CITY INDUSTRIAL CENT	249 SW AVERY AVE	OR MANIFEST	560	0.106	West
BX396 / 12	CITY INDUSTRIAL CENT	249 SW AVERY AVE	OR LUST, OR UST, RCRA NonGen / NLR, FIND...	560	0.106	West
397 / 12	MATER MACHINE WORKS	520 SW FIRST AVE	RCRA NonGen / NLR	586	0.111	ESE
BY398 / 12	RIVERFRONT 1ST ST. P	SW 1ST & MADISON (SE	UST FINDER RELEASE	593	0.112	ESE
BY399 / 12	RIVERFRONT 1ST STREE	SW 1ST & MADISON (SE	OR LUST, FINDS	593	0.112	ESE
BZ400 / 3	HOME DEPOT #HD 4029	1780 NW FOUR ACRE PL	FINDS, ECHO, OR MANIFEST	613	0.116	ESE
BZ401 / 3	HOME DEPOT #HD 4029	1780 NW FOUR ACRE PL	RCRA-SQG	613	0.116	ESE
CA402 / 3	COSMOPROF #8626	929 NW CIRCLE BLVD	RCRA-VSQG	629	0.119	WNW
403 / 12	CITY OF CORVALLIS II	ALLEY BETWEEN 1ST AN	OR LUST	633	0.120	ESE
CB404 / 6	AT&T CORP - ORF118	900 NE 2ND ST	OR AST, OR HSIS	653	0.124	ESE
405 / 6	HEATING OIL TANK	406 NW 6TH ST	OR LUST, OR LUST HOT	656	0.124	WNW
BS406 / 6	CITY OF CORVALLIS SH	1245 NE 3RD ST	UST FINDER RELEASE	659	0.125	East
BS407 / 6	CITY OF CORVALLIS	1245 NE 3RD ST NE	OR AST	659	0.125	East
BS408 / 6	CITY OF CORVALLIS PU	1245 NE 3RD ST	RCRA NonGen / NLR, FINDS, ECHO	659	0.125	East
BS409 / 6	CITY OF CORVALLIS SH	1245 NE 3RD ST	OR LUST, OR HAZMAT, OR MANIFEST	659	0.125	East
410 / 12		430 SW 6TH ST	OR TANK HOT DECOM	665	0.126	WNW
CC411 / 6	CORNELL ST LLC PROPE	1175 NW 9TH ST	OR LUST	672	0.127	WSW
CC412 / 6	CORNELL ST LLC PROPE	1175 NW 9TH ST	UST FINDER RELEASE	672	0.127	WSW
CA413 / 3	CIRCLE 9 DRY CLEANER	960 NW CIRCLE BLVD.	OR ECSI, OR VCP, OR BROWNFIELDS	676	0.128	WNW
CA414 / 3	PAPA MURPHYS PIZZA	960 NW CIRCLE BLVD	RCRA-VSQG	676	0.128	WNW
CA415 / 3	PAPA MURPHYS PIZZA	960 NW CIRCLE BLVD	OR MANIFEST	676	0.128	WNW
CD416 / 14	PHILOMATH CHEVRON #2	1414 MAIN ST	UST FINDER	686	0.130	West
CD417 / 14	DENNYS CHEVRON AND F	1414 MAIN ST	RCRA NonGen / NLR	686	0.130	West
CD418 / 14	PHILOMATH CHEVRON	1414 MAIN ST	OR AST, OR HAZMAT, OR AIRS, OR HSIS	686	0.130	West
CD419 / 14	PHILOMATH CHEVRON #2	1414 MAIN ST	OR LUST, OR UST	686	0.130	West
CD420 / 14	SERVICE GARAGE	1414 MAIN ST	UST FINDER RELEASE	686	0.130	West
CE421 / 6	MAYFLOWER CONTRACT I	945 NW HAYES	UST FINDER RELEASE	697	0.132	WNW
CE422 / 6	MAYFLOWER CONTRACT S	945 NW HAYES	UST FINDER, UST FINDER RELEASE	697	0.132	WNW
CE423 / 6	MAYFLOWER CONTRACT S	945 NW HAYES	OR LUST, OR UST	697	0.132	WNW
CF424 / 6	POWER AUTO CENTER&#8	705 NW BUCHANAN AVE	RCRA-VSQG, FINDS, ECHO, OR MANIFEST	706	0.134	West
CF425 / 6	SIGNER MOTORS INC	705 NW BUCHANAN AVE	UST FINDER, UST FINDER RELEASE	706	0.134	West
CF426 / 6	POWER OF CORVALLIS,	705 NW BUCHANAN AVE	OR LUST, OR UST, OR AST, OR HSIS	706	0.134	West
427 / 18	PRECISION MEASUREMEN	3665 SW DESCHUTES ST	OR AST, OR HSIS	718	0.136	SW
CG428 / 4	SAFEWAY STORE NO 169	590 NE CIRCLE BLVD	RCRA-VSQG	724	0.137	ESE
CG429 / 4	SAFEWAY STORE NO 169	590 NE CIRCLE BLVD	OR MANIFEST	724	0.137	ESE

MAPPED SITES SUMMARY

Target Property:
ODOT REGION 2 ADA RAMPS - CORVALLIS AND PHILOMATH
CORVALLIS, OR 97333

MAP ID / FOCUS MAP	SITE NAME	ADDRESS	DATABASE ACRONYMS	DIST (ft. & mi.) DIRECTION		
CH430 / 6	RIVERVIEW MARINA	781 NE 2ND ST	OR UST	734	0.139	ESE
CH431 / 6	RIVERVIEW MARINA	781 NE SECOND	UST FINDER RELEASE	734	0.139	ESE
CH432 / 6	RIVERVIEW MARINA	781 NE SECOND	OR LUST	734	0.139	ESE
CH433 / 6	RIVERVIEW MARINA	781 NE 2ND ST	UST FINDER	734	0.139	ESE
434 / 12	7TH STREET STATION	701 SW 7TH STREET	OR ECSI, OR VCP, OR NPDES, OR UIC	746	0.141	WNW
CI435 / 12	BENTON COUNTY PUBLIC	360 SW AVERY AVE	UST FINDER, UST FINDER RELEASE	764	0.145	West
CI436 / 12	BENTON COUNTY PUBLIC	360 SW AVERY AVE	OR ECSI, OR LUST, OR UST, OR AST, OR VCP...	764	0.145	West
CI437 / 12	BENTON COUNTY DEPART	360 SOUTHWEST AVERY	RCRA-VSQG, FINDS, ECHO	764	0.145	West
CC438 / 6	TRUAX CORPORATION CC	1250 NW 9TH ST	UST FINDER	767	0.145	WSW
CC439 / 6	TRUAX CORPORATION CC	1250 NW 9TH ST	OR LUST, OR UST	767	0.145	WSW
CC440 / 6	TRUAX CORPORATION #2	1250 NW 9TH ST	UST FINDER RELEASE	767	0.145	WSW
CB441 / 6	BOTTGER PROPERTY	901 NE SECOND ST	OR ECSI, OR CRL, OR ENG CONTROLS, OR INS...	768	0.145	ESE
CJ442 / 12	EVANITE FIBER CORP.	1115 SE CRYSTAL LAKE	OR ECSI, OR CRL, OR ENG CONTROLS, OR INS...	775	0.147	East
CJ443 / 12	HOLLINGSWORTH & VOSE	1115 SE CRYSTAL LAKE	UST FINDER	775	0.147	East
CJ444 / 12	HOLLINGSWORTH & VOSE	1115 SE CRYSTAL LAKE	OR UST	775	0.147	East
445 / 12	HEATING OIL TANK	227 SW 7TH	OR LUST	795	0.151	WNW
CK446 / 4	COLOR TILE	725 NE CIRCLE BLVD.	OR ECSI	814	0.154	ESE
CL447 / 12	CORVALLIS MOVING & S	535 SW 7TH	UST FINDER	815	0.154	WNW
CL448 / 12	CORVALLIS MOVING & S	535 SW 7TH	OR UST	815	0.154	WNW
CD449 / 14	TRANSTION METALS COR		MINES MRDS	837	0.159	West
450 / 6	HEATING OIL TANK	639 W 7TH STREET	OR LUST, OR LUST HOT	859	0.163	WNW
CJ451 / 12	HOLLINGSWORTH AND VO		PFAS ECHO	862	0.163	East
CM452 / 12	CORVALLIS SECTION	7TH & WASHINGTON AVE	UST FINDER	877	0.166	WNW
CM453 / 12	CORVALLIS SECTION	7TH & WASHINGTON AVE	OR UST	877	0.166	WNW
CN454 / 12	LYMAN MINING CO.	450 SW HOPKINS AVE.	OR ECSI, OR VCP	885	0.168	West
CN455 / 12	LYMAN MINING COMPANY	450 SW HOPKINS AVE	RCRA NonGen / NLR	885	0.168	West
456 / 12	SHAKE MILL (ABANDONE	1710 SW EDGING DR.	OR ECSI	886	0.168	West
457 / 6	HEATING OIL TANK	SEVENTH & MONROE	OR LUST, OR LUST HOT	930	0.176	WNW
458 / 12		306 SW 7TH ST	OR TANK HOT DECOM	937	0.177	WNW
459 / 6	HEATING OIL TANK	340 NW 7TH ST	OR LUST, OR LUST HOT	937	0.177	WNW
CO460 / 6		222 NW 7TH ST	OR TANK HOT DECOM	939	0.178	WNW
CO461 / 6	HEATING OIL TANK	206 NW 7TH ST	OR LUST, OR LUST HOT	939	0.178	WNW
CP462 / 14	RIDENOUR OIL CO INC	301 N 15TH	OR UST	939	0.178	North
CP463 / 14	RIDENOUR OIL CO INC	301 N 15TH	UST FINDER	939	0.178	North
CP464 / 14	T T T TIMBER INC	301 N 15TH ST	OR AST, OR HSIS, OR NPDES	939	0.178	North
CQ465 / 12	CLAY MINE		MINES MRDS	942	0.178	East
CK466 / 4	INDUSTRIAL WELDING S	730 NE CIRCLE BLVD	OR LUST, OR UST	946	0.179	ESE
CK467 / 4	INDUSTRIAL WELDING S	730 NE CIRCLE BLVD	UST FINDER, UST FINDER RELEASE	946	0.179	ESE
CQ468 / 12	CORVALLIS BRICK & TI		MINES MRDS	947	0.179	East

MAPPED SITES SUMMARY

Target Property:
ODOT REGION 2 ADA RAMPS - CORVALLIS AND PHILOMATH
CORVALLIS, OR 97333

MAP ID / FOCUS MAP	SITE NAME	ADDRESS	DATABASE ACRONYMS	DIST (ft. & mi.) DIRECTION		
CR469 / 4	LAWNDALE AREAWIDE GR	NW LAWNDALE PLACE	SEMS	967	0.183	ESE
CS470 / 6	CAMPBELLS CLEANERS	1120 NW 9TH ST.	OR ECSI	969	0.184	WSW
CS471 / 6	CAMPBELLS CLEANERS I	1120 NW 9TH ST	RCRA-VSQG, FINDS, ECHO, OR DRYCLEANERS, .	969	0.184	WSW
CT472 / 18	SPEC INDUSTRIES INC	410 SW WAKE ROBIN AV	OR UST	974	0.184	West
CT473 / 18	SPEC INDUSTRIES INC	410 SW WAKE ROBIN AV	UST FINDER	974	0.184	West
CU474 / 14	NUSBAUM PROPERTY	1348 MAIN ST	UST FINDER RELEASE	977	0.185	West
CU475 / 14	COMMERCIAL PROPERTY-	1348 MAIN ST.	UST FINDER	977	0.185	West
CU476 / 14	NUSBAUM PROPERTY	1348 MAIN ST	OR LUST	977	0.185	West
CU477 / 14	COMMERCIAL PROPERTY-	1348 MAIN ST.	OR UST	977	0.185	West
CV478 / 3	RITE AID NO 5366	922 NW CIRCLE BLVD	RCRA-VSQG	978	0.185	WNW
CV479 / 3	RITE AID NO 5366	922 NW CIRCLE BLVD	OR MANIFEST	978	0.185	WNW
CV480 / 3	DICKERHOOF GENERAL C	922 NW CIRCLE BLVD	RCRA NonGen / NLR	978	0.185	WNW
CW481 / 4	CLAYTON'S AUTO REPAI	787 NE CIRCLE BLVD.	OR ECSI	989	0.187	ESE
CW482 / 4	CLAYTONS AUTO REPAIR	787 NE CIRCLE BLVD	RCRA NonGen / NLR	989	0.187	ESE
483 / 12	WOOD-WORKS TOY COMPA	505 SE VERA	OR LUST, FINDS, OR TANK HOT DECOM	997	0.189	East
CR484 / 4	LAWNDALE GROUNDWATER	LAWNDALE PLACE	OR ECSI	1002	0.190	ESE
485 / 6	FOSTER FARMS	855 NW 8TH ST	OR AST, OR SPILLS, OR HSIS, OR NPDES	1033	0.196	WNW
CX486 / 6	CORVALLIS, CITY OF -	1304 NE 2ND ST	UST FINDER	1043	0.198	East
CX487 / 6	CORVALLIS CITY OF	1304 NE SECOND ST	OR AST, OR HSIS, OR NPDES	1043	0.198	East
CX488 / 6	CORVALLIS, CITY OF -	1304 NE 2ND ST	OR LUST, OR UST, OR LUST HOT	1043	0.198	East
CU489 / 14	FURNITURE RESTORATIO	1321 MAIN ST	RCRA NonGen / NLR	1087	0.206	West
CU490 / 14	TRILOGY SHOP	1321 MAIN	RCRA NonGen / NLR, FINDS, ECHO	1087	0.206	West
CU491 / 14	FURNITURE RESTORATIO	1321 MAIN ST	OR MANIFEST	1087	0.206	West
492 / 12		811 SW 8TH ST	OR TANK HOT DECOM	1089	0.206	WNW
CT493 / 18	CUMMINGS TRANSFER	475 SW WAKE ROBIN AV	OR UST	1102	0.209	West
CT494 / 18	CUMMINGS TRANSFER	475 SW WAKE ROBIN AV	UST FINDER	1102	0.209	West
CU495 / 14	PIONEER TELEPHONE CO	1304 MAIN ST	UST FINDER, UST FINDER RELEASE	1118	0.212	West
CU496 / 14	PIONEER TELEPHONE CO	1304 MAIN ST	UST FINDER RELEASE	1118	0.212	West
CU497 / 14	PIONEER TELEPHONE CO	1304 MAIN ST	OR LUST, OR UST, OR HAZMAT	1118	0.212	West
CY498 / 12	EVANITE FIBER CORP	1185 SE CRYSTAL LAKE	UST FINDER	1130	0.214	East
CY499 / 12	HOLLINGWORTH & VOSE	1185 SE CRYSTAL LAKE	RCRA NonGen / NLR	1130	0.214	East
CY500 / 12	EVANITE BATTERY - SE	1185 SE CRYSTAL LAKE	UST FINDER	1130	0.214	East
CY501 / 12	EVANITE--HARDBOARD	1185 SE CRYSTAL LAKE	UST FINDER RELEASE	1130	0.214	East
CY502 / 12	EVANITE FIBER CORP B	1115 SE CRYSTAL LAKE	CORRACTS, RCRA-TSDF, RCRA-VSQG, 2020 COR	1130	0.214	East
CY503 / 12	HOLLINGSWORTH&VOSE F	1185 SE CRYSTAL LAKE	US INST CONTROLS, US FIN ASSUR	1130	0.214	East
CY504 / 12	EVANITE FIBER CORP I	1185 SE CRYSTAL LAKE	UST FINDER RELEASE	1130	0.214	East
CY505 / 12	EVANITE FIBER CORP	1185 SE CRYSTAL LAKE	OR LUST, OR UST, OR NPDES	1130	0.214	East
506 / 12	HEATING OIL TANK	650 LILLY ST	OR LUST, OR LUST HOT	1159	0.220	East
507 / 15	HEATING OIL TANK	2054 APPLEGATE ST	OR LUST, OR HAZMAT, OR LUST HOT	1169	0.221	South

MAPPED SITES SUMMARY

Target Property:
ODOT REGION 2 ADA RAMPS - CORVALLIS AND PHILOMATH
CORVALLIS, OR 97333

MAP ID / FOCUS MAP	SITE NAME	ADDRESS	DATABASE ACRONYMS	DIST (ft. & mi.) DIRECTION		
508 / 3	AG AIR CARE INC- WAL	637 NW WALNUT	RCRA NonGen / NLR, FINDS, ECHO	1202	0.228	WNW
CZ509 / 6	CORVALLIS DENTAL LAB	126 8TH ST	OR UST	1217	0.230	WNW
510 / 6	HEATING OIL TANK	114 SW 8TH ST	OR LUST, OR LUST HOT	1232	0.233	WNW
511 / 6	FIRST STUDENT, INC.	931 NW REIMAN AVENUE	OR AST, OR HSIS	1235	0.234	WNW
DA512 / 6		1325 NW 11TH ST	OR TANK HOT DECOM	1252	0.237	West
DA513 / 6	HEATING OIL TANK	1345 NW 11TH ST	OR LUST, OR LUST HOT	1253	0.237	West
514 / 12	ALLEN STREET STUDY A	1420 TO 1540 SW ALLE	OR ECSI, OR ENG CONTROLS	1254	0.237	West
515 / 6	HEATING OIL TANK	1355 NW 11TH ST	OR LUST	1259	0.238	West
516 / 6	HEATING OIL TANK	1106 NW 9TH ST	OR LUST, OR LUST HOT	1263	0.239	WSW
517 / 12	HEATING OIL TANK	811 SW JEFFERSON	OR LUST, OR LUST HOT	1270	0.241	WNW
CZ518 / 6	HEATING OIL TANK	816 NW JACKSON AVE	OR LUST, OR LUST HOT	1288	0.244	WNW
519 / 12	POTTER, NATHAN	1022 SW 11TH ST	OR LUST, FINDS, OR LUST HOT	1290	0.244	West
DB520 / 6	FRED PRICE FUEL COMP	842 NW BUCHANAN AVE	OR UST	1293	0.245	WSW
DB521 / 6	FRED PRICE FUEL COMP	842 NW BUCHANAN AVE	UST FINDER	1293	0.245	WSW
522 / 12	LONDONS AUTOMOTIVE I	855 SW WESTERN BLVD	RCRA NonGen / NLR	1300	0.246	WNW
DC523 / 6	HEATING OIL TANK	1235 NW 11TH ST	OR LUST, OR LUST HOT	1300	0.246	WSW
DD524 / 6	HEATING OIL TANK	1425 NW 11TH ST	OR LUST	1308	0.248	West
525 / 12	HEATING OIL TANK	720 SE BRIDGEWAY AVE	OR LUST, OR LUST HOT	1309	0.248	East
DB526 / 6	FRED PRICE OIL	1045 NW 9TH ST	OR LUST	1311	0.248	West
DB527 / 6	FRED PRICE OIL	1045 NW 9TH ST	UST FINDER RELEASE	1311	0.248	West
DD528 / 6	HEATING OIL TANK	1437 NW 11TH STREET	OR LUST, OR LUST HOT	1321	0.250	West
DE529 / 12	HEATING OIL TANK	685 SE VERA AVE	OR LUST	1345	0.255	East
DC530 / 6	HEATING OIL TANK	1225 NW 11TH ST	OR LUST, OR LUST HOT	1348	0.255	WSW
DF531 / 6	SUNNYBROOK DAIRY	1025 NW 9TH ST	OR LUST, OR HSIS	1350	0.256	WNW
DF532 / 6	SUNNYBROOK DAIRY	1025 NW 9TH ST	UST FINDER RELEASE	1350	0.256	WNW
DG533 / 6	HEATING OIL TANK	1451 NW 11TH ST	OR LUST, OR LUST HOT	1355	0.257	WNW
DH534 / 15	CLEMENS SITE	535 S 19TH ST	OR LUST	1366	0.259	South
DH535 / 15	CLEMENS SITE	535 S 19TH ST	UST FINDER RELEASE	1366	0.259	South
DE536 / 12	EVANITE BATTERY SEPA	1120 SE CRYSTAL LK D	SEMS-ARCHIVE	1374	0.260	East
DI537 / 6	MODERN FREEZING & ST	925 NW 9TH	OR LUST, OR UST	1375	0.260	WNW
DI538 / 6	MODERN FREEZE & STOR	925 NW 9TH	UST FINDER RELEASE	1375	0.260	WNW
DG539 / 6	HEATING OIL TANK	1505 NW 11TH ST	OR LUST, OR LUST HOT	1380	0.261	WNW
540 / 12	HEATING OIL TANK	1440 SE VICA WAY	OR LUST, OR LUST HOT	1381	0.262	East
DA541 / 6	HEATING OIL TANK	1340 NW 11TH ST	OR LUST, OR LUST HOT	1382	0.262	West
DJ542 / 14	PHILOMATH - WILLAMET	126 13TH ST S	US BROWNFIELDS	1391	0.263	West
DK543 / 14	CITY OF PHILOMATH	401 S 16TH	UST FINDER, UST FINDER RELEASE	1395	0.264	South
DK544 / 14	CITY OF PHILOMATH	401 S 16TH	OR LUST, OR UST	1395	0.264	South
545 / 12	HEATING OIL TANK	221 SW 9TH	OR LUST, OR LUST HOT	1396	0.264	WNW
546 / 6	HEATING OIL TANK	445 NW 9TH ST	OR LUST	1401	0.265	WNW

MAPPED SITES SUMMARY

Target Property:
ODOT REGION 2 ADA RAMPS - CORVALLIS AND PHILOMATH
CORVALLIS, OR 97333

MAP ID / FOCUS MAP	SITE NAME	ADDRESS	DATABASE ACRONYMS	DIST (ft. & mi.) DIRECTION		
547 / 6	HEATING OIL TANK	135 NW 9TH	OR LUST, OR LUST HOT	1413	0.268	WNW
DD548 / 6	HEATING OIL TANK	1418 NW 11TH ST	OR LUST, OR LUST HOT	1424	0.270	West
DG549 / 6	HEATING OIL TANK	1448 NW 11TH ST	OR LUST	1463	0.277	West
DL550 / 6	GUSTAFSON, LEE	925 NW BUCHANAN	OR LUST, FINDS, OR LUST HOT	1471	0.279	WSW
DM551 / 6	FORMER SMITH PAINT &	908 NW 9TH ST	OR LUST, OR UST	1479	0.280	WNW
DM552 / 6	ANGELA TATUM PROPERT	908 NW 9TH ST	UST FINDER RELEASE	1479	0.280	WNW
DJ553 / 14	HEATING OIL TANK	1204 MAIN STREET	OR LUST, OR LUST HOT	1494	0.283	West
DG554 / 6	HEATING OIL TANK	1500 NW 11TH ST	OR LUST, OR LUST HOT	1494	0.283	WNW
DN555 / 12	ADAMSON, STEVE	902 SW 11TH ST	UST FINDER RELEASE	1514	0.287	WNW
DN556 / 12	ADAMSON, STEVE	902 SW 11TH ST	OR LUST	1514	0.287	WNW
DO557 / 6	HEATING OIL TANK	1120 NW GRANT	OR LUST	1536	0.291	West
558 / 6	HEATING OIL TANK	1510 NW 11TH ST	OR LUST, OR LUST HOT	1536	0.291	WNW
559 / 4	KORVIS LLC	2101 NE JACK LONDON	OR ECSI, OR HSIS, OR MANIFEST	1539	0.291	ESE
DP560 / 6	HEATING OIL TANK	1529 NW 11TH ST	OR LUST, OR LUST HOT	1552	0.294	WNW
DQ561 / 6	HEATING OIL TANK	1331 NW 12TH ST	OR LUST, OR LUST HOT	1557	0.295	West
DQ562 / 6	HEATING OIL TANK	1327 NW 12TH ST	OR LUST, OR LUST HOT	1561	0.296	West
DQ563 / 6	HEATING OIL TANK	1323 NW 12TH	OR LUST, OR LUST HOT	1567	0.297	West
DL564 / 6	HEATING OIL TANK	960 NW BUCHANAN AVE	OR LUST, OR LUST HOT	1571	0.298	WSW
565 / 4	ATS SYSTEMS OREGON I	2121 NE JACK LONDON	OR ECSI, OR VCP, OR MANIFEST	1573	0.298	ESE
DL566 / 6	HEATING OIL TANK	1019 NW BUCHANAN AVE	OR LUST	1575	0.298	WSW
DR567 / 6	HEATING OIL TANK	320 NW 9TH AVE	OR LUST	1577	0.299	WNW
568 / 3	MINIT LUBE (SUPER LU	855 CIRCLE BLVD	OR LUST	1578	0.299	WNW
569 / 6	HEATING OIL TANK	1130 NW BECA AVE	OR LUST, OR LUST HOT	1582	0.300	WSW
DS570 / 12	BACO WAREHOUSE PROPE	960 SW WASHINGTON ST	OR LUST	1582	0.300	WNW
DS571 / 12	BACO WAREHOUSE PROPE	960 SW WASHINGTON ST	UST FINDER RELEASE	1582	0.300	WNW
572 / 12	CORVALLIS ARMORY	1315 SW E AVE	OR LUST, FINDS, OR LUST HOT	1603	0.304	West
DP573 / 6	HEATING OIL TANK	1547 NW 11TH STREET	OR LUST, OR LUST HOT	1623	0.307	WNW
DP574 / 6	HEATING OIL TANK	1524 NW 11TH STREET	OR LUST	1627	0.308	WNW
DT575 / 6	HEATING OIL TANK	1453 NW 12TH ST	OR LUST	1635	0.310	West
DO576 / 6	HEATING OIL TANK	1344 NW 12TH AVE	OR LUST, OR LUST HOT	1689	0.320	West
DR577 / 6	HEATING OIL TANK	335 NW 10TH ST	OR LUST, OR LUST HOT	1712	0.324	WNW
DU578 / 6	HEATING OIL TANK	837 NW 10TH ST	OR LUST, OR LUST HOT	1721	0.326	WNW
DU579 / 6	HEATING OIL TANK	821 NW 10TH ST	OR LUST, OR LUST HOT	1723	0.326	WNW
DT580 / 6	HEATING OIL TANK	1448 NW 12TH ST	OR LUST, OR LUST HOT	1751	0.332	West
581 / 3	WILSON ELEMENTARY	2701 NW SATINWOOD ST	OR LUST, OR UIC	1756	0.333	WNW
DT582 / 6	HEATING OIL TANK	1460 NW 12TH ST	OR LUST, OR LUST HOT	1779	0.337	WNW
DV583 / 6	HEATING OIL TANK	1500 NW 12TH	OR LUST, OR LUST HOT	1798	0.341	WNW
584 / 12	CORVALLIS MERCURY SP	1645 SE BETHEL STREE	SEMS, FINDS	1810	0.343	East
DV585 / 6	HEATING OIL TANK	1520 NW 12TH ST	OR LUST, OR LUST HOT	1846	0.350	WNW

MAPPED SITES SUMMARY

Target Property:
ODOT REGION 2 ADA RAMPS - CORVALLIS AND PHILOMATH
CORVALLIS, OR 97333

MAP ID / FOCUS MAP	SITE NAME	ADDRESS	DATABASE ACRONYMS	DIST (ft. & mi.) DIRECTION		
586 / 6	HEATING OIL TANK	1225 NW GRANT AVE	OR LUST, OR LUST HOT	1848	0.350	West
587 / 6	HEATING OIL TANK	1301 NW DIXON ST	OR LUST, OR LUST HOT	1868	0.354	West
DW588 / 6	HEATING OIL TANK	1449 NW DIXON	OR LUST, OR LUST HOT	1940	0.367	West
589 / 6	SERRY'S DRY CLEANING	1075 NW VAN BUREN AV	OR ECSI, OR DRYCLEANERS, OR UIC	1971	0.373	WNW
590 / 6	HEATING OIL TANK	129 NW 11TH ST	OR LUST, OR LUST HOT	1978	0.375	WNW
DX591 / 6	HEATING OIL TANK	1344 NW DIXON	OR LUST, OR LUST HOT	1981	0.375	West
DX592 / 6	HEATING OIL TANK	1336 NW DIXON	OR LUST, OR LUST HOT	1983	0.376	West
DY593 / 12	OPEN DOOR, INC.	1445 SE CRYSTAL LAKE	UST FINDER RELEASE	2030	0.384	East
DY594 / 12	CORNERSTONE PKA OPEN	1445 SE CRYSTAL LAKE	OR LUST, OR UST	2030	0.384	East
DY595 / 12	CORNERSTONE ASSOCIAT	1445 SE CRYSTAL LAKE	UST FINDER RELEASE	2030	0.384	East
DY596 / 12	OPEN DOOR, INC.	1445 SE CRYSTAL LAKE	OR ECSI	2030	0.384	East
597 / 6	HEATING OIL TANK	1210 NW GARFIELD AVE	OR LUST, OR LUST HOT	2037	0.386	WNW
DZ598 / 12	HOLLINGSWORTH AND VO	1551 SE CRYSTAL LAKE	UST FINDER RELEASE	2038	0.386	East
DZ599 / 12	EVANITE FIBER CORP-I	1551 SE CRYSTAL LAKE	UST FINDER RELEASE	2038	0.386	East
DZ600 / 12	HOLLINGSWORTH & VOSE	1551 SE CRYSTAL LAKE	OR LUST, OR AST, OR HAZMAT, OR AIRS, OR ...	2038	0.386	East
DW601 / 6	XRS INC HOT	1442 NW DIXON ST	OR LUST, FINDS	2055	0.389	West
EA602 / 14	ENOCH SKIRVIN & SONS	500 SOUTH 13TH STREE	UST FINDER RELEASE	2060	0.390	SW
EA603 / 14	ENOCH SKIRVIN & SONS	500 S 13TH ST	OR LUST, OR UST	2060	0.390	SW
DW604 / 6	HEATING OIL TANK	1452 NW DIXON ST	OR LUST, OR LUST HOT	2069	0.392	West
605 / 6	HEATING OIL TANK	836 NW 11 TH ST	OR LUST, OR LUST HOT	2090	0.396	WNW
606 / 12	ROCHE RD DEMOLITION	SE ROCHE RD	OR ECSI, OR VCP, FINDS	2107	0.399	SSE
607 / 13	ROCHE RD DEMOLITION	SE ROCHE RD	SEMS-ARCHIVE	2111	0.400	ESE
EB608 / 12	MCNESBY & AUBRY INC	1375 SW A AVE	OR LUST, OR UST	2258	0.428	WNW
EB609 / 12	14TH & A AVE PROPERT	1375 SW A AVE	UST FINDER RELEASE	2258	0.428	WNW
610 / 6	HEATING OIL TANK	1225 NW BUCHANAN AVE	OR LUST, OR LUST HOT	2260	0.428	WSW
611 / 6	HEATING OIL TANK	721 NW 12TH STREET	OR LUST	2267	0.429	WNW
EC612 / 6	HEATING OIL TANK	1320 NW 13TH ST	OR LUST, OR LUST HOT	2285	0.433	West
EC613 / 6	HEATING OIL TANK	1310 NW 13TH STREET	OR LUST, OR LUST HOT	2292	0.434	West
614 / 6	HEATING OIL TANK	1310 NW BECA AVE	OR LUST, OR LUST HOT	2361	0.447	West
615 / 6	HEATING OIL TANK	130 NW 12TH ST	OR LUST, OR LUST HOT	2373	0.449	WNW
616 / 6	HEATING OIL TANK	520 NW 12TH ST	OR LUST	2397	0.454	WNW
617 / 6	HEATING OIL TANK	744 NW 12TH ST	OR LUST, OR LUST HOT	2407	0.456	WNW
618 / 12	HEATING OIL TANK	1351 SW WASHINGTON S	OR LUST, OR LUST HOT	2413	0.457	WNW
ED619 / 15	STARKER FOREST INC	7240 SW PHILOMATH BL	OR LUST, OR UST	2423	0.459	East
ED620 / 15	STARKER FOREST INC	7240 SW PHILOMATH BL	UST FINDER, UST FINDER RELEASE	2423	0.459	East
EE621 / 6	HEATING OIL TANK	1345 NW 14TH ST	OR LUST, OR LUST HOT	2444	0.463	West
622 / 6	HEATING OIL TANK	1399 NW 14TH ST	OR LUST	2451	0.464	West
623 / 6	HEATING OIL TANK	545 NW 13TH STREET	OR LUST	2517	0.477	WNW
624 / 9	19TH STREET PHILOMAT	19TH STREET	US BROWNFIELDS, FINDS	2537	0.480	NNW

MAPPED SITES SUMMARY

Target Property:
ODOT REGION 2 ADA RAMPS - CORVALLIS AND PHILOMATH
CORVALLIS, OR 97333

MAP ID / FOCUS MAP	SITE NAME	ADDRESS	DATABASE ACRONYMS	DIST (ft. & mi.) DIRECTION		
EE625 / 6	CHRISTIAN, CHRIS	1320 NW 14TH ST	OR LUST, FINDS, OR LUST HOT	2576	0.488	West
626 / 12	OSU MOTOR POOL	606 SW 15TH	UST FINDER RELEASE	2596	0.492	WNW
627 / 6	HEATING OIL TANK	1210 NW 14TH ST	OR LUST, OR LUST HOT	2613	0.495	WSW
628 / 9	PHILOMATH FOREST PRO	W PHILOMATH RD	OR ECSI, FINDS	2684	0.508	North
629 / 14	PHILOMATH MILL SITE	1701 CHAPEL DRIVE	OR ECSI, OR VCP	2719	0.515	South
630 / 4	HEWLETT PACKARD CORV	1020 NE CIRCLE BLVD.	OR ECSI	2805	0.531	ESE
631 / 9	LUPINE MEADOWS	12S/6W/S1	OR ECSI	3087	0.585	NNW
632 / 6	COLLEGE CLEANERS	1603 NW MONROE AVE	OR ECSI, OR UST, OR DRYCLEANERS	3401	0.644	WNW
633 / 6	MARY'S PEAK RADIO RE		FUDS	3929	0.744	WNW
634 / 13	KNIFE RIVER CORVALLI	28602 HWY 34	OR ECSI, OR AST, OR SPILLS, OR HSIS, OR ...	4388	0.831	East
635 / 6	CORVALLIS READINESS	1100 NW KINGS BLVD	OR ECSI, OR VCP, OR HAZMAT	4467	0.846	West
636 / 6	KINGS BOULEVARD CLEA	908 NW KINGS BLVD	OR CRL, OR ECSI, OR DRYCLEANERS	4525	0.857	WSW
637 / 6	OSU SHOP (FORMER)	2320 NW MONROE AVE.	OR ECSI	4550	0.862	WNW
638 / 3	DIXON CREEK	NW CIRCLE BLVD. & KI	OR ECSI	5142	0.974	WNW
639 / 14	PEAK LUMBER SALES	201 MAIN ST	OR ECSI, OR AST, OR INST CONTROL, OR VCP...	5186	0.982	West

Key Map - 7568752.5s

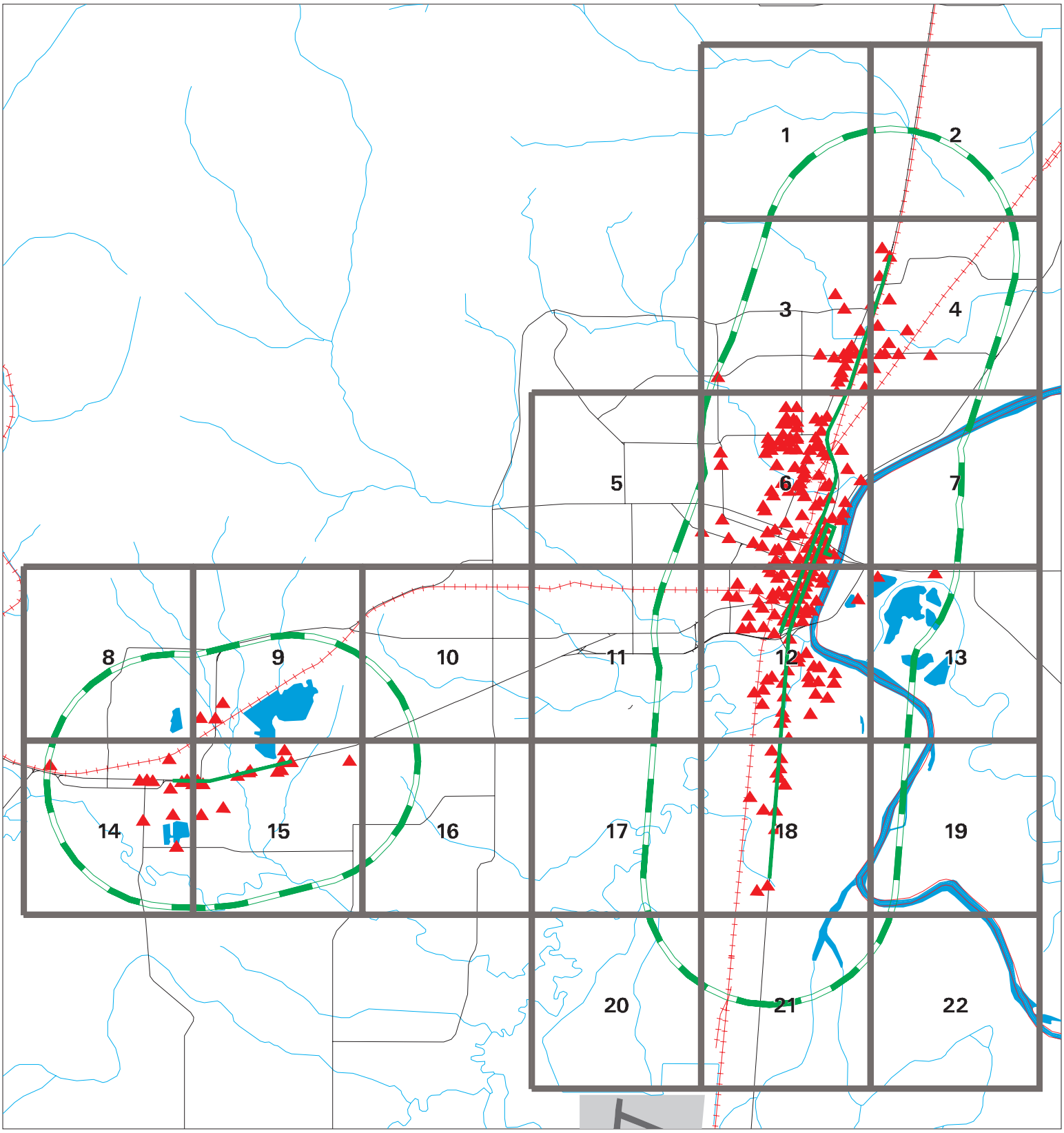

SITE NAME: ODOT Region 2 ADA Ramps - Corvallis and Philomath	CLIENT: Jacobs
ADDRESS: ODOT Region 2 ADA Ramps - Corvallis and Philomath	CONTACT: Will Packard
CITY/STATE: Corvallis OR	INQUIRY #: 7568752.5s
ZIP: 97333	DATE: 02/20/24 10:42 AM

Copyright © 2024 EDR, Inc. © 2015 TomTom Rel. 2015.

MAP FINDINGS SUMMARY

Database	Search Distance (Miles)	Target Property	< 1/8	1/8 - 1/4	1/4 - 1/2	1/2 - 1	> 1	Total Plotted
STANDARD ENVIRONMENTAL RECORDS								
Lists of Federal NPL (Superfund) sites								
NPL	1.000		0	0	0	0	NR	0
Proposed NPL	1.000		0	0	0	0	NR	0
NPL LIENS	1.000		0	0	0	0	NR	0
Lists of Federal Delisted NPL sites								
Delisted NPL	1.000		0	0	0	0	NR	0
Lists of Federal sites subject to CERCLA removals and CERCLA orders								
FEDERAL FACILITY	0.500		0	0	0	NR	NR	0
SEMS	0.500		0	1	1	NR	NR	2
Lists of Federal CERCLA sites with NFRAP								
SEMS-ARCHIVE	0.500		0	0	2	NR	NR	2
Lists of Federal RCRA facilities undergoing Corrective Action								
CORRACTS	1.000		0	1	0	0	NR	1
Lists of Federal RCRA TSD facilities								
RCRA-TSDF	0.500		0	1	0	NR	NR	1
Lists of Federal RCRA generators								
RCRA-LQG	0.250		0	0	NR	NR	NR	0
RCRA-SQG	0.250		4	0	NR	NR	NR	4
RCRA-VSQG	0.250	2	19	7	NR	NR	NR	28
Federal institutional controls / engineering controls registries								
LUCIS	0.500		0	0	0	NR	NR	0
US ENG CONTROLS	0.500		0	0	0	NR	NR	0
US INST CONTROLS	0.500		0	1	0	NR	NR	1
Federal ERNS list								
ERNS	TP		NR	NR	NR	NR	NR	0
Lists of state- and tribal hazardous waste facilities								
OR ECSI	1.000	2	14	12	5	11	NR	44
OR CRL	1.000		2	2	0	1	NR	5
Lists of state and tribal landfills and solid waste disposal facilities								
OR SWF/LF	0.500		0	0	0	NR	NR	0
Lists of state and tribal leaking storage tanks								
OR LUST	0.500	14	50	31	75	NR	NR	170

MAP FINDINGS SUMMARY

Database	Search Distance (Miles)	Target Property	< 1/8	1/8 - 1/4	1/4 - 1/2	1/2 - 1	> 1	Total Plotted
INDIAN LUST	0.500		0	0	0	NR	NR	0
Lists of state and tribal registered storage tanks								
FEMA UST	0.250		0	0	NR	NR	NR	0
OR UST	0.250	9	48	19	NR	NR	NR	76
OR AST	0.250	2	18	8	NR	NR	NR	28
INDIAN UST	0.250		0	0	NR	NR	NR	0
State and tribal institutional control / engineering control registries								
OR ENG CONTROLS	0.500		3	3	0	NR	NR	6
OR INST CONTROL	0.500		5	2	0	NR	NR	7
Lists of state and tribal voluntary cleanup sites								
OR VCP	0.500	1	8	6	2	NR	NR	17
INDIAN VCP	0.500		0	0	0	NR	NR	0
Lists of state and tribal brownfield sites								
OR BROWNFIELDS	0.500		5	3	0	NR	NR	8
ADDITIONAL ENVIRONMENTAL RECORDS								
Local Brownfield lists								
US BROWNFIELDS	0.500	1	3	0	2	NR	NR	6
Local Lists of Landfill / Solid Waste Disposal Sites								
OR HIST LF	0.500		0	0	0	NR	NR	0
OR SWRCY	0.500		0	0	0	NR	NR	0
INDIAN ODI	0.500		0	0	0	NR	NR	0
DEBRIS REGION 9	0.500		0	0	0	NR	NR	0
ODI	0.500		0	0	0	NR	NR	0
IHS OPEN DUMPS	0.500		0	0	0	NR	NR	0
Local Lists of Hazardous waste / Contaminated Sites								
OR AOCONCERN	1.000		0	0	0	0	NR	0
US HIST CDL	TP		NR	NR	NR	NR	NR	0
OR CDL	TP		NR	NR	NR	NR	NR	0
US CDL	TP		NR	NR	NR	NR	NR	0
Local Land Records								
LIENS 2	TP		NR	NR	NR	NR	NR	0
Records of Emergency Release Reports								
HMIRS	TP		NR	NR	NR	NR	NR	0
OR SPILLS	TP	6	NR	NR	NR	NR	NR	6
OR HAZMAT	TP	26	NR	NR	NR	NR	NR	26
OR SPILLS 90	TP	2	NR	NR	NR	NR	NR	2
Other Ascertainable Records								
RCRA NonGen / NLR	0.250	2	16	9	NR	NR	NR	27

MAP FINDINGS SUMMARY

Database	Search Distance (Miles)	Target Property	< 1/8	1/8 - 1/4	1/4 - 1/2	1/2 - 1	> 1	Total Plotted
FUDS	1.000		0	0	0	1	NR	1
DOD	1.000		0	0	0	0	NR	0
SCRD DRYCLEANERS	0.500		0	0	0	NR	NR	0
US FIN ASSUR	TP		NR	NR	NR	NR	NR	0
EPA WATCH LIST	TP		NR	NR	NR	NR	NR	0
2020 COR ACTION	0.250		0	1	NR	NR	NR	1
TSCA	TP		NR	NR	NR	NR	NR	0
TRIS	TP		NR	NR	NR	NR	NR	0
SSTS	TP		NR	NR	NR	NR	NR	0
ROD	1.000		0	0	0	0	NR	0
RMP	TP		NR	NR	NR	NR	NR	0
RAATS	TP		NR	NR	NR	NR	NR	0
PRP	TP		NR	NR	NR	NR	NR	0
PADS	TP		NR	NR	NR	NR	NR	0
ICIS	TP		NR	NR	NR	NR	NR	0
FTTS	TP		NR	NR	NR	NR	NR	0
MLTS	TP		NR	NR	NR	NR	NR	0
COAL ASH DOE	TP		NR	NR	NR	NR	NR	0
COAL ASH EPA	0.500		0	0	0	NR	NR	0
PCB TRANSFORMER	TP		NR	NR	NR	NR	NR	0
RADINFO	TP		NR	NR	NR	NR	NR	0
HIST FTTS	TP		NR	NR	NR	NR	NR	0
DOT OPS	TP		NR	NR	NR	NR	NR	0
CONSENT	1.000		0	0	0	0	NR	0
INDIAN RESERV	1.000		0	0	0	0	NR	0
FUSRAP	1.000		0	0	0	0	NR	0
UMTRA	0.500		0	0	0	NR	NR	0
LEAD SMELTERS	TP		NR	NR	NR	NR	NR	0
US AIRS	TP		NR	NR	NR	NR	NR	0
US MINES	0.250	1	0	0	NR	NR	NR	1
MINES MRDS	0.250		0	3	NR	NR	NR	3
ABANDONED MINES	0.250		0	0	NR	NR	NR	0
FINDS	TP	18	NR	NR	NR	NR	NR	18
DOCKET HWC	TP		NR	NR	NR	NR	NR	0
UXO	1.000		0	0	0	0	NR	0
ECHO	TP	5	NR	NR	NR	NR	NR	5
FUELS PROGRAM	0.250		0	0	NR	NR	NR	0
PFAS NPL	0.250		0	0	NR	NR	NR	0
PFAS FEDERAL SITES	0.250		0	0	NR	NR	NR	0
PFAS TSCA	0.250		0	0	NR	NR	NR	0
PFAS TRIS	0.250		0	0	NR	NR	NR	0
PFAS RCRA MANIFEST	0.250		0	0	NR	NR	NR	0
PFAS ATSDR	0.250		0	0	NR	NR	NR	0
PFAS WQP	0.250		1	0	NR	NR	NR	1
PFAS NPDES	0.250		0	0	NR	NR	NR	0
PFAS ECHO	0.250		1	1	NR	NR	NR	2
PFAS ECHO FIRE TRAINING	0.250		0	0	NR	NR	NR	0
PFAS PART 139 AIRPORT	0.250		0	0	NR	NR	NR	0
AQUEOUS FOAM NRC	0.250		0	0	NR	NR	NR	0
BIOSOLIDS	TP		NR	NR	NR	NR	NR	0
OR PFAS	0.250		0	0	NR	NR	NR	0

MAP FINDINGS SUMMARY

Database	Search Distance (Miles)	Target Property	< 1/8	1/8 - 1/4	1/4 - 1/2	1/2 - 1	> 1	Total Plotted
OR AQUEOUS FOAM	0.250		0	0	NR	NR	NR	0
OR AIRS	TP		NR	NR	NR	NR	NR	0
OR COAL ASH	0.500		0	0	0	NR	NR	0
OR DRYCLEANERS	0.250		3	1	NR	NR	NR	4
OR Enforcement	TP		NR	NR	NR	NR	NR	0
OR Financial Assurance	TP		NR	NR	NR	NR	NR	0
OR HSIS	TP	9	NR	NR	NR	NR	NR	9
OR MANIFEST	0.250	2	17	8	NR	NR	NR	27
CA HAZNET	TP	2	NR	NR	NR	NR	NR	2
OR NPDES	TP	8	NR	NR	NR	NR	NR	8
OR UIC	TP	1	NR	NR	NR	NR	NR	1
OR LUST HOT	0.500	3	9	15	48	NR	NR	75
OR TANK HOT DECOM	0.250		6	6	NR	NR	NR	12
UST FINDER	0.250	9	42	19	NR	NR	NR	70
UST FINDER RELEASE	0.500	12	42	15	15	NR	NR	84
EDR HIGH RISK HISTORICAL RECORDS								
EDR Exclusive Records								
EDR MGP	1.000		0	0	0	0	NR	0
EDR Hist Auto	0.125	14	29	NR	NR	NR	NR	43
EDR Hist Cleaner	0.125		1	NR	NR	NR	NR	1
EDR RECOVERED GOVERNMENT ARCHIVES								
Exclusive Recovered Govt. Archives								
OR RGA HWS	TP	5	NR	NR	NR	NR	NR	5
OR RGA LF	TP		NR	NR	NR	NR	NR	0
OR RGA LUST	TP	23	NR	NR	NR	NR	NR	23
- Totals --		179	346	175	150	13	0	863

NOTES:

TP = Target Property

NR = Not Requested at this Search Distance

Sites may be listed in more than one database

Focus Map - 1 - 7568752.5s

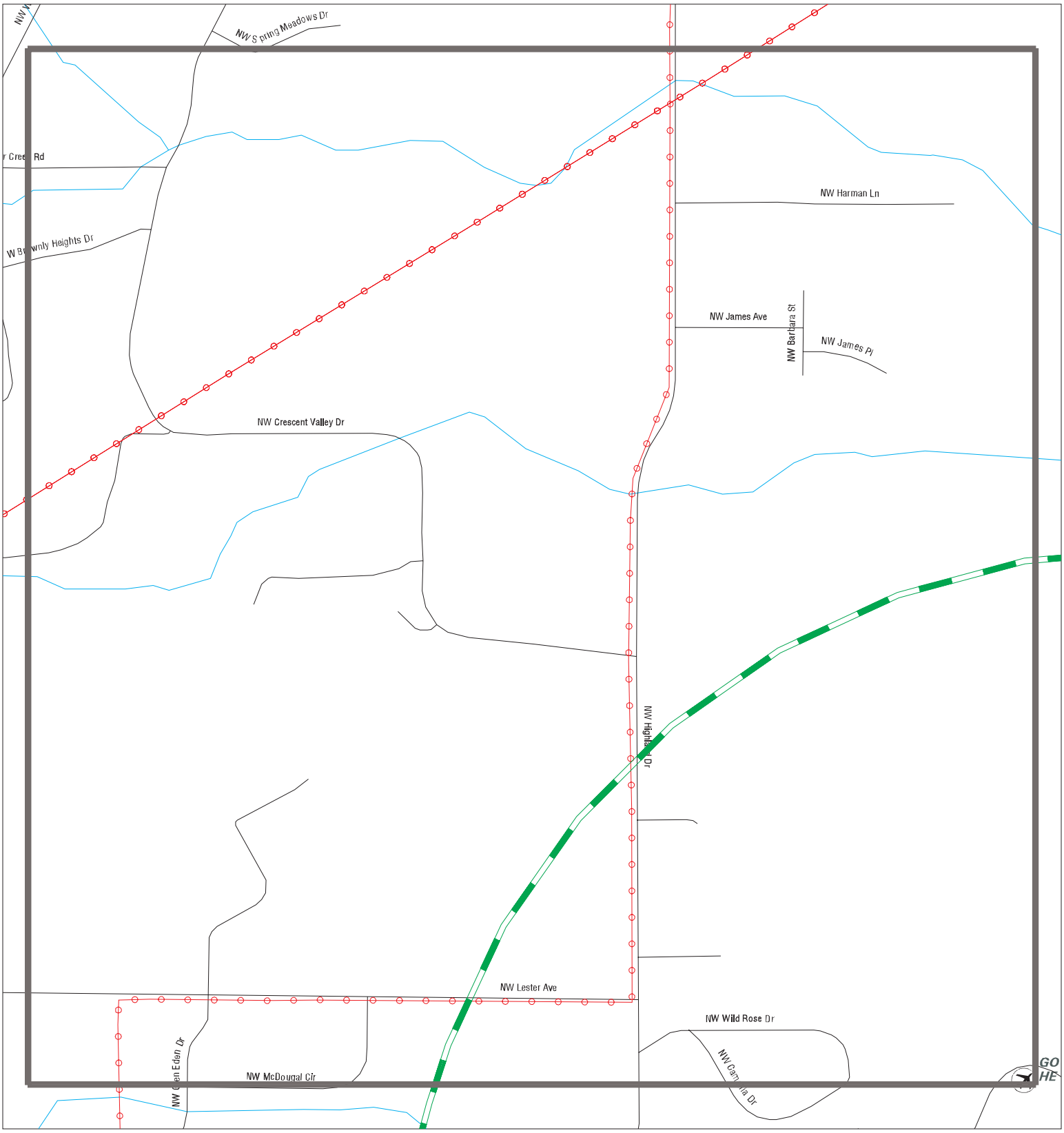

Sites
Target Property
Search Buffer
Focus Map - No Sites
Focus Map - Sites
Power Line
National Priority List Sites
Dept. Defense Sites
Areas of Concern
Indian Reservations BIA

0 1/8 1/4 Miles

SITE NAME:	ODOT Region 2 ADA Ramps - Corvallis and Philomath	CLIENT:	Jacobs
ADDRESS:	ODOT Region 2 ADA Ramps - Corvallis and Philomath	CONTACT:	Will Packard
CITY/STATE:	Corvallis OR	INQUIRY #:	7568752.5s
ZIP:	97333	DATE:	02/20/24

Copyright © 2024 EDR, Inc. © 2015 TomTom Rel. 2015.

MAPPED SITES SUMMARY - FOCUS MAP 1

Target Property:
ODOT REGION 2 ADA RAMPS - CORVALLIS AND PHILOMATH
CORVALLIS, OR 97333

MAP ID / FOCUS MAP	SITE NAME	ADDRESS	DATABASE ACRONYMS	DIST (ft. & mi.) DIRECTION

NO MAPPED SITES FOUND

Focus Map - 2 - 7568752.5s



Sites
Target Property
Search Buffer
Focus Map - No Sites
Focus Map - Sites
Power Line
National Priority List Sites
Dept. Defense Sites
Areas of Concern
Indian Reservations BIA

0 1/8 1/4 Miles

SITE NAME:	ODOT Region 2 ADA Ramps - Corvallis and Philomath	CLIENT:	Jacobs
ADDRESS:	ODOT Region 2 ADA Ramps - Corvallis and Philomath	CONTACT:	Will Packard
CITY/STATE:	Corvallis OR	INQUIRY #:	7568752.5s
ZIP:	97333	DATE:	02/20/24

Copyright © 2024 EDR, Inc. © 2015 TomTom Rel. 2015.

MAPPED SITES SUMMARY - FOCUS MAP 2

Target Property:
ODOT REGION 2 ADA RAMPS - CORVALLIS AND PHILOMATH
CORVALLIS, OR 97333

MAP ID / FOCUS MAP	SITE NAME	ADDRESS	DATABASE ACRONYMS	DIST (ft. & mi.) DIRECTION

NO MAPPED SITES FOUND

Focus Map - 3 - 7568752.5s

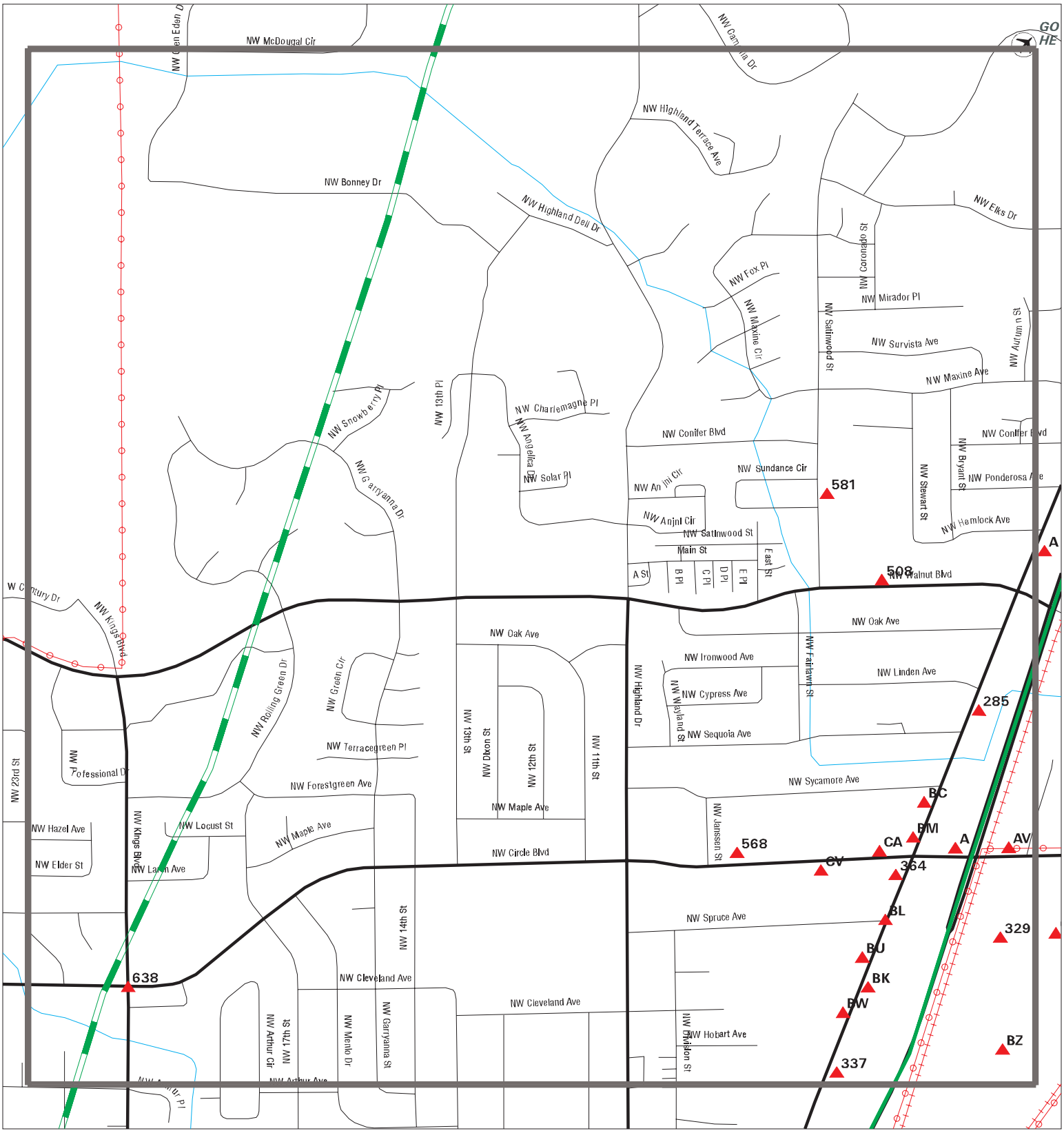

SITE NAME: ODOT Region 2 ADA Ramps - Corvallis and Philomath	CLIENT: Jacobs
ADDRESS: ODOT Region 2 ADA Ramps - Corvallis and Philomath	CONTACT: Will Packard
CITY/STATE: Corvallis OR	INQUIRY #: 7568752.5s
ZIP: 97333	DATE: 02/20/24

Copyright © 2024 EDR, Inc. © 2015 TomTom Rel. 2015.

MAPPED SITES SUMMARY - FOCUS MAP 3

Target Property:
ODOT REGION 2 ADA RAMPS - CORVALLIS AND PHILOMATH
CORVALLIS, OR 97333

MAP ID / FOCUS MAP	SITE NAME	ADDRESS	DATABASE ACRONYMS	DIST (ft. & mi.) DIRECTION		
A2 / 3		HWY 99 & NE CIRCLE B	OR HAZMAT	TP		
A3 / 3	THE HOME DEPOT - COR	HWY. 99 & NE CIRCLE	OR NPDES	TP		
A247 / 3	MINIT LUBE (SUPER LU	855 CIRCLE BLVD	UST FINDER RELEASE	108	0.020	WNW
A249 / 3	FAST LUBES OF WENATC	855 NW CIRCLE BLVD	OR AST, OR HSIS	128	0.024	WNW
A250 / 3	JIFFY LUBE-CORVALLIS	855 NW CIRCLE BLVD.	OR ECSI	128	0.024	WNW
AV267 / 3	CALIBER COLLISION CT	325 NE CIRCLE BLVD	RCRA-VSQG	227	0.043	ESE
AV268 / 3	PUMILITE - CORVALLIS	325 NE CIRCLE BLVD	UST FINDER	227	0.043	ESE
AV269 / 3	PUMILITE - CORVALLIS	325 NE CIRCLE BLVD	OR UST	227	0.043	ESE
AV270 / 3	MAIN AUTO BODY INC	325 NE CIRCLE BLVD	OR ECSI, OR MANIFEST	227	0.043	ESE
285 / 3	PUBLIC MOTORS	2323 NW 9TH ST.	OR ECSI	271	0.051	WNW
BC300 / 3	LES SCHWAB TIRE CENT	2119 NW 9TH ST	OR ECSI, OR HSIS	306	0.058	WNW
329 / 3	KMART #3839	400 NE CIRCLE BLVD	RCRA-VSQG	362	0.069	ESE
337 / 3	RANDY JONES CHEVROLE	1755 NW 9TH ST	RCRA NonGen / NLR, FINDS, ECHO	397	0.075	WNW
BK338 / 3	CORVALLIS CUSTOM LLC	1853 NW 9TH ST.	RCRA-VSQG	418	0.079	WNW
BK339 / 3	JOHNS AUTO SUPPLY OF	1831 NW 9TH	EDR Hist Auto	418	0.079	WNW
BL344 / 3	CONSUMERS POWER INC.	SW CORNER OF NW 9TH	OR ECSI, OR CRL, OR ENG CONTROLS, OR INS...	432	0.082	WNW
BL345 / 3	CENTURY PROPERTIES -	SW CORNER OF NW 9TH	OR ECSI, OR INST CONTROL, OR VCP, OR BRO...	432	0.082	WNW
BM346 / 3	TRUAX TOWNE PUMP CC#	2108 NW 9TH	OR LUST, OR UST, OR HAZMAT, OR HSIS	433	0.082	WNW
BM347 / 3	AUTO ZONE INC.	2108 NW 9TH STREET	UST FINDER RELEASE	433	0.082	WNW
BM348 / 3	TRUAX TOWNE PUMP CC#	2108 NW 9TH	UST FINDER, UST FINDER RELEASE	433	0.082	WNW
BM349 / 3	AUTOZONE NO 2217	2108 NW 9TH ST	RCRA-VSQG	433	0.082	WNW
BC350 / 3	UNIVERSITY HONDA	2150 NW 9TH ST	OR AST, OR HSIS	435	0.082	WNW
BC351 / 3	UNIVERSITY MOTORS	2150 NW 9TH ST	OR UST	435	0.082	WNW
BM352 / 3	BRIGHTS ARCO	2100 NW 9TH	EDR Hist Auto	437	0.083	WNW
BL353 / 3	HIDDEN SPRINGS - TAX	SW CORNER OF NW 9TH	OR CRL, OR ECSI, OR INST CONTROL, OR VCP...	444	0.084	WNW
364 / 3	RITE AID #5366	2080 NW 9TH ST	RCRA-VSQG	470	0.089	WNW
BU385 / 3	CW CLARK, INC FRMR C	1980 NW 9TH ST	OR MANIFEST	520	0.098	WNW
BU386 / 3	CW CLARK, INC FRMR C	1980 NW 9TH ST	RCRA-VSQG, FINDS, ECHO	520	0.098	WNW
BU387 / 3	FORMER CONSUMER POWE	1980 NW 9TH ST	OR HAZMAT, OR MANIFEST	520	0.098	WNW
BW391 / 3	WALMART NEIGHBORHOOD	1840 NW 9TH ST	RCRA-VSQG, FINDS, ECHO	532	0.101	WNW
BW392 / 3	WALMART NEIGHBORHOOD	1840 NW 9TH ST	OR MANIFEST	532	0.101	WNW
BZ400 / 3	HOME DEPOT #HD 4029	1780 NW FOUR ACRE PL	FINDS, ECHO, OR MANIFEST	613	0.116	ESE
BZ401 / 3	HOME DEPOT #HD 4029	1780 NW FOUR ACRE PL	RCRA-SQG	613	0.116	ESE
CA402 / 3	COSMOPROF #8626	929 NW CIRCLE BLVD	RCRA-VSQG	629	0.119	WNW
CA413 / 3	CIRCLE 9 DRY CLEANER	960 NW CIRCLE BLVD.	OR ECSI, OR VCP, OR BROWNFIELDS	676	0.128	WNW
CA414 / 3	PAPA MURPHYS PIZZA	960 NW CIRCLE BLVD	RCRA-VSQG	676	0.128	WNW
CA415 / 3	PAPA MURPHYS PIZZA	960 NW CIRCLE BLVD	OR MANIFEST	676	0.128	WNW
CV478 / 3	RITE AID NO 5366	922 NW CIRCLE BLVD	RCRA-VSQG	978	0.185	WNW
CV479 / 3	RITE AID NO 5366	922 NW CIRCLE BLVD	OR MANIFEST	978	0.185	WNW

MAPPED SITES SUMMARY - FOCUS MAP 3

Target Property:
ODOT REGION 2 ADA RAMPS - CORVALLIS AND PHILOMATH
CORVALLIS, OR 97333

MAP ID / FOCUS MAP	SITE NAME	ADDRESS	DATABASE ACRONYMS	DIST (ft. & mi.) DIRECTION
CV480 / 3	DICKERHOOF GENERAL C	922 NW CIRCLE BLVD	RCRA NonGen / NLR	978 0.185 WNW
508 / 3	AG AIR CARE INC- WAL	637 NW WALNUT	RCRA NonGen / NLR, FINDS, ECHO	1202 0.228 WNW
568 / 3	MINIT LUBE (SUPER LU	855 CIRCLE BLVD	OR LUST	1578 0.299 WNW
581 / 3	WILSON ELEMENTARY	2701 NW SATINWOOD ST	OR LUST, OR UIC	1756 0.333 WNW
638 / 3	DIXON CREEK	NW CIRCLE BLVD. & KI	OR ECSI	5142 0.974 WNW

Focus Map - 4 - 7568752.5s

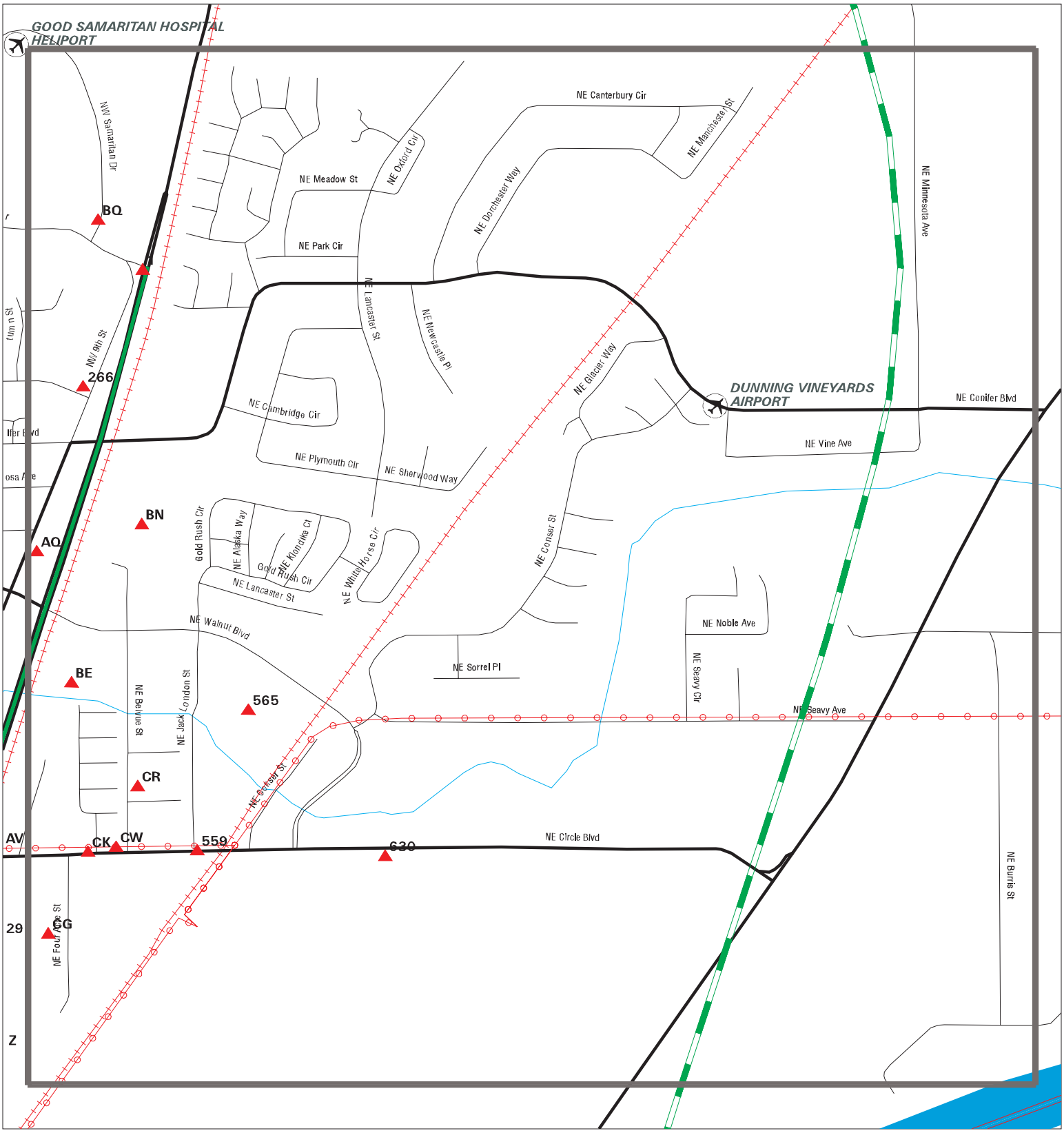

Sites
Target Property
Search Buffer
Focus Map - No Sites
Focus Map - Sites
Power Line
National Priority List Sites
Dept. Defense Sites
Areas of Concern
Indian Reservations BIA

0 1/8 1/4 Miles

SITE NAME: ODOT Region 2 ADA Ramps - Corvallis and Philomath	CLIENT: Jacobs
ADDRESS: ODOT Region 2 ADA Ramps - Corvallis and Philomath	CONTACT: Will Packard
CITY/STATE: Corvallis OR	INQUIRY #: 7568752.5s
ZIP: 97333	DATE: 02/20/24

Copyright © 2024 EDR, Inc. © 2015 TomTom Rel. 2015.

MAPPED SITES SUMMARY - FOCUS MAP 4

Target Property:
ODOT REGION 2 ADA RAMPS - CORVALLIS AND PHILOMATH
CORVALLIS, OR 97333

MAP ID / FOCUS MAP	SITE NAME	ADDRESS	DATABASE ACRONYMS	DIST (ft. & mi.) DIRECTION		
1 / 4		200 NORTHWEST ELKS D	OR HAZMAT	TP		
AQ255 / 4	CORVALLIS TESORO #20	2635 NW 9TH ST	OR LUST, OR UST, OR HAZMAT, OR AIRS	182	0.034	WNW
AQ256 / 4	CORVALLIS GULL INC	2635 NW 9TH ST	EDR Hist Auto	182	0.034	WNW
AQ257 / 4	CORVALLIS GULL #417	2635 NW 9TH ST	UST FINDER RELEASE	182	0.034	WNW
AQ258 / 4	CORVALLIS TESORO #20	2635 NW 9TH ST	UST FINDER	182	0.034	WNW
266 / 4	HEATING OIL TANK	3008 NW 9TH ST	OR LUST, OR LUST HOT	217	0.041	WNW
BE312 / 4	CORVALLIS DISPOSAL C	110 NE WALNUT BLVD	UST FINDER, UST FINDER RELEASE	336	0.064	ESE
BE313 / 4	CORVALLIS DISPOSAL C	110 NE WALNUT	OR ECSI, OR AST, OR VCP, OR CDL, OR HAZM...	336	0.064	ESE
BE314 / 4	CORVALLIS DISPOSAL	110 NE WALNUT BLVD B	OR AST	336	0.064	ESE
BE315 / 4	CORVALLIS DISPOSAL C	110 NE WALNUT BLVD	OR LUST, OR UST	336	0.064	ESE
BN355 / 4	PEPSI BEVERAGES COMP	2636 NE BELVUE	OR AST, OR HSIS	459	0.087	ESE
BN356 / 4	PEPSI COLA BOTTLING	2636 NE BELVUE ST	UST FINDER	459	0.087	ESE
BN357 / 4	PEPSI COLA BOTTLING	2636 NE BELVUE ST	OR UST	459	0.087	ESE
BQ370 / 4	GOOD SAMARITAN HOSPI	3600 NW SAMARITAN DR	RCRA-SQG, OR AST, FINDS, ECHO, OR HSIS, ...	483	0.091	NW
BQ371 / 4	GOOD SAMARITAN HOSPI	3600 NW SAMARITAN DR	UST FINDER, UST FINDER RELEASE	483	0.091	NW
BQ372 / 4	GOOD SAMARITAN HOSPI	3600 NW SAMARITAN DR	OR LUST, OR UST, OR AIRS, OR HSIS	483	0.091	NW
CG428 / 4	SAFEWAY STORE NO 169	590 NE CIRCLE BLVD	RCRA-VSQG	724	0.137	ESE
CG429 / 4	SAFEWAY STORE NO 169	590 NE CIRCLE BLVD	OR MANIFEST	724	0.137	ESE
CK446 / 4	COLOR TILE	725 NE CIRCLE BLVD.	OR ECSI	814	0.154	ESE
CK466 / 4	INDUSTRIAL WELDING S	730 NE CIRCLE BLVD	OR LUST, OR UST	946	0.179	ESE
CK467 / 4	INDUSTRIAL WELDING S	730 NE CIRCLE BLVD	UST FINDER, UST FINDER RELEASE	946	0.179	ESE
CR469 / 4	LAWNDALE AREAWIDE GR	NW LAWNDALE PLACE	SEMS	967	0.183	ESE
CW481 / 4	CLAYTON'S AUTO REPAI	787 NE CIRCLE BLVD.	OR ECSI	989	0.187	ESE
CW482 / 4	CLAYTONS AUTO REPAIR	787 NE CIRCLE BLVD	RCRA NonGen / NLR	989	0.187	ESE
CR484 / 4	LAWNDALE GROUNDWATER	LAWNDALE PLACE	OR ECSI	1002	0.190	ESE
559 / 4	KORVIS LLC	2101 NE JACK LONDON	OR ECSI, OR HSIS, OR MANIFEST	1539	0.291	ESE
565 / 4	ATS SYSTEMS OREGON I	2121 NE JACK LONDON	OR ECSI, OR VCP, OR MANIFEST	1573	0.298	ESE
630 / 4	HEWLETT PACKARD CORV	1020 NE CIRCLE BLVD.	OR ECSI	2805	0.531	ESE

Focus Map - 5 - 7568752.5s

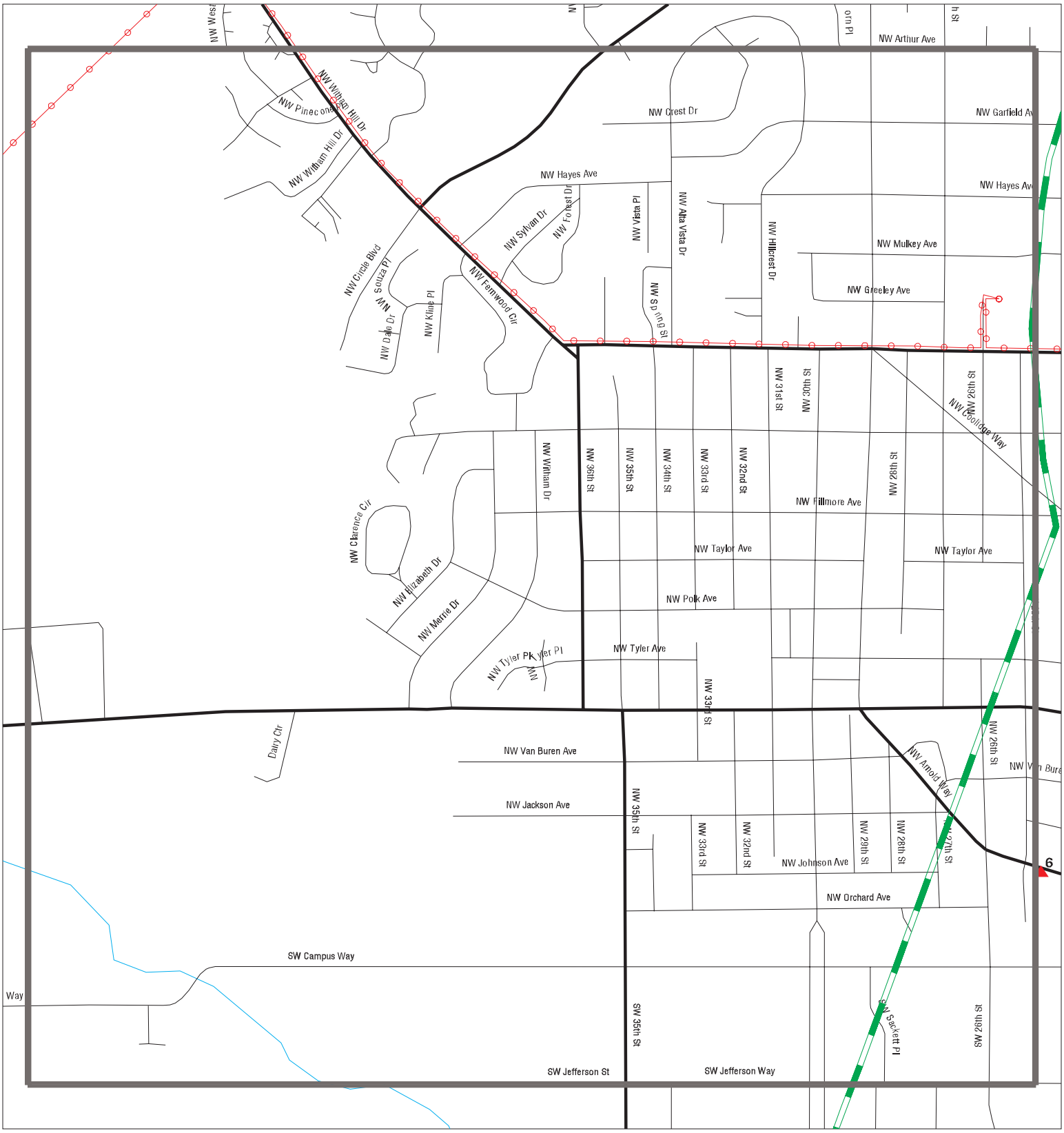

Sites
Target Property
Search Buffer
Focus Map - No Sites
Focus Map - Sites
Power Line
National Priority List Sites
Dept. Defense Sites
Areas of Concern
Indian Reservations BIA

0 1/8 1/4 Miles

SITE NAME:	ODOT Region 2 ADA Ramps - Corvallis and Philomath	CLIENT:	Jacobs
ADDRESS:	ODOT Region 2 ADA Ramps - Corvallis and Philomath	CONTACT:	Will Packard
CITY/STATE:	Corvallis OR	INQUIRY #:	7568752.5s
ZIP:	97333	DATE:	02/20/24

Copyright © 2024 EDR, Inc. © 2015 TomTom Rel. 2015.

MAPPED SITES SUMMARY - FOCUS MAP 5

Target Property:
ODOT REGION 2 ADA RAMPS - CORVALLIS AND PHILOMATH
CORVALLIS, OR 97333

MAP ID / FOCUS MAP	SITE NAME	ADDRESS	DATABASE ACRONYMS	DIST (ft. & mi.) DIRECTION

NO MAPPED SITES FOUND

Focus Map - 6 - 7568752.5s

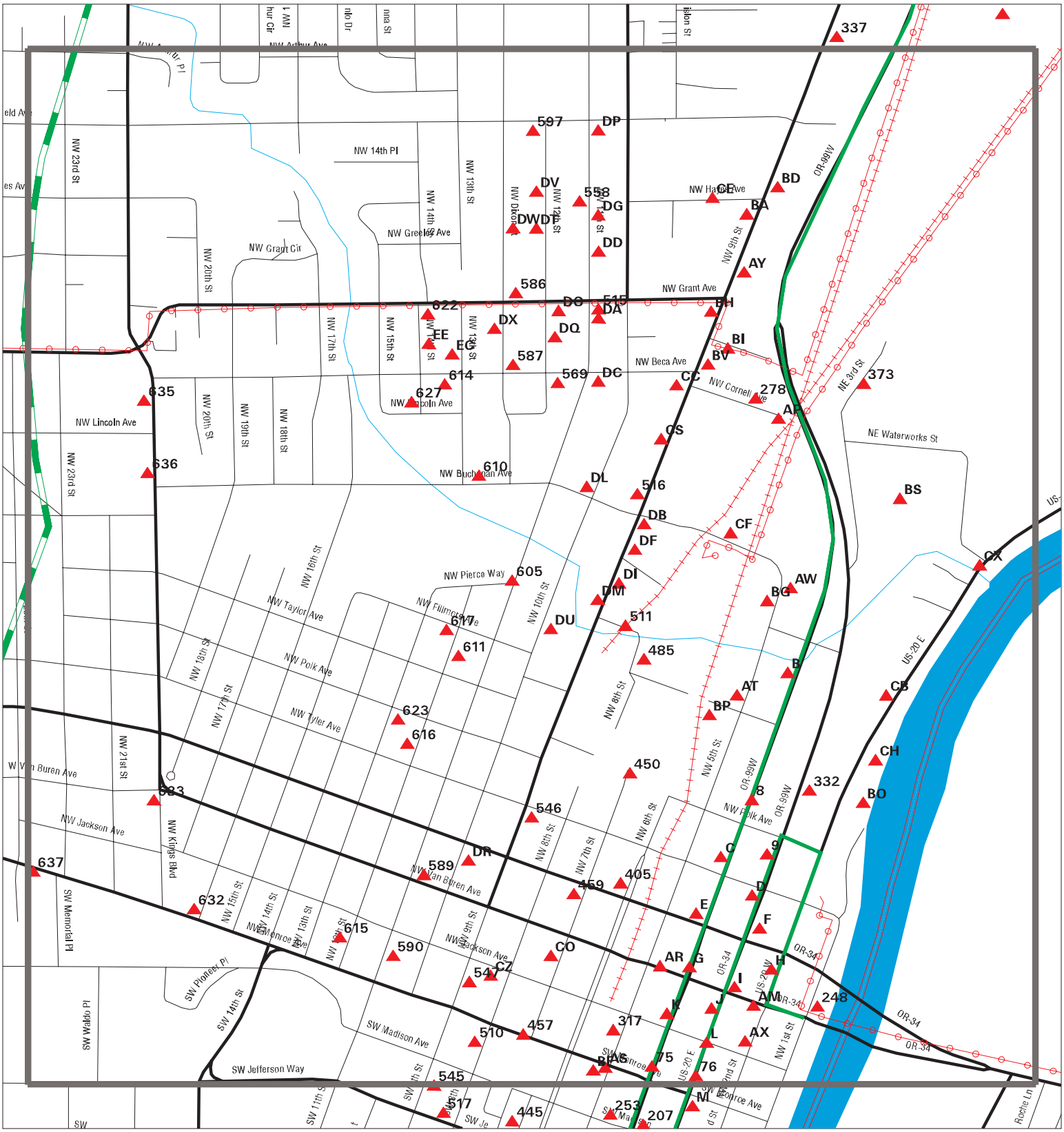

Sites
Target Property
Search Buffer
Focus Map - No Sites
Focus Map - Sites
Power Line
National Priority List Sites
Dept. Defense Sites
Areas of Concern
Indian Reservations BIA

0 1/8 1/4 Miles

SITE NAME: ODOT Region 2 ADA Ramps - Corvallis and Philomath	CLIENT: Jacobs
ADDRESS: ODOT Region 2 ADA Ramps - Corvallis and Philomath	CONTACT: Will Packard
CITY/STATE: Corvallis OR	INQUIRY #: 7568752.5s
ZIP: 97333	DATE: 02/20/24

Copyright © 2024 EDR, Inc. © 2015 TomTom Rel. 2015.

MAPPED SITES SUMMARY - FOCUS MAP 6

Target Property:
ODOT REGION 2 ADA RAMPS - CORVALLIS AND PHILOMATH
CORVALLIS, OR 97333

MAP ID / FOCUS MAP	SITE NAME	ADDRESS	DATABASE ACRONYMS	DIST (ft. & mi.) DIRECTION
B4 / 6	AL HUTCHINSON VW/MAZ	900 NW 4TH ST	OR LUST, OR UST	TP
B5 / 6	JACK SCOVILLE LTD	900 NW 4TH ST	RCRA-VSQG, OR AST, FINDS, ECHO, OR HSIS,...	TP
B6 / 6	AL HUTCHINSON VW/MAZ	900 NW 4TH ST	OR RGA LUST	TP
B7 / 6	AL HUTCHINSON VW/MAZ	900 NW 4TH ST	UST FINDER, UST FINDER RELEASE	TP
8 / 6		650 NW 4TH ST & HWY	OR HAZMAT	TP
9 / 6	CARQUEST AUTO PARTS	532 NW 3RD ST	OR HSIS	TP
C10 / 6	AHLERS, TOM	512 NW 4TH ST	OR RGA LUST	TP
C11 / 6	AHLERS, TOM	512 NW 4TH ST	FINDS	TP
C12 / 6	HEATING OIL TANK	512 NW 4TH ST	OR RGA LUST	TP
C13 / 6	HEATING OIL TANK	512 NW 4TH ST	OR LUST, OR LUST HOT	TP
D14 / 6	HEATING OIL TANK	442 NW 3RD ST	OR LUST, OR LUST HOT	TP
D15 / 6	LENOR HAWKS	442 NW 3RD ST	OR RGA LUST	TP
D16 / 6	HEATING OIL TANK	442 NW 3RD ST	OR RGA LUST	TP
D17 / 6	LENOR HAWKS	442 NW 3RD ST	FINDS	TP
E18 / 6	UNOCAL 4202	FOURTH & HARRISON	FINDS	TP
E19 / 6	UNOCAL 4202	4TH & HARRISON	UST FINDER RELEASE	TP
E20 / 6	UNOCAL 4202	4TH & HARRISON	OR LUST	TP
E21 / 6	UNOCAL 4202	FOURTH & HARRISON	OR RGA LUST	TP
E22 / 6		NW 4TH ST & HARRISON	OR HAZMAT	TP
E23 / 6	CORVALLIS CITY OF	400 NW HARRISON	OR HSIS	TP
E24 / 6	CORVALLIS CITY OF	400 NW HARRISON BLVD	OR HSIS	TP
F25 / 6		NW 3RD & HARRISON	OR HAZMAT	TP
E26 / 6	BATTERY EXCHANGE	342 NW 4TH ST	OR LUST, OR UST	TP
E27 / 6		342 NW 4TH	OR HAZMAT	TP
E28 / 6	BEAVER SERVICE	342 N 4TH	EDR Hist Auto	TP
E29 / 6	BATTERY EXCHANGE	342 NW 4TH ST	UST FINDER, UST FINDER RELEASE	TP
E30 / 6	BATTERY EXCHANGE	342 NW FOURTH	OR RGA LUST	TP
E31 / 6	BATTERY EXCHANGE	342 NW 4TH ST	OR RGA LUST	TP
E32 / 6	BATTERY EXCHANGE	342 NW 4TH ST	FINDS	TP
F33 / 6	FIRESTONE COMPLETE A	385 SW 3RD ST	OR HSIS	TP
F34 / 6	FIRESTONE COMPLETE A	385 3RD ST SW	OR AST	TP
G35 / 6	CORVALLIS CITY OF FI	314 NW 4TH	CA HAZNET	TP
G36 / 6	CORVALLIS CITY OF FI	314 NW 4TH	RCRA NonGen / NLR, FINDS, ECHO	TP
H37 / 6	G & J TIRE & AUTOMOT	326 NW 2ND ST	UST FINDER	TP
H38 / 6	G & J TIRE & AUTOMOT	326 NW 2ND ST	OR UST	TP
G39 / 6		399 NORTHWEST VAN BU	OR HAZMAT	TP
G40 / 6	FRANKLIN PAUL	300 S 4TH ST	EDR Hist Auto	TP
G41 / 6		VAN BUREN & 4TH STRE	OR SPILLS	TP
G42 / 6		VAN BUREN & 4TH STRE	OR SPILLS 90	TP

MAPPED SITES SUMMARY - FOCUS MAP 6

Target Property:
ODOT REGION 2 ADA RAMPS - CORVALLIS AND PHILOMATH
CORVALLIS, OR 97333

MAP ID / FOCUS MAP	SITE NAME	ADDRESS	DATABASE ACRONYMS	DIST (ft. & mi.) DIRECTION		
G43 / 6	RICHARD E LINDSEY S	240 NW 4TH	FINDS	TP		
G44 / 6	ARCO 4194	240 NW 4TH	UST FINDER RELEASE	TP		
G45 / 6	LINDSEY RICHARD E	240 NW 4TH	EDR Hist Auto	TP		
G46 / 6	RICH LINDSEY EXXON	240 NW 4TH	OR RGA LUST	TP		
G47 / 6	RICHARD E. LINDSEY'S	240 NW 4TH	OR RGA LUST	TP		
G48 / 6	RICH LINDSEY EXXON	240 NW 4TH	UST FINDER RELEASE	TP		
G49 / 6	R.E. LINDSEY'S EXXON	240 NW 4TH	OR RGA LUST	TP		
G50 / 6	RICHARD E LINDSEY'S	240 NW 4TH	UST FINDER	TP		
G51 / 6	ARCO 4194	240 NW 4TH	OR RGA LUST	TP		
G52 / 6	RICHARD E LINDSEY'S	240 NW 4TH	OR LUST, OR UST, OR HAZMAT	TP		
I53 / 6	PURPURA KENNETH TEXA	303 S 3RD STREET	EDR Hist Auto	TP		
I54 / 6	TRUAX SERVICE	NW 3RD & VAN BUREN	EDR Hist Auto	TP		
J55 / 6	EDWARD'S PROPERTY	240 NW 3RD ST	UST FINDER RELEASE	TP		
J56 / 6	SMITHS 66 SERVICE	240 NW 3RD	EDR Hist Auto	TP		
J57 / 6	EDWARD'S PROPERTY	240 NW 3RD ST	OR RGA LUST	TP		
J58 / 6	EDWARD'S PROPERTY	240 NW THIRD	OR RGA LUST	TP		
J59 / 6	PHILLIPS 66 COMPANY	240 N 3RD	FINDS	TP		
J60 / 6	EDWARD'S PROPERTY	240 NW 3RD ST	OR LUST	TP		
J61 / 6	PHILLIPS 66 COMPANY	240 N 3RD	UST FINDER	TP		
J62 / 6	TRUAX SERVICE	235 3RD VAN BUREN	EDR Hist Auto	TP		
K63 / 6		190 NW 4TH ST	OR HAZMAT	TP		
K64 / 6	USWEST CORVALLIS (01	401 JACKSON	OR RGA LUST	TP		
K65 / 6	U S WEST	401 JACKSON	UST FINDER RELEASE	TP		
K66 / 6	USWCOM CORVALLIS (05	401 JACKSON AVE	RCRA NonGen / NLR	TP		
K67 / 6	QWEST - CORVALLIS CO	401 NW JACKSON AVE	UST FINDER	TP		
K68 / 6	QWEST - CORVALLIS CO	401 NW JACKSON AVE	OR LUST, OR UST, OR HSIS	TP		
K69 / 6	OFFICE BUILDING	401 JACKSON AVENUE	FINDS, ECHO	TP		
K70 / 6	U S WEST	401 JACKSON	OR RGA LUST	TP		
L71 / 6	BRITTON, PHYLLIS	3RD & JACKSON	OR UST	TP		
L72 / 6	BRITTON, PHYLLIS	3RD & JACKSON	UST FINDER	TP		
L73 / 6	WILSON MOTORS INC	THIRD & JACKSON	EDR Hist Auto	TP		
L74 / 6	BRITTON, PHYLLIS	3RD & JACKSON	FINDS	TP		
75 / 6	BENTON COUNTY COURTH	120 NW FOURTH STREET	FINDS	TP		
76 / 6		NW 140 3RD ST	OR HAZMAT	TP		
L162 / 6	BRITTON PROPERTY	140 NW 3RD (JACKSON)	UST FINDER RELEASE	63	0.012	WNW
L163 / 6	BRITTON PROPERTY	140 NW 3RD (JACKSON)	OR LUST	63	0.012	WNW
D169 / 6	NORRIS UNION SERVICE	429 S 3RD ST	EDR Hist Auto	63	0.012	ESE
I182 / 6	ARCO STATION	245 NW 3RD ST	EDR Hist Auto	66	0.013	ESE
I183 / 6	TRUAX CORPORATION #2	245 NW 3RD STREET	UST FINDER	66	0.013	ESE

MAPPED SITES SUMMARY - FOCUS MAP 6

Target Property:
ODOT REGION 2 ADA RAMPS - CORVALLIS AND PHILOMATH
CORVALLIS, OR 97333

MAP ID / FOCUS MAP	SITE NAME	ADDRESS	DATABASE ACRONYMS	DIST (ft. & mi.) DIRECTION		
I184 / 6	TRUAX CORPORATION #2	245 NW 3RD STREET	OR UST	66	0.013	ESE
F208 / 6	JERRYS PRECISION MUF	415 NW 3RD ST	OR LUST, OR UST, OR LUST HOT	77	0.015	ESE
F209 / 6	JERRYS PRECISION MUF	415 NW 3RD ST	UST FINDER	77	0.015	ESE
F210 / 6	TOMS MUFFLER	415 NW THIRD	EDR Hist Auto	77	0.015	ESE
K216 / 6	ANYTHING PRINTABLE	215 NW 4TH ST	OR LUST, OR UST	80	0.015	ESE
K217 / 6	ANYTHING PRINTABLE	215 NW 4TH ST	UST FINDER	80	0.015	ESE
K218 / 6	ANYTHING PRINTABLE	215 NW 4TH STREET	UST FINDER RELEASE	80	0.015	ESE
AM229 / 6	BELL TRANSMISSIONS	235 NW 2ND ST	EDR Hist Auto	84	0.016	SSW
E230 / 6	JOES UNION 76	425 NW HARRISON	EDR Hist Auto	85	0.016	WNW
AM231 / 6	KEN PASTEGA	200 NW VAN BUREN AVE	RCRA NonGen / NLR	86	0.016	West
I235 / 6	HELD PONTIAC COMPANY	257 NW VAN BUREN ST	OR LUST, OR UST	90	0.017	ESE
I236 / 6	HELD PONTIAC	257 NW VAN BUREN STR	UST FINDER RELEASE	90	0.017	ESE
I237 / 6	HELD PONTIAC COMPANY	257 NW VAN BUREN ST	UST FINDER	90	0.017	ESE
AM242 / 6	PHILLIPS 66 COMPANY	240 N 3RD	OR UST	100	0.019	SW
248 / 6	M E WOODCOCK & SONS	VAN BUREN BETWEEN 1S	OR UST	128	0.024	NE
AP252 / 6	WEISGERBER HERBERT &	700 NW CORNELL ST	EDR Hist Auto	150	0.028	WSW
AR259 / 6	CORVALLIS FIRE DEPAR	465 NW VAN BUREN	UST FINDER	196	0.037	WNW
AR260 / 6	CORVALLIS FIRE DEPAR	465 NW VAN BUREN	OR UST	196	0.037	WNW
AS261 / 6		456 SW MONROE AVE	OR TANK HOT DECOM	201	0.038	WNW
AT262 / 6	AAMCO TRANSMISSIONS	805 NW 5TH ST	OR AST, OR HSIS	203	0.038	WNW
AT263 / 6	EUGENE AUTOMATIC TRN	805 NW 5TH	EDR Hist Auto	203	0.038	WNW
AW271 / 6	WILSON MOTORS	1105 NW 5TH ST	OR UST	232	0.044	WNW
AW272 / 6	WILSON MOTORS	1105 NW 5TH	RCRA-VSQG, FINDS, ECHO	232	0.044	WNW
AW273 / 6	WILSON MOTORS	1105 NW 5TH ST	OR AST, OR HSIS, OR NPDES	232	0.044	WNW
AW274 / 6	WILSON MOTORS	1105 NW FIFTH	UST FINDER RELEASE	232	0.044	WNW
AW275 / 6	WILSON MOTORS	1105 NW 5TH	OR MANIFEST	232	0.044	WNW
AW276 / 6	WILSON MOTORS	1105 NW 5TH ST	UST FINDER	232	0.044	WNW
AW277 / 6	WILSON MOTORS	1105 NW FIFTH	OR LUST	232	0.044	WNW
278 / 6	BOBS AUTO AND TOWING	785 NW CORNELL AVE	EDR Hist Auto	248	0.047	WSW
AP279 / 6	WAUCOMAH AUTO REPAIR	700 NW CORNELL AVE.	OR ECSI, OR INST CONTROL, OR VCP, OR BRO...	249	0.047	WSW
AX280 / 6	MAIN AUTO BODY	210 NW 2ND ST	OR MANIFEST	251	0.048	ESE
AX281 / 6	MAIN AUTO BODY	210 NW 2ND ST	RCRA NonGen / NLR, FINDS, ECHO	251	0.048	ESE
AX282 / 6	BELL TRANSMISSIONS	210 NW 2ND ST	EDR Hist Auto	251	0.048	ESE
AY286 / 6	LENCH, DAN	1409 NW 9TH ST	OR LUST, OR UST	289	0.055	West
AY287 / 6	DAN LENCH	1409 NW 9TH ST	UST FINDER RELEASE	289	0.055	West
AY288 / 6	PERSONS ROBERT O	1409 NW 9TH ST	EDR Hist Auto	289	0.055	West
AY289 / 6	LENCH, DAN	1409 NW 9TH ST	UST FINDER	289	0.055	West
BA295 / 6	SPECIAL OCCASIONS	1435 NW 9TH STREET	UST FINDER RELEASE	299	0.057	WNW
BA296 / 6	SPECIAL OCCASIONS	1435 NW 9TH ST	UST FINDER	299	0.057	WNW

MAPPED SITES SUMMARY - FOCUS MAP 6

Target Property:
ODOT REGION 2 ADA RAMPS - CORVALLIS AND PHILOMATH
CORVALLIS, OR 97333

MAP ID / FOCUS MAP	SITE NAME	ADDRESS	DATABASE ACRONYMS	DIST (ft. & mi.) DIRECTION		
BA297 / 6	SPECIAL OCCASIONS	1435 NW 9TH ST	OR LUST, OR UST	299	0.057	WNW
AY301 / 6	MILLER PAINT COMPANY	1405 NW 9TH ST	RCRA-VSQG, OR MANIFEST	311	0.059	West
AS302 / 6	CITY OF CORVALLIS (M	508 MONROE AVE SW	UST FINDER RELEASE	311	0.059	WNW
AS303 / 6	CITY OF CORVALLIS (M	508 SW MONROE AVE	OR LUST, FINDS	311	0.059	WNW
BD304 / 6	ARNOLD BEGGS TIRE CE	1535 NW 9TH ST	UST FINDER, UST FINDER RELEASE	315	0.060	WNW
BD305 / 6	FRED MEYER FUEL #070	1535 NW 9TH ST	OR LUST, OR UST, OR AST, OR HAZMAT, OR A...	315	0.060	WNW
BD306 / 6	FRED MEYER FUEL #070	1535 NW 9TH ST	UST FINDER	315	0.060	WNW
AT309 / 6	317710048 - T-PLUS S	800 NW 5TH ST	RCRA-VSQG, OR AST, FINDS, ECHO, OR HSIS,...	334	0.063	WNW
AT310 / 6	JOHN & PHIL'S TOYOTA	800 NW 5TH ST	UST FINDER, UST FINDER RELEASE	334	0.063	WNW
AT311 / 6	JOHN & PHIL'S TOYOTA	800 NW 5TH ST	OR LUST, OR UST	334	0.063	WNW
317 / 6	ODEQ 180 NW 5TH ST D	180 NW 5TH ST	RCRA NonGen / NLR	348	0.066	WNW
BG320 / 6	U-HAUL CENTER OF COR	1050 NW 5TH ST	OR LUST, OR UST, OR AST, OR HSIS	356	0.067	WNW
BG321 / 6	U HAUL CENTER OF COR	1050 NW 5TH ST	RCRA-VSQG	356	0.067	WNW
BG322 / 6	U-HAUL CENTER OF COR	1050 NW 5TH ST	UST FINDER	356	0.067	WNW
BG323 / 6	U-HAUL CENTER CORVAL	1050 NW 5TH	UST FINDER RELEASE	356	0.067	WNW
BH324 / 6	CAMPBELL'S ONE-HOUR	1335 NW 9TH ST.	OR ECSI, OR ENG CONTROLS, OR INST CONTRO...	356	0.067	West
BH325 / 6	CAMPBELLS CLEANERS I	1335 NW 9TH	EDR Hist Cleaner	356	0.067	West
BI330 / 6	ANALYSIS LABORATORY	800 NW STARKER AVE S	RCRA NonGen / NLR, FINDS, ECHO	363	0.069	WSW
BI331 / 6	OREGON ENVIRONMENTAL	800 NW STARKER AVE S	RCRA NonGen / NLR, FINDS, ECHO	363	0.069	WSW
332 / 6	CASCADE PRINTING CO	711 NW 3RD ST	RCRA-VSQG, FINDS, ECHO	367	0.070	ESE
BF335 / 6	JOHNS SERVICE CENTER	508 SW MONROE	EDR Hist Auto	383	0.073	WNW
BA340 / 6	TRUAX CORPORATION #2	1450 NW 9TH ST	OR LUST, OR UST, OR AST, OR HSIS	430	0.081	WNW
BA341 / 6	TIME OUT FOOD MART	1450 NW 9TH ST	UST FINDER RELEASE	430	0.081	WNW
BA342 / 6	YOUNGER OIL CO	1450 NW 9TH ST	EDR Hist Auto	430	0.081	WNW
BA343 / 6	TRUAX CORPORATION #2	1450 NW 9TH ST	UST FINDER	430	0.081	WNW
BO359 / 6	ODOT VACANT LOT	715 NE 2ND STREET	UST FINDER RELEASE	464	0.088	NE
BO360 / 6	ODOT PROPERTY	715 NE 2ND STREET	UST FINDER	464	0.088	NE
BO361 / 6	ODOT PROPERTY	715 NE 2ND STREET	OR LUST, OR UST	464	0.088	NE
BP362 / 6	DUMONT DIST CO	550 NW FILLMORE ST	OR UST	470	0.089	WNW
BP363 / 6	DUMONT DIST CO	550 NW FILLMORE ST	UST FINDER	470	0.089	WNW
BH365 / 6	CHEVRON USA INC #990	1340 NW 9TH ST	OR LUST, OR UST	474	0.090	West
BH366 / 6	CHEVRON USA INC #990	1340 NW 9TH ST	UST FINDER	474	0.090	West
BH367 / 6	CHEVRON 9051	1340 NW 9TH	UST FINDER RELEASE	474	0.090	West
BH368 / 6	LASHLEY & CHRISTENSE	1340 N 9TH	EDR Hist Auto	474	0.090	West
BH369 / 6	CHEVRON 99051	1340 NW 9TH ST	RCRA-VSQG, FINDS, ECHO, OR MANIFEST	474	0.090	West
373 / 6	CITY SHOPS	1245 NE 3RD ST	UST FINDER	498	0.094	ENE
BH374 / 6	JACKSONS FOOD STORE	1334 NW 9TH ST	UST FINDER	501	0.095	West
BH375 / 6	CUMMINGS TRANSFER CO	1334 NW 9TH ST	EDR Hist Auto	501	0.095	West
BH376 / 6	FAMILY CAR WASH/BP	1334 NW 9TH STREET	UST FINDER RELEASE	501	0.095	West

MAPPED SITES SUMMARY - FOCUS MAP 6

Target Property:
ODOT REGION 2 ADA RAMPS - CORVALLIS AND PHILOMATH
CORVALLIS, OR 97333

MAP ID / FOCUS MAP	SITE NAME	ADDRESS	DATABASE ACRONYMS	DIST (ft. & mi.) DIRECTION		
BH377 / 6	JACKSONS FOOD STORE	1334 NW 9TH ST	OR LUST, OR UST	501	0.095	West
BS381 / 6	CORVALLIS STP, EFFLU		PFAS WQP	503	0.095	East
BV388 / 6	PACIFIC POWER & LIGH	1325 N 9TH ST	OR UST	522	0.099	WSW
BV389 / 6	PACIFIC POWER & LIGH	1325 N 9TH ST	UST FINDER	522	0.099	WSW
CB404 / 6	AT&T CORP - ORF118	900 NE 2ND ST	OR AST, OR HSIS	653	0.124	ESE
405 / 6	HEATING OIL TANK	406 NW 6TH ST	OR LUST, OR LUST HOT	656	0.124	WNW
BS406 / 6	CITY OF CORVALLIS SH	1245 NE 3RD ST	UST FINDER RELEASE	659	0.125	East
BS407 / 6	CITY OF CORVALLIS	1245 NE 3RD ST NE	OR AST	659	0.125	East
BS408 / 6	CITY OF CORVALLIS PU	1245 NE 3RD ST	RCRA NonGen / NLR, FINDS, ECHO	659	0.125	East
BS409 / 6	CITY OF CORVALLIS SH	1245 NE 3RD ST	OR LUST, OR HAZMAT, OR MANIFEST	659	0.125	East
CC411 / 6	CORNELL ST LLC PROPE	1175 NW 9TH ST	OR LUST	672	0.127	WSW
CC412 / 6	CORNELL ST LLC PROPE	1175 NW 9TH ST	UST FINDER RELEASE	672	0.127	WSW
CE421 / 6	MAYFLOWER CONTRACT I	945 NW HAYES	UST FINDER RELEASE	697	0.132	WNW
CE422 / 6	MAYFLOWER CONTRACT S	945 NW HAYES	UST FINDER, UST FINDER RELEASE	697	0.132	WNW
CE423 / 6	MAYFLOWER CONTRACT S	945 NW HAYES	OR LUST, OR UST	697	0.132	WNW
CF424 / 6	POWER AUTO CENTER&#8	705 NW BUCHANAN AVE	RCRA-VSQG, FINDS, ECHO, OR MANIFEST	706	0.134	West
CF425 / 6	SIGNER MOTORS INC	705 NW BUCHANAN AVE	UST FINDER, UST FINDER RELEASE	706	0.134	West
CF426 / 6	POWER OF CORVALLIS,	705 NW BUCHANAN AVE	OR LUST, OR UST, OR AST, OR HSIS	706	0.134	West
CH430 / 6	RIVERVIEW MARINA	781 NE 2ND ST	OR UST	734	0.139	ESE
CH431 / 6	RIVERVIEW MARINA	781 NE SECOND	UST FINDER RELEASE	734	0.139	ESE
CH432 / 6	RIVERVIEW MARINA	781 NE SECOND	OR LUST	734	0.139	ESE
CH433 / 6	RIVERVIEW MARINA	781 NE 2ND ST	UST FINDER	734	0.139	ESE
CC438 / 6	TRUAX CORPORATION CC	1250 NW 9TH ST	UST FINDER	767	0.145	WSW
CC439 / 6	TRUAX CORPORATION CC	1250 NW 9TH ST	OR LUST, OR UST	767	0.145	WSW
CC440 / 6	TRUAX CORPORATION #2	1250 NW 9TH ST	UST FINDER RELEASE	767	0.145	WSW
CB441 / 6	BOTTGER PROPERTY	901 NE SECOND ST	OR ECSI, OR CRL, OR ENG CONTROLS, OR INS...	768	0.145	ESE
450 / 6	HEATING OIL TANK	639 W 7TH STREET	OR LUST, OR LUST HOT	859	0.163	WNW
457 / 6	HEATING OIL TANK	SEVENTH & MONROE	OR LUST, OR LUST HOT	930	0.176	WNW
459 / 6	HEATING OIL TANK	340 NW 7TH ST	OR LUST, OR LUST HOT	937	0.177	WNW
CO460 / 6		222 NW 7TH ST	OR TANK HOT DECOM	939	0.178	WNW
CO461 / 6	HEATING OIL TANK	206 NW 7TH ST	OR LUST, OR LUST HOT	939	0.178	WNW
CS470 / 6	CAMPBELLS CLEANERS	1120 NW 9TH ST.	OR ECSI	969	0.184	WSW
CS471 / 6	CAMPBELLS CLEANERS I	1120 NW 9TH ST	RCRA-VSQG, FINDS, ECHO, OR DRYCLEANERS, .	969	0.184	WSW
485 / 6	FOSTER FARMS	855 NW 8TH ST	OR AST, OR SPILLS, OR HSIS, OR NPDES	1033	0.196	WNW
CX486 / 6	CORVALLIS, CITY OF -	1304 NE 2ND ST	UST FINDER	1043	0.198	East
CX487 / 6	CORVALLIS CITY OF	1304 NE SECOND ST	OR AST, OR HSIS, OR NPDES	1043	0.198	East
CX488 / 6	CORVALLIS, CITY OF -	1304 NE 2ND ST	OR LUST, OR UST, OR LUST HOT	1043	0.198	East
CZ509 / 6	CORVALLIS DENTAL LAB	126 8TH ST	OR UST	1217	0.230	WNW
510 / 6	HEATING OIL TANK	114 SW 8TH ST	OR LUST, OR LUST HOT	1232	0.233	WNW

MAPPED SITES SUMMARY - FOCUS MAP 6

Target Property:
ODOT REGION 2 ADA RAMPS - CORVALLIS AND PHILOMATH
CORVALLIS, OR 97333

MAP ID / FOCUS MAP	SITE NAME	ADDRESS	DATABASE ACRONYMS	DIST (ft. & mi.) DIRECTION		
511 / 6	FIRST STUDENT, INC.	931 NW REIMAN AVENUE	OR AST, OR HSIS	1235	0.234	WNW
DA512 / 6		1325 NW 11TH ST	OR TANK HOT DECOM	1252	0.237	West
DA513 / 6	HEATING OIL TANK	1345 NW 11TH ST	OR LUST, OR LUST HOT	1253	0.237	West
515 / 6	HEATING OIL TANK	1355 NW 11TH ST	OR LUST	1259	0.238	West
516 / 6	HEATING OIL TANK	1106 NW 9TH ST	OR LUST, OR LUST HOT	1263	0.239	WSW
CZ518 / 6	HEATING OIL TANK	816 NW JACKSON AVE	OR LUST, OR LUST HOT	1288	0.244	WNW
DB520 / 6	FRED PRICE FUEL COMP	842 NW BUCHANAN AVE	OR UST	1293	0.245	WSW
DB521 / 6	FRED PRICE FUEL COMP	842 NW BUCHANAN AVE	UST FINDER	1293	0.245	WSW
DC523 / 6	HEATING OIL TANK	1235 NW 11TH ST	OR LUST, OR LUST HOT	1300	0.246	WSW
DD524 / 6	HEATING OIL TANK	1425 NW 11TH ST	OR LUST	1308	0.248	West
DB526 / 6	FRED PRICE OIL	1045 NW 9TH ST	OR LUST	1311	0.248	West
DB527 / 6	FRED PRICE OIL	1045 NW 9TH ST	UST FINDER RELEASE	1311	0.248	West
DD528 / 6	HEATING OIL TANK	1437 NW 11TH STREET	OR LUST, OR LUST HOT	1321	0.250	West
DC530 / 6	HEATING OIL TANK	1225 NW 11TH ST	OR LUST, OR LUST HOT	1348	0.255	WSW
DF531 / 6	SUNNYBROOK DAIRY	1025 NW 9TH ST	OR LUST, OR HSIS	1350	0.256	WNW
DF532 / 6	SUNNYBROOK DAIRY	1025 NW 9TH ST	UST FINDER RELEASE	1350	0.256	WNW
DG533 / 6	HEATING OIL TANK	1451 NW 11TH ST	OR LUST, OR LUST HOT	1355	0.257	WNW
DI537 / 6	MODERN FREEZING & ST	925 NW 9TH	OR LUST, OR UST	1375	0.260	WNW
DI538 / 6	MODERN FREEZE & STOR	925 NW 9TH	UST FINDER RELEASE	1375	0.260	WNW
DG539 / 6	HEATING OIL TANK	1505 NW 11TH ST	OR LUST, OR LUST HOT	1380	0.261	WNW
DA541 / 6	HEATING OIL TANK	1340 NW 11TH ST	OR LUST, OR LUST HOT	1382	0.262	West
546 / 6	HEATING OIL TANK	445 NW 9TH ST	OR LUST	1401	0.265	WNW
547 / 6	HEATING OIL TANK	135 NW 9TH	OR LUST, OR LUST HOT	1413	0.268	WNW
DD548 / 6	HEATING OIL TANK	1418 NW 11TH ST	OR LUST, OR LUST HOT	1424	0.270	West
DG549 / 6	HEATING OIL TANK	1448 NW 11TH ST	OR LUST	1463	0.277	West
DL550 / 6	GUSTAFSON, LEE	925 NW BUCHANAN	OR LUST, FINDS, OR LUST HOT	1471	0.279	WSW
DM551 / 6	FORMER SMITH PAINT &	908 NW 9TH ST	OR LUST, OR UST	1479	0.280	WNW
DM552 / 6	ANGELA TATUM PROPERT	908 NW 9TH ST	UST FINDER RELEASE	1479	0.280	WNW
DG554 / 6	HEATING OIL TANK	1500 NW 11TH ST	OR LUST, OR LUST HOT	1494	0.283	WNW
DO557 / 6	HEATING OIL TANK	1120 NW GRANT	OR LUST	1536	0.291	West
558 / 6	HEATING OIL TANK	1510 NW 11TH ST	OR LUST, OR LUST HOT	1536	0.291	WNW
DP560 / 6	HEATING OIL TANK	1529 NW 11TH ST	OR LUST, OR LUST HOT	1552	0.294	WNW
DQ561 / 6	HEATING OIL TANK	1331 NW 12TH ST	OR LUST, OR LUST HOT	1557	0.295	West
DQ562 / 6	HEATING OIL TANK	1327 NW 12TH ST	OR LUST, OR LUST HOT	1561	0.296	West
DQ563 / 6	HEATING OIL TANK	1323 NW 12TH	OR LUST, OR LUST HOT	1567	0.297	West
DL564 / 6	HEATING OIL TANK	960 NW BUCHANAN AVE	OR LUST, OR LUST HOT	1571	0.298	WSW
DL566 / 6	HEATING OIL TANK	1019 NW BUCHANAN AVE	OR LUST	1575	0.298	WSW
DR567 / 6	HEATING OIL TANK	320 NW 9TH AVE	OR LUST	1577	0.299	WNW
569 / 6	HEATING OIL TANK	1130 NW BECA AVE	OR LUST, OR LUST HOT	1582	0.300	WSW

MAPPED SITES SUMMARY - FOCUS MAP 6

Target Property:
ODOT REGION 2 ADA RAMPS - CORVALLIS AND PHILOMATH
CORVALLIS, OR 97333

MAP ID / FOCUS MAP	SITE NAME	ADDRESS	DATABASE ACRONYMS	DIST (ft. & mi.) DIRECTION		
DP573 / 6	HEATING OIL TANK	1547 NW 11TH STREET	OR LUST, OR LUST HOT	1623	0.307	WNW
DP574 / 6	HEATING OIL TANK	1524 NW 11TH STREET	OR LUST	1627	0.308	WNW
DT575 / 6	HEATING OIL TANK	1453 NW 12TH ST	OR LUST	1635	0.310	West
DO576 / 6	HEATING OIL TANK	1344 NW 12TH AVE	OR LUST, OR LUST HOT	1689	0.320	West
DR577 / 6	HEATING OIL TANK	335 NW 10TH ST	OR LUST, OR LUST HOT	1712	0.324	WNW
DU578 / 6	HEATING OIL TANK	837 NW 10TH ST	OR LUST, OR LUST HOT	1721	0.326	WNW
DU579 / 6	HEATING OIL TANK	821 NW 10TH ST	OR LUST, OR LUST HOT	1723	0.326	WNW
DT580 / 6	HEATING OIL TANK	1448 NW 12TH ST	OR LUST, OR LUST HOT	1751	0.332	West
DT582 / 6	HEATING OIL TANK	1460 NW 12TH ST	OR LUST, OR LUST HOT	1779	0.337	WNW
DV583 / 6	HEATING OIL TANK	1500 NW 12TH	OR LUST, OR LUST HOT	1798	0.341	WNW
DV585 / 6	HEATING OIL TANK	1520 NW 12TH ST	OR LUST, OR LUST HOT	1846	0.350	WNW
586 / 6	HEATING OIL TANK	1225 NW GRANT AVE	OR LUST, OR LUST HOT	1848	0.350	West
587 / 6	HEATING OIL TANK	1301 NW DIXON ST	OR LUST, OR LUST HOT	1868	0.354	West
DW588 / 6	HEATING OIL TANK	1449 NW DIXON	OR LUST, OR LUST HOT	1940	0.367	West
589 / 6	SERRY'S DRY CLEANING	1075 NW VAN BUREN AV	OR ECSI, OR DRYCLEANERS, OR UIC	1971	0.373	WNW
590 / 6	HEATING OIL TANK	129 NW 11TH ST	OR LUST, OR LUST HOT	1978	0.375	WNW
DX591 / 6	HEATING OIL TANK	1344 NW DIXON	OR LUST, OR LUST HOT	1981	0.375	West
DX592 / 6	HEATING OIL TANK	1336 NW DIXON	OR LUST, OR LUST HOT	1983	0.376	West
597 / 6	HEATING OIL TANK	1210 NW GARFIELD AVE	OR LUST, OR LUST HOT	2037	0.386	WNW
DW601 / 6	XRS INC HOT	1442 NW DIXON ST	OR LUST, FINDS	2055	0.389	West
DW604 / 6	HEATING OIL TANK	1452 NW DIXON ST	OR LUST, OR LUST HOT	2069	0.392	West
605 / 6	HEATING OIL TANK	836 NW 11 TH ST	OR LUST, OR LUST HOT	2090	0.396	WNW
610 / 6	HEATING OIL TANK	1225 NW BUCHANAN AVE	OR LUST, OR LUST HOT	2260	0.428	WSW
611 / 6	HEATING OIL TANK	721 NW 12TH STREET	OR LUST	2267	0.429	WNW
EC612 / 6	HEATING OIL TANK	1320 NW 13TH ST	OR LUST, OR LUST HOT	2285	0.433	West
EC613 / 6	HEATING OIL TANK	1310 NW 13TH STREET	OR LUST, OR LUST HOT	2292	0.434	West
614 / 6	HEATING OIL TANK	1310 NW BECA AVE	OR LUST, OR LUST HOT	2361	0.447	West
615 / 6	HEATING OIL TANK	130 NW 12TH ST	OR LUST, OR LUST HOT	2373	0.449	WNW
616 / 6	HEATING OIL TANK	520 NW 12TH ST	OR LUST	2397	0.454	WNW
617 / 6	HEATING OIL TANK	744 NW 12TH ST	OR LUST, OR LUST HOT	2407	0.456	WNW
EE621 / 6	HEATING OIL TANK	1345 NW 14TH ST	OR LUST, OR LUST HOT	2444	0.463	West
622 / 6	HEATING OIL TANK	1399 NW 14TH ST	OR LUST	2451	0.464	West
623 / 6	HEATING OIL TANK	545 NW 13TH STREET	OR LUST	2517	0.477	WNW
EE625 / 6	CHRISTIAN, CHRIS	1320 NW 14TH ST	OR LUST, FINDS, OR LUST HOT	2576	0.488	West
627 / 6	HEATING OIL TANK	1210 NW 14TH ST	OR LUST, OR LUST HOT	2613	0.495	WSW
632 / 6	COLLEGE CLEANERS	1603 NW MONROE AVE	OR ECSI, OR UST, OR DRYCLEANERS	3401	0.644	WNW
633 / 6	MARY'S PEAK RADIO RE		FUDS	3929	0.744	WNW
635 / 6	CORVALLIS READINESS	1100 NW KINGS BLVD	OR ECSI, OR VCP, OR HAZMAT	4467	0.846	West
636 / 6	KINGS BOULEVARD CLEA	908 NW KINGS BLVD	OR CRL, OR ECSI, OR DRYCLEANERS	4525	0.857	WSW

MAPPED SITES SUMMARY - FOCUS MAP 6

Target Property:
ODOT REGION 2 ADA RAMPS - CORVALLIS AND PHILOMATH
CORVALLIS, OR 97333

MAP ID / FOCUS MAP	SITE NAME	ADDRESS	DATABASE ACRONYMS	DIST (ft. & mi.) DIRECTION
637 / 6	OSU SHOP (FORMER)	2320 NW MONROE AVE.	OR ECSI	4550 0.862 WNW

Focus Map - 7 - 7568752.5s

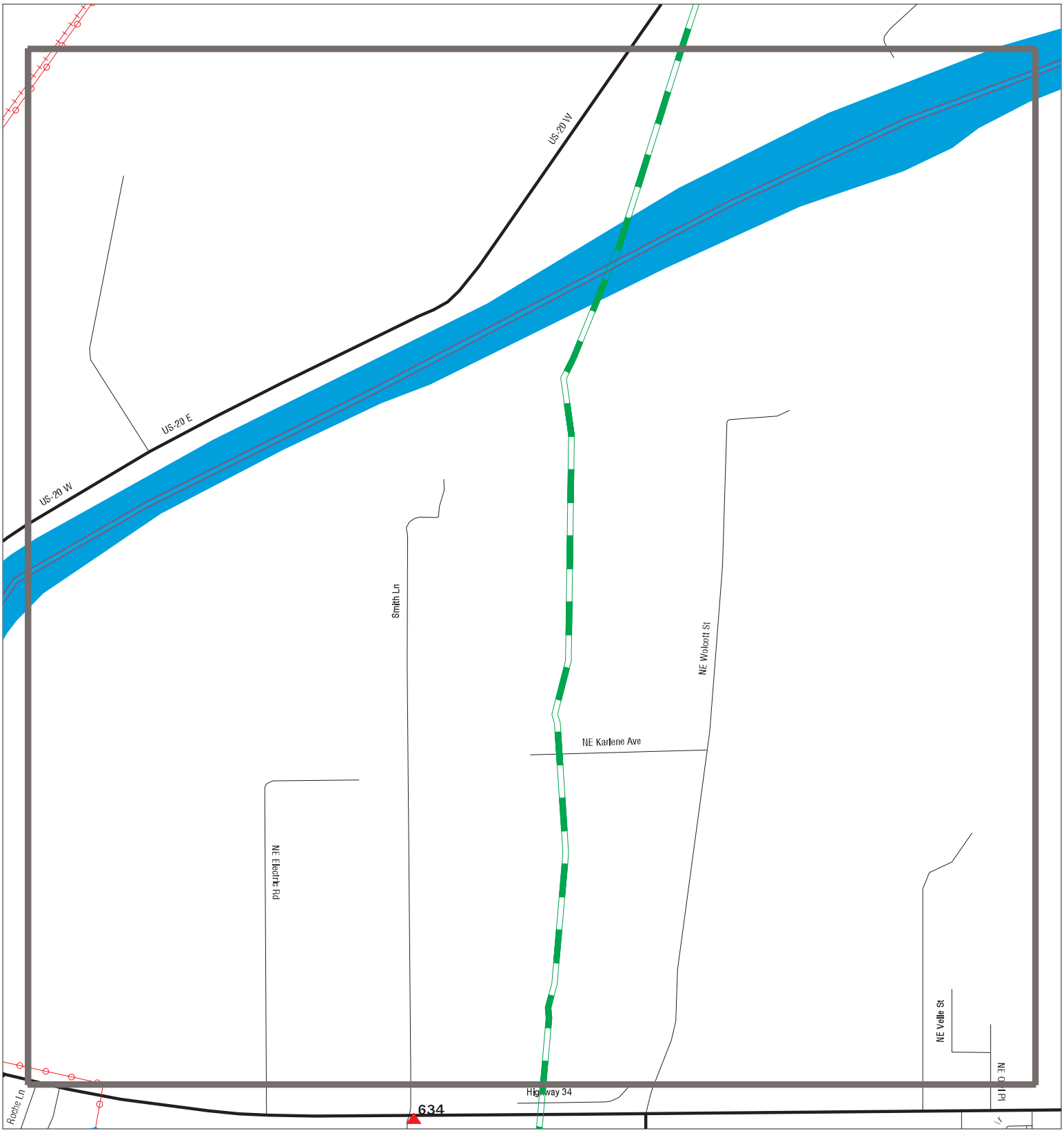

Sites
Target Property
Search Buffer
Focus Map - No Sites
Focus Map - Sites
Power Line
National Priority List Sites
Dept. Defense Sites
Areas of Concern
Indian Reservations BIA

0 1/8 1/4 Miles

SITE NAME: ODOT Region 2 ADA Ramps - Corvallis and Philomath	CLIENT: Jacobs
ADDRESS: ODOT Region 2 ADA Ramps - Corvallis and Philomath	CONTACT: Will Packard
CITY/STATE: Corvallis OR	INQUIRY #: 7568752.5s
ZIP: 97333	DATE: 02/20/24

Copyright © 2024 EDR, Inc. © 2015 TomTom Rel. 2015.

MAPPED SITES SUMMARY - FOCUS MAP 7

Target Property:
ODOT REGION 2 ADA RAMPS - CORVALLIS AND PHILOMATH
CORVALLIS, OR 97333

MAP ID / FOCUS MAP	SITE NAME	ADDRESS	DATABASE ACRONYMS	DIST (ft. & mi.) DIRECTION

NO MAPPED SITES FOUND

Focus Map - 8 - 7568752.5s

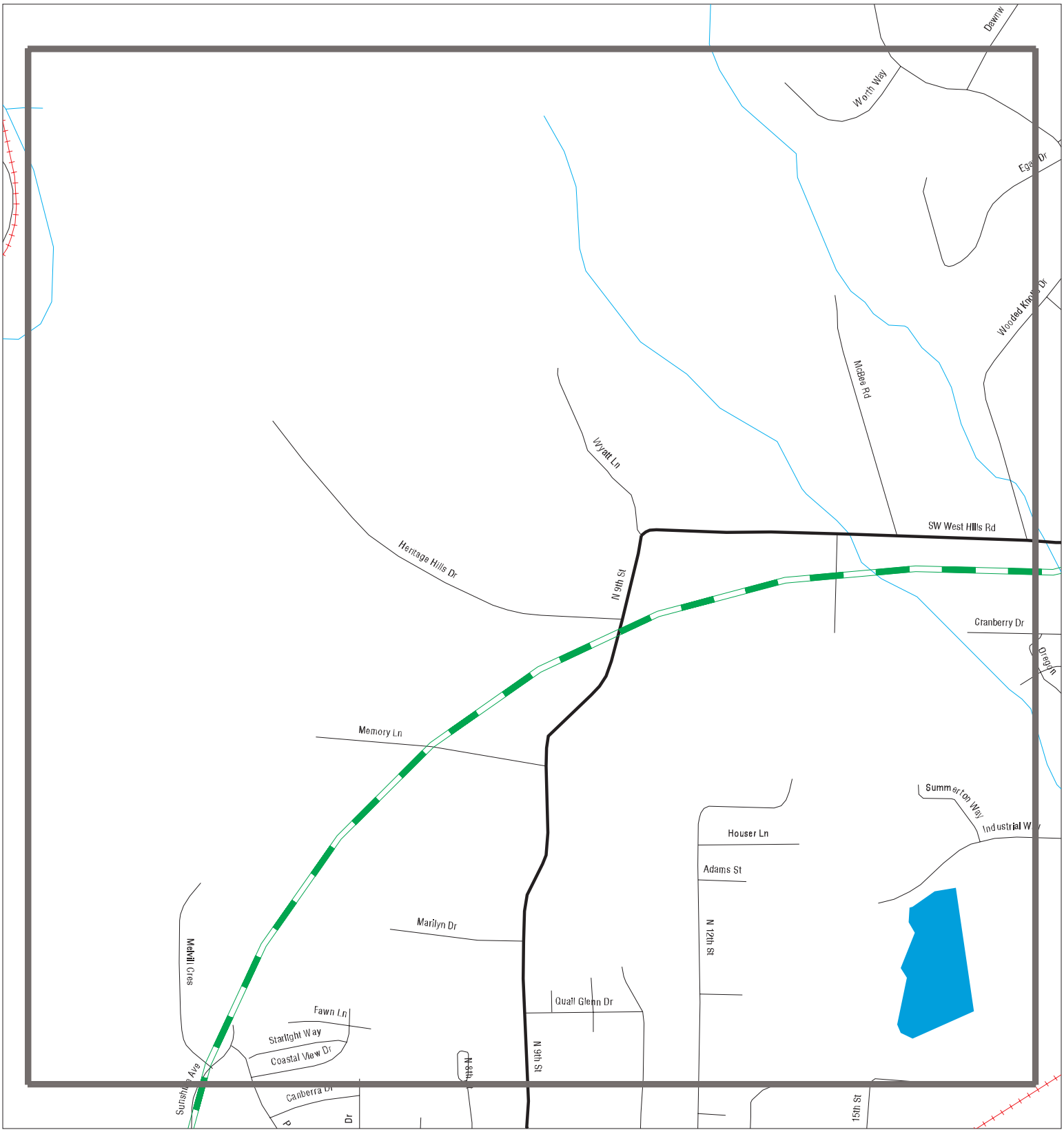

Sites
Target Property
Search Buffer
Focus Map - No Sites
Focus Map - Sites
Power Line
National Priority List Sites
Dept. Defense Sites
Areas of Concern
Indian Reservations BIA

0 1/8 1/4 Miles

SITE NAME:	ODOT Region 2 ADA Ramps - Corvallis and Philomath	CLIENT:	Jacobs
ADDRESS:	ODOT Region 2 ADA Ramps - Corvallis and Philomath	CONTACT:	Will Packard
CITY/STATE:	Corvallis OR	INQUIRY #:	7568752.5s
ZIP:	97333	DATE:	02/20/24

Copyright © 2024 EDR, Inc. © 2015 TomTom Rel. 2015.

MAPPED SITES SUMMARY - FOCUS MAP 8

Target Property:
ODOT REGION 2 ADA RAMPS - CORVALLIS AND PHILOMATH
CORVALLIS, OR 97333

MAP ID / FOCUS MAP	SITE NAME	ADDRESS	DATABASE ACRONYMS	DIST (ft. & mi.) DIRECTION

NO MAPPED SITES FOUND

Focus Map - 9 - 7568752.5s

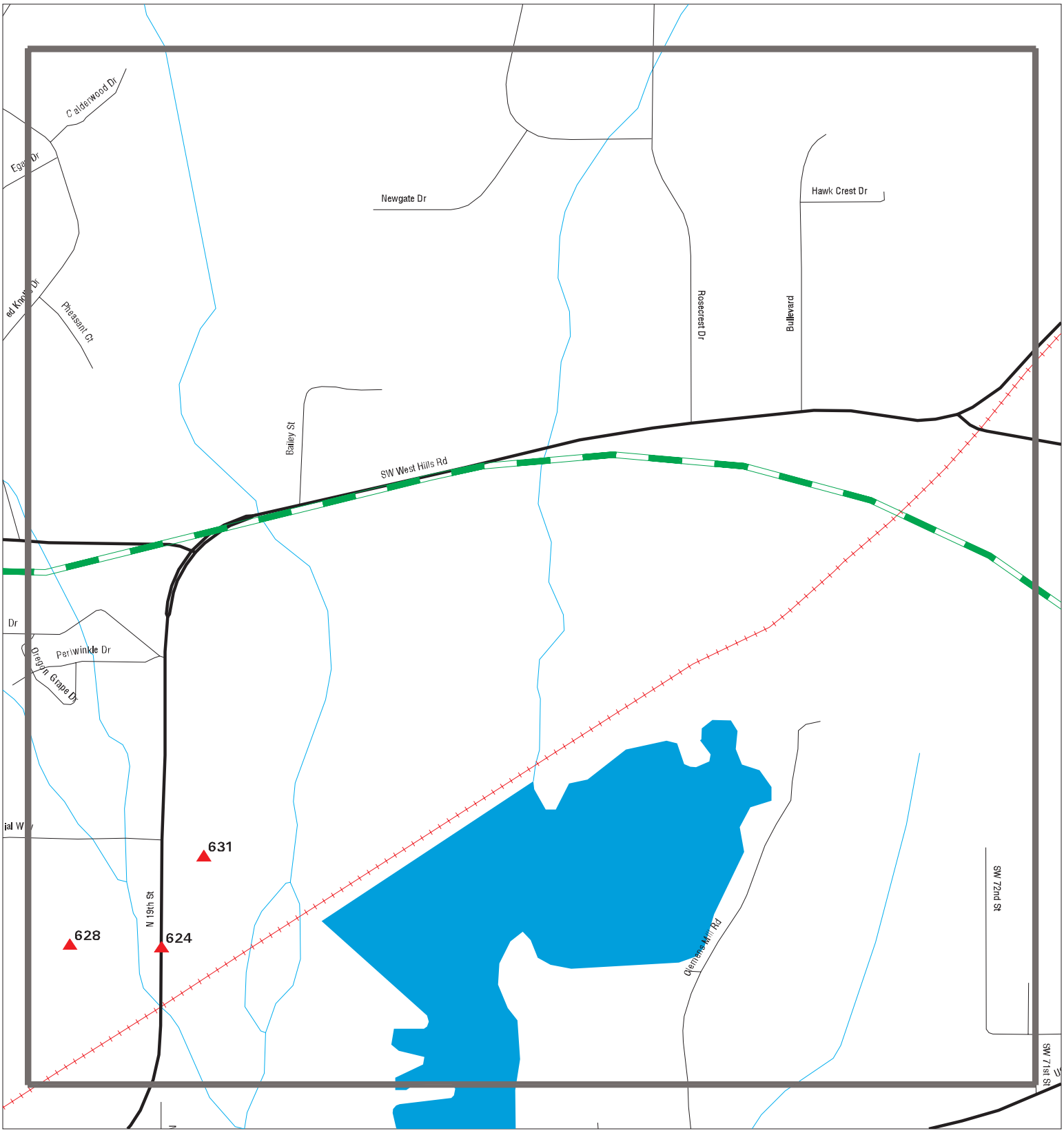

Sites
Target Property
Search Buffer
Focus Map - No Sites
Focus Map - Sites
Power Line
National Priority List Sites
Dept. Defense Sites
Areas of Concern
Indian Reservations BIA

0 1/8 1/4 Miles

SITE NAME: ODOT Region 2 ADA Ramps - Corvallis and Philomath	CLIENT: Jacobs
ADDRESS: ODOT Region 2 ADA Ramps - Corvallis and Philomath	CONTACT: Will Packard
CITY/STATE: Corvallis OR	INQUIRY #: 7568752.5s
ZIP: 97333	DATE: 02/20/24

Copyright © 2024 EDR, Inc. © 2015 TomTom Rel. 2015.

MAPPED SITES SUMMARY - FOCUS MAP 9

Target Property:
ODOT REGION 2 ADA RAMPS - CORVALLIS AND PHILOMATH
CORVALLIS, OR 97333

MAP ID / FOCUS MAP	SITE NAME	ADDRESS	DATABASE ACRONYMS	DIST (ft. & mi.) DIRECTION
624 / 9	19TH STREET PHILOMAT	19TH STREET	US BROWNFIELDS, FINDS	2537 0.480 NNW
628 / 9	PHILOMATH FOREST PRO	W PHILOMATH RD	OR ECSI, FINDS	2684 0.508 North
631 / 9	LUPINE MEADOWS	12S/6W/S1	OR ECSI	3087 0.585 NNW

Focus Map - 10 - 7568752.5s

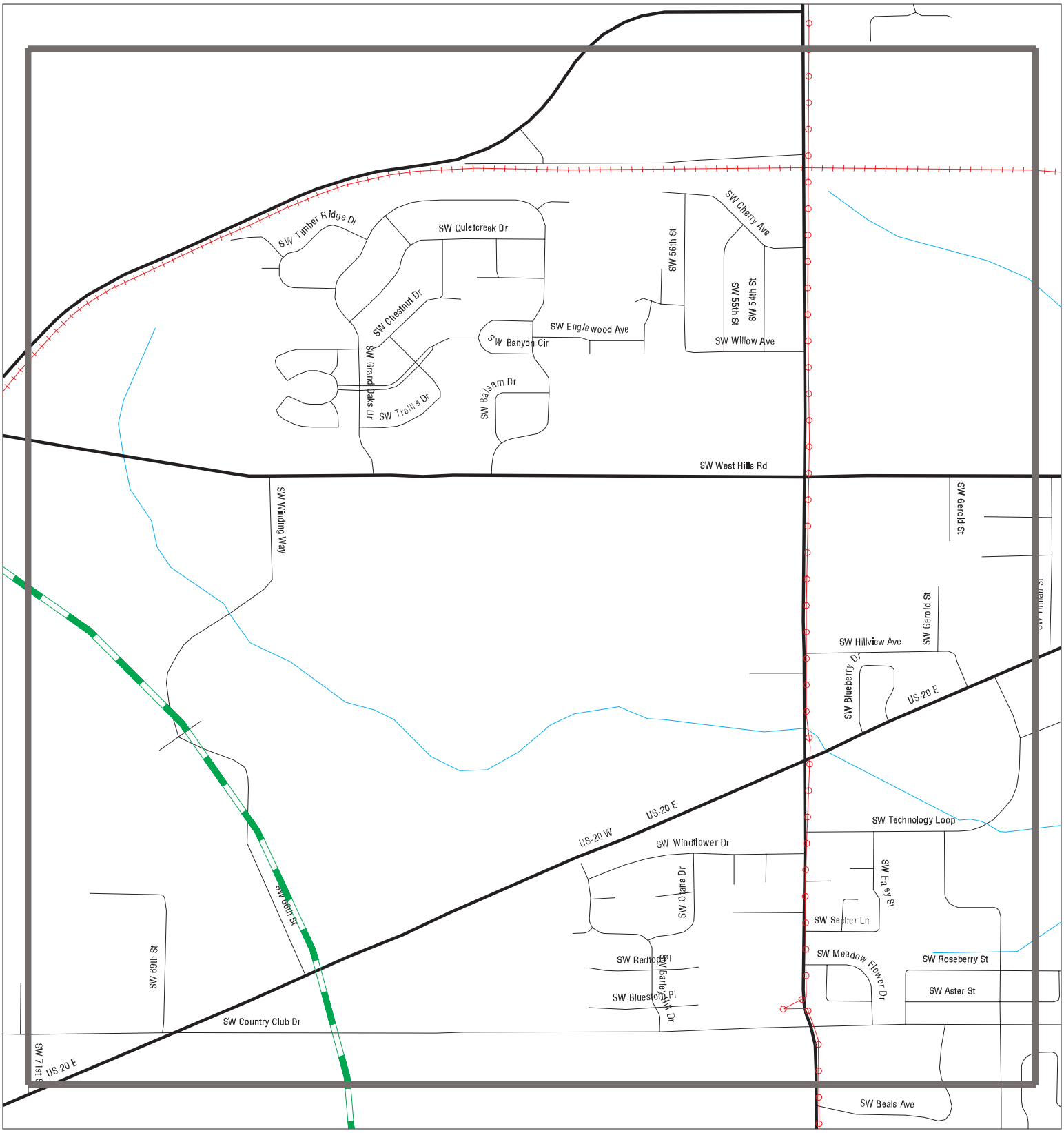

Sites
Target Property
Search Buffer
Focus Map - No Sites
Focus Map - Sites
Power Line
National Priority List Sites
Dept. Defense Sites
Areas of Concern
Indian Reservations BIA

0 1/8 1/4 Miles

SITE NAME:	ODOT Region 2 ADA Ramps - Corvallis and Philomath	CLIENT:	Jacobs
ADDRESS:	ODOT Region 2 ADA Ramps - Corvallis and Philomath	CONTACT:	Will Packard
CITY/STATE:	Corvallis OR	INQUIRY #:	7568752.5s
ZIP:	97333	DATE:	02/20/24

Copyright © 2024 EDR, Inc. © 2015 TomTom Rel. 2015.

MAPPED SITES SUMMARY - FOCUS MAP 10

Target Property:
ODOT REGION 2 ADA RAMPS - CORVALLIS AND PHILOMATH
CORVALLIS, OR 97333

MAP ID / FOCUS MAP	SITE NAME	ADDRESS	DATABASE ACRONYMS	DIST (ft. & mi.) DIRECTION

NO MAPPED SITES FOUND

Focus Map - 11 - 7568752.5s

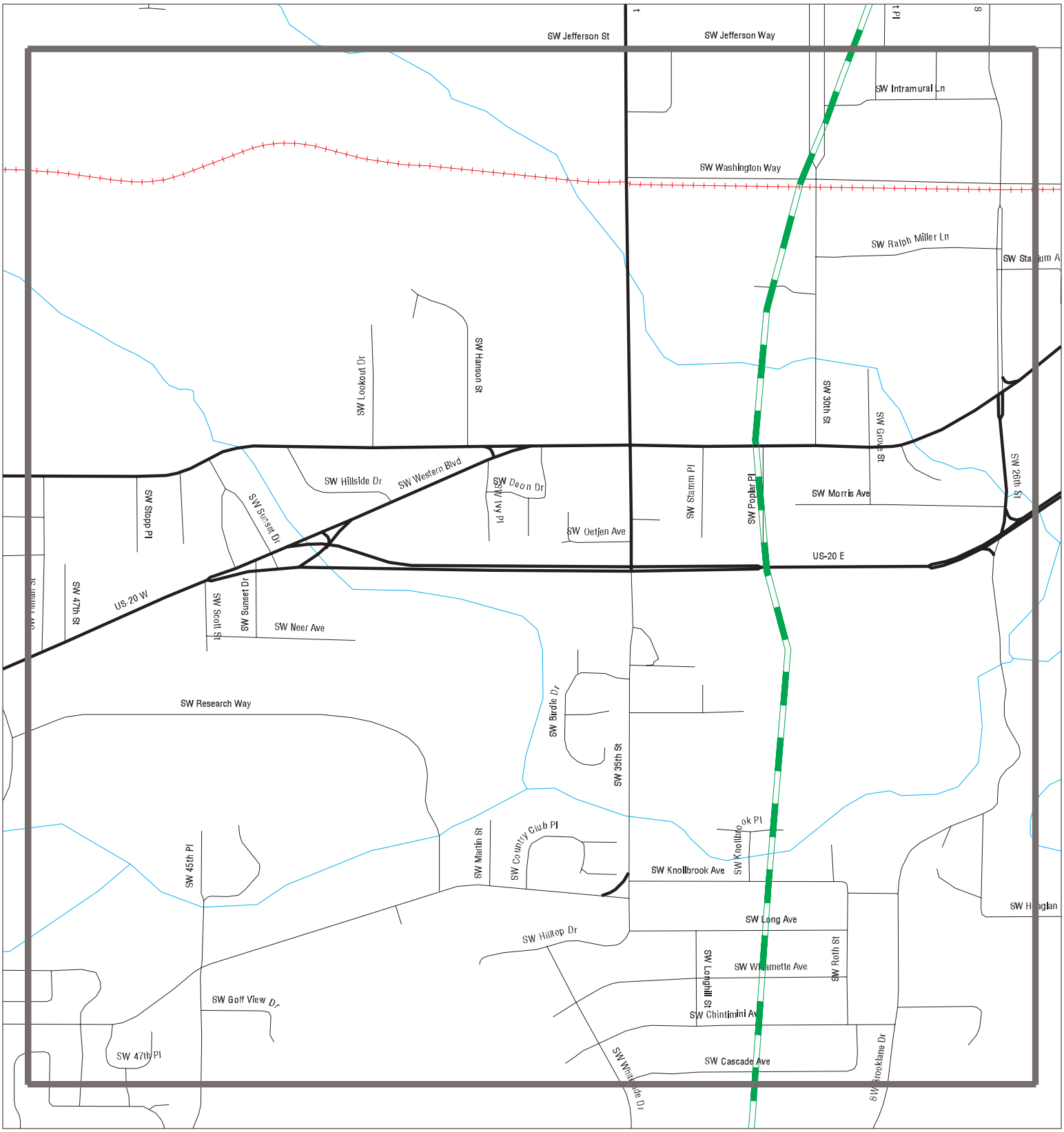

Sites
Target Property
Search Buffer
Focus Map - No Sites
Focus Map - Sites
Power Line
National Priority List Sites
Dept. Defense Sites
Areas of Concern
Indian Reservations BIA

0 1/8 1/4 Miles

SITE NAME:	ODOT Region 2 ADA Ramps - Corvallis and Philomath	CLIENT:	Jacobs
ADDRESS:	ODOT Region 2 ADA Ramps - Corvallis and Philomath	CONTACT:	Will Packard
CITY/STATE:	Corvallis OR	INQUIRY #:	7568752.5s
ZIP:	97333	DATE:	02/20/24

Copyright © 2024 EDR, Inc. © 2015 TomTom Rel. 2015.

MAPPED SITES SUMMARY - FOCUS MAP 11

Target Property:
ODOT REGION 2 ADA RAMPS - CORVALLIS AND PHILOMATH
CORVALLIS, OR 97333

MAP ID / FOCUS MAP	SITE NAME	ADDRESS	DATABASE ACRONYMS	DIST (ft. & mi.) DIRECTION

NO MAPPED SITES FOUND

Focus Map - 12 - 7568752.5s

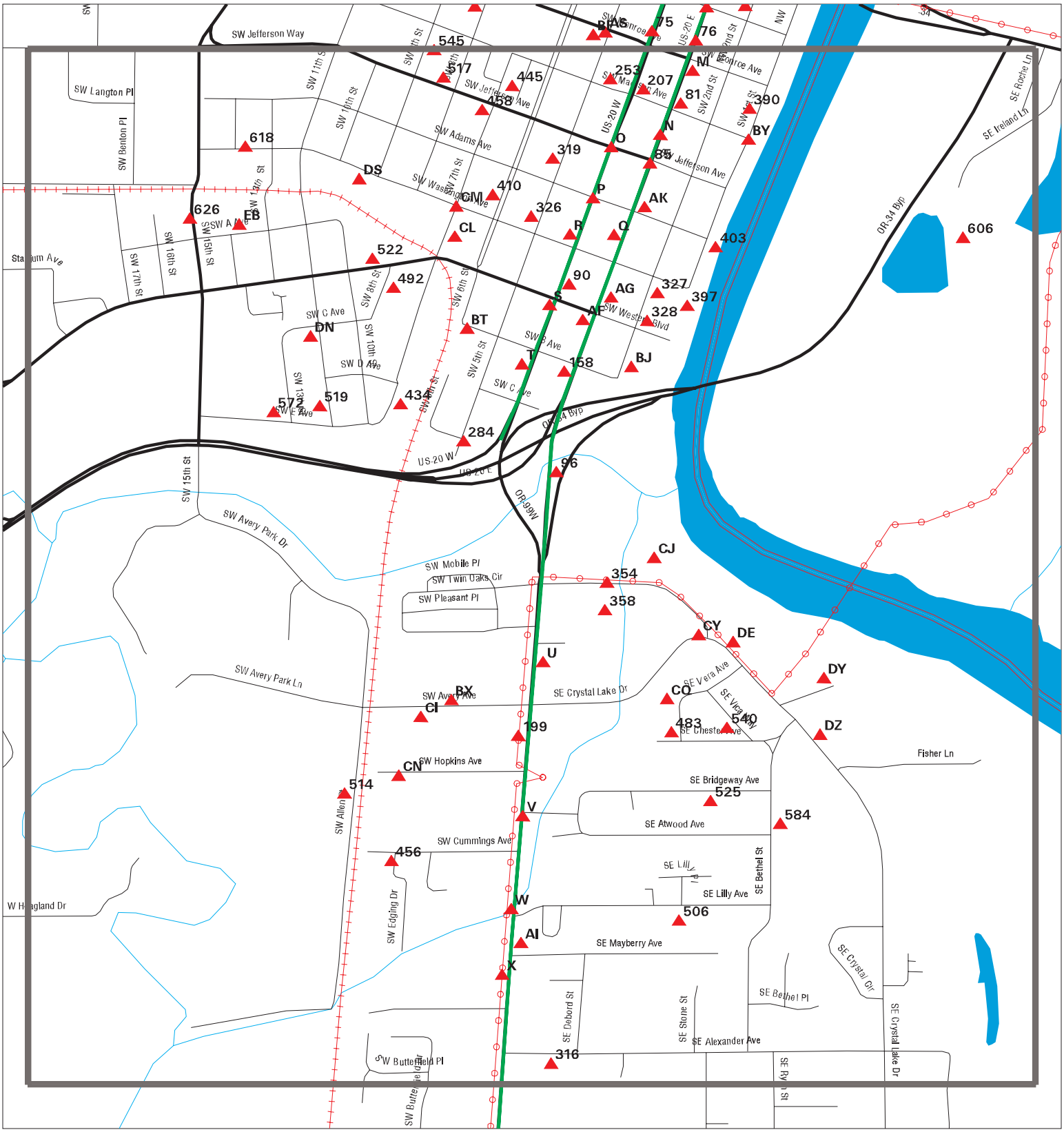

Sites
Target Property
Search Buffer
Focus Map - No Sites
Focus Map - Sites
Power Line
National Priority List Sites
Dept. Defense Sites
Areas of Concern
Indian Reservations BIA

0 1/8 1/4 Miles

SITE NAME: ODOT Region 2 ADA Ramps - Corvallis and Philomath	CLIENT: Jacobs
ADDRESS: ODOT Region 2 ADA Ramps - Corvallis and Philomath	CONTACT: Will Packard
CITY/STATE: Corvallis OR	INQUIRY #: 7568752.5s
ZIP: 97333	DATE: 02/20/24

Copyright © 2024 EDR, Inc. © 2015 TomTom Rel. 2015.

MAPPED SITES SUMMARY - FOCUS MAP 12

Target Property:
ODOT REGION 2 ADA RAMPS - CORVALLIS AND PHILOMATH
CORVALLIS, OR 97333

MAP ID / FOCUS MAP	SITE NAME	ADDRESS	DATABASE ACRONYMS	DIST (ft. & mi.) DIRECTION
M77 / 12	BURTON'S RESTAURANT	101 SW 3RD STREET	OR LUST	TP
M78 / 12	BURTON'S RESTAURANT	101 SW 3RD STREET	OR RGA LUST	TP
M79 / 12	BURTON S RESTAURANT	101 SW 3RD ST	FINDS	TP
M80 / 12	BURTON'S RESTAURANT	101 SW 3RD STREET	UST FINDER RELEASE	TP
81 / 12	HEATING OIL TANK	259 SW MADISON ST	OR LUST, OR LUST HOT	TP
N82 / 12		SOUTH 3RD STREET	OR SPILLS	TP
O83 / 12		SW 4TH & SW JEFFERSO	OR SPILLS	TP
N84 / 12		299 SOUTHWEST 3RD ST	OR HAZMAT	TP
85 / 12	317709110 - BLOCK 15	300 SW JEFFERSON AVE	FINDS	TP
P86 / 12	TORNADO SOFT EXCAVAT	4TH ST & ADAMS WAY	FINDS	TP
P87 / 12		SW ADAMS BTWN 3RD &	OR HAZMAT	TP
Q88 / 12	WILSON MOTORS INC	412-14 SW THIRD ST	EDR Hist Auto	TP
R89 / 12		4TH & WASHINGTON	OR HAZMAT	TP
90 / 12		559 SOUTHWEST 4TH ST	OR HAZMAT	TP
S91 / 12	MILLER EVERETT J	602 S 4TH	EDR Hist Auto	TP
S92 / 12		SW 4TH ST & WESTERN	OR HAZMAT	TP
S93 / 12	MILLERS EV 66 SERVIC	602 SW 4TH ST	EDR Hist Auto	TP
T94 / 12	NCASI	720 SW 4TH ST	CA HAZNET	TP
T95 / 12	NCASI	720 SW 4TH ST	RCRA-VSQG, FINDS, ECHO, OR MANIFEST	TP
96 / 12	KNIFE RIVER CORPORAT		US MINES	TP
U97 / 12	CHEVRON BULK PLANT-F	1225 SE 3RD ST	OR RGA LUST	TP
U98 / 12	CHEVRON BULK PLANT-F	1225 SE THIRD STREET	OR RGA LUST	TP
U99 / 12	CHEVRON BULK PLANT -	1225 SE 3RD ST	OR RGA HWS	TP
U100 / 12	CHEVRON BULK PLANT (	1225 SE THIRD STREET	OR RGA LUST	TP
U101 / 12	CHEVRON BULK PLANT -	1225 SE 3RD ST	OR RGA HWS	TP
U102 / 12	CHEVRON BULK TERMINA	1225 SE 3RD ST	OR RGA HWS	TP
U103 / 12	CHEVRON BULK PLANT-F	1225 SE 3RD ST	OR ECSI, OR LUST, OR VCP, OR NPDES	TP
U104 / 12	CHEVRON BULK PLANT	1225 SOUTHEAST 3RD S	FINDS	TP
U105 / 12	CHEVRON BULK PLANT-F	1225 SE 3RD ST	UST FINDER RELEASE	TP
U106 / 12	CHEVRON BULK PLANT -	1225 SE 3RD ST.	OR RGA HWS	TP
U107 / 12	CORVALLIS CARDLOCK	1260 SE THIRD ST	OR HSIS	TP
U108 / 12		SW 1260 3RD ST	OR HAZMAT	TP
U109 / 12	CORVALLIS CITY OF	1245 NE 3RD ST	OR HAZMAT, OR HSIS	TP
U110 / 12	CORVALLIS RENTAL II	1245 SE 3RD ST	UST FINDER RELEASE	TP
U111 / 12	CORVALLIS RENTAL	1245 SE 3RD ST	OR RGA LUST	TP
U112 / 12	CORVALLIS RENTAL	1245 SE 3RD ST	FINDS	TP
U113 / 12	CORVALLIS RENTAL	1245 SE 3RD ST	UST FINDER, UST FINDER RELEASE	TP
U114 / 12	CORVALLIS RENTAL II	1245 SE 3RD ST	OR LUST	TP
U115 / 12	CORVALLIS RENTAL	1245 SE 3RD ST	OR RGA HWS	TP

MAPPED SITES SUMMARY - FOCUS MAP 12

Target Property:
ODOT REGION 2 ADA RAMPS - CORVALLIS AND PHILOMATH
CORVALLIS, OR 97333

MAP ID / FOCUS MAP	SITE NAME	ADDRESS	DATABASE ACRONYMS	DIST (ft. & mi.) DIRECTION		
U116 / 12	CORVALLIS RENTAL II	1245 SE 3RD ST	OR RGA LUST	TP		
U117 / 12	CORVALLIS RENTAL	1245 SE 3RD ST	OR LUST	TP		
U118 / 12	CORVALLIS RENTAL	1245 SE 3RD ST.	OR ECSI	TP		
U119 / 12	CITY SHOPS	1245 NE 3RD ST	OR UST	TP		
U120 / 12	CORVALLIS RENTAL	1245 SE 3RD ST	OR UST	TP		
V121 / 12		100 SOUTHEAST BRIDGE	OR HAZMAT	TP		
V122 / 12		1598 SOUTHWEST 3RD S	OR HAZMAT	TP		
W123 / 12	TRUAX CORP	1760 SW 3RD ST	OR LUST, OR UST	TP		
W124 / 12	TRUAX CORP	1760 SW 3RD ST	FINDS	TP		
W125 / 12	TRUAX CORP	1760 SW 3RD ST	UST FINDER	TP		
W126 / 12	JOHNS AUTO SUPPLY OF	1760 SW 3RD	EDR Hist Auto	TP		
W127 / 12	TRUAX CORP (FORMER)	1760 SW 3RD	OR RGA LUST	TP		
W128 / 12	TRUAX CORP (FORMER)	1760 SW 3RD	UST FINDER RELEASE	TP		
W129 / 12	JOHNS AUTO SUPPLY PR	1763 SW 3RD	EDR Hist Auto	TP		
X130 / 12		1898 SOUTHWEST 3RD S	OR HAZMAT	TP		
X131 / 12	STEPHENS HEATING AC	1920 SW 3RD ST	OR HSIS	TP		
X132 / 12		2010 SW 3RD ST	OR HAZMAT	TP		
R151 / 12	RIDENOUR OIL CO. II	480 SW 4TH ST	UST FINDER RELEASE	61	0.012	WNW
R152 / 12	CORVALLIS 76 #25	480 SW 4TH STREET	UST FINDER	61	0.012	WNW
R153 / 12	CAMPUS SHELL 2	480 SW FOURTH ST	EDR Hist Auto	61	0.012	WNW
R154 / 12	CORVALLIS 76 #25	480 SW 4TH STREET	OR LUST, OR UST	61	0.012	WNW
R155 / 12	BALL PROPERTIES LLC	516 SW 4TH ST	UST FINDER, UST FINDER RELEASE	61	0.012	WNW
R156 / 12	TRUAX CORP	516 SW FOURTH	EDR Hist Auto	61	0.012	WNW
R157 / 12	BALL PROPERTIES LLC	516 SW 4TH ST	OR LUST, OR UST, OR HSIS	61	0.012	WNW
158 / 12	HEATING OIL TANK	704 SW 3RD ST	OR LUST HOT	62	0.012	WNW
O164 / 12	CHEVRON 6291	300 SW 4TH ST	UST FINDER RELEASE	63	0.012	WNW
O165 / 12	TRUAX CORPORATION #2	300 SW 4TH ST	OR LUST, OR UST, OR AIRS	63	0.012	WNW
O166 / 12	TRUAX CORPORATION #2	300 SW 4TH ST	UST FINDER	63	0.012	WNW
O167 / 12	FRANKLIN CHEVRON FOO	300 SW 4TH ST	RCRA NonGen / NLR	63	0.012	WNW
O168 / 12	CARSON OIL CO	300 SW 4TH ST	EDR Hist Auto	63	0.012	WNW
AF171 / 12	FORMER GAS STATION	600 SW 3RD ST	OR UST	65	0.012	WNW
AF172 / 12	FORMER GAS STATION	600 SW 3RD ST	OR LUST	65	0.012	WNW
Q173 / 12	SAFEWAY STORE NO4333	450 SW 3RD ST	OR HAZMAT, OR MANIFEST	65	0.012	WNW
Q174 / 12	SAFEWAY STORE NO4333	450 SW 3RD ST	RCRA-VSQG	65	0.012	WNW
AG176 / 12	LONNIE'S EXXON	545 SW 3RD ST	UST FINDER	66	0.013	ESE
AG177 / 12	LONNIE'S EXXON	545 SW 3RD ST	OR UST	66	0.013	ESE
AG178 / 12	PHILS TRANSMISSION I	545 SW 3RD ST	EDR Hist Auto	66	0.013	ESE
Q179 / 12	UNOCAL 0748	429 SW 3RD ST	OR ECSI, OR LUST, OR UST	66	0.013	ESE
Q180 / 12	UNOCAL 0748	429 SW 3RD ST	UST FINDER	66	0.013	ESE

MAPPED SITES SUMMARY - FOCUS MAP 12

Target Property:
ODOT REGION 2 ADA RAMPS - CORVALLIS AND PHILOMATH
CORVALLIS, OR 97333

MAP ID / FOCUS MAP	SITE NAME	ADDRESS	DATABASE ACRONYMS	DIST (ft. & mi.) DIRECTION		
Q181 / 12	UNOCAL WASHINGTON	429 SW 3RD	UST FINDER RELEASE	66	0.013	ESE
AF185 / 12	JOHN'S AUTO REPAIR	611 SW 3RD ST.	OR ECSI, OR VCP	67	0.013	ESE
AI187 / 12	MIKE S AUTO REPAIR	1855 SE 3RD	EDR Hist Auto	67	0.013	East
V188 / 12	SHELL OIL PRODUCTS U	1680 SW 3RD ST	RCRA NonGen / NLR, OR MANIFEST	67	0.013	West
V189 / 12	O K GAS & OIL CO	1680 SW 3RD ST	EDR Hist Auto	67	0.013	West
V190 / 12	AWFUL BROTHERS--CORV	1680 SW 3RD ST	UST FINDER RELEASE	67	0.013	West
V191 / 12	CORVALLIS HWY 99 SHE	1680 SW 3RD ST	UST FINDER	67	0.013	West
V192 / 12	CORVALLIS HWY 99 SHE	1680 SW 3RD ST	OR LUST, OR UST, OR AIRS	67	0.013	West
AK194 / 12	FIRESTONE STORE #483	385 S 3RD	UST FINDER RELEASE	68	0.013	ESE
AK195 / 12	FIRESTONE #4832 - 01	385 SW 3RD ST	OR LUST, OR UST	68	0.013	ESE
199 / 12	HEATING OIL TANK	1480 SW 3RD ST	OR LUST, OR LUST HOT	72	0.014	West
T200 / 12	STOVER TRUST II	717 SW 4TH ST	OR LUST, FINDS	72	0.014	ESE
U201 / 12	CARSON CORVALLIS	1260 SW 3RD ST	UST FINDER	73	0.014	West
U202 / 12	UNOCAL BULK PLANT 01	1260 SW 3RD ST	UST FINDER RELEASE	73	0.014	West
U203 / 12	OBERSON OIL INC III	1260 SW 3RD ST	UST FINDER RELEASE	73	0.014	West
U204 / 12	OBERSON OIL, INC. II	1260 SW 3RD ST	UST FINDER RELEASE	73	0.014	West
U205 / 12	CARSON CORVALLIS	1260 SW 3RD ST	OR LUST, OR UST, OR HAZMAT, OR AIRS, OR ...	73	0.014	West
207 / 12	HEATING OIL TANK	361 SW MADISON AVE	OR LUST	77	0.015	ESE
X251 / 12	SOUTHSIDE CLEANERS	1906 SW 3RD ST	OR DRYCLEANERS	138	0.026	West
253 / 12	LEHNERT PRINTING & O	451 SW MADISON AVE	RCRA NonGen / NLR, FINDS, ECHO	165	0.031	WNW
AI254 / 12	MAYBERRY STREET STUD	DEBORD ST. TO CHESTE	OR ECSI, OR ENG CONTROLS	177	0.034	East
284 / 12	BRIDGE ID 08616 CREW	905 SW 5TH ST	RCRA-SQG	258	0.049	West
316 / 12	LINCOLN ELEMENTARY S	110 SE ALEXANDER AVE	OR HSIS, OR NPDES, OR UIC, OR TANK HOT D...	336	0.064	East
BF318 / 12	HEATING OIL TANK	122 SW FIFTH ST	OR LUST, OR LUST HOT	348	0.066	WNW
319 / 12		326 SW 5TH AVE	OR TANK HOT DECOM	356	0.067	WNW
326 / 12	HEATING OIL TANK	440 SW 5TH AVE	OR LUST	358	0.068	WNW
327 / 12	HEATING OIL TANK	501 SW 2ND STREET	OR LUST, OR LUST HOT	359	0.068	ESE
328 / 12	PREE LABORATORIES LL	545 SW 2ND ST., SUIT	RCRA-SQG	361	0.068	ESE
BJ333 / 12	ODOT PROPERTY	645 SW SECOND STREET	UST FINDER RELEASE	369	0.070	ESE
BJ334 / 12	ODOT PROPERTY	645 SW SECOND STREET	OR LUST	369	0.070	ESE
BF336 / 12		501 SW MADISON AVE	OR TANK HOT DECOM	384	0.073	WNW
354 / 12	EVANITE FIBER BATTER		PFAS ECHO	459	0.087	East
358 / 12	HOLLINGSWORTH & VOSE	1030 SE CRYSTAL LAKE	OR AST, OR HAZMAT, OR HSIS	461	0.087	East
BT382 / 12	LUKENS PROPERTY	560 SW 'B' AVE	UST FINDER RELEASE	505	0.096	WNW
BT383 / 12	LUKENS ESTATE	560 SW B AVE	OR LUST, OR UST	515	0.098	WNW
BT384 / 12	LUKENS ESTATE	560 SW B AVE	UST FINDER	515	0.098	WNW
390 / 12	HEATING OIL TANK	126 SW 1ST ST	OR LUST, OR LUST HOT	526	0.100	ESE
BX394 / 12	CITY INDUSTRIAL CENT	249 SW AVERY	UST FINDER RELEASE	560	0.106	West
BX395 / 12	CITY INDUSTRIAL CENT	249 SW AVERY AVE	OR MANIFEST	560	0.106	West

MAPPED SITES SUMMARY - FOCUS MAP 12

Target Property:
ODOT REGION 2 ADA RAMPS - CORVALLIS AND PHILOMATH
CORVALLIS, OR 97333

MAP ID / FOCUS MAP	SITE NAME	ADDRESS	DATABASE ACRONYMS	DIST (ft. & mi.) DIRECTION		
BX396 / 12	CITY INDUSTRIAL CENT	249 SW AVERY AVE	OR LUST, OR UST, RCRA NonGen / NLR, FIND...	560	0.106	West
397 / 12	MATER MACHINE WORKS	520 SW FIRST AVE	RCRA NonGen / NLR	586	0.111	ESE
BY398 / 12	RIVERFRONT 1ST ST. P	SW 1ST & MADISON (SE	UST FINDER RELEASE	593	0.112	ESE
BY399 / 12	RIVERFRONT 1ST STREE	SW 1ST & MADISON (SE	OR LUST, FINDS	593	0.112	ESE
403 / 12	CITY OF CORVALLIS II	ALLEY BETWEEN 1ST AN	OR LUST	633	0.120	ESE
410 / 12		430 SW 6TH ST	OR TANK HOT DECOM	665	0.126	WNW
434 / 12	7TH STREET STATION	701 SW 7TH STREET	OR ECSI, OR VCP, OR NPDES, OR UIC	746	0.141	WNW
CI435 / 12	BENTON COUNTY PUBLIC	360 SW AVERY AVE	UST FINDER, UST FINDER RELEASE	764	0.145	West
CI436 / 12	BENTON COUNTY PUBLIC	360 SW AVERY AVE	OR ECSI, OR LUST, OR UST, OR AST, OR VCP...	764	0.145	West
CI437 / 12	BENTON COUNTY DEPART	360 SOUTHWEST AVERY	RCRA-VSQG, FINDS, ECHO	764	0.145	West
CJ442 / 12	EVANITE FIBER CORP.	1115 SE CRYSTAL LAKE	OR ECSI, OR CRL, OR ENG CONTROLS, OR INS...	775	0.147	East
CJ443 / 12	HOLLINGSWORTH & VOSE	1115 SE CRYSTAL LAKE	UST FINDER	775	0.147	East
CJ444 / 12	HOLLINGSWORTH & VOSE	1115 SE CRYSTAL LAKE	OR UST	775	0.147	East
445 / 12	HEATING OIL TANK	227 SW 7TH	OR LUST	795	0.151	WNW
CL447 / 12	CORVALLIS MOVING & S	535 SW 7TH	UST FINDER	815	0.154	WNW
CL448 / 12	CORVALLIS MOVING & S	535 SW 7TH	OR UST	815	0.154	WNW
CJ451 / 12	HOLLINGSWORTH AND VO		PFAS ECHO	862	0.163	East
CM452 / 12	CORVALLIS SECTION	7TH & WASHINGTON AVE	UST FINDER	877	0.166	WNW
CM453 / 12	CORVALLIS SECTION	7TH & WASHINGTON AVE	OR UST	877	0.166	WNW
CN454 / 12	LYMAN MINING CO.	450 SW HOPKINS AVE.	OR ECSI, OR VCP	885	0.168	West
CN455 / 12	LYMAN MINING COMPANY	450 SW HOPKINS AVE	RCRA NonGen / NLR	885	0.168	West
456 / 12	SHAKE MILL (ABANDONE	1710 SW EDGING DR.	OR ECSI	886	0.168	West
458 / 12		306 SW 7TH ST	OR TANK HOT DECOM	937	0.177	WNW
CQ465 / 12	CLAY MINE		MINES MRDS	942	0.178	East
CQ468 / 12	CORVALLIS BRICK & TI		MINES MRDS	947	0.179	East
483 / 12	WOOD-WORKS TOY COMPA	505 SE VERA	OR LUST, FINDS, OR TANK HOT DECOM	997	0.189	East
492 / 12		811 SW 8TH ST	OR TANK HOT DECOM	1089	0.206	WNW
CY498 / 12	EVANITE FIBER CORP	1185 SE CRYSTAL LAKE	UST FINDER	1130	0.214	East
CY499 / 12	HOLLINGWORTH & VOSE	1185 SE CRYSTAL LAKE	RCRA NonGen / NLR	1130	0.214	East
CY500 / 12	EVANITE BATTERY - SE	1185 SE CRYSTAL LAKE	UST FINDER	1130	0.214	East
CY501 / 12	EVANITE--HARDBOARD	1185 SE CRYSTAL LAKE	UST FINDER RELEASE	1130	0.214	East
CY502 / 12	EVANITE FIBER CORP B	1115 SE CRYSTAL LAKE	CORRACTS, RCRA-TSDF, RCRA-VSQG, 2020 COR	1130	0.214	East
CY503 / 12	HOLLINGSWORTH&VOSE F	1185 SE CRYSTAL LAKE	US INST CONTROLS, US FIN ASSUR	1130	0.214	East
CY504 / 12	EVANITE FIBER CORP I	1185 SE CRYSTAL LAKE	UST FINDER RELEASE	1130	0.214	East
CY505 / 12	EVANITE FIBER CORP	1185 SE CRYSTAL LAKE	OR LUST, OR UST, OR NPDES	1130	0.214	East
506 / 12	HEATING OIL TANK	650 LILLY ST	OR LUST, OR LUST HOT	1159	0.220	East
514 / 12	ALLEN STREET STUDY A	1420 TO 1540 SW ALLE	OR ECSI, OR ENG CONTROLS	1254	0.237	West
517 / 12	HEATING OIL TANK	811 SW JEFFERSON	OR LUST, OR LUST HOT	1270	0.241	WNW
519 / 12	POTTER, NATHAN	1022 SW 11TH ST	OR LUST, FINDS, OR LUST HOT	1290	0.244	West

MAPPED SITES SUMMARY - FOCUS MAP 12

Target Property:
ODOT REGION 2 ADA RAMPS - CORVALLIS AND PHILOMATH
CORVALLIS, OR 97333

MAP ID / FOCUS MAP	SITE NAME	ADDRESS	DATABASE ACRONYMS	DIST (ft. & mi.) DIRECTION		
522 / 12	LONDONS AUTOMOTIVE I	855 SW WESTERN BLVD	RCRA NonGen / NLR	1300	0.246	WNW
525 / 12	HEATING OIL TANK	720 SE BRIDGEWAY AVE	OR LUST, OR LUST HOT	1309	0.248	East
DE529 / 12	HEATING OIL TANK	685 SE VERA AVE	OR LUST	1345	0.255	East
DE536 / 12	EVANITE BATTERY SEPA	1120 SE CRYSTAL LK D	SEMS-ARCHIVE	1374	0.260	East
540 / 12	HEATING OIL TANK	1440 SE VICA WAY	OR LUST, OR LUST HOT	1381	0.262	East
545 / 12	HEATING OIL TANK	221 SW 9TH	OR LUST, OR LUST HOT	1396	0.264	WNW
DN555 / 12	ADAMSON, STEVE	902 SW 11TH ST	UST FINDER RELEASE	1514	0.287	WNW
DN556 / 12	ADAMSON, STEVE	902 SW 11TH ST	OR LUST	1514	0.287	WNW
DS570 / 12	BACO WAREHOUSE PROPE	960 SW WASHINGTON ST	OR LUST	1582	0.300	WNW
DS571 / 12	BACO WAREHOUSE PROPE	960 SW WASHINGTON ST	UST FINDER RELEASE	1582	0.300	WNW
572 / 12	CORVALLIS ARMORY	1315 SW E AVE	OR LUST, FINDS, OR LUST HOT	1603	0.304	West
584 / 12	CORVALLIS MERCURY SP	1645 SE BETHEL STREE	SEMS, FINDS	1810	0.343	East
DY593 / 12	OPEN DOOR, INC.	1445 SE CRYSTAL LAKE	UST FINDER RELEASE	2030	0.384	East
DY594 / 12	CORNERSTONE PKA OPEN	1445 SE CRYSTAL LAKE	OR LUST, OR UST	2030	0.384	East
DY595 / 12	CORNERSTONE ASSOCIAT	1445 SE CRYSTAL LAKE	UST FINDER RELEASE	2030	0.384	East
DY596 / 12	OPEN DOOR, INC.	1445 SE CRYSTAL LAKE	OR ECSI	2030	0.384	East
DZ598 / 12	HOLLINGSWORTH AND VO	1551 SE CRYSTAL LAKE	UST FINDER RELEASE	2038	0.386	East
DZ599 / 12	EVANITE FIBER CORP-I	1551 SE CRYSTAL LAKE	UST FINDER RELEASE	2038	0.386	East
DZ600 / 12	HOLLINGSWORTH & VOSE	1551 SE CRYSTAL LAKE	OR LUST, OR AST, OR HAZMAT, OR AIRS, OR ...	2038	0.386	East
606 / 12	ROCHE RD DEMOLITION	SE ROCHE RD	OR ECSI, OR VCP, FINDS	2107	0.399	SSE
EB608 / 12	MCNESBY & AUBRY INC	1375 SW A AVE	OR LUST, OR UST	2258	0.428	WNW
EB609 / 12	14TH & A AVE PROPERT	1375 SW A AVE	UST FINDER RELEASE	2258	0.428	WNW
618 / 12	HEATING OIL TANK	1351 SW WASHINGTON S	OR LUST, OR LUST HOT	2413	0.457	WNW
626 / 12	OSU MOTOR POOL	606 SW 15TH	UST FINDER RELEASE	2596	0.492	WNW

Focus Map - 13 - 7568752.5s

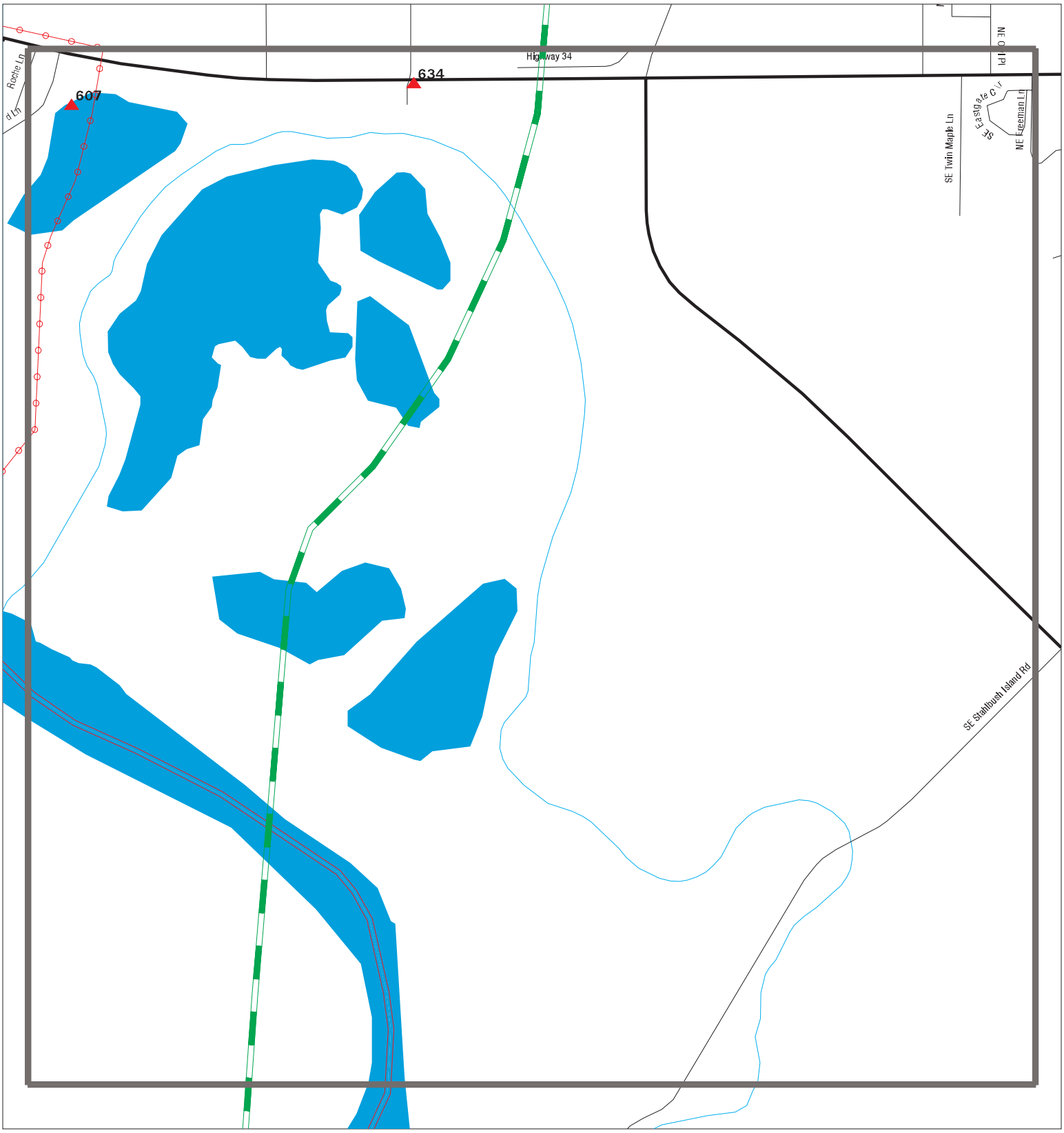

Sites
Target Property
Search Buffer
Focus Map - No Sites
Focus Map - Sites
Power Line
National Priority List Sites
Dept. Defense Sites
Areas of Concern
Indian Reservations BIA

0 1/8 1/4 Miles

SITE NAME: ODOT Region 2 ADA Ramps - Corvallis and Philomath	CLIENT: Jacobs
ADDRESS: ODOT Region 2 ADA Ramps - Corvallis and Philomath	CONTACT: Will Packard
CITY/STATE: Corvallis OR	INQUIRY #: 7568752.5s
ZIP: 97333	DATE: 02/20/24

Copyright © 2024 EDR, Inc. © 2015 TomTom Rel. 2015.

MAPPED SITES SUMMARY - FOCUS MAP 13

Target Property:
ODOT REGION 2 ADA RAMPS - CORVALLIS AND PHILOMATH
CORVALLIS, OR 97333

MAP ID / FOCUS MAP	SITE NAME	ADDRESS	DATABASE ACRONYMS	DIST (ft. & mi.) DIRECTION		
607 / 13	ROCHE RD DEMOLITION	SE ROCHE RD	SEMS-ARCHIVE	2111	0.400	ESE
634 / 13	KNIFE RIVER CORVALLI	28602 HWY 34	OR ECSI, OR AST, OR SPILLS, OR HSIS, OR ...	4388	0.831	East

Focus Map - 14 - 7568752.5s

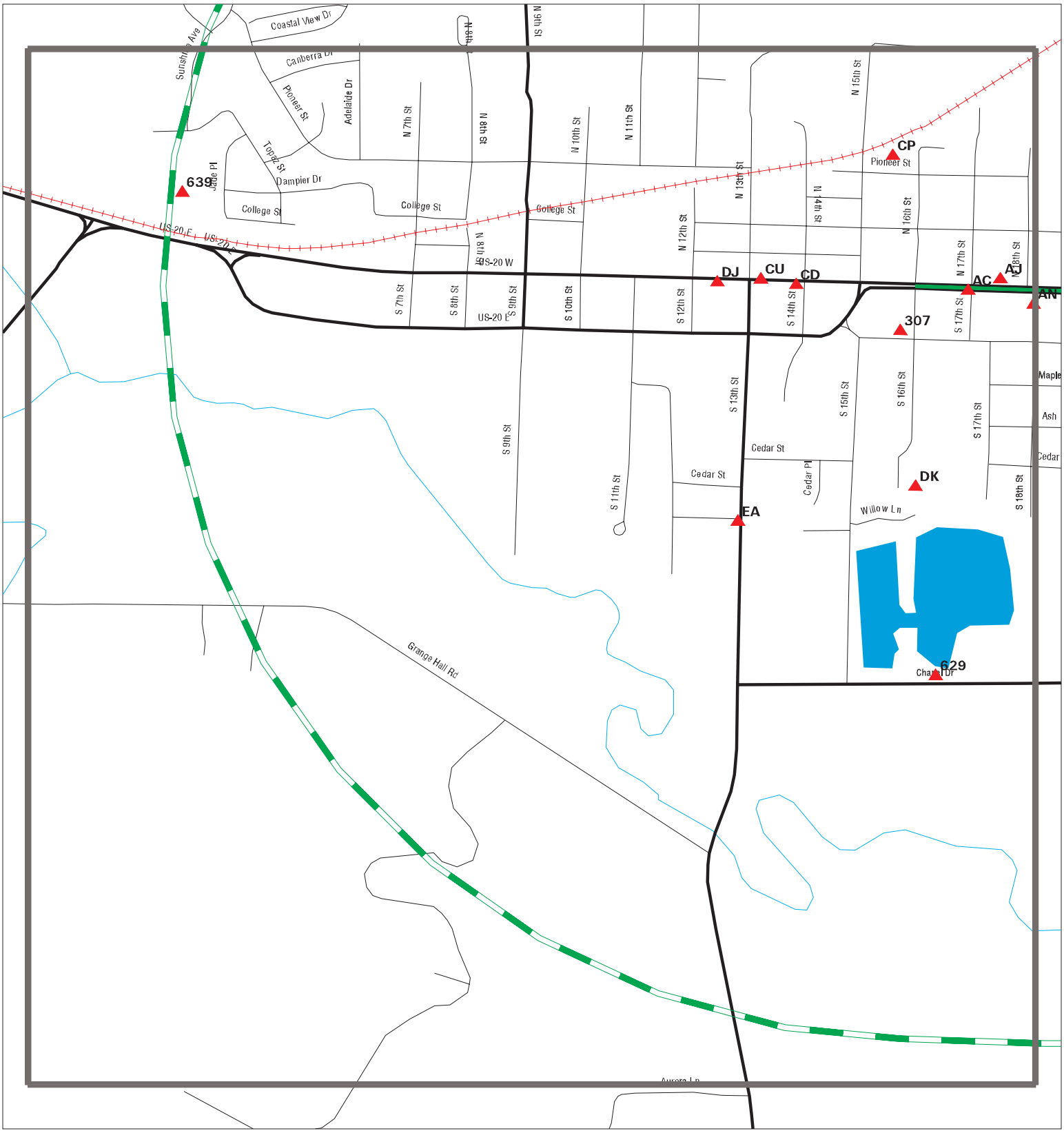

Sites
Target Property
Search Buffer
Focus Map - No Sites
Focus Map - Sites
Power Line
National Priority List Sites
Dept. Defense Sites
Areas of Concern
Indian Reservations BIA

0 1/8 1/4 Miles

SITE NAME:	ODOT Region 2 ADA Ramps - Corvallis and Philomath	CLIENT:	Jacobs
ADDRESS:	ODOT Region 2 ADA Ramps - Corvallis and Philomath	CONTACT:	Will Packard
CITY/STATE:	Corvallis OR	INQUIRY #:	7568752.5s
ZIP:	97333	DATE:	02/20/24

Copyright © 2024 EDR, Inc. © 2015 TomTom Rel. 2015.

MAPPED SITES SUMMARY - FOCUS MAP 14

Target Property:
ODOT REGION 2 ADA RAMPS - CORVALLIS AND PHILOMATH
CORVALLIS, OR 97333

MAP ID / FOCUS MAP	SITE NAME	ADDRESS	DATABASE ACRONYMS	DIST (ft. & mi.) DIRECTION		
AC145 / 14		17TH & MAIN ST	OR HAZMAT	TP		
AC146 / 14		17TH AND MAIN ST	OR HAZMAT	TP		
AJ193 / 14	LADYBUG LAUNDRY	1736 MAIN	OR DRYCLEANERS	68	0.013	South
AJ206 / 14	KELLY'S BODY SHOP	1731 MAIN ST	RCRA NonGen / NLR	76	0.014	North
AN238 / 14	TAYLOR STATION	1808 MAIN STREET	OR LUST	94	0.018	South
AN239 / 14	TAYLOR, ROY & MARIET	1808 E MAIN	OR UST	94	0.018	South
AN240 / 14	GEORGE S SERVICE REP	1808 MAIN ST	EDR Hist Auto	94	0.018	South
AN241 / 14	TAYLOR STATION	1808 MAIN STREET	UST FINDER RELEASE	94	0.018	South
307 / 14	C G HALL TRUCKING IN	1547 APPLEGATE ST	RCRA-VSQG, FINDS, ECHO	321	0.061	SSW
CD416 / 14	PHILOMATH CHEVRON #2	1414 MAIN ST	UST FINDER	686	0.130	West
CD417 / 14	DENNYS CHEVRON AND F	1414 MAIN ST	RCRA NonGen / NLR	686	0.130	West
CD418 / 14	PHILOMATH CHEVRON	1414 MAIN ST	OR AST, OR HAZMAT, OR AIRS, OR HSIS	686	0.130	West
CD419 / 14	PHILOMATH CHEVRON #2	1414 MAIN ST	OR LUST, OR UST	686	0.130	West
CD420 / 14	SERVICE GARAGE	1414 MAIN ST	UST FINDER RELEASE	686	0.130	West
CD449 / 14	TRANSTION METALS COR		MINES MRDS	837	0.159	West
CP462 / 14	RIDENOUR OIL CO INC	301 N 15TH	OR UST	939	0.178	North
CP463 / 14	RIDENOUR OIL CO INC	301 N 15TH	UST FINDER	939	0.178	North
CP464 / 14	T T T TIMBER INC	301 N 15TH ST	OR AST, OR HSIS, OR NPDES	939	0.178	North
CU474 / 14	NUSBAUM PROPERTY	1348 MAIN ST	UST FINDER RELEASE	977	0.185	West
CU475 / 14	COMMERCIAL PROPERTY-	1348 MAIN ST.	UST FINDER	977	0.185	West
CU476 / 14	NUSBAUM PROPERTY	1348 MAIN ST	OR LUST	977	0.185	West
CU477 / 14	COMMERCIAL PROPERTY-	1348 MAIN ST.	OR UST	977	0.185	West
CU489 / 14	FURNITURE RESTORATIO	1321 MAIN ST	RCRA NonGen / NLR	1087	0.206	West
CU490 / 14	TRILOGY SHOP	1321 MAIN	RCRA NonGen / NLR, FINDS, ECHO	1087	0.206	West
CU491 / 14	FURNITURE RESTORATIO	1321 MAIN ST	OR MANIFEST	1087	0.206	West
CU495 / 14	PIONEER TELEPHONE CO	1304 MAIN ST	UST FINDER, UST FINDER RELEASE	1118	0.212	West
CU496 / 14	PIONEER TELEPHONE CO	1304 MAIN ST	UST FINDER RELEASE	1118	0.212	West
CU497 / 14	PIONEER TELEPHONE CO	1304 MAIN ST	OR LUST, OR UST, OR HAZMAT	1118	0.212	West
DJ542 / 14	PHILOMATH - WILLAMET	126 13TH ST S	US BROWNFIELDS	1391	0.263	West
DK543 / 14	CITY OF PHILOMATH	401 S 16TH	UST FINDER, UST FINDER RELEASE	1395	0.264	South
DK544 / 14	CITY OF PHILOMATH	401 S 16TH	OR LUST, OR UST	1395	0.264	South
DJ553 / 14	HEATING OIL TANK	1204 MAIN STREET	OR LUST, OR LUST HOT	1494	0.283	West
EA602 / 14	ENOCH SKIRVIN & SONS	500 SOUTH 13TH STREE	UST FINDER RELEASE	2060	0.390	SW
EA603 / 14	ENOCH SKIRVIN & SONS	500 S 13TH ST	OR LUST, OR UST	2060	0.390	SW
629 / 14	PHILOMATH MILL SITE	1701 CHAPEL DRIVE	OR ECSI, OR VCP	2719	0.515	South
639 / 14	PEAK LUMBER SALES	201 MAIN ST	OR ECSI, OR AST, OR INST CONTROL, OR VCP...	5186	0.982	West

Focus Map - 15 - 7568752.5s

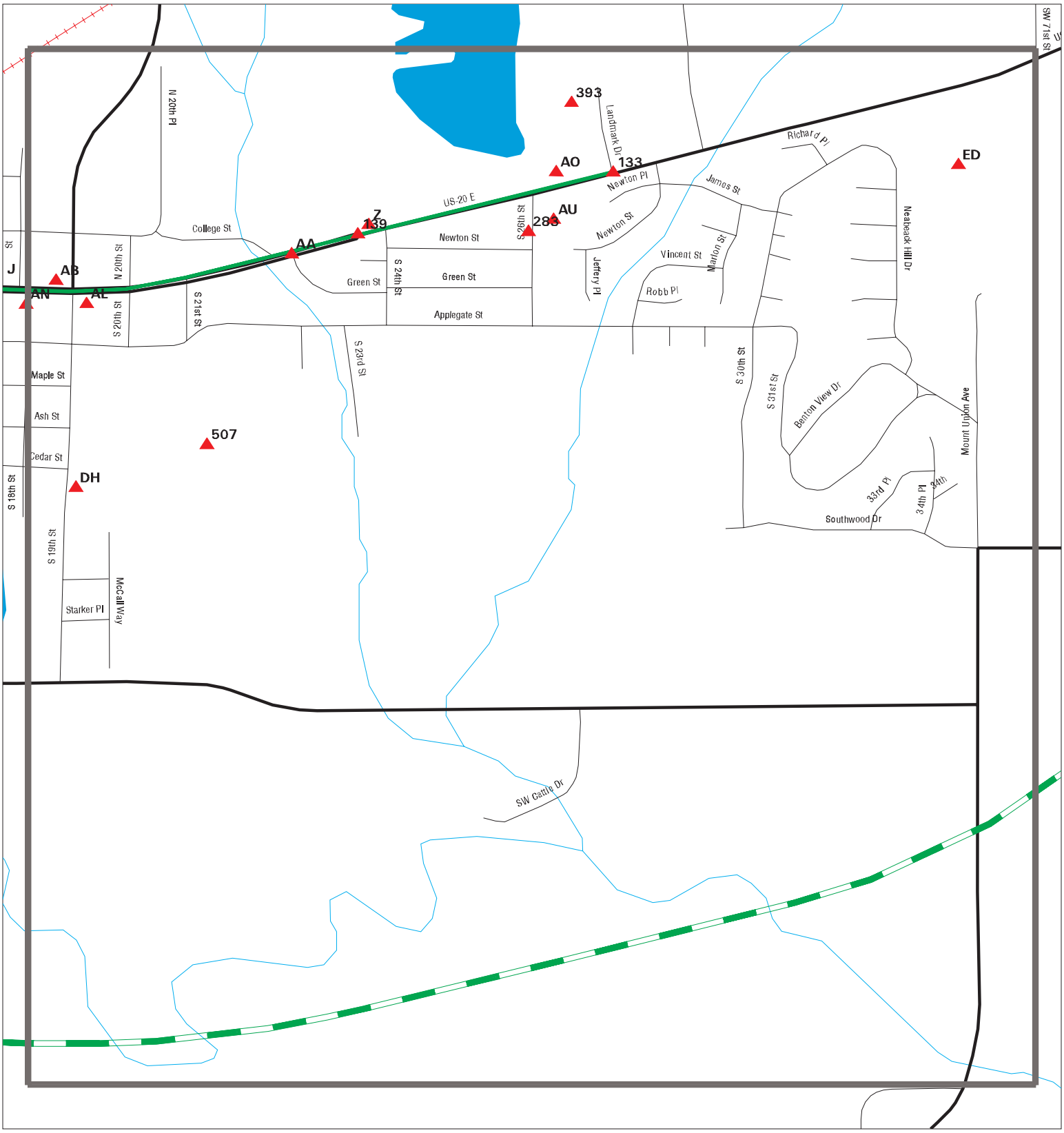

Sites
Target Property
Search Buffer
Focus Map - No Sites
Focus Map - Sites
Power Line
National Priority List Sites
Dept. Defense Sites
Areas of Concern
Indian Reservations BIA

0 1/8 1/4 Miles

SITE NAME:	ODOT Region 2 ADA Ramps - Corvallis and Philomath	CLIENT:	Jacobs
ADDRESS:	ODOT Region 2 ADA Ramps - Corvallis and Philomath	CONTACT:	Will Packard
CITY/STATE:	Corvallis OR	INQUIRY #:	7568752.5s
ZIP:	97333	DATE:	02/20/24

Copyright © 2024 EDR, Inc. © 2015 TomTom Rel. 2015.

MAPPED SITES SUMMARY - FOCUS MAP 15

Target Property:
ODOT REGION 2 ADA RAMPS - CORVALLIS AND PHILOMATH
CORVALLIS, OR 97333

MAP ID / FOCUS MAP	SITE NAME	ADDRESS	DATABASE ACRONYMS	DIST (ft. & mi.) DIRECTION		
133 / 15	LANDMARK REALTY	2801 MAIN STREET	OR NPDES	TP		
Z138 / 15	LAKESIDE INDUSTRIAL	HWY 20 AND 24TH STRE	OR NPDES	TP		
139 / 15	PHILOMATH FOREST PRO	2351 MAIN ST. AND 61	OR NPDES	TP		
AA140 / 15		GREEN ST & MAIN	OR SPILLS	TP		
AA141 / 15	PHILOMATH STORAGE DE	COLLEGE ST AND MAIN	ECHO	TP		
AA142 / 15	PHILOMATH STORAGE DE	COLLEGE ST AND MAIN	OR NPDES	TP		
AA143 / 15	PHILOMATH STORAGE DE	COLLEGE ST AND MAIN	OR NPDES, OR UIC	TP		
AB144 / 15		UNKNOWN ADDRESS ON P	OR SPILLS	TP		
AB147 / 15		19TH & MAIN STS	OR HAZMAT	TP		
Z175 / 15	WILLAMETTE IND INC P	2353 E MAIN	RCRA NonGen / NLR	65	0.012	NNW
AB211 / 15	CHARLES SWEETNEY TRU	116 S 19TH	OR UST	80	0.015	South
AB212 / 15	CHARLES SWEETNEY TRU	116 S 19TH	UST FINDER	80	0.015	South
AB213 / 15	MAIN STREET MARKET 6	1830 MAIN STREET	OR UST	80	0.015	South
AB214 / 15	MAIN STREET MARKET 6	1830 MAIN STREET	UST FINDER	80	0.015	South
AB215 / 15	YOUNGER OIL CO	1830 MAIN ST	EDR Hist Auto	80	0.015	South
AL219 / 15	TRUAX PHILOMATH B P	1914 MAIN ST	EDR Hist Auto	82	0.016	South
AL220 / 15	TRUAX CORPORATION CC	1914 MAIN ST	OR LUST, OR UST	82	0.016	South
AL221 / 15	TRUAX CORPORATION #2	1914 MAIN ST	UST FINDER RELEASE	82	0.016	South
AL222 / 15	TRUAX CORPORATION CC	1914 MAIN ST	UST FINDER	82	0.016	South
AL223 / 15	BP STATION	1914 MAIN ST	UST FINDER RELEASE	82	0.016	South
AB224 / 15	PHILOMATH TOWNE PUMP	1841 MAIN	OR LUST, OR UST, OR SPILLS, OR HAZMAT, O...	83	0.016	North
AB225 / 15	RIDENOUR OIL COMPANY	1841 MAIN	UST FINDER RELEASE	83	0.016	North
AB226 / 15	PACIFIC PRIDE CARDLO	1841 MAIN STREET	UST FINDER RELEASE	83	0.016	North
AB227 / 15	RIDENOUR OIL COMPANY	1841 MAIN ST	EDR Hist Auto	83	0.016	North
AB228 / 15	PHILOMATH TOWNE PUMP	1841 MAIN	UST FINDER	83	0.016	North
Z232 / 15		2408 MAIN ST	OR TANK HOT DECOM	89	0.017	SSE
Z233 / 15	CALIBER COLLISION CE	2408 MAIN ST	RCRA-VSQG	89	0.017	SSE
Z234 / 15	G & R BODY SHOP	2408 MAIN ST	RCRA NonGen / NLR	89	0.017	SSE
AO243 / 15	RONS FRANCO	2651 MAIN ST	EDR Hist Auto	107	0.020	NNW
AO244 / 15	TRUAX OIL PHILOMATH	2651 MAIN STREET	UST FINDER RELEASE	107	0.020	NNW
AO245 / 15	TRUAX CORPORATION	2651 MAIN ST	UST FINDER	107	0.020	NNW
AO246 / 15	TRUAX CORPORATION	2651 MAIN ST	OR LUST, OR UST	107	0.020	NNW
AU264 / 15	DELS FEED AND FARM S	2606 MAIN ST	RCRA-VSQG	212	0.040	SSE
AU265 / 15	DELS FARM SUPPLY	2606 MAIN ST	OR AST, OR HSIS	212	0.040	SSE
283 / 15	PHILOMATH FOREST PRO	617 GREEN RD	OR LUST, OR UST	252	0.048	SSE
393 / 15	PHILOMATH RENTAL LLC	432 N LANDMARK DR DR	OR AST	553	0.105	NNW
507 / 15	HEATING OIL TANK	2054 APPLEGATE ST	OR LUST, OR HAZMAT, OR LUST HOT	1169	0.221	South
DH534 / 15	CLEMENS SITE	535 S 19TH ST	OR LUST	1366	0.259	South
DH535 / 15	CLEMENS SITE	535 S 19TH ST	UST FINDER RELEASE	1366	0.259	South

MAPPED SITES SUMMARY - FOCUS MAP 15

Target Property:
ODOT REGION 2 ADA RAMPS - CORVALLIS AND PHILOMATH
CORVALLIS, OR 97333

MAP ID / FOCUS MAP	SITE NAME	ADDRESS	DATABASE ACRONYMS	DIST (ft. & mi.) DIRECTION
ED619 / 15	STARKER FOREST INC	7240 SW PHILOMATH BL	OR LUST, OR UST	2423 0.459 East
ED620 / 15	STARKER FOREST INC	7240 SW PHILOMATH BL	UST FINDER, UST FINDER RELEASE	2423 0.459 East

Focus Map - 16 - 7568752.5s

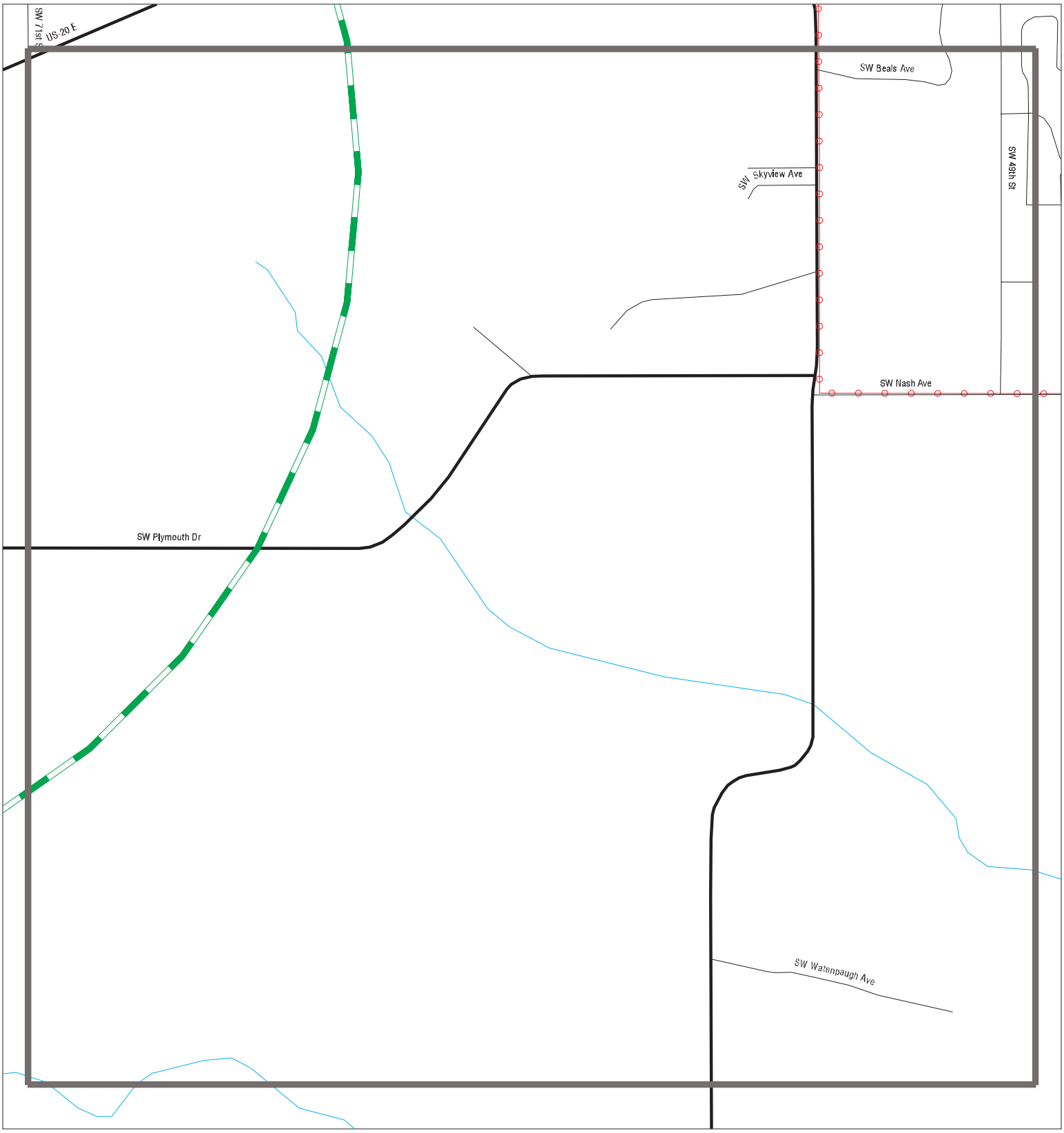

Sites
Target Property
Search Buffer
Focus Map - No Sites
Focus Map - Sites
Power Line
National Priority List Sites
Dept. Defense Sites
Areas of Concern
Indian Reservations BIA

0 1/8 1/4 Miles

SITE NAME:	ODOT Region 2 ADA Ramps - Corvallis and Philomath	CLIENT:	Jacobs
ADDRESS:	ODOT Region 2 ADA Ramps - Corvallis and Philomath	CONTACT:	Will Packard
CITY/STATE:	Corvallis OR	INQUIRY #:	7568752.5s
ZIP:	97333	DATE:	02/20/24

Copyright © 2024 EDR, Inc. © 2015 TomTom Rel. 2015.

MAPPED SITES SUMMARY - FOCUS MAP 16

Target Property:
ODOT REGION 2 ADA RAMPS - CORVALLIS AND PHILOMATH
CORVALLIS, OR 97333

MAP ID / FOCUS MAP	SITE NAME	ADDRESS	DATABASE ACRONYMS	DIST (ft. & mi.) DIRECTION

NO MAPPED SITES FOUND

Focus Map - 17 - 7568752.5s

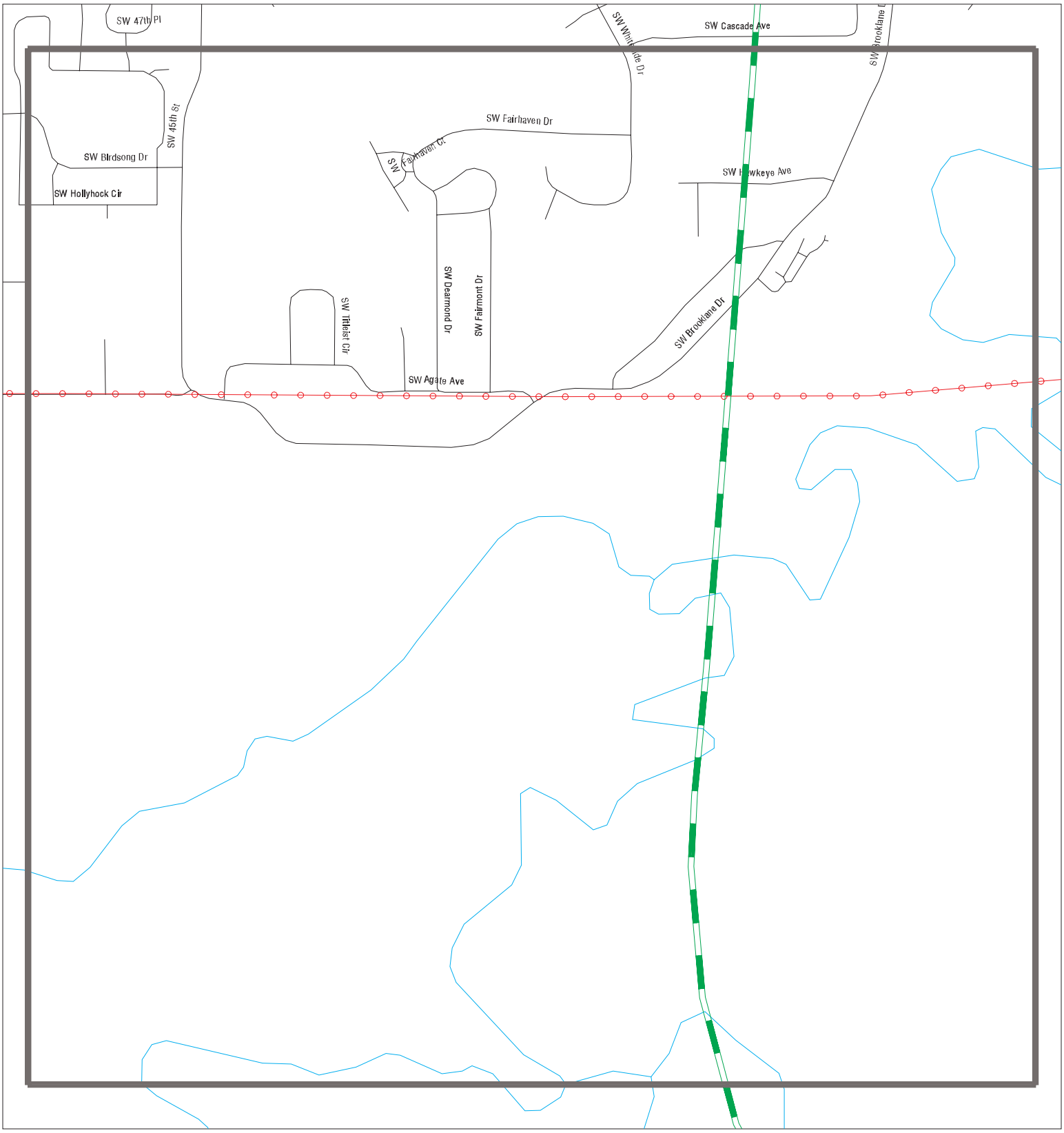

Sites
Target Property
Search Buffer
Focus Map - No Sites
Focus Map - Sites
Power Line
National Priority List Sites
Dept. Defense Sites
Areas of Concern
Indian Reservations BIA

0 1/8 1/4 Miles

SITE NAME: ODOT Region 2 ADA Ramps - Corvallis and Philomath	CLIENT: Jacobs
ADDRESS: ODOT Region 2 ADA Ramps - Corvallis and Philomath	CONTACT: Will Packard
CITY/STATE: Corvallis OR	INQUIRY #: 7568752.5s
ZIP: 97333	DATE: 02/20/24

Copyright © 2024 EDR, Inc. © 2015 TomTom Rel. 2015.

MAPPED SITES SUMMARY - FOCUS MAP 17

Target Property:
ODOT REGION 2 ADA RAMPS - CORVALLIS AND PHILOMATH
CORVALLIS, OR 97333

MAP ID / FOCUS MAP	SITE NAME	ADDRESS	DATABASE ACRONYMS	DIST (ft. & mi.) DIRECTION

NO MAPPED SITES FOUND

Focus Map - 18 - 7568752.5s

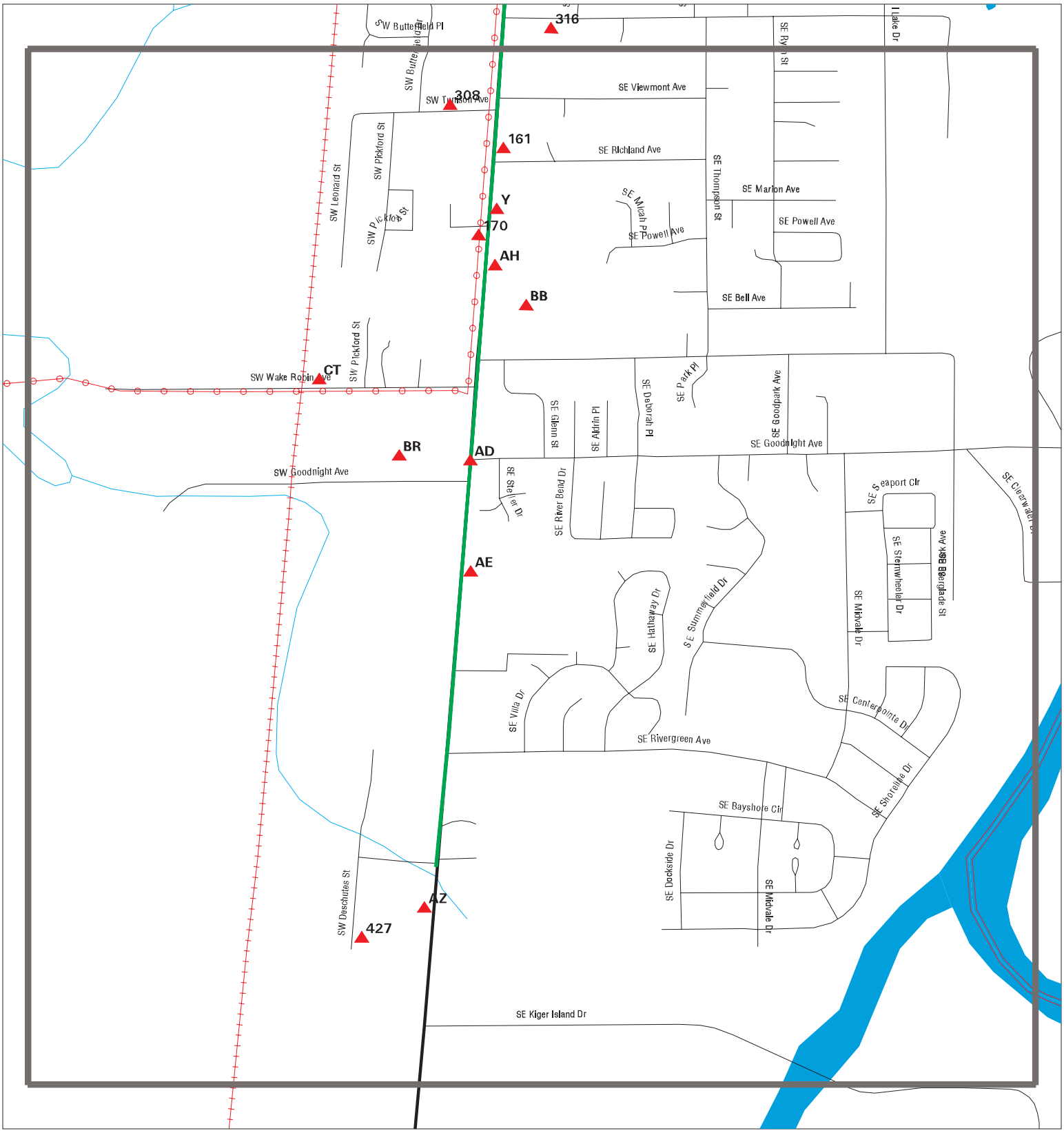

Sites
Target Property
Search Buffer
Focus Map - No Sites
Focus Map - Sites
Power Line
National Priority List Sites
Dept. Defense Sites
Areas of Concern
Indian Reservations BIA

0 1/8 1/4 Miles

SITE NAME: ODOT Region 2 ADA Ramps - Corvallis and Philomath	CLIENT: Jacobs
ADDRESS: ODOT Region 2 ADA Ramps - Corvallis and Philomath	CONTACT: Will Packard
CITY/STATE: Corvallis OR	INQUIRY #: 7568752.5s
ZIP: 97333	DATE: 02/20/24

Copyright © 2024 EDR, Inc. © 2015 TomTom Rel. 2015.

MAPPED SITES SUMMARY - FOCUS MAP 18

Target Property:
ODOT REGION 2 ADA RAMPS - CORVALLIS AND PHILOMATH
CORVALLIS, OR 97333

MAP ID / FOCUS MAP	SITE NAME	ADDRESS	DATABASE ACRONYMS	DIST (ft. & mi.) DIRECTION		
Y134 / 18	CORVALLIS FIRE	2405 SE 3RD STREET	OR SPILLS 90	TP		
Y135 / 18	LENHERT HARRY	2405 SE 3RD	EDR Hist Auto	TP		
Y136 / 18		2405 SE 3RD ST	OR HAZMAT	TP		
Y137 / 18		2405 SE 3RD ST	OR SPILLS	TP		
AD148 / 18	GOODNIGHT TOWNHOMES	NE CORNER OF SE GOOD	OR NPDES	TP		
AD149 / 18	WAKE ROBIN & SW 3RD	2936, 2940, AND 2960	US BROWNFIELDS	TP		
AE150 / 18		3065 SE THIRD ST	OR HAZMAT	TP		
AE159 / 18	B & R WRECKING AND T	3065 SE 3RD ST	OR ECSI, OR AST, OR VCP, OR SPILLS, OR H...	62	0.012	East
AE160 / 18	B & R AUTO BODY SHOP	3065 SE 3RD ST	RCRA-VSQG, FINDS, ECHO, OR MANIFEST	62	0.012	East
161 / 18	CORVALLIS INDEPENDEN	2335 SE THIRD ST	EDR Hist Auto	62	0.012	East
170 / 18	2580-2610 SW 3RD ST	2580 - 2610 SW 3RD S	US BROWNFIELDS	65	0.012	West
AH186 / 18	CORVALLIS AUCTION YA	2415 AND 2535 SE 3RD	US BROWNFIELDS	67	0.013	East
AH196 / 18	FORD NEW HOLLAND	2625 SE 3RD ST	UST FINDER, UST FINDER RELEASE	68	0.013	East
AH197 / 18	FORD NEW HOLLAND INC	2625 SE 3RD ST	OR LUST, OR UST, OR UIC	68	0.013	East
AH198 / 18	NEW HOLLAND	2625 SE 3RD STREET	US BROWNFIELDS	68	0.013	East
AZ290 / 18	WEISGERBER, HERBERT	3664 SW 3RD ST	UST FINDER	295	0.056	SSW
AZ291 / 18	ABNEY WIESGERBER PRO	3664 SW 3RD ST	RCRA NonGen / NLR, FINDS, ECHO	295	0.056	SSW
AZ292 / 18	ABNEY WIESGERBER PRO	3664 SW 3RD ST	OR MANIFEST	295	0.056	SSW
AZ293 / 18	WEISGERBER, HERBERT	3664 SW 3RD ST	OR LUST, OR UST	295	0.056	SSW
AZ294 / 18	CENTRAL VALLEY HEATI	3664 SW 3RD	UST FINDER RELEASE	295	0.056	SSW
BB298 / 18	KEN FISHER AUTO & TR	2645 SE 3RD ST	UST FINDER	306	0.058	East
BB299 / 18	KEN FISHER AUTO & TR	2645 SE 3RD ST	OR UST	306	0.058	East
308 / 18		145 SW TUNISON	OR TANK HOT DECOM	333	0.063	West
BR378 / 18	FINSTAD HEATING & SH	2940 SW 3RD	OR UST	502	0.095	West
BR379 / 18	HEATING OIL TANK	2940 SW 3RD ST	OR LUST	502	0.095	West
BR380 / 18	FINSTAD HEATING & SH	2940 SW 3RD	UST FINDER	502	0.095	West
427 / 18	PRECISION MEASUREMEN	3665 SW DESCHUTES ST	OR AST, OR HSIS	718	0.136	SW
CT472 / 18	SPEC INDUSTRIES INC	410 SW WAKE ROBIN AV	OR UST	974	0.184	West
CT473 / 18	SPEC INDUSTRIES INC	410 SW WAKE ROBIN AV	UST FINDER	974	0.184	West
CT493 / 18	CUMMINGS TRANSFER	475 SW WAKE ROBIN AV	OR UST	1102	0.209	West
CT494 / 18	CUMMINGS TRANSFER	475 SW WAKE ROBIN AV	UST FINDER	1102	0.209	West

Focus Map - 19 - 7568752.5s

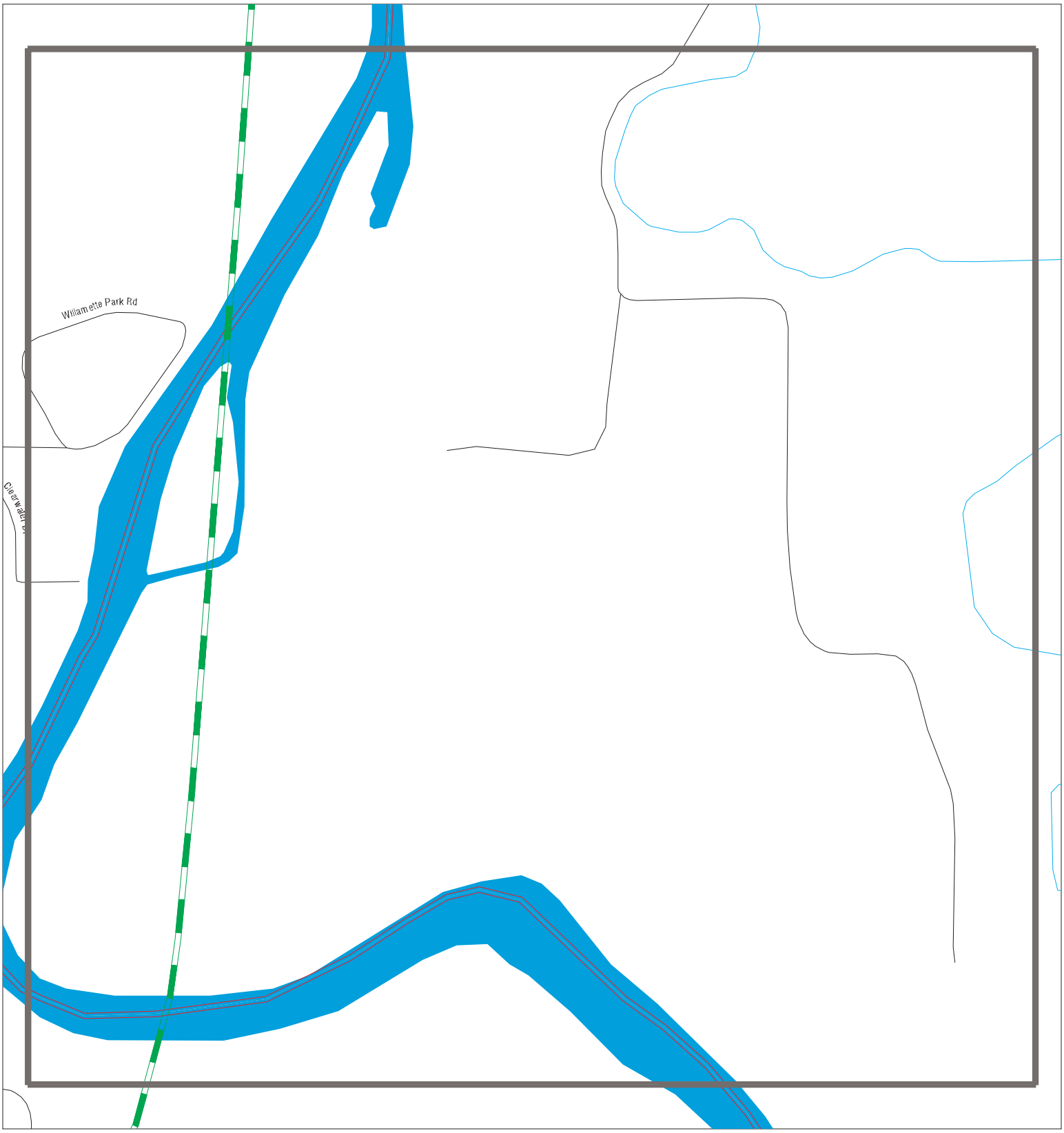

Sites
Target Property
Search Buffer
Focus Map - No Sites
Focus Map - Sites
Power Line
National Priority List Sites
Dept. Defense Sites
Areas of Concern
Indian Reservations BIA

0 1/8 1/4 Miles

SITE NAME:	ODOT Region 2 ADA Ramps - Corvallis and Philomath	CLIENT:	Jacobs
ADDRESS:	ODOT Region 2 ADA Ramps - Corvallis and Philomath	CONTACT:	Will Packard
CITY/STATE:	Corvallis OR	INQUIRY #:	7568752.5s
ZIP:	97333	DATE:	02/20/24

Copyright © 2024 EDR, Inc. © 2015 TomTom Rel. 2015.

MAPPED SITES SUMMARY - FOCUS MAP 19

Target Property:
ODOT REGION 2 ADA RAMPS - CORVALLIS AND PHILOMATH
CORVALLIS, OR 97333

MAP ID / FOCUS MAP	SITE NAME	ADDRESS	DATABASE ACRONYMS	DIST (ft. & mi.) DIRECTION

NO MAPPED SITES FOUND

Focus Map - 20 - 7568752.5s

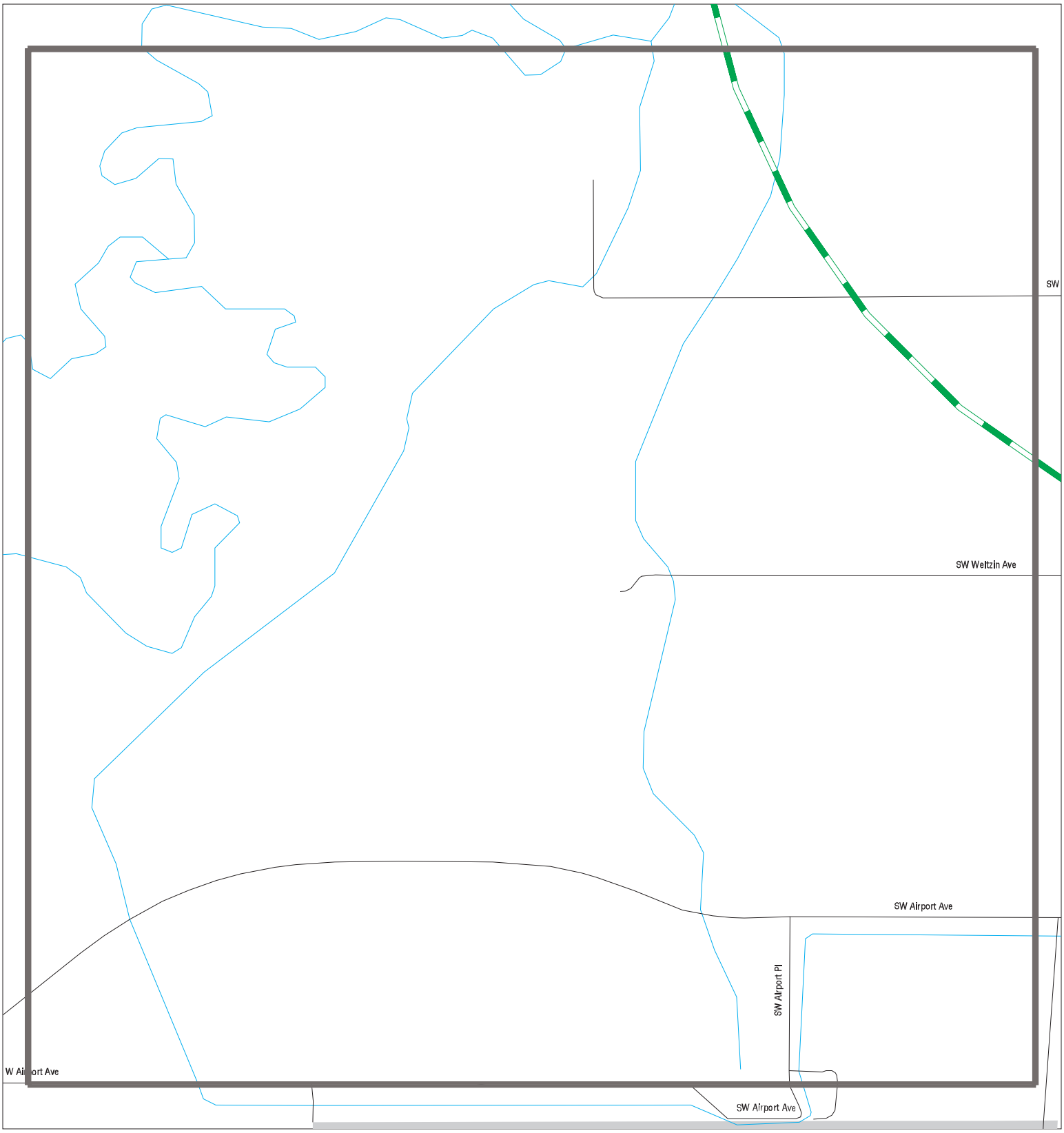

Sites
Target Property
Search Buffer
Focus Map - No Sites
Focus Map - Sites
Power Line
National Priority List Sites
Dept. Defense Sites
Areas of Concern
Indian Reservations BIA

0 1/8 1/4 Miles

SITE NAME:	ODOT Region 2 ADA Ramps - Corvallis and Philomath	CLIENT:	Jacobs
ADDRESS:	ODOT Region 2 ADA Ramps - Corvallis and Philomath	CONTACT:	Will Packard
CITY/STATE:	Corvallis OR	INQUIRY #:	7568752.5s
ZIP:	97333	DATE:	02/20/24

Copyright © 2024 EDR, Inc. © 2015 TomTom Rel. 2015.

MAPPED SITES SUMMARY - FOCUS MAP 20

Target Property:
ODOT REGION 2 ADA RAMPS - CORVALLIS AND PHILOMATH
CORVALLIS, OR 97333

MAP ID / FOCUS MAP	SITE NAME	ADDRESS	DATABASE ACRONYMS	DIST (ft. & mi.) DIRECTION

NO MAPPED SITES FOUND

Focus Map - 21 - 7568752.5s

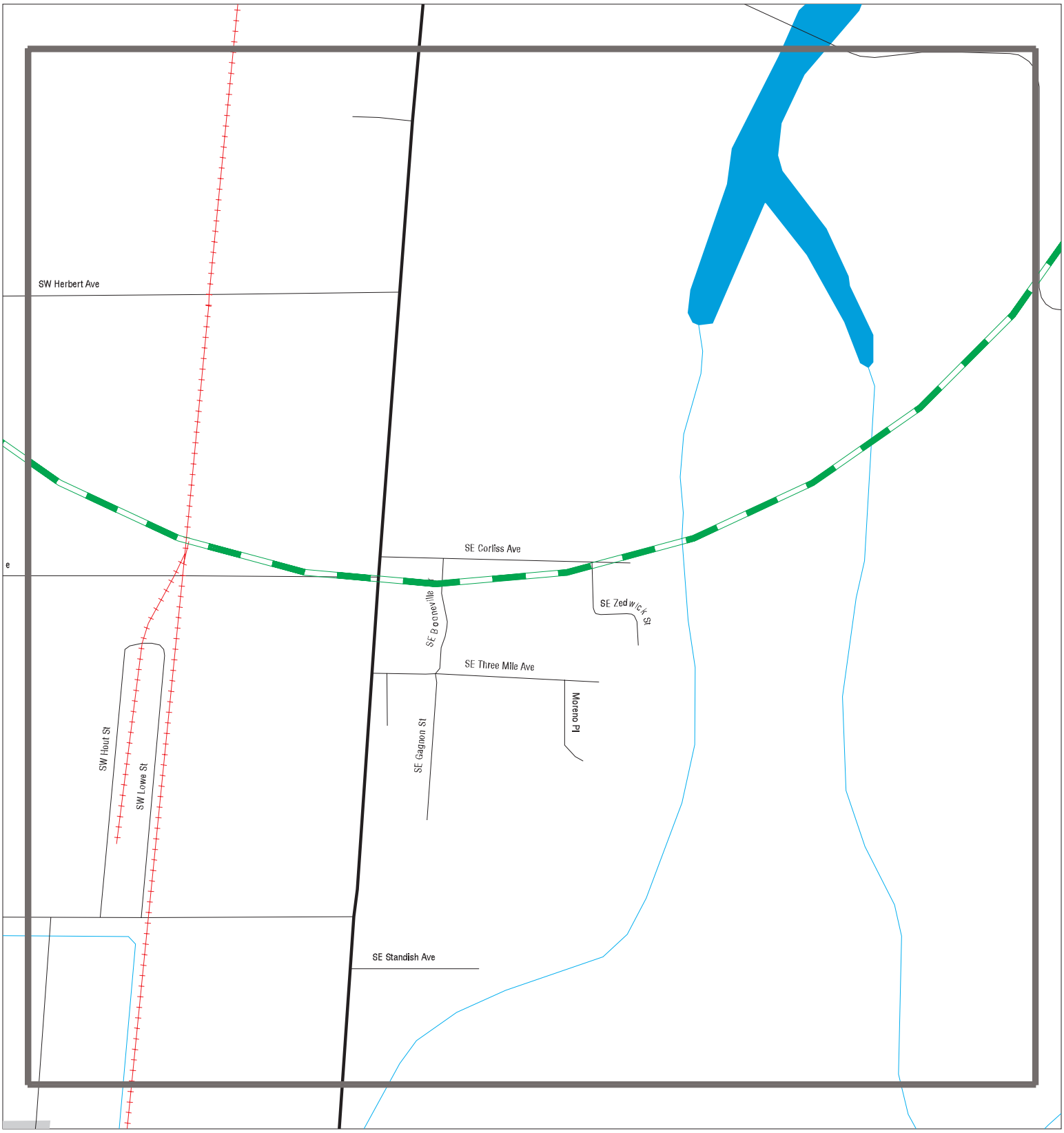

Sites
Target Property
Search Buffer
Focus Map - No Sites
Focus Map - Sites
Power Line
National Priority List Sites
Dept. Defense Sites
Areas of Concern
Indian Reservations BIA

0 1/8 1/4 Miles

SITE NAME:	ODOT Region 2 ADA Ramps - Corvallis and Philomath	CLIENT:	Jacobs
ADDRESS:	ODOT Region 2 ADA Ramps - Corvallis and Philomath	CONTACT:	Will Packard
CITY/STATE:	Corvallis OR	INQUIRY #:	7568752.5s
ZIP:	97333	DATE:	02/20/24

Copyright © 2024 EDR, Inc. © 2015 TomTom Rel. 2015.

MAPPED SITES SUMMARY - FOCUS MAP 21

Target Property:
ODOT REGION 2 ADA RAMPS - CORVALLIS AND PHILOMATH
CORVALLIS, OR 97333

MAP ID / FOCUS MAP	SITE NAME	ADDRESS	DATABASE ACRONYMS	DIST (ft. & mi.) DIRECTION

NO MAPPED SITES FOUND

Focus Map - 22 - 7568752.5s



Sites
Target Property
Search Buffer
Focus Map - No Sites
Focus Map - Sites
Power Line
National Priority List Sites
Dept. Defense Sites
Areas of Concern
Indian Reservations BIA

0 1/8 1/4 Miles

SITE NAME: ODOT Region 2 ADA Ramps - Corvallis and Philomath	CLIENT: Jacobs
ADDRESS: ODOT Region 2 ADA Ramps - Corvallis and Philomath	CONTACT: Will Packard
CITY/STATE: Corvallis OR	INQUIRY #: 7568752.5s
ZIP: 97333	DATE: 02/20/24

Copyright © 2024 EDR, Inc. © 2015 TomTom Rel. 2015.

MAPPED SITES SUMMARY - FOCUS MAP 22

Target Property:
ODOT REGION 2 ADA RAMPS - CORVALLIS AND PHILOMATH
CORVALLIS, OR 97333

MAP ID / FOCUS MAP	SITE NAME	ADDRESS	DATABASE ACRONYMS	DIST (ft. & mi.) DIRECTION

NO MAPPED SITES FOUND

1
Target Property
200 NORTHWEST ELKS DRIVE
CORVALLIS, OR 97330

OR HAZMAT **S128638940**
N/A

Actual:
237 ft.

Focus Map:
4

HAZMAT:

Name:	Not reported
Address:	200 NORTHWEST ELKS DRIVE
City,State,Zip:	CORVALLIS, OR 97330
Responsble Party:	Not reported
RP Company:	Not reported
RP Address:	Not reported
RP City,St,Zip:	Not reported
Facility ID:	21513
OERS Number:	Not reported
Dept Rsp:	Not reported
Narrative:	Not reported
Property Loss:	Not reported
Amount Released:	Not reported
Service County:	Not reported
Service Name:	Corvallis FD
Incident Type:	Not reported
Civilian Casualty Activity:	0
Chemical Name:	Not reported
Hazmat Area Affected:	Not reported
Hazmat Area Evacuated:	Not reported
Hazmat Container Type:	Not reported
Hazmat Physical State Released:	Not reported
Hazmat Released Into:	Not reported
Hazmat Released Volume Units:	Not reported
Hazmat Released Weight Units:	Not reported
Hazmat Released From:	Not reported
Hazmat Area Affected Measurement:	Not reported
Hazmat No. of People Evacuated:	Not reported
Hazmat No of Buildings Evacuated:	Not reported
Incident Content Loss:	Not reported
Civilian Casualty Patient Disposition:	Not reported
Incident Mixed Use Property:	Not reported
Location Type:	Intersection
Incident Aid Given Or Received:	None
Incident AID Received from FDID:	Not reported
Incident Aided Department FDID:	76
Person Involved Business Name:	Not reported
Person Involved First Name:	Not reported
Person Involved Last Name:	Not reported
Person Involved Type:	Not reported
Person Involved Phone Number:	Not reported
Person Involved Primary Language:	Not reported
Hazmat Evacuated Measurement:	Not reported
Hazmat Story of Release:	Not reported
Remark:	123 responded to a report of a transmission fluid spill on Elks drive. 166 on scene providing traffic control. 123 arrived and began to divert, dam and contain transmission fluid from drains and street. 123 requested 131 to continue, and also requested a city street sweeper. Absorbent Pads and Absorbent granules were used to dam, divert and contain transmission fluid. The PR is on scene with pick up truck, their transmission failed and leaked transmission fluid.
Incident District:	Not reported
Date Added:	Not reported
Unit:	Not reported

(Continued) **S128638940**

Agency Phone:	Not reported
Osfm Incident Report Number:	21513
Dept. Responding:	Not reported
Person Making Report:	Not reported
Title:	Not reported
Agency:	Not reported
Phone:	Not reported
Date Of Incident:	11/04/2021
Call Time:	3:02:37 PM
In Route:	Not reported
Arrival:	Not reported
Depart Scene:	Not reported
Back In Quarters:	Not reported
In Service:	Not reported
Dist Of Incident:	Not reported
Were State Resources Used?:	Not reported
Was Oers Notified?:	Not reported
Oers Number:	Not reported
Team Number:	Not reported
Agency Report Number:	Not reported
Unit:	Not reported
Highway:	Not reported
Mile Post:	Not reported
Scene Type:	Not reported
Area Type:	Not reported
Responsible Party(Ies):	Not reported
Company:	Not reported
Respcontact:	Not reported
Address:	Not reported
Resp City:	Not reported
Resp State:	Not reported
Resp ZipCode:	Not reported
Phone:	Not reported
Resp Phone2:	Not reported
Weather:	Not reported
Temperature:	Not reported
Wind Speed:	Not reported
Wind Direction:	Not reported
Were Haz Materials Released?:	Not reported
Operation Performed:	Not reported
Cause:	Not reported
Vehicle And Cargo:	Not reported
Fixed Property:	Not reported
Total Loss:	Not reported
Hazmat Population Density:	Not reported
HazMat Actions Taken - Description:	422 - Chemical spill or leak
Hazmat Factors Contributing To Release:	Not reported
Hazmat DOT Hazard Classification:	Not reported
Hazmat CAS Number:	Not reported
Hazardous Materials Release:	None
Fire Incident Type:	Not reported
Property Use:	Street or road in commercial area
Latitude:	Not reported
Longitude:	Not reported
Hazmat Disposition:	Not reported

Action:
Incident Id: 21513

(Continued) **S128638940**

Action At Scene: Public Info Release

A2 **OR HAZMAT** **S108390763**
Target Property **HWY 99 & NE CIRCLE BLVD** **N/A**
CORVALLIS, OR 97330

Site 1 of 5 in cluster A

Actual: **225 ft.**
Focus Map: 3

HAZMAT:

Name:	Not reported
Address:	HWY 99 & NE CIRCLE BLVD
City,State,Zip:	CORVALLIS, OR 97330
Responsble Party:	Not reported
RP Company:	SHERMAN BROS TRUCKING
RP Address:	32921 DIAMOND HILL DR
RP City,St,Zip:	HARRISBURG, OR 97446
Facility ID:	050008
OERS Number:	Not reported
Dept Rsp:	HAZMAT TEAM LINN\\BENTON - 05
Narrative:	Not reported
Property Loss:	Not reported
Amount Released:	Not reported
Service County:	Not reported
Service Name:	Not reported
Incident Type:	Not reported
Civilian Casualty Activity:	Not reported
Chemical Name:	Not reported
Hazmat Area Affected:	Not reported
Hazmat Area Evacuated:	Not reported
Hazmat Container Type:	Not reported
Hazmat Physical State Released:	Not reported
Hazmat Released Into:	Not reported
Hazmat Released Volume Units:	Not reported
Hazmat Released Weight Units:	Not reported
Hazmat Released From:	Not reported
Hazmat Area Affected Measurement:	Not reported
Hazmat No. of People Evacuated:	Not reported
Hazmat No of Buildings Evacuated:	Not reported
Incident Content Loss:	Not reported
Civilian Casualty Patient Disposition:	Not reported
Incident Mixed Use Property:	Not reported
Location Type:	Not reported
Incident Aid Given Or Received:	Not reported
Incident AID Received from FDID:	Not reported
Incident Aided Department FDID:	Not reported
Person Involved Business Name:	Not reported
Person Involved First Name:	Not reported
Person Involved Last Name:	Not reported
Person Involved Type:	Not reported
Person Involved Phone Number:	Not reported
Person Involved Primary Language:	Not reported
Hazmat Evacuated Measurement:	Not reported
Hazmat Story of Release:	Not reported
Remark:	Not reported
Incident District:	CORVALLIS FIRE DEPT
Date Added:	02/28/2005
Unit:	Not reported

(Continued) **S108390763**

Agency Phone:	5417666961
Osfm Incident Report Number:	050008
Dept. Responding:	HAZMAT TEAM LINN\\BENTON - 05
Person Making Report:	RANDY HARRISON
Title:	LT
Agency:	CORVALLIS FIRE DEPT
Phone:	5417666961
Date Of Incident:	02/11/2005
Call Time:	10:45:00 AM
In Route:	10:46:00 AM
Arrival:	10:50:00 AM
Depart Scene:	12:27:00 PM
Back In Quarters:	12:35:00 PM
In Service:	12:35:00 PM
Dist Of Incident:	CORVALLIS FIRE DEPT
Were State Resources Used?:	True
Was Oers Notified?:	True
Oers Number:	Not reported
Team Number:	HM05
Agency Report Number:	021105-101
Unit:	Not reported
Highway:	Not reported
Mile Post:	Not reported
Scene Type:	Public Road
Area Type:	Commercial
Responsible Party(Ies):	Not reported
Company:	SHERMAN BROS TRUCKING
Respcontact:	MARVIN NEWLAND JR
Address:	32921 DIAMOND HILL DR
Resp City:	HARRISBURG
Resp State:	OR
Resp ZipCode:	97446
Phone:	8002288040
Resp Phone2:	Not reported
Weather:	4
Temperature:	2
Wind Speed:	1
Wind Direction:	Not reported
Were Haz Materials Released?:	True
Operation Performed:	During Delivery/Shipment
Cause:	Motor Vehicle Accident
Vehicle And Cargo:	200000
Fixed Property:	0
Total Loss:	$200,000.00
Hazmat Population Density:	Not reported
HazMat Actions Taken - Description:	Not reported
Hazmat Factors Contributing To Release:	Not reported
Hazmat DOT Hazard Classification:	Not reported
Hazmat CAS Number:	Not reported
Hazardous Materials Release:	Not reported
Fire Incident Type:	Not reported
Property Use:	Not reported
Latitude:	Not reported
Longitude:	Not reported
Hazmat Disposition:	Not reported

HAZMAT:

Casualties Id:	21

(Continued) **S108390763**

Incident Id: 050008
Casualties Type: 1
Injury Exp: 0
Injury Other: 1
Death Exp: 0
Death Other: 0
Hopitalized: 1

Chemical:
Chemical Info: 113
Chemical Id: 35430
Incident Id: 050008
Chemical Name: UNKNOWN CHEMICAL
UNNA: Not reported
Amount At Risk: 36000
Amount Released: 18000
Amount Measured: 3
Biological: False
Radiological: False

Chemical Id: 35430
Chemical Name: UNKNOWN CHEMICAL
Hazardous Ingredient: UNKNOWN CHEMICAL
Hazardous Class 1: 9.0
Hazardous Class 2: Not reported
Hazardous Rank: 2
Case Number: Not reported
UNNA Number: Not reported
EPA Pest Reg: Not reported
EHA Chem: Not reported
PSM Chem: Not reported
CAA 112R Chem: Not reported

Chemical Info: 114
Chemical Id: 9321
Incident Id: 050008
Chemical Name: DIESEL
UNNA: Not reported
Amount At Risk: 220
Amount Released: 150
Amount Measured: 2
Biological: False
Radiological: False

Chemical Id: 9321
Chemical Name: DIESEL
Hazardous Ingredient: PETROLEUM DISTILLATES
Hazardous Class 1: 3.3
Hazardous Class 2: 6.3
Hazardous Rank: 2
Case Number: 68476346
UNNA Number: 1202
EPA Pest Reg: Not reported
EHA Chem: N
PSM Chem: N
CAA 112R Chem: N

(Continued) **S108390763**

Method:
Method Used Id: 97
Incident Id: 050008
Identity Method: 5

Method Used Id: 98
Incident Id: 050008
Identity Method: 6

Released:
Release Behavior Id: 143
Incident Id: 050008
Behavior: 4

Narrative:
Narrative Id: 113
Incident Id: 050008
Incident Narrative: CORVALLIS FIRE RESPONDED FOR TWO VEHICLE MVA. UPON ARRIVAL SEMI TRAILER INVOLVED AND ON IT'S SIDE. TRAILER APPEARD TO HAVE PRODUCT AND DIESEL FUEL LEAKING. ADDITIONAL F.D. RESOURCES SUMMONED ALONG & PD. ODOT, OSP AND PRIVATE COMPANIES ALSO RESPONDED. CFD SECURED SCENE AND STOOD BY UNTIL PRODUCT WAS REMOVED AND TRAILER STABLILZED. APPROX 150 GALS DIESEL RELEASED, BUT 145 GALS CAPTURED BY CFD HAZMAT RESPONSE.
Incident Date: 2/11/2005

A3 **THE HOME DEPOT - CORVALLIS** **OR NPDES** **S125307794**
Target **HWY. 99 & NE CIRCLE BLVD.** **N/A**
Property **CORVALLIS, OR 97330**

Site 2 of 5 in cluster A

Actual: **225 ft.**

Focus Map: **3**

NPDES:
Name: THE HOME DEPOT - CORVALLIS
Address: HWY. 99 & NE CIRCLE BLVD.
City,State,Zip: CORVALLIS, OR 97330
WQ File Nbr: 115394
Legal Name: HOME DEPOT U.S.A., INC
Region: WR
Pri SIC: 5211
Latitude: 44.5836
Longitude: -123.2539
Category: STORMWATER
Permit Type: GEN12C
Permit Active: FALSE
Permit Description: Storm Water: Construction activities - 1 acre or more
Expiration Date: 11/30/2010
EPA Number: ORR10A326
UIC Facility: FALSE
Admin Agent: Salem Office
Last Action Date: 10/01/2007
Permit Writer: Sewell, Kristy
Compliance Inspector: Namburi, Raghu
DMR Reviewer: Thoms, Bryn
Application Number: 978375

THE HOME DEPOT - CORVALLIS (Continued) **S125307794**

Class:	N/A
Start Date:	05/18/2006
Region Decode:	West Region
Ownership:	PRIVATE
Permit Group:	NPDES General Permit - Industrial storm water discharges
EPA Class:	MINOR
Permit Number:	20790
Facility RID:	Not reported
Address 2:	Not reported
Program Name:	Not reported
Type Name:	Not reported
Facility Abbr. Name:	Not reported
Comments:	Not reported
Program Identifier:	Not reported
Permit RID:	Not reported
Ref Group Name:	Not reported
Permittee Name:	Not reported
Permit Status:	Not reported

B4 **AL HUTCHINSON VW/MAZDA** **OR LUST** **U004015512**
Target **900 NW 4TH ST** **OR UST** **N/A**
Property **CORVALLIS, OR 97330**

Site 1 of 4 in cluster B

Actual:
220 ft.

Focus Map:
6

LUST:

Name:	AL HUTCHINSON VW/MAZDA
Address:	900 NW 4TH ST
City,State,Zip:	CORVALLIS, OR 97330
Region:	Western Region
Facility ID:	02-01-4007
Cleanup Received Date:	03/22/2001
Cleanup Start Date:	11/28/2001
Cleanup Complete Date:	**04/09/2008**
Decode for Region:	**West Region**

UST:

Name:	AL HUTCHINSON VW/MAZDA
Address:	900 NW 4TH ST
City:	CORVALLIS
Facility ID:	73
Facility Telephone:	(503)757-1405
Permittee Name:	AL HUTCHINSON
Number of Permitted Tanks:	Not reported
Active Tanks:	Not reported
Decommissioned Tanks:	2
Number of Tanks:	2

B5
Target
Property

JACK SCOVILLE LTD
900 NW 4TH ST
CORVALLIS, OR 97330

Site 2 of 4 in cluster B

Actual:
220 ft.

Focus Map:
6

RCRA-VSQG **1004769876**
OR AST **ORD027621473**
FINDS
ECHO
OR HSIS
OR MANIFEST

RCRA Listings:

Date Form Received by Agency:	20101231
Handler Name:	Jack Scoville Ltd
Handler Address:	900 NW 4TH ST
Handler City,State,Zip:	CORVALLIS, OR 97330
EPA ID:	ORD027621473
Contact Name:	KRAIG LUTHER
Contact Address:	900 NW 4TH ST
Contact City,State,Zip:	CORVALLIS, OR 97330
Contact Telephone:	541-753-1694
Contact Fax:	Not reported
Contact Email:	Not reported
Contact Title:	Not reported
EPA Region:	10
Land Type:	Private
Federal Waste Generator Description:	Conditionally Exempt Small Quantity Generator
Non-Notifier:	Not reported
Biennial Report Cycle:	Not reported
Accessibility:	Not reported
Active Site Indicator:	Handler Activities
State District Owner:	Not reported
State District:	Not reported
Mailing Address:	3787 RIVER RD N STE A
Mailing City,State,Zip:	KEIZER, OR 97303
Owner Name:	Jack Scoville
Owner Type:	Private
Operator Name:	Jack Scoville
Operator Type:	Private
Short-Term Generator Activity:	No
Importer Activity:	No
Mixed Waste Generator:	No
Transporter Activity:	No
Transfer Facility Activity:	No
Recycler Activity with Storage:	No
Small Quantity On-Site Burner Exemption:	No
Smelting Melting and Refining Furnace Exemption:	No
Underground Injection Control:	No
Off-Site Waste Receipt:	No
Universal Waste Indicator:	No
Universal Waste Destination Facility:	No
Federal Universal Waste:	No
Active Site State-Reg Handler:	---
Federal Facility Indicator:	Not reported
Hazardous Secondary Material Indicator:	NN
Sub-Part K Indicator:	Not reported
2018 GPRA Permit Baseline:	Not on the Baseline
2018 GPRA Renewals Baseline:	Not on the Baseline
202 GPRA Corrective Action Baseline:	No
Subject to Corrective Action Universe:	No
Non-TSDFs Where RCRA CA has Been Imposed Universe:	No
Corrective Action Priority Ranking:	No NCAPS ranking
Environmental Control Indicator:	No

JACK SCOVILLE LTD (Continued) **1004769876**

Institutional Control Indicator:	No
Human Exposure Controls Indicator:	N/A
Groundwater Controls Indicator:	N/A
Significant Non-Complier Universe:	No
Unaddressed Significant Non-Complier Universe:	No
Addressed Significant Non-Complier Universe:	No
Significant Non-Complier With a Compliance Schedule Universe:	No
Financial Assurance Required:	Not reported
Handler Date of Last Change:	20140602
Recognized Trader-Importer:	No
Recognized Trader-Exporter:	No
Importer of Spent Lead Acid Batteries:	No
Exporter of Spent Lead Acid Batteries:	No
Recycler Activity Without Storage:	Not reported
Manifest Broker:	Not reported
Sub-Part P Indicator:	No

Hazardous Waste Summary:

Waste Code:	NONE
Waste Description:	None

Handler - Owner Operator:

Owner/Operator Indicator:	Owner
Owner/Operator Name: JACK SCOVILLE	
Legal Status:	Private
Date Became Current:	19980225
Date Ended Current:	Not reported
Owner/Operator Address:	900 NW 4TH ST
Owner/Operator City,State,Zip:	CORVALLIS, OR 97330
Owner/Operator Telephone:	541-757-1694
Owner/Operator Telephone Ext:	Not reported
Owner/Operator Fax:	Not reported
Owner/Operator Email:	Not reported

Owner/Operator Indicator:	Owner
Owner/Operator Name: JACK SCOVILLE	
Legal Status:	Private
Date Became Current:	19990127
Date Ended Current:	Not reported
Owner/Operator Address:	900 NW 4TH ST
Owner/Operator City,State,Zip:	CORVALLIS, OR 97330
Owner/Operator Telephone:	541-757-1694
Owner/Operator Telephone Ext:	Not reported
Owner/Operator Fax:	Not reported
Owner/Operator Email:	Not reported

Owner/Operator Indicator:	Owner
Owner/Operator Name: JACK SCOVILLE	
Legal Status:	Private
Date Became Current:	20000217
Date Ended Current:	Not reported
Owner/Operator Address:	900 NW 4TH ST
Owner/Operator City,State,Zip:	CORVALLIS, OR 97330
Owner/Operator Telephone:	541-757-1694
Owner/Operator Telephone Ext:	Not reported

JACK SCOVILLE LTD (Continued) **1004769876**

Owner/Operator Fax:	Not reported
Owner/Operator Email:	Not reported
Owner/Operator Indicator:	Owner
Owner/Operator Name: JACK SCOVILLE	
Legal Status:	Private
Date Became Current:	20010202
Date Ended Current:	Not reported
Owner/Operator Address:	900 NW 4TH ST
Owner/Operator City,State,Zip:	CORVALLIS, OR 97330
Owner/Operator Telephone:	541-757-1694
Owner/Operator Telephone Ext:	Not reported
Owner/Operator Fax:	Not reported
Owner/Operator Email:	Not reported
Owner/Operator Indicator:	Operator
Owner/Operator Name: JACK SCOVILLE	
Legal Status:	Private
Date Became Current:	20061231
Date Ended Current:	Not reported
Owner/Operator Address:	900 NW 4TH ST
Owner/Operator City,State,Zip:	CORVALLIS, OR 97330
Owner/Operator Telephone:	541-757-1694
Owner/Operator Telephone Ext:	Not reported
Owner/Operator Fax:	Not reported
Owner/Operator Email:	Not reported
Owner/Operator Indicator:	Owner
Owner/Operator Name: JACK SCOVILLE	
Legal Status:	Private
Date Became Current:	20071231
Date Ended Current:	Not reported
Owner/Operator Address:	900 NW 4TH ST
Owner/Operator City,State,Zip:	CORVALLIS, OR 97330
Owner/Operator Telephone:	541-757-1694
Owner/Operator Telephone Ext:	Not reported
Owner/Operator Fax:	Not reported
Owner/Operator Email:	Not reported
Owner/Operator Indicator:	Owner
Owner/Operator Name: JACK SCOVILLE	
Legal Status:	Private
Date Became Current:	19920101
Date Ended Current:	Not reported
Owner/Operator Address:	900 NW 4TH ST
Owner/Operator City,State,Zip:	CORVALLIS, OR 97330
Owner/Operator Telephone:	541-757-1694
Owner/Operator Telephone Ext:	Not reported
Owner/Operator Fax:	Not reported
Owner/Operator Email:	Not reported
Owner/Operator Indicator:	Operator
Owner/Operator Name: JACK SCOVILLE	
Legal Status:	Private
Date Became Current:	20031231
Date Ended Current:	Not reported
Owner/Operator Address:	900 NW 4TH ST

JACK SCOVILLE LTD (Continued) **1004769876**

Owner/Operator City,State,Zip:	CORVALLIS, OR 97330
Owner/Operator Telephone:	541-757-1694
Owner/Operator Telephone Ext:	Not reported
Owner/Operator Fax:	Not reported
Owner/Operator Email:	Not reported
Owner/Operator Indicator:	Operator
Owner/Operator Name: JACK SCOVILLE	
Legal Status:	Private
Date Became Current:	Not reported
Date Ended Current:	Not reported
Owner/Operator Address:	900 NW 4TH ST
Owner/Operator City,State,Zip:	CORVALLIS, OR 97330
Owner/Operator Telephone:	541-757-1694
Owner/Operator Telephone Ext:	Not reported
Owner/Operator Fax:	Not reported
Owner/Operator Email:	Not reported
Owner/Operator Indicator:	Owner
Owner/Operator Name: JACK SCOVILLE	
Legal Status:	Private
Date Became Current:	19920101
Date Ended Current:	Not reported
Owner/Operator Address:	900 NW 4TH ST
Owner/Operator City,State,Zip:	CORVALLIS, OR 97330
Owner/Operator Telephone:	541-757-1694
Owner/Operator Telephone Ext:	Not reported
Owner/Operator Fax:	Not reported
Owner/Operator Email:	Not reported
Owner/Operator Indicator:	Operator
Owner/Operator Name: JACK SCOVILLE	
Legal Status:	Private
Date Became Current:	20101231
Date Ended Current:	Not reported
Owner/Operator Address:	900 NW 4TH ST
Owner/Operator City,State,Zip:	CORVALLIS, OR 97330
Owner/Operator Telephone:	541-757-1694
Owner/Operator Telephone Ext:	Not reported
Owner/Operator Fax:	Not reported
Owner/Operator Email:	Not reported
Owner/Operator Indicator:	Operator
Owner/Operator Name: JACK SCOVILLE	
Legal Status:	Private
Date Became Current:	Not reported
Date Ended Current:	Not reported
Owner/Operator Address:	900 NW 4TH ST
Owner/Operator City,State,Zip:	CORVALLIS, OR 97330
Owner/Operator Telephone:	541-757-1694
Owner/Operator Telephone Ext:	Not reported
Owner/Operator Fax:	Not reported
Owner/Operator Email:	Not reported
Owner/Operator Indicator:	Operator
Owner/Operator Name: JACK SCOVILLE	
Legal Status:	Private

JACK SCOVILLE LTD (Continued) **1004769876**

Date Became Current:	20051231
Date Ended Current:	Not reported
Owner/Operator Address:	900 NW 4TH ST
Owner/Operator City,State,Zip:	CORVALLIS, OR 97330
Owner/Operator Telephone:	541-757-1694
Owner/Operator Telephone Ext:	Not reported
Owner/Operator Fax:	Not reported
Owner/Operator Email:	Not reported
Owner/Operator Indicator:	Operator
Owner/Operator Name: JACK SCOVILLE	
Legal Status:	Private
Date Became Current:	20071231
Date Ended Current:	Not reported
Owner/Operator Address:	900 NW 4TH ST
Owner/Operator City,State,Zip:	CORVALLIS, OR 97330
Owner/Operator Telephone:	541-757-1694
Owner/Operator Telephone Ext:	Not reported
Owner/Operator Fax:	Not reported
Owner/Operator Email:	Not reported
Owner/Operator Indicator:	Operator
Owner/Operator Name: JACK SCOVILLE	
Legal Status:	Private
Date Became Current:	20091231
Date Ended Current:	Not reported
Owner/Operator Address:	900 NW 4TH ST
Owner/Operator City,State,Zip:	CORVALLIS, OR 97330
Owner/Operator Telephone:	541-757-1694
Owner/Operator Telephone Ext:	Not reported
Owner/Operator Fax:	Not reported
Owner/Operator Email:	Not reported
Owner/Operator Indicator:	Owner
Owner/Operator Name: JACK SCOVILLE	
Legal Status:	Private
Date Became Current:	20031231
Date Ended Current:	Not reported
Owner/Operator Address:	900 NW 4TH ST
Owner/Operator City,State,Zip:	CORVALLIS, OR 97330
Owner/Operator Telephone:	541-757-1694
Owner/Operator Telephone Ext:	Not reported
Owner/Operator Fax:	Not reported
Owner/Operator Email:	Not reported
Owner/Operator Indicator:	Owner
Owner/Operator Name: JACK SCOVILLE	
Legal Status:	Private
Date Became Current:	20030106
Date Ended Current:	Not reported
Owner/Operator Address:	900 NW 4TH ST
Owner/Operator City,State,Zip:	CORVALLIS, OR 97330
Owner/Operator Telephone:	541-757-1694
Owner/Operator Telephone Ext:	Not reported
Owner/Operator Fax:	Not reported
Owner/Operator Email:	Not reported

JACK SCOVILLE LTD (Continued) **1004769876**

Owner/Operator Indicator:	Owner
Owner/Operator Name: AL HUTCHINSON INC	
Legal Status:	Other
Date Became Current:	19861121
Date Ended Current:	Not reported
Owner/Operator Address:	900 NW 4TH ST
Owner/Operator City,State,Zip:	CORVALLIS, OR 97330
Owner/Operator Telephone:	Not reported
Owner/Operator Telephone Ext:	Not reported
Owner/Operator Fax:	Not reported
Owner/Operator Email:	Not reported

Owner/Operator Indicator:	Operator
Owner/Operator Name: JACK SCOVILLE	
Legal Status:	Private
Date Became Current:	20041231
Date Ended Current:	Not reported
Owner/Operator Address:	900 NW 4TH ST
Owner/Operator City,State,Zip:	CORVALLIS, OR 97330
Owner/Operator Telephone:	541-757-1694
Owner/Operator Telephone Ext:	Not reported
Owner/Operator Fax:	Not reported
Owner/Operator Email:	Not reported

Owner/Operator Indicator:	Owner
Owner/Operator Name: JACK SCOVILLE	
Legal Status:	Private
Date Became Current:	20051231
Date Ended Current:	Not reported
Owner/Operator Address:	900 NW 4TH ST
Owner/Operator City,State,Zip:	CORVALLIS, OR 97330
Owner/Operator Telephone:	541-757-1694
Owner/Operator Telephone Ext:	Not reported
Owner/Operator Fax:	Not reported
Owner/Operator Email:	Not reported

Owner/Operator Indicator:	Operator
Owner/Operator Name: JACK SCOVILLE	
Legal Status:	Private
Date Became Current:	20081231
Date Ended Current:	Not reported
Owner/Operator Address:	900 NW 4TH ST
Owner/Operator City,State,Zip:	CORVALLIS, OR 97330
Owner/Operator Telephone:	541-757-1694
Owner/Operator Telephone Ext:	Not reported
Owner/Operator Fax:	Not reported
Owner/Operator Email:	Not reported

Owner/Operator Indicator:	Operator
Owner/Operator Name: JACK SCOVILLE	
Legal Status:	Private
Date Became Current:	Not reported
Date Ended Current:	Not reported
Owner/Operator Address:	900 NW 4TH ST
Owner/Operator City,State,Zip:	CORVALLIS, OR 97330
Owner/Operator Telephone:	541-757-1694
Owner/Operator Telephone Ext:	Not reported

JACK SCOVILLE LTD (Continued) **1004769876**

Owner/Operator Fax: Not reported
Owner/Operator Email: Not reported

Owner/Operator Indicator: Owner
Owner/Operator Name: JACK SCOVILLE
Legal Status: Private
Date Became Current: 20020226
Date Ended Current: Not reported
Owner/Operator Address: 900 NW 4TH ST
Owner/Operator City,State,Zip: CORVALLIS, OR 97330
Owner/Operator Telephone: 541-757-1694
Owner/Operator Telephone Ext: Not reported
Owner/Operator Fax: Not reported
Owner/Operator Email: Not reported

Owner/Operator Indicator: Owner
Owner/Operator Name: JACK SCOVILLE
Legal Status: Private
Date Became Current: 20041231
Date Ended Current: Not reported
Owner/Operator Address: 900 NW 4TH ST
Owner/Operator City,State,Zip: CORVALLIS, OR 97330
Owner/Operator Telephone: 541-757-1694
Owner/Operator Telephone Ext: Not reported
Owner/Operator Fax: Not reported
Owner/Operator Email: Not reported

Owner/Operator Indicator: Owner
Owner/Operator Name: JACK SCOVILLE
Legal Status: Private
Date Became Current: 20061231
Date Ended Current: Not reported
Owner/Operator Address: 900 NW 4TH ST
Owner/Operator City,State,Zip: CORVALLIS, OR 97330
Owner/Operator Telephone: 541-757-1694
Owner/Operator Telephone Ext: Not reported
Owner/Operator Fax: Not reported
Owner/Operator Email: Not reported

Owner/Operator Indicator: Owner
Owner/Operator Name: JACK SCOVILLE
Legal Status: Private
Date Became Current: 20081231
Date Ended Current: Not reported
Owner/Operator Address: 900 NW 4TH ST
Owner/Operator City,State,Zip: CORVALLIS, OR 97330
Owner/Operator Telephone: 541-757-1694
Owner/Operator Telephone Ext: Not reported
Owner/Operator Fax: Not reported
Owner/Operator Email: Not reported

Historic Generators:
Receive Date: 19861121
Handler Name: AL HUTCHINSON VW MAZDA
Federal Waste Generator Description: Small Quantity Generator
State District Owner: Not reported
Large Quantity Handler of Universal Waste: Yes

JACK SCOVILLE LTD (Continued) **1004769876**

Recognized Trader Importer:	No
Recognized Trader Exporter:	No
Spent Lead Acid Battery Importer:	No
Spent Lead Acid Battery Exporter:	No
Current Record:	No
Non Storage Recycler Activity:	Not reported
Electronic Manifest Broker:	Not reported

Receive Date:	19980225
Handler Name: JACK SCOVILLE LTD	
Federal Waste Generator Description:	Conditionally Exempt Small Quantity Generator
State District Owner:	Not reported
Large Quantity Handler of Universal Waste:	Yes
Recognized Trader Importer:	No
Recognized Trader Exporter:	No
Spent Lead Acid Battery Importer:	No
Spent Lead Acid Battery Exporter:	No
Current Record:	No
Non Storage Recycler Activity:	Not reported
Electronic Manifest Broker:	Not reported

Receive Date:	19990127
Handler Name: JACK SCOVILLE LTD	
Federal Waste Generator Description:	Conditionally Exempt Small Quantity Generator
State District Owner:	Not reported
Large Quantity Handler of Universal Waste:	Yes
Recognized Trader Importer:	No
Recognized Trader Exporter:	No
Spent Lead Acid Battery Importer:	No
Spent Lead Acid Battery Exporter:	No
Current Record:	No
Non Storage Recycler Activity:	Not reported
Electronic Manifest Broker:	Not reported

Receive Date:	20000217
Handler Name: JACK SCOVILLE LTD	
Federal Waste Generator Description:	Conditionally Exempt Small Quantity Generator
State District Owner:	Not reported
Large Quantity Handler of Universal Waste:	No
Recognized Trader Importer:	No
Recognized Trader Exporter:	No
Spent Lead Acid Battery Importer:	No
Spent Lead Acid Battery Exporter:	No
Current Record:	No
Non Storage Recycler Activity:	Not reported
Electronic Manifest Broker:	Not reported

Receive Date:	20010202
Handler Name: JACK SCOVILLE LTD	
Federal Waste Generator Description:	Conditionally Exempt Small Quantity Generator
State District Owner:	Not reported
Large Quantity Handler of Universal Waste:	No
Recognized Trader Importer:	No
Recognized Trader Exporter:	No
Spent Lead Acid Battery Importer:	No
Spent Lead Acid Battery Exporter:	No
Current Record:	No

JACK SCOVILLE LTD (Continued) **1004769876**

Non Storage Recycler Activity:	Not reported
Electronic Manifest Broker:	Not reported
Receive Date:	20020226
Handler Name: JACK SCOVILLE LTD	
Federal Waste Generator Description:	Conditionally Exempt Small Quantity Generator
State District Owner:	Not reported
Large Quantity Handler of Universal Waste:	No
Recognized Trader Importer:	No
Recognized Trader Exporter:	No
Spent Lead Acid Battery Importer:	No
Spent Lead Acid Battery Exporter:	No
Current Record:	No
Non Storage Recycler Activity:	Not reported
Electronic Manifest Broker:	Not reported
Receive Date:	20030106
Handler Name: JACK SCOVILLE LTD	
Federal Waste Generator Description:	Conditionally Exempt Small Quantity Generator
State District Owner:	Not reported
Large Quantity Handler of Universal Waste:	No
Recognized Trader Importer:	No
Recognized Trader Exporter:	No
Spent Lead Acid Battery Importer:	No
Spent Lead Acid Battery Exporter:	No
Current Record:	No
Non Storage Recycler Activity:	Not reported
Electronic Manifest Broker:	Not reported
Receive Date:	20031231
Handler Name: JACK SCOVILLE LTD	
Federal Waste Generator Description:	Conditionally Exempt Small Quantity Generator
State District Owner:	Not reported
Large Quantity Handler of Universal Waste:	Yes
Recognized Trader Importer:	No
Recognized Trader Exporter:	No
Spent Lead Acid Battery Importer:	No
Spent Lead Acid Battery Exporter:	No
Current Record:	No
Non Storage Recycler Activity:	Not reported
Electronic Manifest Broker:	Not reported
Receive Date:	20041231
Handler Name: JACK SCOVILLE LTD	
Federal Waste Generator Description:	Conditionally Exempt Small Quantity Generator
State District Owner:	Not reported
Large Quantity Handler of Universal Waste:	Yes
Recognized Trader Importer:	No
Recognized Trader Exporter:	No
Spent Lead Acid Battery Importer:	No
Spent Lead Acid Battery Exporter:	No
Current Record:	No
Non Storage Recycler Activity:	Not reported
Electronic Manifest Broker:	Not reported
Receive Date:	20051231
Handler Name: JACK SCOVILLE LTD	

JACK SCOVILLE LTD (Continued) **1004769876**

Federal Waste Generator Description:	Conditionally Exempt Small Quantity Generator
State District Owner:	Not reported
Large Quantity Handler of Universal Waste:	Yes
Recognized Trader Importer:	No
Recognized Trader Exporter:	No
Spent Lead Acid Battery Importer:	No
Spent Lead Acid Battery Exporter:	No
Current Record:	No
Non Storage Recycler Activity:	Not reported
Electronic Manifest Broker:	Not reported

Receive Date:	20061231
Handler Name: JACK SCOVILLE LTD	
Federal Waste Generator Description:	Conditionally Exempt Small Quantity Generator
State District Owner:	Not reported
Large Quantity Handler of Universal Waste:	Yes
Recognized Trader Importer:	No
Recognized Trader Exporter:	No
Spent Lead Acid Battery Importer:	No
Spent Lead Acid Battery Exporter:	No
Current Record:	No
Non Storage Recycler Activity:	Not reported
Electronic Manifest Broker:	Not reported

Receive Date:	20071231
Handler Name: JACK SCOVILLE LTD	
Federal Waste Generator Description:	Conditionally Exempt Small Quantity Generator
State District Owner:	Not reported
Large Quantity Handler of Universal Waste:	No
Recognized Trader Importer:	No
Recognized Trader Exporter:	No
Spent Lead Acid Battery Importer:	No
Spent Lead Acid Battery Exporter:	No
Current Record:	No
Non Storage Recycler Activity:	Not reported
Electronic Manifest Broker:	Not reported

Receive Date:	20081231
Handler Name: JACK SCOVILLE LTD	
Federal Waste Generator Description:	Conditionally Exempt Small Quantity Generator
State District Owner:	Not reported
Large Quantity Handler of Universal Waste:	No
Recognized Trader Importer:	No
Recognized Trader Exporter:	No
Spent Lead Acid Battery Importer:	No
Spent Lead Acid Battery Exporter:	No
Current Record:	No
Non Storage Recycler Activity:	Not reported
Electronic Manifest Broker:	Not reported

Receive Date:	20091231
Handler Name: JACK SCOVILLE LTD	
Federal Waste Generator Description:	Conditionally Exempt Small Quantity Generator
State District Owner:	Not reported
Large Quantity Handler of Universal Waste:	No
Recognized Trader Importer:	No
Recognized Trader Exporter:	No

JACK SCOVILLE LTD (Continued) **1004769876**

Spent Lead Acid Battery Importer:	No
Spent Lead Acid Battery Exporter:	No
Current Record:	No
Non Storage Recycler Activity:	Not reported
Electronic Manifest Broker:	Not reported
Receive Date:	20101231
Handler Name: JACK SCOVILLE LTD	
Federal Waste Generator Description:	Conditionally Exempt Small Quantity Generator
State District Owner:	Not reported
Large Quantity Handler of Universal Waste:	No
Recognized Trader Importer:	No
Recognized Trader Exporter:	No
Spent Lead Acid Battery Importer:	No
Spent Lead Acid Battery Exporter:	No
Current Record:	Yes
Non Storage Recycler Activity:	Not reported
Electronic Manifest Broker:	Not reported

List of NAICS Codes and Descriptions:

NAICS Code:	44111
NAICS Description:	NEW CAR DEALERS

Facility Has Received Notices of Violations:

Violations:	No Violations Found

Evaluation Action Summary:

Evaluations:	No Evaluations Found

AST:

Facility ID:	037226
Name:	KIEFER NISSAN VOLVO OF CORVALLIS
Address:	900 NW 4TH ST
City,State,Zip:	CORVALLIS, OR 973306204
Substance:	USED MOTOR OIL
Reporting Quantities:	1,000-4,999
Quantity Units:	GALLONS
Physical State:	2
Storage 1:	ABOVEGROUND TANK
Storage 2:	STEEL DRUM

JACK SCOVILLE LTD (Continued) **1004769876**

Owner-Operator Name:	Not reported
Direct Site Phone:	Not reported
Report Class:	Not reported
Report Year:	Not reported
Is Poisonous Gas:	Not reported
Is Poisonous Material:	Not reported
Is Biological Hazard:	Not reported
Is Radioactive Material:	Not reported
Is Explosive:	Not reported
Status:	Inactive
Nature of Business:	Not reported
NAICS Code:	Not reported
Maximum Daily Amount Code:	Not reported
Maximum Daily Amount Code Range:	Not reported
Maximum Daily Amount Units:	Not reported
Is Solid State:	Not reported
Is Liquid State:	Not reported
Is Gaseous State:	Not reported
Is Combustible Dust:	Not reported
Is Fire Hazard:	Not reported
Is Sudden Release of Pressure Hazard:	Not reported
Is Reactive Hazard:	Not reported
Is Immediate Hazard:	Not reported
Is Delayed Hazard:	Not reported
Is Corrosive to Metal:	Not reported
Is Flammable:	Not reported
Is Gas Under Pressure:	Not reported
Is Physical HNOC:	Not reported
Is Emission of Gas With Water:	Not reported
Is Organic Peroxide:	Not reported
Is Oxidizer:	Not reported
Is Pyrophoric liquid or solid:	Not reported
Is Pyrophoric Gas:	Not reported
Is Self-Heating:	Not reported
Is Self-Reacting:	Not reported
Is Acute Toxicity:	Not reported
Is Aspiration Hazard:	Not reported
Is Carcinogenicity:	Not reported
Is Germ Cell Mutagenicity:	Not reported
Is Health HNOC:	Not reported
Is Reproductive Toxicity:	Not reported
Is Respiratory or Skin Sensitization:	Not reported
Is Serious Eye Damage or Eye Irritation:	Not reported
Is Simple Asphyxiate:	Not reported
Is Skin Corrosion or Irritation:	Not reported
Is Specific Target Organ Toxicity:	Not reported

Facility ID:	37226
Name:	KIEFER NISSAN VOLVO OF CORVALLIS
Address:	900 NW 4TH ST
City,State,Zip:	CORVALLIS, OR 973306204
Substance:	MOTOR OIL
Reporting Quantities:	Not reported
Quantity Units:	Not reported
Physical State:	Not reported
Storage 1:	Above ground tank
Storage 2:	Not reported

JACK SCOVILLE LTD (Continued) **1004769876**

Owner-Operator Name:	JOHN
Direct Site Phone:	5417531694
Report Class:	Annual
Report Year:	2017
Is Poisonous Gas:	No
Is Poisonous Material:	No
Is Biological Hazard:	No
Is Radioactive Material:	No
Is Explosive:	No
Status:	Not reported
Nature of Business:	NISSAN & VOLVO AUTO DEALERSHIP
NAICS Code:	Not reported
Maximum Daily Amount Code:	20
Maximum Daily Amount Code Range:	1,000-4,999
Maximum Daily Amount Units:	gal
Is Solid State:	No
Is Liquid State:	Yes
Is Gaseous State:	No
Is Combustible Dust:	No
Is Fire Hazard:	No
Is Sudden Release of Pressure Hazard:	No
Is Reactive Hazard:	No
Is Immediate Hazard:	No
Is Delayed Hazard:	No
Is Corrosive to Metal:	No
Is Flammable:	Yes
Is Gas Under Pressure:	No
Is Physical HNOC:	No
Is Emission of Gas With Water:	No
Is Organic Peroxide:	No
Is Oxidizer:	No
Is Pyrophoric liquid or solid:	No
Is Pyrophoric Gas:	No
Is Self-Heating:	No
Is Self-Reacting:	No
Is Acute Toxicity:	No
Is Aspiration Hazard:	No
Is Carcinogenicity:	No
Is Germ Cell Mutagenicity:	No
Is Health HNOC:	No
Is Reproductive Toxicity:	No
Is Respiratory or Skin Sensitization:	Yes
Is Serious Eye Damage or Eye Irritation:	No
Is Simple Asphyxiate:	No
Is Skin Corrosion or Irritation:	Yes
Is Specific Target Organ Toxicity:	No

Facility ID:	37226
Name:	KIEFER NISSAN VOLVO OF CORVALLIS
Address:	900 NW 4TH ST
City,State,Zip:	CORVALLIS, OR 973306204
Substance:	USED MOTOR OIL
Reporting Quantities:	Not reported
Quantity Units:	Not reported
Physical State:	Not reported
Storage 1:	Above ground tank
Storage 2:	Not reported

JACK SCOVILLE LTD (Continued) **1004769876**

Owner-Operator Name:	JOHN
Direct Site Phone:	5417531694
Report Class:	Annual
Report Year:	2017
Is Poisonous Gas:	No
Is Poisonous Material:	No
Is Biological Hazard:	No
Is Radioactive Material:	No
Is Explosive:	No
Status:	Not reported
Nature of Business:	NISSAN & VOLVO AUTO DEALERSHIP
NAICS Code:	Not reported
Maximum Daily Amount Code:	20
Maximum Daily Amount Code Range:	1,000-4,999
Maximum Daily Amount Units:	gal
Is Solid State:	No
Is Liquid State:	Yes
Is Gaseous State:	No
Is Combustible Dust:	No
Is Fire Hazard:	No
Is Sudden Release of Pressure Hazard:	No
Is Reactive Hazard:	No
Is Immediate Hazard:	No
Is Delayed Hazard:	No
Is Corrosive to Metal:	No
Is Flammable:	Yes
Is Gas Under Pressure:	No
Is Physical HNOC:	No
Is Emission of Gas With Water:	No
Is Organic Peroxide:	No
Is Oxidizer:	No
Is Pyrophoric liquid or solid:	No
Is Pyrophoric Gas:	No
Is Self-Heating:	No
Is Self-Reacting:	No
Is Acute Toxicity:	No
Is Aspiration Hazard:	No
Is Carcinogenicity:	No
Is Germ Cell Mutagenicity:	No
Is Health HNOC:	No
Is Reproductive Toxicity:	No
Is Respiratory or Skin Sensitization:	Yes
Is Serious Eye Damage or Eye Irritation:	No
Is Simple Asphyxiate:	No
Is Skin Corrosion or Irritation:	Yes
Is Specific Target Organ Toxicity:	No

Facility ID:	37226
Name:	KIEFER NISSAN VOLVO OF CORVALLIS
Address:	900 NW 4TH ST
City,State,Zip:	CORVALLIS, OR 973306204
Substance:	MOTOR OIL
Reporting Quantities:	Not reported
Quantity Units:	Not reported
Physical State:	Not reported
Storage 1:	Above ground tank
Storage 2:	Not reported

JACK SCOVILLE LTD (Continued) **1004769876**

Owner-Operator Name:	JOHN
Direct Site Phone:	5417531694
Report Class:	Annual
Report Year:	2018
Is Poisonous Gas:	No
Is Poisonous Material:	No
Is Biological Hazard:	No
Is Radioactive Material:	No
Is Explosive:	No
Status:	Not reported
Nature of Business:	NISSAN & VOLVO AUTO DEALERSHIP
NAICS Code:	Not reported
Maximum Daily Amount Code:	20
Maximum Daily Amount Code Range:	1,000-4,999
Maximum Daily Amount Units:	gal
Is Solid State:	No
Is Liquid State:	Yes
Is Gaseous State:	No
Is Combustible Dust:	No
Is Fire Hazard:	No
Is Sudden Release of Pressure Hazard:	No
Is Reactive Hazard:	No
Is Immediate Hazard:	No
Is Delayed Hazard:	No
Is Corrosive to Metal:	No
Is Flammable:	Yes
Is Gas Under Pressure:	No
Is Physical HNOC:	No
Is Emission of Gas With Water:	No
Is Organic Peroxide:	No
Is Oxidizer:	No
Is Pyrophoric liquid or solid:	No
Is Pyrophoric Gas:	No
Is Self-Heating:	No
Is Self-Reacting:	No
Is Acute Toxicity:	No
Is Aspiration Hazard:	No
Is Carcinogenicity:	No
Is Germ Cell Mutagenicity:	No
Is Health HNOC:	No
Is Reproductive Toxicity:	No
Is Respiratory or Skin Sensitization:	Yes
Is Serious Eye Damage or Eye Irritation:	No
Is Simple Asphyxiate:	No
Is Skin Corrosion or Irritation:	Yes
Is Specific Target Organ Toxicity:	No

Facility ID:	37226
Name:	KIEFER NISSAN VOLVO OF CORVALLIS
Address:	900 NW 4TH ST
City,State,Zip:	CORVALLIS, OR 973306204
Substance:	USED MOTOR OIL
Reporting Quantities:	Not reported
Quantity Units:	Not reported
Physical State:	Not reported
Storage 1:	Above ground tank
Storage 2:	Not reported

JACK SCOVILLE LTD (Continued) **1004769876**

Owner-Operator Name:	JOHN
Direct Site Phone:	5417531694
Report Class:	Annual
Report Year:	2018
Is Poisonous Gas:	No
Is Poisonous Material:	No
Is Biological Hazard:	No
Is Radioactive Material:	No
Is Explosive:	No
Status:	Not reported
Nature of Business:	NISSAN & VOLVO AUTO DEALERSHIP
NAICS Code:	Not reported
Maximum Daily Amount Code:	20
Maximum Daily Amount Code Range:	1,000-4,999
Maximum Daily Amount Units:	gal
Is Solid State:	No
Is Liquid State:	Yes
Is Gaseous State:	No
Is Combustible Dust:	No
Is Fire Hazard:	No
Is Sudden Release of Pressure Hazard:	No
Is Reactive Hazard:	No
Is Immediate Hazard:	No
Is Delayed Hazard:	No
Is Corrosive to Metal:	No
Is Flammable:	Yes
Is Gas Under Pressure:	No
Is Physical HNOC:	No
Is Emission of Gas With Water:	No
Is Organic Peroxide:	No
Is Oxidizer:	No
Is Pyrophoric liquid or solid:	No
Is Pyrophoric Gas:	No
Is Self-Heating:	No
Is Self-Reacting:	No
Is Acute Toxicity:	No
Is Aspiration Hazard:	No
Is Carcinogenicity:	No
Is Germ Cell Mutagenicity:	No
Is Health HNOC:	No
Is Reproductive Toxicity:	No
Is Respiratory or Skin Sensitization:	Yes
Is Serious Eye Damage or Eye Irritation:	No
Is Simple Asphyxiate:	No
Is Skin Corrosion or Irritation:	Yes
Is Specific Target Organ Toxicity:	No

Facility ID:	37226
Name:	KIEFER NISSAN VOLVO OF CORVALLIS
Address:	900 NW 4TH ST
City,State,Zip:	CORVALLIS, OR 973306204
Substance:	MOTOR OIL
Reporting Quantities:	Not reported
Quantity Units:	Not reported
Physical State:	Not reported
Storage 1:	Above ground tank
Storage 2:	Not reported

JACK SCOVILLE LTD (Continued) **1004769876**

Owner-Operator Name:	JOHN
Direct Site Phone:	5417531694
Report Class:	Annual
Report Year:	2019
Is Poisonous Gas:	No
Is Poisonous Material:	No
Is Biological Hazard:	No
Is Radioactive Material:	No
Is Explosive:	No
Status:	Not reported
Nature of Business:	NISSAN & VOLVO AUTO DEALERSHIP
NAICS Code:	Not reported
Maximum Daily Amount Code:	20
Maximum Daily Amount Code Range:	1,000-4,999
Maximum Daily Amount Units:	gal
Is Solid State:	No
Is Liquid State:	Yes
Is Gaseous State:	No
Is Combustible Dust:	No
Is Fire Hazard:	No
Is Sudden Release of Pressure Hazard:	No
Is Reactive Hazard:	No
Is Immediate Hazard:	No
Is Delayed Hazard:	No
Is Corrosive to Metal:	No
Is Flammable:	Yes
Is Gas Under Pressure:	No
Is Physical HNOC:	No
Is Emission of Gas With Water:	No
Is Organic Peroxide:	No
Is Oxidizer:	No
Is Pyrophoric liquid or solid:	No
Is Pyrophoric Gas:	No
Is Self-Heating:	No
Is Self-Reacting:	No
Is Acute Toxicity:	No
Is Aspiration Hazard:	No
Is Carcinogenicity:	No
Is Germ Cell Mutagenicity:	No
Is Health HNOC:	No
Is Reproductive Toxicity:	No
Is Respiratory or Skin Sensitization:	Yes
Is Serious Eye Damage or Eye Irritation:	No
Is Simple Asphyxiate:	No
Is Skin Corrosion or Irritation:	Yes
Is Specific Target Organ Toxicity:	No

Facility ID:	37226
Name:	KIEFER NISSAN VOLVO OF CORVALLIS
Address:	900 NW 4TH ST
City,State,Zip:	CORVALLIS, OR 973306204
Substance:	USED MOTOR OIL
Reporting Quantities:	Not reported
Quantity Units:	Not reported
Physical State:	Not reported
Storage 1:	Above ground tank
Storage 2:	Not reported

JACK SCOVILLE LTD (Continued) **1004769876**

Owner-Operator Name:	JOHN
Direct Site Phone:	5417531694
Report Class:	Annual
Report Year:	2019
Is Poisonous Gas:	No
Is Poisonous Material:	No
Is Biological Hazard:	No
Is Radioactive Material:	No
Is Explosive:	No
Status:	Not reported
Nature of Business:	NISSAN & VOLVO AUTO DEALERSHIP
NAICS Code:	Not reported
Maximum Daily Amount Code:	20
Maximum Daily Amount Code Range:	1,000-4,999
Maximum Daily Amount Units:	gal
Is Solid State:	No
Is Liquid State:	Yes
Is Gaseous State:	No
Is Combustible Dust:	No
Is Fire Hazard:	No
Is Sudden Release of Pressure Hazard:	No
Is Reactive Hazard:	No
Is Immediate Hazard:	No
Is Delayed Hazard:	No
Is Corrosive to Metal:	No
Is Flammable:	Yes
Is Gas Under Pressure:	No
Is Physical HNOC:	No
Is Emission of Gas With Water:	No
Is Organic Peroxide:	No
Is Oxidizer:	No
Is Pyrophoric liquid or solid:	No
Is Pyrophoric Gas:	No
Is Self-Heating:	No
Is Self-Reacting:	No
Is Acute Toxicity:	No
Is Aspiration Hazard:	No
Is Carcinogenicity:	No
Is Germ Cell Mutagenicity:	No
Is Health HNOC:	No
Is Reproductive Toxicity:	No
Is Respiratory or Skin Sensitization:	Yes
Is Serious Eye Damage or Eye Irritation:	No
Is Simple Asphyxiate:	No
Is Skin Corrosion or Irritation:	Yes
Is Specific Target Organ Toxicity:	No

Facility ID:	37226
Name:	KIEFER NISSAN VOLVO OF CORVALLIS
Address:	900 NW 4TH ST
City,State,Zip:	CORVALLIS, OR 973306204
Substance:	MOTOR OIL
Reporting Quantities:	Not reported
Quantity Units:	Not reported
Physical State:	Not reported
Storage 1:	Above ground tank
Storage 2:	Not reported

JACK SCOVILLE LTD (Continued) **1004769876**

Owner-Operator Name:	JOHN
Direct Site Phone:	5417531694
Report Class:	Annual
Report Year:	2020
Is Poisonous Gas:	No
Is Poisonous Material:	No
Is Biological Hazard:	No
Is Radioactive Material:	No
Is Explosive:	No
Status:	Not reported
Nature of Business:	NISSAN & VOLVO AUTO DEALERSHIP
NAICS Code:	Not reported
Maximum Daily Amount Code:	20
Maximum Daily Amount Code Range:	1,000-4,999
Maximum Daily Amount Units:	gal
Is Solid State:	No
Is Liquid State:	Yes
Is Gaseous State:	No
Is Combustible Dust:	No
Is Fire Hazard:	No
Is Sudden Release of Pressure Hazard:	No
Is Reactive Hazard:	No
Is Immediate Hazard:	No
Is Delayed Hazard:	No
Is Corrosive to Metal:	No
Is Flammable:	Yes
Is Gas Under Pressure:	No
Is Physical HNOC:	No
Is Emission of Gas With Water:	No
Is Organic Peroxide:	No
Is Oxidizer:	No
Is Pyrophoric liquid or solid:	No
Is Pyrophoric Gas:	No
Is Self-Heating:	No
Is Self-Reacting:	No
Is Acute Toxicity:	No
Is Aspiration Hazard:	No
Is Carcinogenicity:	No
Is Germ Cell Mutagenicity:	No
Is Health HNOC:	No
Is Reproductive Toxicity:	No
Is Respiratory or Skin Sensitization:	Yes
Is Serious Eye Damage or Eye Irritation:	No
Is Simple Asphyxiate:	No
Is Skin Corrosion or Irritation:	Yes
Is Specific Target Organ Toxicity:	No

Facility ID:	37226
Name:	KIEFER NISSAN VOLVO OF CORVALLIS
Address:	900 NW 4TH ST
City,State,Zip:	CORVALLIS, OR 973306204
Substance:	USED MOTOR OIL
Reporting Quantities:	Not reported
Quantity Units:	Not reported
Physical State:	Not reported
Storage 1:	Above ground tank
Storage 2:	Not reported

JACK SCOVILLE LTD (Continued) **1004769876**

Owner-Operator Name:	JOHN
Direct Site Phone:	5417531694
Report Class:	Annual
Report Year:	2020
Is Poisonous Gas:	No
Is Poisonous Material:	No
Is Biological Hazard:	No
Is Radioactive Material:	No
Is Explosive:	No
Status:	Not reported
Nature of Business:	NISSAN & VOLVO AUTO DEALERSHIP
NAICS Code:	Not reported
Maximum Daily Amount Code:	20
Maximum Daily Amount Code Range:	1,000-4,999
Maximum Daily Amount Units:	gal
Is Solid State:	No
Is Liquid State:	Yes
Is Gaseous State:	No
Is Combustible Dust:	No
Is Fire Hazard:	No
Is Sudden Release of Pressure Hazard:	No
Is Reactive Hazard:	No
Is Immediate Hazard:	No
Is Delayed Hazard:	No
Is Corrosive to Metal:	No
Is Flammable:	Yes
Is Gas Under Pressure:	No
Is Physical HNOC:	No
Is Emission of Gas With Water:	No
Is Organic Peroxide:	No
Is Oxidizer:	No
Is Pyrophoric liquid or solid:	No
Is Pyrophoric Gas:	No
Is Self-Heating:	No
Is Self-Reacting:	No
Is Acute Toxicity:	No
Is Aspiration Hazard:	No
Is Carcinogenicity:	No
Is Germ Cell Mutagenicity:	No
Is Health HNOC:	No
Is Reproductive Toxicity:	No
Is Respiratory or Skin Sensitization:	Yes
Is Serious Eye Damage or Eye Irritation:	No
Is Simple Asphyxiate:	No
Is Skin Corrosion or Irritation:	Yes
Is Specific Target Organ Toxicity:	No

Facility ID:	37226
Name:	KIEFER NISSAN VOLVO OF CORVALLIS
Address:	900 NW 4TH ST
City,State,Zip:	CORVALLIS, OR 973306204
Substance:	MOTOR OIL
Reporting Quantities:	Not reported
Quantity Units:	Not reported
Physical State:	Not reported
Storage 1:	Above ground tank
Storage 2:	Not reported

JACK SCOVILLE LTD (Continued) **1004769876**

Owner-Operator Name:	JOHN
Direct Site Phone:	5417531694
Report Class:	Annual
Report Year:	2022
Is Poisonous Gas:	No
Is Poisonous Material:	No
Is Biological Hazard:	No
Is Radioactive Material:	No
Is Explosive:	No
Status:	ACTIVE
Nature of Business:	General Automotive Repair
NAICS Code:	811111
Maximum Daily Amount Code:	20
Maximum Daily Amount Code Range:	1,000-4,999
Maximum Daily Amount Units:	gal
Is Solid State:	No
Is Liquid State:	Yes
Is Gaseous State:	No
Is Combustible Dust:	No
Is Fire Hazard:	No
Is Sudden Release of Pressure Hazard:	No
Is Reactive Hazard:	No
Is Immediate Hazard:	No
Is Delayed Hazard:	No
Is Corrosive to Metal:	No
Is Flammable:	Yes
Is Gas Under Pressure:	No
Is Physical HNOC:	No
Is Emission of Gas With Water:	No
Is Organic Peroxide:	No
Is Oxidizer:	No
Is Pyrophoric liquid or solid:	No
Is Pyrophoric Gas:	No
Is Self-Heating:	No
Is Self-Reacting:	No
Is Acute Toxicity:	No
Is Aspiration Hazard:	No
Is Carcinogenicity:	No
Is Germ Cell Mutagenicity:	No
Is Health HNOC:	No
Is Reproductive Toxicity:	No
Is Respiratory or Skin Sensitization:	Yes
Is Serious Eye Damage or Eye Irritation:	No
Is Simple Asphyxiate:	No
Is Skin Corrosion or Irritation:	Yes
Is Specific Target Organ Toxicity:	No

Facility ID:	37226
Name:	KIEFER NISSAN VOLVO OF CORVALLIS
Address:	900 NW 4TH ST
City,State,Zip:	CORVALLIS, OR 973306204
Substance:	USED MOTOR OIL
Reporting Quantities:	Not reported
Quantity Units:	Not reported
Physical State:	Not reported
Storage 1:	Above ground tank
Storage 2:	Not reported

JACK SCOVILLE LTD (Continued) **1004769876**

Owner-Operator Name:	JOHN
Direct Site Phone:	5417531694
Report Class:	Annual
Report Year:	2022
Is Poisonous Gas:	No
Is Poisonous Material:	No
Is Biological Hazard:	No
Is Radioactive Material:	No
Is Explosive:	No
Status:	ACTIVE
Nature of Business:	General Automotive Repair
NAICS Code:	811111
Maximum Daily Amount Code:	20
Maximum Daily Amount Code Range:	1,000-4,999
Maximum Daily Amount Units:	gal
Is Solid State:	No
Is Liquid State:	Yes
Is Gaseous State:	No
Is Combustible Dust:	No
Is Fire Hazard:	No
Is Sudden Release of Pressure Hazard:	No
Is Reactive Hazard:	No
Is Immediate Hazard:	No
Is Delayed Hazard:	No
Is Corrosive to Metal:	No
Is Flammable:	Yes
Is Gas Under Pressure:	No
Is Physical HNOC:	No
Is Emission of Gas With Water:	No
Is Organic Peroxide:	No
Is Oxidizer:	No
Is Pyrophoric liquid or solid:	No
Is Pyrophoric Gas:	No
Is Self-Heating:	No
Is Self-Reacting:	No
Is Acute Toxicity:	No
Is Aspiration Hazard:	No
Is Carcinogenicity:	No
Is Germ Cell Mutagenicity:	No
Is Health HNOC:	No
Is Reproductive Toxicity:	No
Is Respiratory or Skin Sensitization:	Yes
Is Serious Eye Damage or Eye Irritation:	No
Is Simple Asphyxiate:	No
Is Skin Corrosion or Irritation:	Yes
Is Specific Target Organ Toxicity:	No

Click this hyperlink while viewing on your computer to access
3 additional OR AST: record(s) in the EDR Site Report.

FINDS:
Registry ID: 110004780782

Click Here for FRS Facility Detail Report:

Environmental Interest/Information System:
The Resource Conservation and Recovery Act Information System

JACK SCOVILLE LTD (Continued) **1004769876**

(RCRAInfo) is EPA's comprehensive information system in support of the Resource Conservation and Recovery Act (RCRA) of 1976 and the Hazardous and Solid Waste Amendments (HSWA) of 1984. It tracks many types of information about generators, transporters, treaters, storers, and disposers of hazardous waste.
The Oregon Department of Environmental Quality (DEQ) is a regulatory agency tasked with protecting the quality of Oregon's environment. DEQ uses a combination of technical assistance, inspections, and permitting to help public and private facilities and citizens understand and comply with state and federal environmental regulations.

Click this hyperlink while viewing on your computer to access additional FINDS: detail in the EDR Site Report.

ECHO:

Envid:	1004769876
Registry ID:	110004780782
DFR URL:	http://echo.epa.gov/detailed-facility-report?fid=110004780782
Name:	JACK SCOVILLE LTD
Address:	900 NW 4TH ST
City,State,Zip:	CORVALLIS, OR 97330

HSIS:

Name:	KIEFER NISSAN VOLVO OF CORVALLIS
Address:	900 NW 4TH ST
City,State,Zip:	CORVALLIS, OR 973306204
Facility ID:	037226
Department Or Division Of Company:	Not reported
Chemical Is Extremely Hazardous Substance (EHS:	N
Contains 112R:	N
Facility Has Written Emergency Plan:	Y
NAICS Code 1:	441110
NAICS Desc 1:	NEW CAR DEALERS
NAICS Code 2:	811111
NAICS Desc 2:	GENERAL AUTOMOTIVE REPAIR
Manager Name:	JOHN KIEFER
Business Phone:	5417531694
Mailing Address:	900 NW 4TH ST
Mailing City:	CORVALLIS
Mailing State:	OR
Mailing Zip:	973306204
No. of Employees:	27
Day Phone:	5417531694
Placard:	N
Fire Dept Code:	0076
FD:	CORVALLIS FIRE DEPT
Sprinkler System:	N
Emergency Contact:	KRAIG LUTHER
Emergency Procedure:	SERVICE WRITE UP
Business Type:	NISSAN & VOLVO AUTO DEALERSHIP
Facility Type:	Not reported
Department:	Not reported
Status:	Not reported
Latitude:	Not reported
Longitude:	Not reported
Status TRI:	Not reported

JACK SCOVILLE LTD (Continued) **1004769876**

Status RMP:	Not reported
Status PSM:	Not reported
Status CR2K:	Not reported
Status 302:	Not reported
Owner Name:	Not reported
Last Reported ID:	Not reported
Case Number:	Not reported
Chemical Name:	Not reported
EHS Name:	Not reported
Is Pure:	Not reported
Is Mix:	Not reported
Is EHS:	Not reported
Mixture Component:	Not reported
Maximum Daily Amount Code:	Not reported
Maximum Daily Amount Unit:	Not reported
Chemical Added Date:	Not reported
Is Chem PSM:	Not reported
Is Chem 112R:	Not reported
Is Chem 302:	Not reported
Is Pesticide:	Not reported
Is Fertilizer:	Not reported
Physical State:	Not reported
UNNA Number:	Not reported
NFPA Health:	Not reported
NFPA Flammability:	Not reported
NFPA Reactivity:	Not reported
NFPA Special Notice:	Not reported
Hazards:	Not reported
Number of Days Onsite:	Not reported
Year:	Not reported

Case Number:	64742547
Chemical Name:	MOTOR OIL
EHS Name:	Not reported
Is Pure:	No
Is Mix:	Yes
Is EHS:	Not reported
Mixture Component:	Not reported
Maximum Daily Amount Code:	20
Maximum Daily Amount Unit:	gal
Chemical Added Date:	06/30/2016
Is Chem PSM:	No
Is Chem 112R:	No
Is Chem 302:	No
Is Pesticide:	No
Is Fertilizer:	No
Physical State:	Liquid
UNNA Number:	N/A
NFPA Health:	1
NFPA Flammability:	2
NFPA Reactivity:	0
NFPA Special Notice:	N/A
Hazards:	Health Respiratory, Health SkinCorrosion, Physical Combustive
Number of Days Onsite:	365
Year:	2018

Case Number:	N/A

JACK SCOVILLE LTD (Continued) **1004769876**

Chemical Name:	USED MOTOR OIL
EHS Name:	Not reported
Is Pure:	No
Is Mix:	Yes
Is EHS:	Not reported
Mixture Component:	Not reported
Maximum Daily Amount Code:	20
Maximum Daily Amount Unit:	gal
Chemical Added Date:	06/30/2016
Is Chem PSM:	No
Is Chem 112R:	No
Is Chem 302:	No
Is Pesticide:	No
Is Fertilizer:	No
Physical State:	Liquid
UNNA Number:	N/A
NFPA Health:	0
NFPA Flammability:	0
NFPA Reactivity:	0
NFPA Special Notice:	N/A
Hazards:	Health Respiratory, Health SkinCorrosion, Physical Combustive
Number of Days Onsite:	365
Year:	2018

Chemical:

Chemical Name:	MOTOR OIL
Physical Description:	LIQUID
Case Number:	64742547
Facility Id:	037226
Physical State Of The Substance:	2
Average Amount Possessed During The Year Code:	10
Maximum Amount Possessed During The Year Code:	11
Applicable Unit Of Measure Code:	2
Description Of The Unit Of Measure:	GALLONS
Type Code:	D
Description:	STEEL DRUM
Type Code:	C
Temperature Description:	TANK INSIDE BUILDING
Pressure of Code:	1
Pressure Description:	NORMAL PRESSURE
Pressure of Code:	1
Pressure Description:	NORMAL PRESSURE
Temperature Description:	NORMAL TEMPERATURE
Temperature of The Hazardous Substance Code:	4
Temperature Description:	NORMAL TEMPERATURE
Temperature of The Hazardous Substance Code:	4
Days Hazardous Substance On Site During Year:	365
Is The Substance Protected A Trade Secret:	False
Description Of The Max Qnty Code:	500-999
Description Of The Avg Qnty Code:	200-499
Most Hazardous Ingridient:	PETROLEUM HYDROCARBONS
United Nations/north America 4 Digit Class Number:	0000
Hazard Rank:	2
EHS Ingredient:	Not reported
Substance Pure:	False
Substance Mix:	True
First Hazardous Class Code For Chemical:	Combustible Material

JACK SCOVILLE LTD (Continued) **1004769876**

Second Hazardous Class Code For Chemical:	Chronic Health Hazard
Third Hazardous Class Code For Chemical:	Not reported
Hazard Class 1 Of The Chemical:	4.5
Hazard Class 2 Of The Chemical:	6.4
Hazard Class 3 Of The Chemical:	Not reported

Additional Chemical:

Chemical Is A Toxic 313 Chemical:	Not reported
EPA Pesticide Registration Number:	Not reported
Contains 112R:	Not reported
Contains EHS:	Not reported
Fertilizer:	N
Pesticide:	N
Contains 313:	Not reported

Chemical Name:	USED MOTOR OIL
Physical Description:	LIQUID
Case Number:	000000
Facility Id:	037226
Physical State Of The Substance:	2
Average Amount Possessed During The Year Code:	04
Maximum Amount Possessed During The Year Code:	20
Applicable Unit Of Measure Code:	2
Description Of The Unit Of Measure:	GALLONS
Type Code:	A
Description:	ABOVEGROUND TANK
Type Code:	D
Temperature Description:	STEEL DRUM
Pressure of Code:	1
Pressure Description:	NORMAL PRESSURE
Pressure of Code:	1
Pressure Description:	NORMAL PRESSURE
Temperature Description:	NORMAL TEMPERATURE
Temperature of The Hazardous Substance Code:	4
Temperature Description:	NORMAL TEMPERATURE
Temperature of The Hazardous Substance Code:	4
Days Hazardous Substance On Site During Year:	365
Is The Substance Protected A Trade Secret:	False
Description Of The Max Qnty Code:	1,000-4,999
Description Of The Avg Qnty Code:	50-199
Most Hazardous Ingridient:	PETROLEUM HYDROCARBONS
United Nations/north America 4 Digit Class Number:	0000
Hazard Rank:	2
EHS Ingredient:	NONE LISTED ON MSDS
Substance Pure:	False
Substance Mix:	True
First Hazardous Class Code For Chemical:	Combustible Material
Second Hazardous Class Code For Chemical:	Chronic Health Hazard
Third Hazardous Class Code For Chemical:	Not reported
Hazard Class 1 Of The Chemical:	4.5
Hazard Class 2 Of The Chemical:	6.4
Hazard Class 3 Of The Chemical:	Not reported

Additional Chemical:

Chemical Is A Toxic 313 Chemical:	Not reported
EPA Pesticide Registration Number:	Not reported
Contains 112R:	Not reported

JACK SCOVILLE LTD (Continued) **1004769876**

Contains EHS:	N
Fertilizer:	Not reported
Pesticide:	Not reported
Contains 313:	Not reported

Chemical Name:	LEAD ACID BATTERIES
Physical Description:	SOLID
Case Number:	Not reported
Facility Id:	037226
Physical State Of The Substance:	1
Average Amount Possessed During The Year Code:	11
Maximum Amount Possessed During The Year Code:	20
Applicable Unit Of Measure Code:	1
Description Of The Unit Of Measure:	POUNDS
Type Code:	R
Description:	OTHER
Type Code:	Not reported
Temperature Description:	Not reported
Pressure of Code:	1
Pressure Description:	NORMAL PRESSURE
Pressure of Code:	Not reported
Pressure Description:	Not reported
Temperature Description:	NORMAL TEMPERATURE
Temperature of The Hazardous Substance Code:	4
Temperature Description:	Not reported
Temperature of The Hazardous Substance Code:	Not reported
Days Hazardous Substance On Site During Year:	365
Is The Substance Protected A Trade Secret:	False
Description Of The Max Qnty Code:	1,000-4,999
Description Of The Avg Qnty Code:	500-999
Most Hazardous Ingridient:	SULFURIC ACID
United Nations/north America 4 Digit Class Number:	2794
Hazard Rank:	4
EHS Ingredient:	SULFURIC ACID
Substance Pure:	False
Substance Mix:	True
First Hazardous Class Code For Chemical:	Acute Health Hazard
Second Hazardous Class Code For Chemical:	Corrosive Material
Third Hazardous Class Code For Chemical:	Chronic Health Hazard
Hazard Class 1 Of The Chemical:	6.3
Hazard Class 2 Of The Chemical:	8.0
Hazard Class 3 Of The Chemical:	6.4

OR MANIFEST:

Manifest Year:	Manifest Year - 2007
EPA Id:	ORD027621473
Inactive Status:	Not reported
Organization Name:	Not reported
Contact Name:	Dr Mitchell Wang
Contact Telephone Number:	(503) 393-0980
Mailing Address:	3787 River Rd N Ste A
Mailing City/State/Zip:	Keizer, OR 97303

B6 **AL HUTCHINSON VW/MAZDA** **OR RGA LUST** **S115353359**
Target Property **900 NW 4TH ST** **N/A**
CORVALLIS, OR

Site 3 of 4 in cluster B

Actual: 220 ft.
Focus Map: 6

RGA LUST:

2012	AL HUTCHINSON VW/MAZDA	900 NW 4TH ST
2011	AL HUTCHINSON VW/MAZDA	900 NW 4TH ST
2010	AL HUTCHINSON VW/MAZDA	900 NW 4TH ST
2009	AL HUTCHINSON VW/MAZDA	900 NW 4TH ST
2008	AL HUTCHINSON VW/MAZDA	900 NW 4TH ST
2007	AL HUTCHINSON VW/MAZDA	900 NW 4TH ST
2006	AL HUTCHINSON VW/MAZDA	900 NW 4TH ST
2005	AL HUTCHINSON VW/MAZDA	900 NW 4TH ST
2004	AL HUTCHINSON VW/MAZDA	900 NW 4TH ST
2003	AL HUTCHINSON VW/MAZDA	900 NW 4TH ST
2002	AL HUTCHINSON VW/MAZDA	900 NW 4TH ST

B7 **AL HUTCHINSON VW/MAZDA** **UST FINDER** **1028647035**
Target Property **900 NW 4TH ST** **UST FINDER RELEASE** **N/A**
CORVALLIS, OR 97330

Site 4 of 4 in cluster B

Actual: 220 ft.
Focus Map: 6

UST FINDER:

Object ID:	698413
Facility ID:	OR73
Name:	AL HUTCHINSON VW/MAZDA
Address:	900 NW 4TH ST
City,State,Zip:	CORVALLIS, OR 97330
Address Match Type:	PointAddress
Open USTs:	0
Closed USTs:	2
TOS USTs:	0
Population 1500ft:	562
Private Wells 1500ft:	0
Within 100yr Floodplain:	No
Land Use:	Developed, High Intensity
Within SPA:	Yes
SPA PWS Facility ID:	OR4100003_11797
SPA Water Type:	SW - Surface Water
SPA Facility Type:	IN - Intake
SPA HUC12:	170900030609
Within WHPA:	No
WHPA PWS Facility ID:	Not reported
WHPA Water Type:	Not reported
WHPA Facility Type:	Not reported
WHPA HUC12:	Not reported
Facility Status:	Closed UST(s)

AL HUTCHINSON VW/MAZDA (Continued) **1028647035**

Date of Last Inspection:	Not reported
EPA Region:	10
Tribe:	Not reported
Coordinate Source:	Geocode
X Coord:	-123.258031142
Y Coord:	44.572395258
Latitude:	44.5723952575739
Longitude:	-123.258031141872

UST FINDER:

Object ID:	1543131
Facility ID:	OR73
Tank ID:	OR73_2
Tank Status:	Closed
Installation Date:	1966/03/06 16:00:01+00
Removal Date:	2001/04/27 15:59:59+00
Tank Capacity:	500
Substances:	Used Oil
Tank Wall Type:	Not reported

Object ID:	1543132
Facility ID:	OR73
Tank ID:	OR73_1
Tank Status:	Closed
Installation Date:	1966/03/06 16:00:01+00
Removal Date:	2001/04/27 15:59:59+00
Tank Capacity:	1000
Substances:	Gasoline
Tank Wall Type:	Not reported

UST FINDER RELEASE:

Object ID:	332696
Facility ID:	Not reported
Lust ID:	OR24-89-4056
Name:	AL HUTCHINSON VW/MAZDA
Address:	900 NW 4TH ST
City,State,Zip:	CORVALLIS, OR 97330
Address Match Type:	PointAddress
Reported Date:	1989/06/14 16:00:00+00
Status:	No Further Action
Substance:	Not reported
Population within 1500ft:	563
Domestic Wells within 1500ft:	0
Land Use:	Developed, High Intensity
Within SPA:	Yes
SPA PWS Facility ID:	OR4100003_11797
SPA Water Type:	SW - SurRELEASEe Water
SPA Facility Type:	IN - Intake
SPA HUC12:	170900030609
Within WHPA:	No
WHPA PWS Facility ID:	Not reported
WHPA Water Type:	Not reported
WHPA Facility Type:	Not reported
WHPA HUC12:	Not reported
Within 100yr Floodplain:	No
Tribe:	Not reported

AL HUTCHINSON VW/MAZDA (Continued) **1028647035**

EPA Region:	10
NFA Letter 1:	Not reported
NFA Letter 2:	Not reported
NFA Letter 3:	Not reported
NFA Letter 4:	Not reported
Closed With Residual Contaminate:	Not reported
Coordinate Source:	Geocode
X Coord:	-123.25803
Y Coord:	44.5724000000001
Latitude:	44.5724
Longitude:	-123.25803

---

8 **OR HAZMAT** **S106165128**
Target Property **650 NW 4TH ST & HWY 99W** **N/A**
CORVALLIS, OR 97330

Actual: 224 ft.

Focus Map: 6

HAZMAT:

Name:	Not reported
Address:	650 NW 4TH ST & HWY 99W
City,State,Zip:	CORVALLIS, OR 97330
Responsble Party:	Not reported
RP Company:	AAMCO TRNASMISSION
RP Address:	805 NW 5TH ST
RP City,St,Zip:	CORVALLIS, OR 97330
Facility ID:	940082
OERS Number:	Not reported
Dept Rsp:	CORVALLIS FIRE DEPT
Narrative:	Not reported
Property Loss:	Not reported
Amount Released:	Not reported
Service County:	Not reported
Service Name:	Not reported
Incident Type:	Not reported
Civilian Casualty Activity:	Not reported
Chemical Name:	Not reported
Hazmat Area Affected:	Not reported
Hazmat Area Evacuated:	Not reported
Hazmat Container Type:	Not reported
Hazmat Physical State Released:	Not reported
Hazmat Released Into:	Not reported
Hazmat Released Volume Units:	Not reported
Hazmat Released Weight Units:	Not reported
Hazmat Released From:	Not reported
Hazmat Area Affected Measurement:	Not reported
Hazmat No. of People Evacuated:	Not reported
Hazmat No of Buildings Evacuated:	Not reported
Incident Content Loss:	Not reported
Civilian Casualty Patient Disposition:	Not reported
Incident Mixed Use Property:	Not reported
Location Type:	Not reported
Incident Aid Given Or Received:	Not reported
Incident AID Received from FDID:	Not reported
Incident Aided Department FDID:	Not reported
Person Involved Business Name:	Not reported
Person Involved First Name:	Not reported
Person Involved Last Name:	Not reported
Person Involved Type:	Not reported
Person Involved Phone Number:	Not reported

(Continued) **S106165128**

Person Involved Primary Language:	Not reported
Hazmat Evacuated Measurement:	Not reported
Hazmat Story of Release:	Not reported
Remark:	Not reported
Incident District:	CORVALLIS FIRE DEPT
Date Added:	01/01/1985
Unit:	Not reported
Agency Phone:	5417576471
Osfm Incident Report Number:	940082
Dept. Responding:	CORVALLIS FIRE DEPT
Person Making Report:	JIM DAY
Title:	CAPTAIN
Agency:	CORVALLIS FIRE DEPT
Phone:	5417576471
Date Of Incident:	05/24/1994
Call Time:	11:02:00 AM
In Route:	12:00:00 AM
Arrival:	11:02:00 AM
Depart Scene:	12:00:00 AM
Back In Quarters:	12:00:00 AM
In Service:	11:46:00 AM
Dist Of Incident:	CORVALLIS FIRE DEPT
Were State Resources Used?:	False
Was Oers Notified?:	False
Oers Number:	Not reported
Team Number:	Not reported
Agency Report Number:	94-1325
Unit:	Not reported
Highway:	Not reported
Mile Post:	Not reported
Scene Type:	Public Road
Area Type:	Commercial
Responsible Party(Ies):	Not reported
Company:	AAMCO TRNASMISSION
Respcontact:	Not reported
Address:	805 NW 5TH ST
Resp City:	CORVALLIS
Resp State:	OR
Resp ZipCode:	97330
Phone:	5417571223
Resp Phone2:	Not reported
Weather:	1
Temperature:	0
Wind Speed:	1
Wind Direction:	Not reported
Were Haz Materials Released?:	True
Operation Performed:	Normal Operation
Cause:	Unknown
Vehicle And Cargo:	0
Fixed Property:	200
Total Loss:	$200.00
Hazmat Population Density:	Not reported
HazMat Actions Taken - Description:	Not reported
Hazmat Factors Contributing To Release:	Not reported
Hazmat DOT Hazard Classification:	Not reported
Hazmat CAS Number:	Not reported
Hazardous Materials Release:	Not reported

(Continued) **S106165128**

Fire Incident Type: Not reported
Property Use: Not reported
Latitude: Not reported
Longitude: Not reported
Hazmat Disposition: Not reported

Chemical:
Chemical Info: 2738
Chemical Id: 21894
Incident Id: 940082
Chemical Name: PETROLEUM HYDROCARBONS
UNNA: Not reported
Amount At Risk: 1
Amount Released: 1
Amount Measured: 2
Biological: False
Radiological: False

Chemical Id: 21894
Chemical Name: PETROLEUM HYDROCARBONS
Hazardous Ingredient: PETROLEUM HYDROCARBONS
Hazardous Class 1: 4.5
Hazardous Class 2: Not reported
Hazardous Rank: 2
Case Number: 64742547
UNNA Number: 1270
EPA Pest Reg: Not reported
EHA Chem: N
PSM Chem: N
CAA 112R Chem: N

Method:
Method Used Id: 1920
Incident Id: 940082
Identity Method: 6

Method Used Id: 7624
Incident Id: 940082
Identity Method: 3

Released:
Release Behavior Id: 4245
Incident Id: 940082
Behavior: 4

Release Behavior Id: 7570
Incident Id: 940082
Behavior: 10

Narrative:
Narrative Id: 4679
Incident Id: 940082
Incident Narrative: A FARM TRUCK (PICKUP) WAS BEING TEST DRIVEN BY AAMCO TRANSMISSION SERVICE TECHNICIAN. TECHNICIAN STOPPED AT STOP SIGN AND MADE A FAST START INTO A RIGHT TURN CAUSING THE ONE GALLON CAN TO FALL AND RELEASE CONTENTS ONTO ROADWAY. PRODUCT WAS IDENTIFIED BY CONTAINER

(Continued) **S106165128**

LABEL AND AN MSDS WAS OBTAIN FROM ANOTHER SOURCE. CORVALLIS FIRE SECURED THE SCENE, IDENTIFIED THE HAZARD AND OBTAINED ASSISTANCE FROM CORVALLIS PUBLIC WORK TO CLEAN-UP SPILL AND CORVALLIS POLICE TO MANAGE TRAFFIC CONTROL. ABSORBANT WAS SPREAD OVER SPILL (RICE HULL ASN) AND ABSORBANT WAS SWEPT UP USING A STREET SWEEPER. PRODUCT IS USED AS A LIVESTOCK MARKING LIQUID WITH MINIMAL HEALTH HAZARDS AND DISPOSED OF AS NON-HAZARDOUS LANDFILL WASTE.

Incident Date: 5/24/1994

---

9 **CARQUEST AUTO PARTS 3346** **OR HSIS** **S123273193**
Target **532 NW 3RD ST** **N/A**
Property **CORVALLIS, OR 97330**

Actual: **226 ft.**

Focus Map: **6**

HSIS:

Name:	CARQUEST AUTO PARTS 3346
Address:	532 NW 3RD ST
City,State,Zip:	CORVALLIS, OR 97330
Facility ID:	123238
Department Or Division Of Company:	Not reported
Chemical Is Extremely Hazardous Substance (EHS:	Not reported
Contains 112R:	Not reported
Facility Has Written Emergency Plan:	Not reported
NAICS Code 1:	Not reported
NAICS Desc 1:	Not reported
NAICS Code 2:	Not reported
NAICS Desc 2:	Not reported
Manager Name:	Not reported
Business Phone:	Not reported
Mailing Address:	Not reported
Mailing City:	Not reported
Mailing State:	Not reported
Mailing Zip:	Not reported
No. of Employees:	Not reported
Day Phone:	Not reported
Placard:	Not reported
Fire Dept Code:	Not reported
FD:	CORVALLIS FD
Sprinkler System:	Not reported
Emergency Contact:	Not reported
Emergency Procedure:	Not reported
Business Type:	Not reported
Facility Type:	Private
Department:	Not reported
Status:	ACTIVE
Latitude:	44.5688
Longitude:	-123.259
Status TRI:	Active
Status RMP:	Active
Status PSM:	Active
Status CR2K:	Inactive
Status 302:	Active
Owner Name:	Micah Thompson
Last Reported ID:	50686
Case Number:	N/A
Chemical Name:	WASTE LEAD ACID BATTERIES
EHS Name:	SULFURIC ACID
Is Pure:	No

CARQUEST AUTO PARTS 3346 (Continued) **S123273193**

Is Mix:	Yes
Is EHS:	Not reported
Mixture Component:	SULFURIC ACID
Maximum Daily Amount Code:	20
Maximum Daily Amount Unit:	lbs
Chemical Added Date:	01/02/2019
Is Chem PSM:	No
Is Chem 112R:	No
Is Chem 302:	No
Is Pesticide:	No
Is Fertilizer:	No
Physical State:	Solid
UNNA Number:	2794
NFPA Health:	0
NFPA Flammability:	0
NFPA Reactivity:	0
NFPA Special Notice:	N/A
Hazards:	Health HNOC, Physical HNOC
Number of Days Onsite:	365
Year:	2019

Case Number:	N/A
Chemical Name:	WASTE LEAD ACID BATTERIES
EHS Name:	SULFURIC ACID
Is Pure:	No
Is Mix:	Yes
Is EHS:	Not reported
Mixture Component:	SULFURIC ACID
Maximum Daily Amount Code:	20
Maximum Daily Amount Unit:	lbs
Chemical Added Date:	01/02/2019
Is Chem PSM:	No
Is Chem 112R:	No
Is Chem 302:	No
Is Pesticide:	No
Is Fertilizer:	No
Physical State:	Solid
UNNA Number:	2794
NFPA Health:	0
NFPA Flammability:	0
NFPA Reactivity:	0
NFPA Special Notice:	N/A
Hazards:	Health HNOC, Physical HNOC
Number of Days Onsite:	365
Year:	2021

Case Number:	N/A
Chemical Name:	WASTE LEAD ACID BATTERIES
EHS Name:	SULFURIC ACID
Is Pure:	No
Is Mix:	Yes
Is EHS:	Not reported
Mixture Component:	SULFURIC ACID
Maximum Daily Amount Code:	20
Maximum Daily Amount Unit:	lbs
Chemical Added Date:	01/02/2019
Is Chem PSM:	No

CARQUEST AUTO PARTS 3346 (Continued) **S123273193**

Is Chem 112R:	No
Is Chem 302:	No
Is Pesticide:	No
Is Fertilizer:	No
Physical State:	Solid
UNNA Number:	2794
NFPA Health:	0
NFPA Flammability:	0
NFPA Reactivity:	0
NFPA Special Notice:	N/A
Hazards:	Health HNOC, Physical HNOC
Number of Days Onsite:	365
Year:	2021
Case Number:	N/A
Chemical Name:	Not reported
EHS Name:	SULFURIC ACID
Is Pure:	No
Is Mix:	Yes
Is EHS:	Not reported
Mixture Component:	SULFURIC ACID
Maximum Daily Amount Code:	20
Maximum Daily Amount Unit:	lbs
Chemical Added Date:	01/02/2019
Is Chem PSM:	No
Is Chem 112R:	No
Is Chem 302:	No
Is Pesticide:	No
Is Fertilizer:	No
Physical State:	Solid
UNNA Number:	2794
NFPA Health:	0
NFPA Flammability:	0
NFPA Reactivity:	0
NFPA Special Notice:	N/A
Hazards:	Health HNOC, Physical HNOC
Number of Days Onsite:	365
Year:	2022
Case Number:	N/A
Chemical Name:	Not reported
EHS Name:	SULFURIC ACID
Is Pure:	No
Is Mix:	Yes
Is EHS:	Not reported
Mixture Component:	SULFURIC ACID
Maximum Daily Amount Code:	20
Maximum Daily Amount Unit:	lbs
Chemical Added Date:	01/02/2019
Is Chem PSM:	No
Is Chem 112R:	No
Is Chem 302:	No
Is Pesticide:	No
Is Fertilizer:	No
Physical State:	Solid
UNNA Number:	2794
NFPA Health:	0

CARQUEST AUTO PARTS 3346 (Continued) **S123273193**

NFPA Flammability:	0
NFPA Reactivity:	0
NFPA Special Notice:	N/A
Hazards:	Health HNOC, Physical HNOC
Number of Days Onsite:	365
Year:	2022
Case Number:	N/A
Chemical Name:	WASTE LEAD ACID BATTERIES
EHS Name:	SULFURIC ACID
Is Pure:	No
Is Mix:	Yes
Is EHS:	Not reported
Mixture Component:	SULFURIC ACID
Maximum Daily Amount Code:	20
Maximum Daily Amount Unit:	lbs
Chemical Added Date:	01/02/2019
Is Chem PSM:	No
Is Chem 112R:	No
Is Chem 302:	No
Is Pesticide:	No
Is Fertilizer:	No
Physical State:	Solid
UNNA Number:	2794
NFPA Health:	0
NFPA Flammability:	0
NFPA Reactivity:	0
NFPA Special Notice:	N/A
Hazards:	Health HNOC, Physical HNOC
Number of Days Onsite:	365
Year:	2018

C10 **AHLERS, TOM** **OR RGA LUST** **S115353303**
Target **512 NW 4TH ST** **N/A**
Property **CORVALLIS, OR**

Site 1 of 4 in cluster C

Actual: **226 ft.**

Focus Map: **6**

RGA LUST:

2011	AHLERS, TOM	512 NW 4TH ST
2010	AHLERS, TOM	512 NW 4TH ST
2009	AHLERS, TOM	512 NW 4TH ST
2008	AHLERS, TOM	512 NW 4TH ST
2007	AHLERS, TOM	512 NW 4TH ST
2006	AHLERS, TOM	512 NW 4TH ST
2005	AHLERS, TOM	512 NW 4TH ST

C11 **AHLERS, TOM** **FINDS** **1011948024**
Target **512 NW 4TH ST** **N/A**
Property **CORVALLIS, OR 97330**

Site 2 of 4 in cluster C

Actual: FINDS:
226 ft. Registry ID: 110037724807

Focus Map:
6 Click Here for FRS Facility Detail Report:

Environmental Interest/Information System:
The Oregon Department of Environmental Quality (DEQ) is a regulatory agency tasked with protecting the quality of Oregon's environment. DEQ uses a combination of technical assistance, inspections, and permitting to help public and private facilities and citizens understand and comply with state and federal environmental regulations.

Click this hyperlink while viewing on your computer to access additional FINDS: detail in the EDR Site Report.

C12 **HEATING OIL TANK** **OR RGA LUST** **S115391088**
Target **512 NW 4TH ST** **N/A**
Property **CORVALLIS, OR**

Site 3 of 4 in cluster C

Actual: RGA LUST:
226 ft. 2012 HEATING OIL TANK 512 NW 4TH ST

Focus Map:
6

C13 **HEATING OIL TANK** **OR LUST** **S106856379**
Target **512 NW 4TH ST** **OR LUST HOT** **N/A**
Property **CORVALLIS, OR 97330**

Site 4 of 4 in cluster C

Actual: LUST:
226 ft. Name: HEATING OIL TANK
Address: 512 NW 4TH ST
Focus Map: City,State,Zip: CORVALLIS, OR 97330
6 Region: Western Region
Facility ID: 02-05-0185
Cleanup Received Date: 02/07/2005
Cleanup Start Date: 02/08/2005
Cleanup Complete Date: 06/06/2007
Decode for Region: West Region

LUST HOT:
Log Number: 02-05-0185
Facility ID: Not reported
Name: HEATING OIL TANK
Address: 512 NW 4TH ST
City,State,Zip: CORVALLIS, OR 97330

HEATING OIL TANK (Continued) **S106856379**

URL: http://www.deq.state.or.us/Webdocs/Forms/Output/FPController.ashx?SourceId=02-05-0185&SourceIdType=12

D14 **HEATING OIL TANK** **OR LUST** **S106474941**
Target **442 NW 3RD ST** **OR LUST HOT** **N/A**
Property **CORVALLIS, OR 97330**

Site 1 of 5 in cluster D

Actual: **227 ft.**
Focus Map: **6**

LUST:

Name:	HEATING OIL TANK
Address:	442 NW 3RD ST
City,State,Zip:	CORVALLIS, OR 97330
Region:	Western Region
Facility ID:	02-04-1401
Cleanup Received Date:	07/15/2004
Cleanup Start Date:	07/19/2004
Cleanup Complete Date:	**06/08/2007**
Decode for Region:	**West Region**

LUST HOT:

Log Number:	02-04-1401
Facility ID:	Not reported
Name:	HEATING OIL TANK
Address:	442 NW 3RD ST
City,State,Zip:	CORVALLIS, OR 97330
URL:	http://www.deq.state.or.us/Webdocs/Forms/Output/FPController.ashx?SourceId=02-04-1401&SourceIdType=12

D15 **LENOR HAWKS** **OR RGA LUST** **S115406503**
Target **442 NW 3RD ST** **N/A**
Property **CORVALLIS, OR**

Site 2 of 5 in cluster D

Actual: **227 ft.**
Focus Map: **6**

RGA LUST:

2011	LENOR HAWKS	442 NW 3RD ST
2010	LENOR HAWKS	442 NW 3RD ST
2009	LENOR HAWKS	442 NW 3RD ST
2008	LENOR HAWKS	442 NW 3RD ST
2007	LENOR HAWKS	442 NW 3RD ST
2006	LENOR HAWKS	442 NW 3RD ST
2005	LENOR HAWKS	442 NW 3RD ST
2004	LENOR HAWKS	442 NW 3RD ST

D16 **HEATING OIL TANK** **OR RGA LUST** **S115389057**
Target **442 NW 3RD ST** **N/A**
Property **CORVALLIS, OR**

Site 3 of 5 in cluster D

Actual: RGA LUST:
227 ft.

2012	HEATING OIL TANK	442 NW 3RD ST

Focus Map:
6

D17 **LENOR HAWKS** **FINDS** **1011951104**
Target **442 NW 3RD ST** **N/A**
Property **CORVALLIS, OR 97330**

Site 4 of 5 in cluster D

Actual: FINDS:
227 ft. Registry ID: 110037754445

Focus Map:
6 Click Here for FRS Facility Detail Report:

Environmental Interest/Information System:
The Oregon Department of Environmental Quality (DEQ) is a regulatory agency tasked with protecting the quality of Oregon's environment. DEQ uses a combination of technical assistance, inspections, and permitting to help public and private facilities and citizens understand and comply with state and federal environmental regulations.

Click this hyperlink while viewing on your computer to access additional FINDS: detail in the EDR Site Report.

E18 **UNOCAL 4202** **FINDS** **1006868982**
Target **FOURTH & HARRISON** **N/A**
Property **CORVALLIS, OR 97330**

Site 1 of 15 in cluster E

Actual: FINDS:
231 ft. Registry ID: 110014319344

Focus Map:
6 Click Here for FRS Facility Detail Report:

Environmental Interest/Information System:
The Oregon Department of Environmental Quality (DEQ) is a regulatory agency tasked with protecting the quality of Oregon's environment. DEQ uses a combination of technical assistance, inspections, and permitting to help public and private facilities and citizens understand and comply with state and federal environmental regulations.

Click this hyperlink while viewing on your computer to access additional FINDS: detail in the EDR Site Report.

E19 **UNOCAL 4202** **UST FINDER RELEASE** **1029124280**
Target **4TH & HARRISON** **N/A**
Property **CORVALLIS, OR 97330**

Site 2 of 15 in cluster E

Actual: **230 ft.**
Focus Map: **6**

UST FINDER RELEASE:

Object ID:	332672
Facility ID:	Not reported
Lust ID:	OR30-11-0595
Name:	UNOCAL 4202
Address:	4TH & HARRISON
City,State,Zip:	CORVALLIS, OR 97330
Address Match Type:	StreetInt
Reported Date:	2011/06/01 15:59:59+00
Status:	Open
Substance:	Not reported
Population within 1500ft:	1075
Domestic Wells within 1500ft:	1
Land Use:	Developed, High Intensity
Within SPA:	Yes
SPA PWS Facility ID:	OR4100003_11797
SPA Water Type:	SW - SurRELEASEe Water
SPA Facility Type:	IN - Intake
SPA HUC12:	170900030609
Within WHPA:	No
WHPA PWS Facility ID:	Not reported
WHPA Water Type:	Not reported
WHPA Facility Type:	Not reported
WHPA HUC12:	Not reported
Within 100yr Floodplain:	No
Tribe:	Not reported
EPA Region:	10
NFA Letter 1:	Not reported
NFA Letter 2:	Not reported
NFA Letter 3:	Not reported
NFA Letter 4:	Not reported
Closed With Residual Contaminate:	Not reported
Coordinate Source:	Geocode
X Coord:	-123.26046
Y Coord:	44.5675600000001
Latitude:	44.56756
Longitude:	-123.260459999999

E20 **UNOCAL 4202** **OR LUST** **S103248514**
Target **4TH & HARRISON** **N/A**
Property **CORVALLIS, OR 97330**

Site 3 of 15 in cluster E

Actual: **230 ft.**
Focus Map: **6**

LUST:

Name:	UNOCAL 4202
Address:	4TH & HARRISON
City,State,Zip:	CORVALLIS, OR 97330
Region:	Western Region
Facility ID:	02-87-4002
Cleanup Received Date:	11/03/1987
Cleanup Start Date:	06/01/1988
Cleanup Complete Date:	**08/07/1998**
Decode for Region:	**West Region**

E21 **UNOCAL 4202** **OR RGA LUST** **S115424649**
Target Property **FOURTH & HARRISON** **N/A**
CORVALLIS, OR

Site 4 of 15 in cluster E

Actual: 230 ft.
Focus Map: 6

RGA LUST:

2012	UNOCAL 4202	FOURTH & HARRISON
2011	UNOCAL 4202	FOURTH & HARRISON
2010	UNOCAL 4202	FOURTH & HARRISON
2009	UNOCAL 4202	FOURTH & HARRISON
2008	UNOCAL 4202	FOURTH & HARRISON
2007	UNOCAL 4202	FOURTH & HARRISON
2006	UNOCAL 4202	FOURTH & HARRISON
2005	UNOCAL 4202	FOURTH & HARRISON
2004	UNOCAL 4202	FOURTH & HARRISON
2003	UNOCAL 4202	FOURTH & HARRISON
2002	UNOCAL 4202	FOURTH & HARRISON

E22 **OR HAZMAT** **S101952329**
Target Property **NW 4TH ST & HARRISON AVE** **N/A**
CORVALLIS, OR 97330

Site 5 of 15 in cluster E

Actual: 230 ft.
Focus Map: 6

HAZMAT:

Name:	Not reported
Address:	NW 4TH ST & HARRISON AVE
City,State,Zip:	CORVALLIS, OR 97330
Responsble Party:	UNKNOWN
RP Company:	Not reported
RP Address:	Not reported
RP City,St,Zip:	Not reported
Facility ID:	910361
OERS Number:	Not reported
Dept Rsp:	CORVALLIS FIRE DEPT
Narrative:	Not reported
Property Loss:	Not reported
Amount Released:	Not reported
Service County:	Not reported
Service Name:	Not reported
Incident Type:	Not reported
Civilian Casualty Activity:	Not reported
Chemical Name:	Not reported
Hazmat Area Affected:	Not reported
Hazmat Area Evacuated:	Not reported
Hazmat Container Type:	Not reported
Hazmat Physical State Released:	Not reported
Hazmat Released Into:	Not reported
Hazmat Released Volume Units:	Not reported

(Continued) **S101952329**

Hazmat Released Weight Units:	Not reported
Hazmat Released From:	Not reported
Hazmat Area Affected Measurement:	Not reported
Hazmat No. of People Evacuated:	Not reported
Hazmat No of Buildings Evacuated:	Not reported
Incident Content Loss:	Not reported
Civilian Casualty Patient Disposition:	Not reported
Incident Mixed Use Property:	Not reported
Location Type:	Not reported
Incident Aid Given Or Received:	Not reported
Incident AID Received from FDID:	Not reported
Incident Aided Department FDID:	Not reported
Person Involved Business Name:	Not reported
Person Involved First Name:	Not reported
Person Involved Last Name:	Not reported
Person Involved Type:	Not reported
Person Involved Phone Number:	Not reported
Person Involved Primary Language:	Not reported
Hazmat Evacuated Measurement:	Not reported
Hazmat Story of Release:	Not reported
Remark:	Not reported
Incident District:	CORVALLIS FIRE DEPT
Date Added:	01/01/1985
Unit:	Not reported
Agency Phone:	5417576938
Osfm Incident Report Number:	910361
Dept. Responding:	CORVALLIS FIRE DEPT
Person Making Report:	JIM DAY
Title:	CAPTAIN
Agency:	CORVALLIS FIRE DEPT
Phone:	5417576938
Date Of Incident:	09/21/1991
Call Time:	7:53:00 AM
In Route:	12:00:00 AM
Arrival:	7:58:00 AM
Depart Scene:	12:00:00 AM
Back In Quarters:	12:00:00 AM
In Service:	8:49:00 AM
Dist Of Incident:	CORVALLIS FIRE DEPT
Were State Resources Used?:	False
Was Oers Notified?:	False
Oers Number:	Not reported
Team Number:	Not reported
Agency Report Number:	91-2129
Unit:	Not reported
Highway:	Not reported
Mile Post:	Not reported
Scene Type:	Public Road
Area Type:	Not reported
Responsible Party(Ies):	UNKNOWN
Company:	Not reported
Respcontact:	Not reported
Address:	Not reported
Resp City:	Not reported
Resp State:	Not reported
Resp ZipCode:	Not reported
Phone:	Not reported

(Continued) **S101952329**

Resp Phone2:	Not reported
Weather:	1
Temperature:	4
Wind Speed:	3
Wind Direction:	NW
Were Haz Materials Released?:	True
Operation Performed:	In Route
Cause:	Motor Vehicle Accident
Vehicle And Cargo:	0
Fixed Property:	0
Total Loss:	$0.00
Hazmat Population Density:	Not reported
HazMat Actions Taken - Description:	Not reported
Hazmat Factors Contributing To Release:	Not reported
Hazmat DOT Hazard Classification:	Not reported
Hazmat CAS Number:	Not reported
Hazardous Materials Release:	Not reported
Fire Incident Type:	Not reported
Property Use:	Not reported
Latitude:	Not reported
Longitude:	Not reported
Hazmat Disposition:	Not reported

Chemical:

Chemical Info:	6080
Chemical Id:	35430
Incident Id:	910361
Chemical Name:	UNKNOWN CHEMICAL
UNNA:	Not reported
Amount At Risk:	0
Amount Released:	0
Amount Measured:	0
Biological:	False
Radiological:	False

Chemical Id:	35430
Chemical Name:	UNKNOWN CHEMICAL
Hazardous Ingredient:	UNKNOWN CHEMICAL
Hazardous Class 1:	9.0
Hazardous Class 2:	Not reported
Hazardous Rank:	2
Case Number:	Not reported
UNNA Number:	Not reported
EPA Pest Reg:	Not reported
EHA Chem:	Not reported
PSM Chem:	Not reported
CAA 112R Chem:	Not reported

Method:

Method Used Id:	1540
Incident Id:	910361
Identity Method:	6

Released:

Release Behavior Id:	7243
Incident Id:	910361
Behavior:	10

(Continued) **S101952329**

Narrative:
Narrative Id: 3538
Incident Id: 910361
Incident Narrative: RECEIVED REPORT OF SPILL ON ROAD FROM DRIVER WHO LOST CONTROL OF VEHICLE IN INTERSECTION WHERE SPILL AREA WAS. UNABLE TO IDENTIFY THE LIQUID. PUBLIC WORKS CREW PERFORMED CLEAN UP.
(OSFM NOTE: THE FOLLOWING INFORMATION IS FROM THE ATTACHED FIRE RE PORT)
911 NOTIFIED BY DRIVER OF VEHICLE THAT LOST CONTROL AND SPUN AROUND 360 DEGREES IN INTERSECTION WHILE TURNING S. FROM HARRISON ON TO 4TH ST. 131 RESPONDED, ISOLATED SPILL AREA WITH TRAFFIC CONES, REQUESTED PUB. WORKS TO RESPOND WITH ABSORBANT AND STREET SWEEPER. STATE HWY DIV NOTIFIED VIA 911.
UNKNOWN LIQUID OBSERVATION: WAS NOT VOITILE, NO ODOR, NON FLAMMABLE ; NOT ATTACHING ASPHALT, NON CORROSIVE; VISCOSITY OF WATER, WATER BASED; SLIGHT GREEN/BROWN TINT NON-IRIDESCENT & NO SHEEN, NON PETROLEUM, HYDROCARBON OR GLYCOL BASED; NOT NOTICEABLEY SLIPPERY WHEN DRIED; CORN HUSK FOUND IN GUTTER.
CAPT FOSTER RELIEVED BY CAPT DAY AT 0830. PUBLIC WORKS RESPONDED W ITH 3 PEOPLE - SPREAD ABSORBANT, SWEPT & PICKED UP EXCESS WITH STREET SWEEPER. 131 TURNED SCENE OVER TO PW. BEST GUESS - LEAKAGE FROM FARM VEHICLE HAULING SILAGE OR CORN.
Incident Date: 9/21/1991

E23 **CORVALLIS CITY OF** **OR HSIS** **S111248515**
Target **400 NW HARRISON** **N/A**
Property **CORVALLIS, OR 97330**

Site 6 of 15 in cluster E

Actual: **230 ft.**

Focus Map: **6**

HSIS:

Name:	CORVALLIS CITY OF
Address:	400 NW HARRISON
City,State,Zip:	CORVALLIS, OR 97330
Facility ID:	022387
Department Or Division Of Company:	FIRE STATION 1
Chemical Is Extremely Hazardous Substance (EHS:	N
Contains 112R:	N
Facility Has Written Emergency Plan:	Y
NAICS Code 1:	922160
NAICS Desc 1:	FIRE PROTECTION
NAICS Code 2:	000000
NAICS Desc 2:	Not reported
Manager Name:	ROY EMERY
Business Phone:	5417666961
Mailing Address:	400 NW HARRISON
Mailing City:	CORVALLIS
Mailing State:	OR
Mailing Zip:	97330
No. of Employees:	23
Day Phone:	5417666470
Placard:	N
Fire Dept Code:	0076

CORVALLIS CITY OF (Continued) **S111248515**

FD:	CORVALLIS FIRE DEPT
Sprinkler System:	Y
Emergency Contact:	BATTALION CHEIF- SHIFT COMMANDER
Emergency Procedure:	BC OFFICE
Business Type:	FIRE DEPT
Facility Type:	Not reported
Department:	Not reported
Status:	Not reported
Latitude:	Not reported
Longitude:	Not reported
Status TRI:	Not reported
Status RMP:	Not reported
Status PSM:	Not reported
Status CR2K:	Not reported
Status 302:	Not reported
Owner Name:	Not reported
Last Reported ID:	Not reported
Case Number:	Not reported
Chemical Name:	Not reported
EHS Name:	Not reported
Is Pure:	Not reported
Is Mix:	Not reported
Is EHS:	Not reported
Mixture Component:	Not reported
Maximum Daily Amount Code:	Not reported
Maximum Daily Amount Unit:	Not reported
Chemical Added Date:	Not reported
Is Chem PSM:	Not reported
Is Chem 112R:	Not reported
Is Chem 302:	Not reported
Is Pesticide:	Not reported
Is Fertilizer:	Not reported
Physical State:	Not reported
UNNA Number:	Not reported
NFPA Health:	Not reported
NFPA Flammability:	Not reported
NFPA Reactivity:	Not reported
NFPA Special Notice:	Not reported
Hazards:	Not reported
Number of Days Onsite:	Not reported
Year:	Not reported

Chemical:

Chemical Name:	OXYGEN MEDICAL
Physical Description:	GAS
Case Number:	7782447
Facility Id:	022387
Physical State Of The Substance:	3
Average Amount Possessed During The Year Code:	11
Maximum Amount Possessed During The Year Code:	11
Applicable Unit Of Measure Code:	3
Description Of The Unit Of Measure:	CUBIC FEET
Type Code:	L
Description:	CYLINDER
Type Code:	Not reported
Temperature Description:	Not reported
Pressure of Code:	2

CORVALLIS CITY OF (Continued) **S111248515**

Pressure Description:	GREATER THAN NORMAL PRESSURE
Pressure of Code:	Not reported
Pressure Description:	Not reported
Temperature Description:	NORMAL TEMPERATURE
Temperature of The Hazardous Substance Code:	4
Temperature Description:	Not reported
Temperature of The Hazardous Substance Code:	Not reported
Days Hazardous Substance On Site During Year:	365
Is The Substance Protected A Trade Secret:	False
Description Of The Max Qnty Code:	500-999
Description Of The Avg Qnty Code:	500-999
Most Hazardous Ingridient:	OXYGEN
United Nations/north America 4 Digit Class Number:	1072
Hazard Rank:	2
EHS Ingredient:	Not reported
Substance Pure:	True
Substance Mix:	False
First Hazardous Class Code For Chemical:	Non-flammable Gas
Second Hazardous Class Code For Chemical:	Oxidizers
Third Hazardous Class Code For Chemical:	Not reported
Hazard Class 1 Of The Chemical:	2.2
Hazard Class 2 Of The Chemical:	5.1
Hazard Class 3 Of The Chemical:	Not reported

Additional Chemical:

Chemical Is A Toxic 313 Chemical:	Not reported
EPA Pesticide Registration Number:	Not reported
Contains 112R:	Not reported
Contains EHS:	Not reported
Fertilizer:	N
Pesticide:	N
Contains 313:	Not reported

Chemical Name:	SELECT SORB OIL ABSORBENT
Physical Description:	SOLID
Case Number:	61790532
Facility Id:	022387
Physical State Of The Substance:	1
Average Amount Possessed During The Year Code:	11
Maximum Amount Possessed During The Year Code:	11
Applicable Unit Of Measure Code:	1
Description Of The Unit Of Measure:	POUNDS
Type Code:	J
Description:	BAG
Type Code:	Not reported
Temperature Description:	Not reported
Pressure of Code:	1
Pressure Description:	NORMAL PRESSURE
Pressure of Code:	Not reported
Pressure Description:	Not reported
Temperature Description:	NORMAL TEMPERATURE
Temperature of The Hazardous Substance Code:	4
Temperature Description:	Not reported
Temperature of The Hazardous Substance Code:	Not reported
Days Hazardous Substance On Site During Year:	365
Is The Substance Protected A Trade Secret:	False
Description Of The Max Qnty Code:	500-999

CORVALLIS CITY OF (Continued) **S111248515**

Description Of The Avg Qnty Code:	500-999
Most Hazardous Ingridient:	DIATOMACEOUS EARTH
United Nations/north America 4 Digit Class Number:	0000
Hazard Rank:	2
EHS Ingredient:	Not reported
Substance Pure:	False
Substance Mix:	True
First Hazardous Class Code For Chemical:	Chronic Health Hazard
Second Hazardous Class Code For Chemical:	Not reported
Third Hazardous Class Code For Chemical:	Not reported
Hazard Class 1 Of The Chemical:	6.4
Hazard Class 2 Of The Chemical:	Not reported
Hazard Class 3 Of The Chemical:	Not reported

Additional Chemical:

Chemical Is A Toxic 313 Chemical:	N
EPA Pesticide Registration Number:	Not reported
Contains 112R:	N
Contains EHS:	N
Fertilizer:	N
Pesticide:	N
Contains 313:	N

Chemical Name:	COMPRESSED AIR
Physical Description:	GAS
Case Number:	7727379
Facility Id:	022387
Physical State Of The Substance:	3
Average Amount Possessed During The Year Code:	20
Maximum Amount Possessed During The Year Code:	20
Applicable Unit Of Measure Code:	3
Description Of The Unit Of Measure:	CUBIC FEET
Type Code:	L
Description:	CYLINDER
Type Code:	Not reported
Temperature Description:	Not reported
Pressure of Code:	2
Pressure Description:	GREATER THAN NORMAL PRESSURE
Pressure of Code:	Not reported
Pressure Description:	Not reported
Temperature Description:	NORMAL TEMPERATURE
Temperature of The Hazardous Substance Code:	4
Temperature Description:	Not reported
Temperature of The Hazardous Substance Code:	Not reported
Days Hazardous Substance On Site During Year:	365
Is The Substance Protected A Trade Secret:	False
Description Of The Max Qnty Code:	1,000-4,999
Description Of The Avg Qnty Code:	1,000-4,999
Most Hazardous Ingridient:	NITROGEN
United Nations/north America 4 Digit Class Number:	1002
Hazard Rank:	2
EHS Ingredient:	Not reported
Substance Pure:	False
Substance Mix:	True
First Hazardous Class Code For Chemical:	Non-flammable Gas
Second Hazardous Class Code For Chemical:	Not reported
Third Hazardous Class Code For Chemical:	Not reported

CORVALLIS CITY OF (Continued) **S111248515**

Hazard Class 1 Of The Chemical:	2.2
Hazard Class 2 Of The Chemical:	Not reported
Hazard Class 3 Of The Chemical:	Not reported
Additional Chemical:	
Chemical Is A Toxic 313 Chemical:	N
EPA Pesticide Registration Number:	Not reported
Contains 112R:	N
Contains EHS:	N
Fertilizer:	N
Pesticide:	N
Contains 313:	N

E24 **CORVALLIS CITY OF** **OR HSIS** **S125831776**
Target **400 NW HARRISON BLVD NW** **N/A**
Property **CORVALLIS, OR 97330**

Site 7 of 15 in cluster E

Actual: **230 ft.**
Focus Map: **6**

HSIS:

Name:	CORVALLIS CITY OF
Address:	400 NW HARRISON BLVD NW
City,State,Zip:	CORVALLIS, OR 97330
Facility ID:	022387
Department Or Division Of Company:	Not reported
Chemical Is Extremely Hazardous Substance (EHS:	Not reported
Contains 112R:	Not reported
Facility Has Written Emergency Plan:	Not reported
NAICS Code 1:	Not reported
NAICS Desc 1:	Not reported
NAICS Code 2:	Not reported
NAICS Desc 2:	Not reported
Manager Name:	Not reported
Business Phone:	Not reported
Mailing Address:	Not reported
Mailing City:	Not reported
Mailing State:	Not reported
Mailing Zip:	Not reported
No. of Employees:	Not reported
Day Phone:	Not reported
Placard:	Not reported
Fire Dept Code:	Not reported
FD:	CORVALLIS FD
Sprinkler System:	Not reported
Emergency Contact:	Not reported
Emergency Procedure:	Not reported
Business Type:	Not reported
Facility Type:	Government
Department:	Not reported
Status:	ACTIVE
Latitude:	44.5675
Longitude:	-123.261
Status TRI:	Active
Status RMP:	Active
Status PSM:	Active
Status CR2K:	Inactive
Status 302:	Active

CORVALLIS CITY OF (Continued) **S125831776**

Owner Name:	ROY EMERY
Last Reported ID:	47987
Case Number:	7782447
Chemical Name:	OXYGEN MEDICAL
EHS Name:	Not reported
Is Pure:	Yes
Is Mix:	No
Is EHS:	Not reported
Mixture Component:	Not reported
Maximum Daily Amount Code:	20
Maximum Daily Amount Unit:	cuft
Chemical Added Date:	06/08/2017
Is Chem PSM:	No
Is Chem 112R:	No
Is Chem 302:	No
Is Pesticide:	No
Is Fertilizer:	No
Physical State:	Gas
UNNA Number:	1072
NFPA Health:	Not reported
NFPA Flammability:	Not reported
NFPA Reactivity:	Not reported
NFPA Special Notice:	Not reported
Hazards:	Physical Flammable, Physical Oxidizer
Number of Days Onsite:	365
Year:	2019

Case Number:	61790532
Chemical Name:	SELECT SORB OIL ABSORBENT
EHS Name:	Not reported
Is Pure:	No
Is Mix:	Yes
Is EHS:	Not reported
Mixture Component:	Not reported
Maximum Daily Amount Code:	11
Maximum Daily Amount Unit:	lbs
Chemical Added Date:	06/08/2017
Is Chem PSM:	No
Is Chem 112R:	No
Is Chem 302:	No
Is Pesticide:	No
Is Fertilizer:	No
Physical State:	Solid
UNNA Number:	0
NFPA Health:	1
NFPA Flammability:	0
NFPA Reactivity:	0
NFPA Special Notice:	Not reported
Hazards:	Physical HNOC
Number of Days Onsite:	365
Year:	2019

Case Number:	7727379
Chemical Name:	COMPRESSED AIR
EHS Name:	Not reported
Is Pure:	No
Is Mix:	Yes

CORVALLIS CITY OF (Continued) **S125831776**

Is EHS:	Not reported
Mixture Component:	Not reported
Maximum Daily Amount Code:	20
Maximum Daily Amount Unit:	cuft
Chemical Added Date:	06/08/2017
Is Chem PSM:	No
Is Chem 112R:	No
Is Chem 302:	No
Is Pesticide:	No
Is Fertilizer:	No
Physical State:	Gas
UNNA Number:	1002
NFPA Health:	0
NFPA Flammability:	0
NFPA Reactivity:	0
NFPA Special Notice:	Not reported
Hazards:	Physical Flammable
Number of Days Onsite:	365
Year:	2019
Case Number:	N/A
Chemical Name:	COMPRESSED AIR
EHS Name:	Not reported
Is Pure:	No
Is Mix:	Yes
Is EHS:	Not reported
Mixture Component:	OXYGEN
Maximum Daily Amount Code:	20
Maximum Daily Amount Unit:	cuft
Chemical Added Date:	06/08/2017
Is Chem PSM:	No
Is Chem 112R:	No
Is Chem 302:	No
Is Pesticide:	No
Is Fertilizer:	No
Physical State:	Gas
UNNA Number:	1002
NFPA Health:	0
NFPA Flammability:	0
NFPA Reactivity:	0
NFPA Special Notice:	N/A
Hazards:	Physical Flammable
Number of Days Onsite:	365
Year:	2021
Case Number:	N/A
Chemical Name:	COMPRESSED AIR
EHS Name:	Not reported
Is Pure:	No
Is Mix:	Yes
Is EHS:	Not reported
Mixture Component:	NITROGEN
Maximum Daily Amount Code:	20
Maximum Daily Amount Unit:	cuft
Chemical Added Date:	06/08/2017
Is Chem PSM:	No
Is Chem 112R:	No

CORVALLIS CITY OF (Continued) **S125831776**

Is Chem 302:	No
Is Pesticide:	No
Is Fertilizer:	No
Physical State:	Gas
UNNA Number:	1002
NFPA Health:	0
NFPA Flammability:	0
NFPA Reactivity:	0
NFPA Special Notice:	N/A
Hazards:	Physical Flammable
Number of Days Onsite:	365
Year:	2021

Case Number:	8031183
Chemical Name:	SELECT SORB OIL ABSORBENT
EHS Name:	Not reported
Is Pure:	Yes
Is Mix:	No
Is EHS:	Not reported
Mixture Component:	Not reported
Maximum Daily Amount Code:	11
Maximum Daily Amount Unit:	lbs
Chemical Added Date:	06/08/2017
Is Chem PSM:	No
Is Chem 112R:	No
Is Chem 302:	No
Is Pesticide:	No
Is Fertilizer:	No
Physical State:	Solid
UNNA Number:	Not reported
NFPA Health:	0
NFPA Flammability:	0
NFPA Reactivity:	0
NFPA Special Notice:	N/A
Hazards:	Physical HNOC
Number of Days Onsite:	365
Year:	2021

Case Number:	7782447
Chemical Name:	MEDICAL OXYGEN
EHS Name:	Not reported
Is Pure:	Yes
Is Mix:	No
Is EHS:	Not reported
Mixture Component:	Not reported
Maximum Daily Amount Code:	20
Maximum Daily Amount Unit:	cuft
Chemical Added Date:	06/08/2017
Is Chem PSM:	No
Is Chem 112R:	No
Is Chem 302:	No
Is Pesticide:	No
Is Fertilizer:	No
Physical State:	Gas
UNNA Number:	1072
NFPA Health:	0
NFPA Flammability:	0

CORVALLIS CITY OF (Continued) **S125831776**

NFPA Reactivity:	0
NFPA Special Notice:	OX
Hazards:	Physical Flammable, Physical Oxidizer
Number of Days Onsite:	365
Year:	2021

F25 **OR HAZMAT** **S105523864**
Target Property **NW 3RD & HARRISON** **N/A**
CORVALLIS, OR 97330

Site 1 of 6 in cluster F

Actual: **228 ft.**

Focus Map: **6**

HAZMAT:

Name:	Not reported
Address:	NW 3RD & HARRISON
City,State,Zip:	CORVALLIS, OR 97330
Responsble Party:	UNKNOWN (NONE GIVEN)
RP Company:	Not reported
RP Address:	NONE GIVEN
RP City,St,Zip:	Not reported
Facility ID:	880391
OERS Number:	Not reported
Dept Rsp:	CORVALLIS FIRE DEPT
Narrative:	Not reported
Property Loss:	Not reported
Amount Released:	Not reported
Service County:	Not reported
Service Name:	Not reported
Incident Type:	Not reported
Civilian Casualty Activity:	Not reported
Chemical Name:	Not reported
Hazmat Area Affected:	Not reported
Hazmat Area Evacuated:	Not reported
Hazmat Container Type:	Not reported
Hazmat Physical State Released:	Not reported
Hazmat Released Into:	Not reported
Hazmat Released Volume Units:	Not reported
Hazmat Released Weight Units:	Not reported
Hazmat Released From:	Not reported
Hazmat Area Affected Measurement:	Not reported
Hazmat No. of People Evacuated:	Not reported
Hazmat No of Buildings Evacuated:	Not reported
Incident Content Loss:	Not reported
Civilian Casualty Patient Disposition:	Not reported
Incident Mixed Use Property:	Not reported
Location Type:	Not reported
Incident Aid Given Or Received:	Not reported
Incident AID Received from FDID:	Not reported
Incident Aided Department FDID:	Not reported
Person Involved Business Name:	Not reported
Person Involved First Name:	Not reported
Person Involved Last Name:	Not reported
Person Involved Type:	Not reported
Person Involved Phone Number:	Not reported
Person Involved Primary Language:	Not reported
Hazmat Evacuated Measurement:	Not reported
Hazmat Story of Release:	Not reported
Remark:	Not reported

(Continued) **S105523864**

Incident District:	CORVALLIS FIRE DEPT
Date Added:	01/01/1985
Unit:	Not reported
Agency Phone:	5037576961
Osfm Incident Report Number:	880391
Dept. Responding:	CORVALLIS FIRE DEPT
Person Making Report:	STEPHEN G ALBRICH
Title:	CAPTAIN
Agency:	CORVALLIS FIRE DEPT
Phone:	5037576961
Date Of Incident:	06/18/1988
Call Time:	11:03:00 PM
In Route:	12:00:00 AM
Arrival:	11:08:00 PM
Depart Scene:	12:00:00 AM
Back In Quarters:	12:00:00 AM
In Service:	1:09:00 AM
Dist Of Incident:	CORVALLIS FIRE DEPT
Were State Resources Used?:	False
Was Oers Notified?:	False
Oers Number:	Not reported
Team Number:	Not reported
Agency Report Number:	Not reported
Unit:	Not reported
Highway:	Not reported
Mile Post:	Not reported
Scene Type:	Public Road
Area Type:	Commercial
Responsible Party(Ies):	UNKNOWN (NONE GIVEN)
Company:	Not reported
Respcontact:	Not reported
Address:	NONE GIVEN
Resp City:	Not reported
Resp State:	Not reported
Resp ZipCode:	Not reported
Phone:	Not reported
Resp Phone2:	Not reported
Weather:	1
Temperature:	0
Wind Speed:	0
Wind Direction:	Not reported
Were Haz Materials Released?:	True
Operation Performed:	In Route
Cause:	Unknown
Vehicle And Cargo:	0
Fixed Property:	0
Total Loss:	$0.00
Hazmat Population Density:	Not reported
HazMat Actions Taken - Description:	Not reported
Hazmat Factors Contributing To Release:	Not reported
Hazmat DOT Hazard Classification:	Not reported
Hazmat CAS Number:	Not reported
Hazardous Materials Release:	Not reported
Fire Incident Type:	Not reported
Property Use:	Not reported
Latitude:	Not reported
Longitude:	Not reported

(Continued) **S105523864**

Hazmat Disposition: Not reported

Chemical:
Chemical Info: 2659
Chemical Id: 20555
Incident Id: 880391
Chemical Name: OIL
UNNA: Not reported
Amount At Risk: 55
Amount Released: 55
Amount Measured: 2
Biological: False
Radiological: False

Chemical Id: 20555
Chemical Name: OIL
Hazardous Ingredient: PETROLEUM HYDROCARBON
Hazardous Class 1: 4.5
Hazardous Class 2: Not reported
Hazardous Rank: 2
Case Number: 90622585
UNNA Number: 1270
EPA Pest Reg: Not reported
EHA Chem: N
PSM Chem: N
CAA 112R Chem: N

Method:
Method Used Id: 7635
Incident Id: 880391
Identity Method: 6

Released:
Release Behavior Id: 3530
Incident Id: 880391
Behavior: 4

Release Behavior Id: 6993
Incident Id: 880391
Behavior: 10

Narrative:
Narrative Id: 2476
Incident Id: 880391
Incident Narrative: SPILL OF ABOUT 55 GAL OF UNKNOWN LIGHT OIL SIMILIAR TO 10 WT MOTOR OIL. MATERIAL WAS ABSORBED WITH SAND AND REMOVED FROM STREET BY CITY CREWS, PARTYS RESPONSIBLE FOR SPILL IS UNKNOWN AS IS CAUSE.
Incident Date: 6/18/1988

E26 **BATTERY EXCHANGE** **OR LUST** **U000434344**
Target **342 NW 4TH ST** **OR UST** **N/A**
Property **CORVALLIS, OR 97330**

Site 8 of 15 in cluster E

Actual: **232 ft.**
Focus Map: **6**

LUST:

Name:	BATTERY EXCHANGE
Address:	342 NW 4TH ST
City,State,Zip:	CORVALLIS, OR 97330
Region:	Western Region
Facility ID:	02-90-4083
Cleanup Received Date:	05/18/1990
Cleanup Start Date:	05/18/1990
Cleanup Complete Date:	**12/29/2011**
Decode for Region:	**West Region**

UST:

Name:	BATTERY EXCHANGE
Address:	342 NW 4TH ST
City:	CORVALLIS
Facility ID:	8116
Facility Telephone:	(503) 757-6961
Permittee Name:	DAVID G ARTZ, ACTING CHIEF
Number of Permitted Tanks:	Not reported
Active Tanks:	Not reported
Decommissioned Tanks:	3
Number of Tanks:	3

E27 **OR HAZMAT** **S101952311**
Target **342 NW 4TH** **N/A**
Property **CORVALLIS, OR 97330**

Site 9 of 15 in cluster E

Actual: **232 ft.**
Focus Map: **6**

HAZMAT:

Name:	Not reported
Address:	342 NW 4TH
City,State,Zip:	CORVALLIS, OR 97330
Responsble Party:	OREAN PEEVY
RP Company:	CUMMINGS TRANSFER
RP Address:	740 29TH SW
RP City,St,Zip:	ALBANY, OR 97321
Facility ID:	890372
OERS Number:	Not reported
Dept Rsp:	CORVALLIS FIRE DEPT
Narrative:	Not reported
Property Loss:	Not reported
Amount Released:	Not reported
Service County:	Not reported
Service Name:	Not reported
Incident Type:	Not reported
Civilian Casualty Activity:	Not reported
Chemical Name:	Not reported
Hazmat Area Affected:	Not reported
Hazmat Area Evacuated:	Not reported
Hazmat Container Type:	Not reported
Hazmat Physical State Released:	Not reported
Hazmat Released Into:	Not reported

(Continued) **S101952311**

Hazmat Released Volume Units:	Not reported
Hazmat Released Weight Units:	Not reported
Hazmat Released From:	Not reported
Hazmat Area Affected Measurement:	Not reported
Hazmat No. of People Evacuated:	Not reported
Hazmat No of Buildings Evacuated:	Not reported
Incident Content Loss:	Not reported
Civilian Casualty Patient Disposition:	Not reported
Incident Mixed Use Property:	Not reported
Location Type:	Not reported
Incident Aid Given Or Received:	Not reported
Incident AID Received from FDID:	Not reported
Incident Aided Department FDID:	Not reported
Person Involved Business Name:	Not reported
Person Involved First Name:	Not reported
Person Involved Last Name:	Not reported
Person Involved Type:	Not reported
Person Involved Phone Number:	Not reported
Person Involved Primary Language:	Not reported
Hazmat Evacuated Measurement:	Not reported
Hazmat Story of Release:	Not reported
Remark:	Not reported
Incident District:	CORVALLIS FIRE DEPT
Date Added:	01/01/1985
Unit:	Not reported
Agency Phone:	5417576938
Osfm Incident Report Number:	890372
Dept. Responding:	CORVALLIS FIRE DEPT
Person Making Report:	ANDREW R LOUDEN
Title:	TEAM LEADER
Agency:	CORVALLIS FIRE DEPT
Phone:	5417576938
Date Of Incident:	09/20/1989
Call Time:	12:26:00 PM
In Route:	Not reported
Arrival:	12:30:00 PM
Depart Scene:	12:00:00 AM
Back In Quarters:	12:00:00 AM
In Service:	1:13:00 PM
Dist Of Incident:	CORVALLIS FIRE DEPT
Were State Resources Used?:	False
Was Oers Notified?:	False
Oers Number:	Not reported
Team Number:	Not reported
Agency Report Number:	Not reported
Unit:	Not reported
Highway:	Not reported
Mile Post:	Not reported
Scene Type:	Public Structure
Area Type:	Commercial
Responsible Party(Ies):	OREAN PEEVY
Company:	CUMMINGS TRANSFER
Respcontact:	Not reported
Address:	740 29TH SW
Resp City:	ALBANY
Resp State:	OR
Resp ZipCode:	97321

(Continued) **S101952311**

Phone:	5419283385
Resp Phone2:	Not reported
Weather:	1
Temperature:	0
Wind Speed:	0
Wind Direction:	Not reported
Were Haz Materials Released?:	True
Operation Performed:	During Delivery/Shipment
Cause:	Unknown
Vehicle And Cargo:	50
Fixed Property:	0
Total Loss:	$50.00
Hazmat Population Density:	Not reported
HazMat Actions Taken - Description:	Not reported
Hazmat Factors Contributing To Release:	Not reported
Hazmat DOT Hazard Classification:	Not reported
Hazmat CAS Number:	Not reported
Hazardous Materials Release:	Not reported
Fire Incident Type:	Not reported
Property Use:	Not reported
Latitude:	Not reported
Longitude:	Not reported
Hazmat Disposition:	Not reported

Chemical:

Chemical Info:	1964
Chemical Id:	13288
Incident Id:	890372
Chemical Name:	GASOLINE
UNNA:	Not reported
Amount At Risk:	3000
Amount Released:	50
Amount Measured:	2
Biological:	False
Radiological:	False

Chemical Id:	13288
Chemical Name:	GASOLINE
Hazardous Ingredient:	PETROLEUM DISTILLATES
Hazardous Class 1:	3.1
Hazardous Class 2:	6.3
Hazardous Rank:	2
Case Number:	8006619
UNNA Number:	1203
EPA Pest Reg:	Not reported
EHA Chem:	N
PSM Chem:	N
CAA 112R Chem:	N

Method:

Method Used Id:	4327
Incident Id:	890372
Identity Method:	5

Released:

Release Behavior Id:	1024
Incident Id:	890372

(Continued) **S101952311**

Behavior: 1

Release Behavior Id: 3647
Incident Id: 890372
Behavior: 4

Release Behavior Id: 5665
Incident Id: 890372
Behavior: 5

Narrative:
Narrative Id: 2700
Incident Id: 890372
Incident Narrative: NO COMMENTS GIVEN
Incident Date: 9/20/1989

E28 **BEAVER SERVICE** **EDR Hist Auto** **1020261312**
Target Property **342 N 4TH** **N/A**
CORVALLIS, OR 97330

Site 10 of 15 in cluster E

Actual: 232 ft. EDR Hist Auto

Focus Map: 6

Year:	Name:	Type:
1970	BEAVER SERVICE	Gasoline Service Stations
1971	BEAVER SERVICE	Gasoline Service Stations
1972	BEAVER SERVICE	Gasoline Service Stations
1973	BEAVER SERVICE	Gasoline Service Stations
1974	BEAVER SERVICE	Gasoline Service Stations
1975	BEAVER SERVICE	Gasoline Service Stations
1976	BEAVER SERVICE	Gasoline Service Stations

E29 **BATTERY EXCHANGE** **UST FINDER** **1028647679**
Target Property **342 NW 4TH ST** **UST FINDER RELEASE** **N/A**
CORVALLIS, OR 97330

Site 11 of 15 in cluster E

Actual: 232 ft. UST FINDER:

Focus Map: 6

Object ID:	699050
Facility ID:	OR8116
Name:	BATTERY EXCHANGE
Address:	342 NW 4TH ST
City,State,Zip:	CORVALLIS, OR 97330
Address Match Type:	PointAddress
Open USTs:	0
Closed USTs:	3
TOS USTs:	0
Population 1500ft:	1087
Private Wells 1500ft:	1
Within 100yr Floodplain:	No
Land Use:	Developed, High Intensity
Within SPA:	Yes
SPA PWS Facility ID:	OR4100003_11797

BATTERY EXCHANGE (Continued) **1028647679**

SPA Water Type:	SW - Surface Water
SPA Facility Type:	IN - Intake
SPA HUC12:	170900030609
Within WHPA:	No
WHPA PWS Facility ID:	Not reported
WHPA Water Type:	Not reported
WHPA Facility Type:	Not reported
WHPA HUC12:	Not reported
Facility Status:	Closed UST(s)
Date of Last Inspection:	Not reported
EPA Region:	10
Tribe:	Not reported
Coordinate Source:	Geocode
X Coord:	-123.2606134
Y Coord:	44.567349988
Latitude:	44.567349987795
Longitude:	-123.260613399965

UST FINDER:

Object ID:	1557597
Facility ID:	OR8116
Tank ID:	OR8116_2
Tank Status:	Closed
Installation Date:	1957/02/23 16:00:01+00
Removal Date:	1990/07/30 15:59:59+00
Tank Capacity:	4000
Substances:	Gasoline
Tank Wall Type:	Not reported

Object ID:	1557598
Facility ID:	OR8116
Tank ID:	OR8116_3
Tank Status:	Closed
Installation Date:	1957/02/23 16:00:01+00
Removal Date:	1990/07/30 15:59:59+00
Tank Capacity:	520
Substances:	Used Oil
Tank Wall Type:	Not reported

Object ID:	1557599
Facility ID:	OR8116
Tank ID:	OR8116_1
Tank Status:	Closed
Installation Date:	1957/02/23 16:00:01+00
Removal Date:	1990/07/30 15:59:59+00
Tank Capacity:	6000
Substances:	Gasoline
Tank Wall Type:	Not reported

UST FINDER RELEASE:

Object ID:	332670
Facility ID:	Not reported
Lust ID:	OR26-90-0068
Name:	BATTERY EXCHANGE
Address:	342 NW 4TH ST
City,State,Zip:	CORVALLIS, OR 97330

BATTERY EXCHANGE (Continued) **1028647679**

Address Match Type:	PointAddress
Reported Date:	1990/02/20 15:59:59+00
Status:	No Further Action
Substance:	Not reported
Population within 1500ft:	1090
Domestic Wells within 1500ft:	1
Land Use:	Developed, High Intensity
Within SPA:	Yes
SPA PWS Facility ID:	OR4100003_11797
SPA Water Type:	SW - SurRELEASEe Water
SPA Facility Type:	IN - Intake
SPA HUC12:	170900030609
Within WHPA:	No
WHPA PWS Facility ID:	Not reported
WHPA Water Type:	Not reported
WHPA Facility Type:	Not reported
WHPA HUC12:	Not reported
Within 100yr Floodplain:	No
Tribe:	Not reported
EPA Region:	10
NFA Letter 1:	Not reported
NFA Letter 2:	Not reported
NFA Letter 3:	Not reported
NFA Letter 4:	Not reported
Closed With Residual Contaminate:	Not reported
Coordinate Source:	Geocode
X Coord:	-123.26061
Y Coord:	44.56735
Latitude:	44.5673499999999
Longitude:	-123.26061

E30 **BATTERY EXCHANGE** **OR RGA LUST** **S115355373**
Target **342 NW FOURTH** **N/A**
Property **CORVALLIS, OR**

Site 12 of 15 in cluster E

Actual: **232 ft.**

Focus Map: **6**

RGA LUST:

2011	BATTERY EXCHANGE	342 NW FOURTH
2010	BATTERY EXCHANGE	342 NW FOURTH
2009	BATTERY EXCHANGE	342 NW FOURTH
2008	BATTERY EXCHANGE	342 NW FOURTH
2007	BATTERY EXCHANGE	342 NW FOURTH
2006	BATTERY EXCHANGE	342 NW FOURTH
2005	BATTERY EXCHANGE	342 NW FOURTH
2004	BATTERY EXCHANGE	342 NW FOURTH
2003	BATTERY EXCHANGE	342 NW FOURTH
2002	BATTERY EXCHANGE	342 NW FOURTH

E31 **BATTERY EXCHANGE** **OR RGA LUST** **S115355372**
Target **342 NW 4TH ST** **N/A**
Property **CORVALLIS, OR**

Site 13 of 15 in cluster E

Actual: RGA LUST:
232 ft.
2012 BATTERY EXCHANGE 342 NW 4TH ST

Focus Map:
6

E32 **BATTERY EXCHANGE** **FINDS** **1006845404**
Target **342 NW 4TH ST** **N/A**
Property **CORVALLIS, OR 97330**

Site 14 of 15 in cluster E

Actual: FINDS:
232 ft.
Registry ID: 110014071752

Focus Map:
6
Click Here for FRS Facility Detail Report:

Environmental Interest/Information System:
The Oregon Department of Environmental Quality (DEQ) is a regulatory agency tasked with protecting the quality of Oregon's environment. DEQ uses a combination of technical assistance, inspections, and permitting to help public and private facilities and citizens understand and comply with state and federal environmental regulations.

Click this hyperlink while viewing on your computer to access additional FINDS: detail in the EDR Site Report.

F33 **FIRESTONE COMPLETE AUTO CARE #012068** **OR HSIS** **S110284568**
Target **385 SW 3RD ST** **N/A**
Property **CORVALLIS, OR 97330**

Site 2 of 6 in cluster F

Actual: HSIS:
228 ft.

Focus Map:
6

Name:	FIRESTONE COMPLETE AUTO CARE #012068
Address:	385 SW 3RD ST
City,State,Zip:	CORVALLIS, OR 97330
Facility ID:	015183
Department Or Division Of Company:	Not reported
Chemical Is Extremely Hazardous Substance (EHS:	Not reported
Contains 112R:	Not reported
Facility Has Written Emergency Plan:	Not reported
NAICS Code 1:	Not reported
NAICS Desc 1:	Not reported
NAICS Code 2:	Not reported
NAICS Desc 2:	Not reported
Manager Name:	Not reported
Business Phone:	Not reported
Mailing Address:	Not reported
Mailing City:	Not reported
Mailing State:	Not reported

FIRESTONE COMPLETE AUTO CARE #012068 (Continued) **S110284568**

Mailing Zip:	Not reported
No. of Employees:	Not reported
Day Phone:	Not reported
Placard:	Not reported
Fire Dept Code:	Not reported
FD:	CORVALLIS FD
Sprinkler System:	Not reported
Emergency Contact:	Not reported
Emergency Procedure:	Not reported
Business Type:	Not reported
Facility Type:	Private
Department:	BRIDGESTONE RETAIL OPSLLC
Status:	ACTIVE
Latitude:	44.5615
Longitude:	-123.262
Status TRI:	Active
Status RMP:	Active
Status PSM:	Active
Status CR2K:	Inactive
Status 302:	Active
Owner Name:	Joe Venezia
Last Reported ID:	38436
Case Number:	64742547
Chemical Name:	MOTOR OIL
EHS Name:	Not reported
Is Pure:	No
Is Mix:	Yes
Is EHS:	Not reported
Mixture Component:	Not reported
Maximum Daily Amount Code:	20
Maximum Daily Amount Unit:	gal
Chemical Added Date:	08/02/2017
Is Chem PSM:	No
Is Chem 112R:	No
Is Chem 302:	No
Is Pesticide:	No
Is Fertilizer:	No
Physical State:	Liquid
UNNA Number:	N/A
NFPA Health:	1
NFPA Flammability:	2
NFPA Reactivity:	0
NFPA Special Notice:	N/A
Hazards:	Health Acute, Health SeriousEye, Health SkinCorrosion, Physical Combustive
Number of Days Onsite:	365
Year:	2018
Case Number:	Not reported
Chemical Name:	Not reported
EHS Name:	Not reported
Is Pure:	Not reported
Is Mix:	Not reported
Is EHS:	Not reported
Mixture Component:	Not reported
Maximum Daily Amount Code:	Not reported
Maximum Daily Amount Unit:	Not reported

FIRESTONE COMPLETE AUTO CARE #012068 (Continued) **S110284568**

Chemical Added Date:	Not reported
Is Chem PSM:	Not reported
Is Chem 112R:	Not reported
Is Chem 302:	Not reported
Is Pesticide:	Not reported
Is Fertilizer:	Not reported
Physical State:	Not reported
UNNA Number:	Not reported
NFPA Health:	Not reported
NFPA Flammability:	Not reported
NFPA Reactivity:	Not reported
NFPA Special Notice:	Not reported
Hazards:	Not reported
Number of Days Onsite:	Not reported
Year:	Not reported

Chemical:

Chemical Name:	MOTOR OIL
Physical Description:	LIQUID
Case Number:	64742547
Facility Id:	015183
Physical State Of The Substance:	2
Average Amount Possessed During The Year Code:	11
Maximum Amount Possessed During The Year Code:	20
Applicable Unit Of Measure Code:	2
Description Of The Unit Of Measure:	GALLONS
Type Code:	C
Description:	TANK INSIDE BUILDING
Type Code:	D
Temperature Description:	STEEL DRUM
Pressure of Code:	1
Pressure Description:	NORMAL PRESSURE
Pressure of Code:	1
Pressure Description:	NORMAL PRESSURE
Temperature Description:	NORMAL TEMPERATURE
Temperature of The Hazardous Substance Code:	4
Temperature Description:	NORMAL TEMPERATURE
Temperature of The Hazardous Substance Code:	4
Days Hazardous Substance On Site During Year:	365
Is The Substance Protected A Trade Secret:	False
Description Of The Max Qnty Code:	1,000-4,999
Description Of The Avg Qnty Code:	500-999
Most Hazardous Ingridient:	PETROLEUM HYDROCARBONS
United Nations/north America 4 Digit Class Number:	0000
Hazard Rank:	2
EHS Ingredient:	Not reported
Substance Pure:	False
Substance Mix:	True
First Hazardous Class Code For Chemical:	Combustible Material
Second Hazardous Class Code For Chemical:	Chronic Health Hazard
Third Hazardous Class Code For Chemical:	Not reported
Hazard Class 1 Of The Chemical:	4.5
Hazard Class 2 Of The Chemical:	6.4
Hazard Class 3 Of The Chemical:	Not reported

Additional Chemical:

Chemical Is A Toxic 313 Chemical:	Not reported

FIRESTONE COMPLETE AUTO CARE #012068 (Continued) **S110284568**

EPA Pesticide Registration Number:	Not reported
Contains 112R:	Not reported
Contains EHS:	Not reported
Fertilizer:	N
Pesticide:	N
Contains 313:	Not reported

Chemical Name:	LEAD ACID BATTERIES
Physical Description:	SOLID
Case Number:	Not reported
Facility Id:	015183
Physical State Of The Substance:	1
Average Amount Possessed During The Year Code:	20
Maximum Amount Possessed During The Year Code:	20
Applicable Unit Of Measure Code:	1
Description Of The Unit Of Measure:	POUNDS
Type Code:	R
Description:	OTHER
Type Code:	Not reported
Temperature Description:	Not reported
Pressure of Code:	1
Pressure Description:	NORMAL PRESSURE
Pressure of Code:	Not reported
Pressure Description:	Not reported
Temperature Description:	NORMAL TEMPERATURE
Temperature of The Hazardous Substance Code:	4
Temperature Description:	Not reported
Temperature of The Hazardous Substance Code:	Not reported
Days Hazardous Substance On Site During Year:	365
Is The Substance Protected A Trade Secret:	False
Description Of The Max Qnty Code:	1,000-4,999
Description Of The Avg Qnty Code:	1,000-4,999
Most Hazardous Ingridient:	SULFURIC ACID
United Nations/north America 4 Digit Class Number:	2794
Hazard Rank:	4
EHS Ingredient:	SULFURIC ACID
Substance Pure:	False
Substance Mix:	True
First Hazardous Class Code For Chemical:	Acute Health Hazard
Second Hazardous Class Code For Chemical:	Corrosive Material
Third Hazardous Class Code For Chemical:	Chronic Health Hazard
Hazard Class 1 Of The Chemical:	6.3
Hazard Class 2 Of The Chemical:	8.0
Hazard Class 3 Of The Chemical:	6.4

F34 **FIRESTONE COMPLETE AUTO CARE #012068** **OR AST** **A100525777**
Target **385 3RD ST SW** **N/A**
Property **CORVALLIS, OR 97330**

Site 3 of 6 in cluster F

Actual: **228 ft.**
Focus Map: **6**

AST:

Facility ID:	15183
Name:	FIRESTONE COMPLETE AUTO CARE #012068
Address:	385 3RD ST SW
City,State,Zip:	CORVALLIS, OR 97330
Substance:	MOTOR OIL

FIRESTONE COMPLETE AUTO CARE #012068 (Continued) **A100525777**

Reporting Quantities:	Not reported
Quantity Units:	Not reported
Physical State:	Not reported
Storage 1:	Above ground tank
Storage 2:	Not reported
Owner-Operator Name:	Joe
Direct Site Phone:	5417527176
Report Class:	Annual
Report Year:	2019
Is Poisonous Gas:	No
Is Poisonous Material:	No
Is Biological Hazard:	No
Is Radioactive Material:	No
Is Explosive:	No
Status:	Not reported
Nature of Business:	RETAIL TIRE STORE & AUTOMOTIVE SERVICE CENTER
NAICS Code:	441320
Maximum Daily Amount Code:	20
Maximum Daily Amount Code Range:	1,000-4,999
Maximum Daily Amount Units:	gal
Is Solid State:	No
Is Liquid State:	Yes
Is Gaseous State:	No
Is Combustible Dust:	No
Is Fire Hazard:	No
Is Sudden Release of Pressure Hazard:	No
Is Reactive Hazard:	No
Is Immediate Hazard:	No
Is Delayed Hazard:	No
Is Corrosive to Metal:	No
Is Flammable:	Yes
Is Gas Under Pressure:	No
Is Physical HNOC:	No
Is Emission of Gas With Water:	No
Is Organic Peroxide:	No
Is Oxidizer:	No
Is Pyrophoric liquid or solid:	No
Is Pyrophoric Gas:	No
Is Self-Heating:	No
Is Self-Reacting:	No
Is Acute Toxicity:	Yes
Is Aspiration Hazard:	No
Is Carcinogenicity:	No
Is Germ Cell Mutagenicity:	No
Is Health HNOC:	No
Is Reproductive Toxicity:	No
Is Respiratory or Skin Sensitization:	No
Is Serious Eye Damage or Eye Irritation:	Yes
Is Simple Asphyxiate:	No
Is Skin Corrosion or Irritation:	Yes
Is Specific Target Organ Toxicity:	No

Facility ID:	15183
Name:	FIRESTONE COMPLETE AUTO CARE #012068
Address:	385 3RD ST SW
City,State,Zip:	CORVALLIS, OR 97330
Substance:	MOTOR OIL

FIRESTONE COMPLETE AUTO CARE #012068 (Continued) **A100525777**

Reporting Quantities:	Not reported
Quantity Units:	Not reported
Physical State:	Not reported
Storage 1:	Above ground tank
Storage 2:	Not reported
Owner-Operator Name:	Marko
Direct Site Phone:	5417527176
Report Class:	Annual
Report Year:	2020
Is Poisonous Gas:	No
Is Poisonous Material:	No
Is Biological Hazard:	No
Is Radioactive Material:	No
Is Explosive:	No
Status:	Not reported
Nature of Business:	RETAIL TIRE STORE & AUTOMOTIVE SERVICE CENTER
NAICS Code:	441320
Maximum Daily Amount Code:	20
Maximum Daily Amount Code Range:	1,000-4,999
Maximum Daily Amount Units:	gal
Is Solid State:	No
Is Liquid State:	Yes
Is Gaseous State:	No
Is Combustible Dust:	No
Is Fire Hazard:	No
Is Sudden Release of Pressure Hazard:	No
Is Reactive Hazard:	No
Is Immediate Hazard:	No
Is Delayed Hazard:	No
Is Corrosive to Metal:	No
Is Flammable:	Yes
Is Gas Under Pressure:	No
Is Physical HNOC:	No
Is Emission of Gas With Water:	No
Is Organic Peroxide:	No
Is Oxidizer:	No
Is Pyrophoric liquid or solid:	No
Is Pyrophoric Gas:	No
Is Self-Heating:	No
Is Self-Reacting:	No
Is Acute Toxicity:	Yes
Is Aspiration Hazard:	No
Is Carcinogenicity:	No
Is Germ Cell Mutagenicity:	No
Is Health HNOC:	No
Is Reproductive Toxicity:	No
Is Respiratory or Skin Sensitization:	No
Is Serious Eye Damage or Eye Irritation:	Yes
Is Simple Asphyxiate:	No
Is Skin Corrosion or Irritation:	Yes
Is Specific Target Organ Toxicity:	No
Facility ID:	15183
Name:	FIRESTONE COMPLETE AUTO CARE #012068
Address:	385 SW 3RD ST
City,State,Zip:	CORVALLIS, OR 97330
Substance:	MOTOR OIL

FIRESTONE COMPLETE AUTO CARE #012068 (Continued) **A100525777**

Reporting Quantities:	Not reported
Quantity Units:	Not reported
Physical State:	Not reported
Storage 1:	Above ground tank
Storage 2:	Not reported
Owner-Operator Name:	Joe
Direct Site Phone:	5417527176
Report Class:	Annual
Report Year:	2017
Is Poisonous Gas:	No
Is Poisonous Material:	No
Is Biological Hazard:	No
Is Radioactive Material:	No
Is Explosive:	No
Status:	Not reported
Nature of Business:	RETAIL TIRE STORE & AUTOMOTIVE SERVICE CENTER
NAICS Code:	Not reported
Maximum Daily Amount Code:	20
Maximum Daily Amount Code Range:	1,000-4,999
Maximum Daily Amount Units:	gal
Is Solid State:	No
Is Liquid State:	Yes
Is Gaseous State:	No
Is Combustible Dust:	No
Is Fire Hazard:	No
Is Sudden Release of Pressure Hazard:	No
Is Reactive Hazard:	No
Is Immediate Hazard:	No
Is Delayed Hazard:	No
Is Corrosive to Metal:	No
Is Flammable:	Yes
Is Gas Under Pressure:	No
Is Physical HNOC:	No
Is Emission of Gas With Water:	No
Is Organic Peroxide:	No
Is Oxidizer:	No
Is Pyrophoric liquid or solid:	No
Is Pyrophoric Gas:	No
Is Self-Heating:	No
Is Self-Reacting:	No
Is Acute Toxicity:	Yes
Is Aspiration Hazard:	No
Is Carcinogenicity:	No
Is Germ Cell Mutagenicity:	No
Is Health HNOC:	No
Is Reproductive Toxicity:	No
Is Respiratory or Skin Sensitization:	No
Is Serious Eye Damage or Eye Irritation:	Yes
Is Simple Asphyxiate:	No
Is Skin Corrosion or Irritation:	Yes
Is Specific Target Organ Toxicity:	No

Facility ID:	15183
Name:	FIRESTONE COMPLETE AUTO CARE #012068
Address:	385 SW 3RD ST
City,State,Zip:	CORVALLIS, OR 97330
Substance:	MOTOR OIL

FIRESTONE COMPLETE AUTO CARE #012068 (Continued) **A100525777**

Reporting Quantities:	Not reported
Quantity Units:	Not reported
Physical State:	Not reported
Storage 1:	Above ground tank
Storage 2:	Not reported
Owner-Operator Name:	Joe
Direct Site Phone:	5417527176
Report Class:	Annual
Report Year:	2018
Is Poisonous Gas:	No
Is Poisonous Material:	No
Is Biological Hazard:	No
Is Radioactive Material:	No
Is Explosive:	No
Status:	Not reported
Nature of Business:	RETAIL TIRE STORE & AUTOMOTIVE SERVICE CENTER
NAICS Code:	Not reported
Maximum Daily Amount Code:	20
Maximum Daily Amount Code Range:	1,000-4,999
Maximum Daily Amount Units:	gal
Is Solid State:	No
Is Liquid State:	Yes
Is Gaseous State:	No
Is Combustible Dust:	No
Is Fire Hazard:	No
Is Sudden Release of Pressure Hazard:	No
Is Reactive Hazard:	No
Is Immediate Hazard:	No
Is Delayed Hazard:	No
Is Corrosive to Metal:	No
Is Flammable:	Yes
Is Gas Under Pressure:	No
Is Physical HNOC:	No
Is Emission of Gas With Water:	No
Is Organic Peroxide:	No
Is Oxidizer:	No
Is Pyrophoric liquid or solid:	No
Is Pyrophoric Gas:	No
Is Self-Heating:	No
Is Self-Reacting:	No
Is Acute Toxicity:	Yes
Is Aspiration Hazard:	No
Is Carcinogenicity:	No
Is Germ Cell Mutagenicity:	No
Is Health HNOC:	No
Is Reproductive Toxicity:	No
Is Respiratory or Skin Sensitization:	No
Is Serious Eye Damage or Eye Irritation:	Yes
Is Simple Asphyxiate:	No
Is Skin Corrosion or Irritation:	Yes
Is Specific Target Organ Toxicity:	No

Facility ID:	15183
Name:	FIRESTONE COMPLETE AUTO CARE #012068
Address:	385 3RD ST SW
City,State,Zip:	CORVALLIS, OR 97330
Substance:	MOTOR OIL

FIRESTONE COMPLETE AUTO CARE #012068 (Continued) **A100525777**

Reporting Quantities:	Not reported
Quantity Units:	Not reported
Physical State:	Not reported
Storage 1:	Above ground tank
Storage 2:	Not reported
Owner-Operator Name:	Marko
Direct Site Phone:	5417527176
Report Class:	Annual(Revision)
Report Year:	2022
Is Poisonous Gas:	No
Is Poisonous Material:	No
Is Biological Hazard:	No
Is Radioactive Material:	No
Is Explosive:	No
Status:	ACTIVE
Nature of Business:	RETAIL TIRE STORE & AUTOMOTIVE SERVICE CENTER
NAICS Code:	441320
Maximum Daily Amount Code:	20
Maximum Daily Amount Code Range:	1,000-4,999
Maximum Daily Amount Units:	gal
Is Solid State:	No
Is Liquid State:	Yes
Is Gaseous State:	No
Is Combustible Dust:	No
Is Fire Hazard:	No
Is Sudden Release of Pressure Hazard:	No
Is Reactive Hazard:	No
Is Immediate Hazard:	No
Is Delayed Hazard:	No
Is Corrosive to Metal:	No
Is Flammable:	Yes
Is Gas Under Pressure:	No
Is Physical HNOC:	No
Is Emission of Gas With Water:	No
Is Organic Peroxide:	No
Is Oxidizer:	No
Is Pyrophoric liquid or solid:	No
Is Pyrophoric Gas:	No
Is Self-Heating:	No
Is Self-Reacting:	No
Is Acute Toxicity:	Yes
Is Aspiration Hazard:	No
Is Carcinogenicity:	No
Is Germ Cell Mutagenicity:	No
Is Health HNOC:	No
Is Reproductive Toxicity:	No
Is Respiratory or Skin Sensitization:	No
Is Serious Eye Damage or Eye Irritation:	Yes
Is Simple Asphyxiate:	No
Is Skin Corrosion or Irritation:	Yes
Is Specific Target Organ Toxicity:	No
Facility ID:	15183
Name:	FIRESTONE COMPLETE AUTO CARE #012068
Address:	385 3RD ST SW
City,State,Zip:	CORVALLIS, OR 97330
Substance:	MOTOR OIL

FIRESTONE COMPLETE AUTO CARE #012068 (Continued) **A100525777**

Reporting Quantities:	Not reported
Quantity Units:	Not reported
Physical State:	Not reported
Storage 1:	Above ground tank
Storage 2:	Not reported
Owner-Operator Name:	Marko
Direct Site Phone:	5417527176
Report Class:	Annual
Report Year:	2021
Is Poisonous Gas:	No
Is Poisonous Material:	No
Is Biological Hazard:	No
Is Radioactive Material:	No
Is Explosive:	No
Status:	Not reported
Nature of Business:	RETAIL TIRE STORE & AUTOMOTIVE SERVICE CENTER
NAICS Code:	441320
Maximum Daily Amount Code:	20
Maximum Daily Amount Code Range:	1,000-4,999
Maximum Daily Amount Units:	gal
Is Solid State:	No
Is Liquid State:	Yes
Is Gaseous State:	No
Is Combustible Dust:	No
Is Fire Hazard:	No
Is Sudden Release of Pressure Hazard:	No
Is Reactive Hazard:	No
Is Immediate Hazard:	No
Is Delayed Hazard:	No
Is Corrosive to Metal:	No
Is Flammable:	Yes
Is Gas Under Pressure:	No
Is Physical HNOC:	No
Is Emission of Gas With Water:	No
Is Organic Peroxide:	No
Is Oxidizer:	No
Is Pyrophoric liquid or solid:	No
Is Pyrophoric Gas:	No
Is Self-Heating:	No
Is Self-Reacting:	No
Is Acute Toxicity:	Yes
Is Aspiration Hazard:	No
Is Carcinogenicity:	No
Is Germ Cell Mutagenicity:	No
Is Health HNOC:	No
Is Reproductive Toxicity:	No
Is Respiratory or Skin Sensitization:	No
Is Serious Eye Damage or Eye Irritation:	Yes
Is Simple Asphyxiate:	No
Is Skin Corrosion or Irritation:	Yes
Is Specific Target Organ Toxicity:	No

G35 **CORVALLIS CITY OF FIRE DEPARTMENT** **CA HAZNET** **S123784506**
Target **314 NW 4TH** **N/A**
Property **CORVALLIS, OR 97330**

Site 1 of 16 in cluster G

Actual: **232 ft.**
Focus Map: **6**

HAZNET:

Name:	CORVALLIS CITY OF FIRE DEPARTMENT
Address:	314 NW 4TH
Address 2:	Not reported
City,State,Zip:	CORVALLIS, OR 97330
Contact:	NO DATA ENTERED NO DATA ENTERED
Telephone:	0000000000
Mailing Name:	Not reported
Mailing Address:	314 NW 4TH
Year:	1987
Gepaid:	ORD981763303
TSD EPA ID:	CAT000646117
CA Waste Code:	551 - Laboratory waste chemicals
Disposal Method:	03 -
Tons:	0.4625

G36 **CORVALLIS CITY OF FIRE DEPARTMENT** **RCRA NonGen / NLR** **1004770273**
Target **314 NW 4TH** **FINDS** **ORD981763303**
Property **CORVALLIS, OR 97330** **ECHO**

Site 2 of 16 in cluster G

Actual: **232 ft.**
Focus Map: **6**

RCRA Listings:

Date Form Received by Agency:	20000113
Handler Name:	Corvallis City Of Fire Department
Handler Address:	314 NW 4TH
Handler City,State,Zip:	CORVALLIS, OR 97330
EPA ID:	ORD981763303
Contact Name:	JACK MCCANN
Contact Address:	400 NW HARRISON BLVD
Contact City,State,Zip:	CORVALLIS, OR 97330
Contact Telephone:	541-757-6961
Contact Fax:	Not reported
Contact Email:	FIRE@CI.CORVALLIS.OR.US
Contact Title:	Not reported
EPA Region:	10
Land Type:	Municipal
Federal Waste Generator Description:	Not a generator, verified
Non-Notifier:	Not reported
Biennial Report Cycle:	Not reported
Accessibility:	Not reported
Active Site Indicator:	Not reported
State District Owner:	Not reported
State District:	Not reported
Mailing Address:	400 NW HARRISON BLVD
Mailing City,State,Zip:	CORVALLIS, OR 97330
Owner Name:	City Of Corvallis Fire Dept
Owner Type:	Municipal
Operator Name:	Corvallis City Of Fire Department
Operator Type:	Other
Short-Term Generator Activity:	No
Importer Activity:	No

CORVALLIS CITY OF FIRE DEPARTMENT (Continued) **1004770273**

Mixed Waste Generator:	No
Transporter Activity:	No
Transfer Facility Activity:	No
Recycler Activity with Storage:	No
Small Quantity On-Site Burner Exemption:	No
Smelting Melting and Refining Furnace Exemption:	No
Underground Injection Control:	No
Off-Site Waste Receipt:	No
Universal Waste Indicator:	No
Universal Waste Destination Facility:	No
Federal Universal Waste:	No
Active Site State-Reg Handler:	---
Federal Facility Indicator:	Not reported
Hazardous Secondary Material Indicator:	NN
Sub-Part K Indicator:	Not reported
2018 GPRA Permit Baseline:	Not on the Baseline
2018 GPRA Renewals Baseline:	Not on the Baseline
202 GPRA Corrective Action Baseline:	No
Subject to Corrective Action Universe:	No
Non-TSDFs Where RCRA CA has Been Imposed Universe:	No
Corrective Action Priority Ranking:	No NCAPS ranking
Environmental Control Indicator:	No
Institutional Control Indicator:	No
Human Exposure Controls Indicator:	N/A
Groundwater Controls Indicator:	N/A
Significant Non-Complier Universe:	No
Unaddressed Significant Non-Complier Universe:	No
Addressed Significant Non-Complier Universe:	No
Significant Non-Complier With a Compliance Schedule Universe:	No
Financial Assurance Required:	Not reported
Handler Date of Last Change:	20100312
Recognized Trader-Importer:	No
Recognized Trader-Exporter:	No
Importer of Spent Lead Acid Batteries:	No
Exporter of Spent Lead Acid Batteries:	No
Recycler Activity Without Storage:	Not reported
Manifest Broker:	Not reported
Sub-Part P Indicator:	No

Hazardous Waste Summary:

Waste Code:	NONE
Waste Description:	None

Handler - Owner Operator:

Owner/Operator Indicator:	Operator
Owner/Operator Name:	CORVALLIS CITY OF FIRE DEPARTMENT
Legal Status:	Other
Date Became Current:	19990127
Date Ended Current:	Not reported
Owner/Operator Address:	314 NW 4TH ST
Owner/Operator City,State,Zip:	CORVALLIS, OR 97330
Owner/Operator Telephone:	541-757-6931
Owner/Operator Telephone Ext:	Not reported
Owner/Operator Fax:	Not reported
Owner/Operator Email:	Not reported

CORVALLIS CITY OF FIRE DEPARTMENT (Continued) **1004770273**

Owner/Operator Indicator:	Owner
Owner/Operator Name: JACK KENNEDY	
Legal Status:	Municipal
Date Became Current:	Not reported
Date Ended Current:	Not reported
Owner/Operator Address:	314 NW 4TH
Owner/Operator City,State,Zip:	CORVALLIS, OR 97330
Owner/Operator Telephone:	541-757-6931
Owner/Operator Telephone Ext:	Not reported
Owner/Operator Fax:	Not reported
Owner/Operator Email:	Not reported

Owner/Operator Indicator:	Owner
Owner/Operator Name: CITY OF CORVALLIS FIRE DEPT	
Legal Status:	Municipal
Date Became Current:	19960108
Date Ended Current:	Not reported
Owner/Operator Address:	400 NW HARRISON BLVD
Owner/Operator City,State,Zip:	CORVALLIS, OR 97330
Owner/Operator Telephone:	541-757-6931
Owner/Operator Telephone Ext:	Not reported
Owner/Operator Fax:	Not reported
Owner/Operator Email:	Not reported

Owner/Operator Indicator:	Operator
Owner/Operator Name: CORVALLIS CITY OF FIRE DEPARTMENT	
Legal Status:	Other
Date Became Current:	19970106
Date Ended Current:	Not reported
Owner/Operator Address:	314 NW 4TH ST
Owner/Operator City,State,Zip:	CORVALLIS, OR 97330
Owner/Operator Telephone:	541-757-6931
Owner/Operator Telephone Ext:	Not reported
Owner/Operator Fax:	Not reported
Owner/Operator Email:	Not reported

Owner/Operator Indicator:	Owner
Owner/Operator Name: CITY OF CORVALLIS FIRE DEPT	
Legal Status:	Municipal
Date Became Current:	20000113
Date Ended Current:	Not reported
Owner/Operator Address:	400 NW HARRISON BLVD
Owner/Operator City,State,Zip:	CORVALLIS, OR 97330
Owner/Operator Telephone:	541-757-6931
Owner/Operator Telephone Ext:	Not reported
Owner/Operator Fax:	Not reported
Owner/Operator Email:	Not reported

Owner/Operator Indicator:	Operator
Owner/Operator Name: CORVALLIS CITY OF FIRE DEPARTMENT	
Legal Status:	Other
Date Became Current:	19950109
Date Ended Current:	Not reported
Owner/Operator Address:	314 NW 4TH ST
Owner/Operator City,State,Zip:	CORVALLIS, OR 97330
Owner/Operator Telephone:	541-757-6931
Owner/Operator Telephone Ext:	Not reported

CORVALLIS CITY OF FIRE DEPARTMENT (Continued) **1004770273**

Owner/Operator Fax: Not reported
Owner/Operator Email: Not reported

Owner/Operator Indicator: Owner
Owner/Operator Name: CITY OF CORVALLIS FIRE DEPT
Legal Status: Municipal
Date Became Current: 19990127
Date Ended Current: Not reported
Owner/Operator Address: 400 NW HARRISON BLVD
Owner/Operator City,State,Zip: CORVALLIS, OR 97330
Owner/Operator Telephone: 541-757-6931
Owner/Operator Telephone Ext: Not reported
Owner/Operator Fax: Not reported
Owner/Operator Email: Not reported

Owner/Operator Indicator: Operator
Owner/Operator Name: CORVALLIS CITY OF FIRE DEPARTMENT
Legal Status: Other
Date Became Current: 20000113
Date Ended Current: Not reported
Owner/Operator Address: 314 NW 4TH ST
Owner/Operator City,State,Zip: CORVALLIS, OR 97330
Owner/Operator Telephone: 541-757-6931
Owner/Operator Telephone Ext: Not reported
Owner/Operator Fax: Not reported
Owner/Operator Email: Not reported

Owner/Operator Indicator: Operator
Owner/Operator Name: CORVALLIS CITY OF FIRE DEPARTMENT
Legal Status: Other
Date Became Current: 19960108
Date Ended Current: Not reported
Owner/Operator Address: 314 NW 4TH ST
Owner/Operator City,State,Zip: CORVALLIS, OR 97330
Owner/Operator Telephone: 541-757-6931
Owner/Operator Telephone Ext: Not reported
Owner/Operator Fax: Not reported
Owner/Operator Email: Not reported

Owner/Operator Indicator: Owner
Owner/Operator Name: CITY OF CORVALLIS FIRE DEPT
Legal Status: Municipal
Date Became Current: 19930127
Date Ended Current: Not reported
Owner/Operator Address: 400 NW HARRISON BLVD
Owner/Operator City,State,Zip: CORVALLIS, OR 97330
Owner/Operator Telephone: 541-757-6931
Owner/Operator Telephone Ext: Not reported
Owner/Operator Fax: Not reported
Owner/Operator Email: Not reported

Owner/Operator Indicator: Owner
Owner/Operator Name: CITY OF CORVALLIS FIRE DEPT
Legal Status: Municipal
Date Became Current: 19940110
Date Ended Current: Not reported
Owner/Operator Address: 400 NW HARRISON BLVD

CORVALLIS CITY OF FIRE DEPARTMENT (Continued) **1004770273**

Owner/Operator City,State,Zip: CORVALLIS, OR 97330
Owner/Operator Telephone: 541-757-6931
Owner/Operator Telephone Ext: Not reported
Owner/Operator Fax: Not reported
Owner/Operator Email: Not reported

Owner/Operator Indicator: Owner
Owner/Operator Name: CITY OF CORVALLIS FIRE DEPT
Legal Status: Municipal
Date Became Current: 19970106
Date Ended Current: Not reported
Owner/Operator Address: 400 NW HARRISON BLVD
Owner/Operator City,State,Zip: CORVALLIS, OR 97330
Owner/Operator Telephone: 541-757-6931
Owner/Operator Telephone Ext: Not reported
Owner/Operator Fax: Not reported
Owner/Operator Email: Not reported

Owner/Operator Indicator: Owner
Owner/Operator Name: CITY OF CORVALLIS FIRE DEPT
Legal Status: Municipal
Date Became Current: 19980105
Date Ended Current: Not reported
Owner/Operator Address: 400 NW HARRISON BLVD
Owner/Operator City,State,Zip: CORVALLIS, OR 97330
Owner/Operator Telephone: 541-757-6931
Owner/Operator Telephone Ext: Not reported
Owner/Operator Fax: Not reported
Owner/Operator Email: Not reported

Owner/Operator Indicator: Operator
Owner/Operator Name: CORVALLIS CITY OF FIRE DEPARTMENT
Legal Status: Other
Date Became Current: 19980105
Date Ended Current: Not reported
Owner/Operator Address: 314 NW 4TH ST
Owner/Operator City,State,Zip: CORVALLIS, OR 97330
Owner/Operator Telephone: 541-757-6931
Owner/Operator Telephone Ext: Not reported
Owner/Operator Fax: Not reported
Owner/Operator Email: Not reported

Owner/Operator Indicator: Owner
Owner/Operator Name: CITY OF CORVALLIS FIRE DEPT
Legal Status: Municipal
Date Became Current: 19920401
Date Ended Current: Not reported
Owner/Operator Address: 400 NW HARRISON BLVD
Owner/Operator City,State,Zip: CORVALLIS, OR 97330
Owner/Operator Telephone: 541-757-6931
Owner/Operator Telephone Ext: Not reported
Owner/Operator Fax: Not reported
Owner/Operator Email: Not reported

Owner/Operator Indicator: Operator
Owner/Operator Name: CITY OF CORVALLIS FIRE DEPT
Legal Status: Municipal

CORVALLIS CITY OF FIRE DEPARTMENT (Continued) **1004770273**

Date Became Current: 19940110
Date Ended Current: Not reported
Owner/Operator Address: 400 NW HARRISON BLVD
Owner/Operator City,State,Zip: CORVALLIS, OR 97330
Owner/Operator Telephone: 541-757-6931
Owner/Operator Telephone Ext: Not reported
Owner/Operator Fax: Not reported
Owner/Operator Email: Not reported

Owner/Operator Indicator: Owner
Owner/Operator Name: CITY OF CORVALLIS FIRE DEPT
Legal Status: Municipal
Date Became Current: 19950109
Date Ended Current: Not reported
Owner/Operator Address: 400 NW HARRISON BLVD
Owner/Operator City,State,Zip: CORVALLIS, OR 97330
Owner/Operator Telephone: 541-757-6931
Owner/Operator Telephone Ext: Not reported
Owner/Operator Fax: Not reported
Owner/Operator Email: Not reported

Historic Generators:
Receive Date: 19930127
Handler Name: CORVALLIS CITY OF FIRE DEPARTMENT
Federal Waste Generator Description: Not a generator, verified
State District Owner: Not reported
Large Quantity Handler of Universal Waste: No
Recognized Trader Importer: No
Recognized Trader Exporter: No
Spent Lead Acid Battery Importer: No
Spent Lead Acid Battery Exporter: No
Current Record: No
Non Storage Recycler Activity: Not reported
Electronic Manifest Broker: Not reported

Receive Date: 19920401
Handler Name: CORVALLIS CITY OF FIRE DEPARTMENT
Federal Waste Generator Description: Not a generator, verified
State District Owner: Not reported
Large Quantity Handler of Universal Waste: No
Recognized Trader Importer: No
Recognized Trader Exporter: No
Spent Lead Acid Battery Importer: No
Spent Lead Acid Battery Exporter: No
Current Record: No
Non Storage Recycler Activity: Not reported
Electronic Manifest Broker: Not reported

Receive Date: 19940110
Handler Name: CORVALLIS CITY OF FIRE DEPARTMENT
Federal Waste Generator Description: Not a generator, verified
State District Owner: Not reported
Large Quantity Handler of Universal Waste: No
Recognized Trader Importer: No
Recognized Trader Exporter: No
Spent Lead Acid Battery Importer: No
Spent Lead Acid Battery Exporter: No

CORVALLIS CITY OF FIRE DEPARTMENT (Continued) **1004770273**

Current Record: No
Non Storage Recycler Activity: Not reported
Electronic Manifest Broker: Not reported

Receive Date: 19950109
Handler Name: CORVALLIS CITY OF FIRE DEPARTMENT
Federal Waste Generator Description: Not a generator, verified
State District Owner: Not reported
Large Quantity Handler of Universal Waste: No
Recognized Trader Importer: No
Recognized Trader Exporter: No
Spent Lead Acid Battery Importer: No
Spent Lead Acid Battery Exporter: No
Current Record: No
Non Storage Recycler Activity: Not reported
Electronic Manifest Broker: Not reported

Receive Date: 19960108
Handler Name: CORVALLIS CITY OF FIRE DEPARTMENT
Federal Waste Generator Description: Not a generator, verified
State District Owner: Not reported
Large Quantity Handler of Universal Waste: No
Recognized Trader Importer: No
Recognized Trader Exporter: No
Spent Lead Acid Battery Importer: No
Spent Lead Acid Battery Exporter: No
Current Record: No
Non Storage Recycler Activity: Not reported
Electronic Manifest Broker: Not reported

Receive Date: 19970106
Handler Name: CORVALLIS CITY OF FIRE DEPARTMENT
Federal Waste Generator Description: Not a generator, verified
State District Owner: Not reported
Large Quantity Handler of Universal Waste: No
Recognized Trader Importer: No
Recognized Trader Exporter: No
Spent Lead Acid Battery Importer: No
Spent Lead Acid Battery Exporter: No
Current Record: No
Non Storage Recycler Activity: Not reported
Electronic Manifest Broker: Not reported

Receive Date: 19980105
Handler Name: CORVALLIS CITY OF FIRE DEPARTMENT
Federal Waste Generator Description: Not a generator, verified
State District Owner: Not reported
Large Quantity Handler of Universal Waste: No
Recognized Trader Importer: No
Recognized Trader Exporter: No
Spent Lead Acid Battery Importer: No
Spent Lead Acid Battery Exporter: No
Current Record: No
Non Storage Recycler Activity: Not reported
Electronic Manifest Broker: Not reported

Receive Date: 19990127

CORVALLIS CITY OF FIRE DEPARTMENT (Continued) **1004770273**

Handler Name: CORVALLIS CITY OF FIRE DEPARTMENT
Federal Waste Generator Description: Not a generator, verified
State District Owner: Not reported
Large Quantity Handler of Universal Waste: No
Recognized Trader Importer: No
Recognized Trader Exporter: No
Spent Lead Acid Battery Importer: No
Spent Lead Acid Battery Exporter: No
Current Record: No
Non Storage Recycler Activity: Not reported
Electronic Manifest Broker: Not reported

Receive Date: 20000113
Handler Name: CORVALLIS CITY OF FIRE DEPARTMENT
Federal Waste Generator Description: Not a generator, verified
State District Owner: Not reported
Large Quantity Handler of Universal Waste: No
Recognized Trader Importer: No
Recognized Trader Exporter: No
Spent Lead Acid Battery Importer: No
Spent Lead Acid Battery Exporter: No
Current Record: Yes
Non Storage Recycler Activity: Not reported
Electronic Manifest Broker: Not reported

List of NAICS Codes and Descriptions:
NAICS Code: 92216
NAICS Description: FIRE PROTECTION

Facility Has Received Notices of Violations:
Violations: No Violations Found

Evaluation Action Summary:
Evaluations: No Evaluations Found

FINDS:
Registry ID: 110004792699

Click Here for FRS Facility Detail Report:

Environmental Interest/Information System:
The Oregon Department of Environmental Quality (DEQ) is a regulatory agency tasked with protecting the quality of Oregon's environment. DEQ uses a combination of technical assistance, inspections, and permitting to help public and private facilities and citizens understand and comply with state and federal environmental regulations.
The Resource Conservation and Recovery Act Information System (RCRAInfo) is EPA's comprehensive information system in support of the Resource Conservation and Recovery Act (RCRA) of 1976 and the Hazardous and Solid Waste Amendments (HSWA) of 1984. It tracks many types of information about generators, transporters, treaters, storers, and disposers of hazardous waste.

CORVALLIS CITY OF FIRE DEPARTMENT (Continued) **1004770273**

Click this hyperlink while viewing on your computer to access additional FINDS: detail in the EDR Site Report.

ECHO:

Envid:	1004770273
Registry ID:	110004792699
DFR URL:	http://echo.epa.gov/detailed-facility-report?fid=110004792699
Name:	CORVALLIS CITY OF FIRE DEPARTMENT
Address:	314 NW 4TH
City,State,Zip:	CORVALLIS, OR 97330

H37 **G & J TIRE & AUTOMOTIVE** **UST FINDER** **1028648325**
Target Property **326 NW 2ND ST** **N/A**
CORVALLIS, OR 97330

Site 1 of 2 in cluster H

Actual: 226 ft.

Focus Map: 6

UST FINDER:

Object ID:	699603
Facility ID:	OR8849
Name:	G & J TIRE & AUTOMOTIVE
Address:	326 NW 2ND ST
City,State,Zip:	CORVALLIS, OR 97330
Address Match Type:	PointAddress
Open USTs:	0
Closed USTs:	1
TOS USTs:	0
Population 1500ft:	558
Private Wells 1500ft:	1
Within 100yr Floodplain:	No
Land Use:	Developed, High Intensity
Within SPA:	Yes
SPA PWS Facility ID:	OR4100003_11797
SPA Water Type:	SW - Surface Water
SPA Facility Type:	IN - Intake
SPA HUC12:	170900030609
Within WHPA:	No
WHPA PWS Facility ID:	Not reported
WHPA Water Type:	Not reported
WHPA Facility Type:	Not reported
WHPA HUC12:	Not reported
Facility Status:	Closed UST(s)
Date of Last Inspection:	Not reported
EPA Region:	10
Tribe:	Not reported
Coordinate Source:	Geocode
X Coord:	-123.258693743
Y Coord:	44.5664230720001
Latitude:	44.566423071614
Longitude:	-123.258693743436

UST FINDER:

Object ID:	1557096
Facility ID:	OR8849
Tank ID:	OR8849_1
Tank Status:	Closed
Installation Date:	1968/05/25 16:00:01+00
Removal Date:	1990/09/20 15:59:59+00

G & J TIRE & AUTOMOTIVE (Continued) **1028648325**

Tank Capacity:	1000
Substances:	Not reported
Tank Wall Type:	Not reported

H38 **G & J TIRE & AUTOMOTIVE** **OR UST** **U000434371**
Target Property **326 NW 2ND ST** **N/A**
CORVALLIS, OR 97330

Site 2 of 2 in cluster H

Actual: **226 ft.**
Focus Map: **6**

UST:

Name:	G & J TIRE & AUTOMOTIVE
Address:	326 NW 2ND ST
City:	CORVALLIS
Facility ID:	8849
Facility Telephone:	(503) 753-4746
Permittee Name:	M EDWIN WOODCOCK JR, PERMITTEE
Number of Permitted Tanks:	Not reported
Active Tanks:	Not reported
Decommissioned Tanks:	1
Number of Tanks:	1

G39 **OR HAZMAT** **S128639317**
Target Property **399 NORTHWEST VAN BUREN AVENUE** **N/A**
CORVALLIS, OR 97330

Site 3 of 16 in cluster G

Actual: **232 ft.**
Focus Map: **6**

HAZMAT:

Name:	Not reported
Address:	399 NORTHWEST VAN BUREN AVENUE
City,State,Zip:	CORVALLIS, OR 97330
Responsble Party:	Not reported
RP Company:	Not reported
RP Address:	Not reported
RP City,St,Zip:	Not reported
Facility ID:	217803
OERS Number:	Not reported
Dept Rsp:	Not reported
Narrative:	Not reported
Property Loss:	Not reported
Amount Released:	Not reported
Service County:	Not reported
Service Name:	Corvallis FD
Incident Type:	Not reported
Civilian Casualty Activity:	0
Chemical Name:	Not reported
Hazmat Area Affected:	Not reported
Hazmat Area Evacuated:	Not reported
Hazmat Container Type:	Not reported
Hazmat Physical State Released:	Not reported
Hazmat Released Into:	Not reported
Hazmat Released Volume Units:	Not reported
Hazmat Released Weight Units:	Not reported
Hazmat Released From:	Not reported

(Continued) **S128639317**

Hazmat Area Affected Measurement:	Not reported
Hazmat No. of People Evacuated:	Not reported
Hazmat No of Buildings Evacuated:	Not reported
Incident Content Loss:	Not reported
Civilian Casualty Patient Disposition:	Not reported
Incident Mixed Use Property:	Not reported
Location Type:	Street address
Incident Aid Given Or Received:	None
Incident AID Received from FDID:	Not reported
Incident Aided Department FDID:	76
Person Involved Business Name:	Not reported
Person Involved First Name:	Not reported
Person Involved Last Name:	Not reported
Person Involved Type:	Not reported
Person Involved Phone Number:	Not reported
Person Involved Primary Language:	Not reported
Hazmat Evacuated Measurement:	Not reported
Hazmat Story of Release:	Not reported
Remark:	E131 dispatched code 1 for a fluid spill stemming from a non-injury MVC. On scene, E131 assisted with moving two vehicles out of the roadway. Only fluid spill that occurred was wiper fluid. E131 returned in service to station 1. ~SW
Incident District:	Not reported
Date Added:	Not reported
Unit:	Not reported
Agency Phone:	Not reported
Osfm Incident Report Number:	217803
Dept. Responding:	Not reported
Person Making Report:	Not reported
Title:	Not reported
Agency:	Not reported
Phone:	Not reported
Date Of Incident:	09/09/2021
Call Time:	1:46:33 PM
In Route:	Not reported
Arrival:	Not reported
Depart Scene:	Not reported
Back In Quarters:	Not reported
In Service:	Not reported
Dist Of Incident:	Not reported
Were State Resources Used?:	Not reported
Was Oers Notified?:	Not reported
Oers Number:	Not reported
Team Number:	Not reported
Agency Report Number:	Not reported
Unit:	Not reported
Highway:	Not reported
Mile Post:	Not reported
Scene Type:	Not reported
Area Type:	Not reported
Responsible Party(Ies):	Not reported
Company:	Not reported
Respcontact:	Not reported
Address:	Not reported
Resp City:	Not reported
Resp State:	Not reported
Resp ZipCode:	Not reported

(Continued) **S128639317**

Phone:	Not reported
Resp Phone2:	Not reported
Weather:	Not reported
Temperature:	Not reported
Wind Speed:	Not reported
Wind Direction:	Not reported
Were Haz Materials Released?:	Not reported
Operation Performed:	Not reported
Cause:	Not reported
Vehicle And Cargo:	Not reported
Fixed Property:	Not reported
Total Loss:	Not reported
Hazmat Population Density:	Not reported
HazMat Actions Taken - Description:	413 - Oil or other combustible liquid spill
Hazmat Factors Contributing To Release:	Not reported
Hazmat DOT Hazard Classification:	Not reported
Hazmat CAS Number:	Not reported
Hazardous Materials Release:	None
Fire Incident Type:	Not reported
Property Use:	Street or road in commercial area
Latitude:	Not reported
Longitude:	Not reported
Hazmat Disposition:	Not reported

G40 **FRANKLIN PAUL** **EDR Hist Auto** **1021871494**
Target Property **300 S 4TH ST** **N/A**
CORVALLIS, OR 97330

Site 4 of 16 in cluster G

Actual: EDR Hist Auto
231 ft.

Focus Map:
6

Year:	Name:	Type:
1986	FRANKLIN PAUL	General Automotive Repair Shops
1987	FRANKLIN PAUL	General Automotive Repair Shops
1988	FRANKLIN PAUL	General Automotive Repair Shops
1989	FRANKLIN PAUL	General Automotive Repair Shops

G41 **OR SPILLS** **S118185107**
Target Property **VAN BUREN & 4TH STREETS** **N/A**
CORVALLIS, OR 97330

Site 5 of 16 in cluster G

Actual: OR SPILLS:
231 ft.

Focus Map:
6

Name:	Not reported
Address:	VAN BUREN & 4TH STREETS
City,State,Zip:	CORVALLIS, OR 97330
Facility ID:	2001-2406
Incident Status:	Archive
Material:	Not reported
Quantity:	Not reported
Unit of Measure:	Not reported
Release Date:	09/22/2001
Description:	Citizen complaint of burning eyes while driving past 4th & VanBuren.
Lat/Long:	45.814 / -118.489

(Continued) **S118185107**

Source: Unknown
Media: Not reported
Responsible Company: Not reported
Responsible Address: Not reported
Responsible City,St,Zip: Not reported
Unknown Quantity Released: Not reported
Maximum Potential Quantity: Not reported
Quantity Recovered: Not reported

G42 **OR SPILLS 90** **S112441361**
Target Property **VAN BUREN & 4TH STREETS** **N/A**
CORVALLIS, OR

Site 6 of 16 in cluster G

Actual: 231 ft.
Focus Map: 6

Spills:
Status: NOT REPORTED
Contact Name: Not reported
Contact Phone: Not reported
Site ID: 5954
Secondary ID: Not reported
Cross Street: Not reported
County: Not reported
Longitude: 0
Latitude: 0
Elevation: Not reported

G43 **RICHARD E LINDSEY S EXXON** **FINDS** **1006855756**
Target Property **240 NW 4TH** **N/A**
CORVALLIS, OR 97330

Site 7 of 16 in cluster G

Actual: 232 ft.
Focus Map: 6

FINDS:
Registry ID: 110014181125

Click Here for FRS Facility Detail Report:

Environmental Interest/Information System:
The Oregon Department of Environmental Quality (DEQ) is a regulatory agency tasked with protecting the quality of Oregon's environment. DEQ uses a combination of technical assistance, inspections, and permitting to help public and private facilities and citizens understand and comply with state and federal environmental regulations.

Click this hyperlink while viewing on your computer to access additional FINDS: detail in the EDR Site Report.

G44 **ARCO 4194** **UST FINDER RELEASE** **1028918976**
Target Property **240 NW 4TH** **N/A**
CORVALLIS, OR 97330

Site 8 of 16 in cluster G

Actual: 232 ft.

Focus Map: 6

UST FINDER RELEASE:

Object ID:	332664
Facility ID:	Not reported
Lust ID:	OR06-89-0040
Name:	ARCO 4194
Address:	240 NW 4TH
City,State,Zip:	CORVALLIS, OR 97330
Address Match Type:	PointAddress
Reported Date:	1989/11/06 15:59:59+00
Status:	No Further Action
Substance:	Not reported
Population within 1500ft:	1074
Domestic Wells within 1500ft:	1
Land Use:	Developed, High Intensity
Within SPA:	Yes
SPA PWS Facility ID:	OR4100003_11797
SPA Water Type:	SW - SurRELEASEe Water
SPA Facility Type:	IN - Intake
SPA HUC12:	170900030609
Within WHPA:	No
WHPA PWS Facility ID:	Not reported
WHPA Water Type:	Not reported
WHPA Facility Type:	Not reported
WHPA HUC12:	Not reported
Within 100yr Floodplain:	No
Tribe:	Not reported
EPA Region:	10
NFA Letter 1:	Not reported
NFA Letter 2:	Not reported
NFA Letter 3:	Not reported
NFA Letter 4:	Not reported
Closed With Residual Contaminate:	Not reported
Coordinate Source:	Geocode
X Coord:	-123.26112
Y Coord:	44.56634
Latitude:	44.5663399999999
Longitude:	-123.26112

G45 **LINDSEY RICHARD E** **EDR Hist Auto** **1020900307**
Target Property **240 NW 4TH** **N/A**
CORVALLIS, OR 97330

Site 9 of 16 in cluster G

Actual: 232 ft.

Focus Map: 6

EDR Hist Auto

Year:	Name:	Type:
1969	CHARLIES RICHFIELD	Gasoline Service Stations
1970	CHARLIES RICHFIELD	Gasoline Service Stations
1977	LINDSEY RICHARD E	Gasoline Service Stations
1978	LINDSEY RICHARD E	Gasoline Service Stations
1979	LINDSEY RICHARD E	Gasoline Service Stations
1980	LINDSEY RICHARD E	Gasoline Service Stations
1982	LINDSEY RICHARD E	Gasoline Service Stations

LINDSEY RICHARD E (Continued) **1020900307**

1983	LINDSEY RICHARD E	Gasoline Service Stations
1985	LINDSEY RICHARD E	Gasoline Service Stations
1986	LINDSEY RICH EXXON	Gasoline Service Stations
1986	LINDSEY RICHARD E	Gasoline Service Stations
1987	LINDSEY RICHARD E	Gasoline Service Stations
1987	LINDSEY RICH EXXON	Gasoline Service Stations
1988	LINDSEY RICH EXXON	Gasoline Service Stations
1989	LINDSEY RICH EXXON	Gasoline Service Stations, NEC
1990	LINDSEY RICH EXXON	Gasoline Service Stations, NEC
1991	LINDSEY RICH EXXON	Gasoline Service Stations, NEC
1992	CITY CENTER AUTO SHOP	General Automotive Repair Shops
1993	CITY CENTER AUTO SHOP	General Automotive Repair Shops
1994	CITY CENTER AUTO SHOP	General Automotive Repair Shops
1995	CITY CENTER AUTO SHOP	General Automotive Repair Shops
2011	G & J AUTO CENTER	General Automotive Repair Shops
2012	G & J AUTO CENTER	General Automotive Repair Shops
2013	G & J AUTO CENTER	General Automotive Repair Shops
2014	G & J AUTO CENTER	General Automotive Repair Shops

G46 **RICH LINDSEY EXXON** **OR RGA LUST** **S115416808**
Target Property **240 NW 4TH** **CORVALLIS, OR** **N/A**

Site 10 of 16 in cluster G

Actual: 232 ft.

Focus Map: 6

RGA LUST:

2012	RICH LINDSEY EXXON	240 NW 4TH
2011	RICH LINDSEY EXXON	240 NW 4TH
2010	RICH LINDSEY EXXON	240 NW 4TH
2009	RICH LINDSEY EXXON	240 NW 4TH
2008	RICH LINDSEY EXXON	240 NW 4TH
2007	RICH LINDSEY EXXON	240 NW 4TH

G47 **RICHARD E. LINDSEY'S EXXON** **OR RGA LUST** **S115416824**
Target Property **240 NW 4TH** **CORVALLIS, OR** **N/A**

Site 11 of 16 in cluster G

Actual: 232 ft.

Focus Map: 6

RGA LUST:

2006	RICHARD E. LINDSEY'S EXXON	240 NW 4TH
2005	RICHARD E. LINDSEY'S EXXON	240 NW 4TH
2004	RICHARD E. LINDSEY'S EXXON	240 NW 4TH
2003	RICHARD E. LINDSEY'S EXXON	240 NW 4TH
2002	RICHARD E. LINDSEY'S EXXON	240 NW 4TH

G48 **RICH LINDSEY EXXON** **UST FINDER RELEASE** **1029097406**
Target Property **240 NW 4TH** **N/A**
CORVALLIS, OR 97330

Site 12 of 16 in cluster G

Actual: 232 ft.

Focus Map: 6

UST FINDER RELEASE:

Object ID:	332665
Facility ID:	Not reported
Lust ID:	OR36-02-4008
Name:	RICH LINDSEY EXXON
Address:	240 NW 4TH
City,State,Zip:	CORVALLIS, OR 97330
Address Match Type:	PointAddress
Reported Date:	2002/05/10 15:59:59+00
Status:	No Further Action
Substance:	Not reported
Population within 1500ft:	1074
Domestic Wells within 1500ft:	1
Land Use:	Developed, High Intensity
Within SPA:	Yes
SPA PWS Facility ID:	OR4100003_11797
SPA Water Type:	SW - SurRELEASEe Water
SPA Facility Type:	IN - Intake
SPA HUC12:	170900030609
Within WHPA:	No
WHPA PWS Facility ID:	Not reported
WHPA Water Type:	Not reported
WHPA Facility Type:	Not reported
WHPA HUC12:	Not reported
Within 100yr Floodplain:	No
Tribe:	Not reported
EPA Region:	10
NFA Letter 1:	Not reported
NFA Letter 2:	Not reported
NFA Letter 3:	Not reported
NFA Letter 4:	Not reported
Closed With Residual Contaminate:	Not reported
Coordinate Source:	Geocode
X Coord:	-123.26112
Y Coord:	44.56634
Latitude:	44.5663399999999
Longitude:	-123.26112

G49 **R.E. LINDSEY'S EXXON/ARCO 4194** **OR RGA LUST** **S115416001**
Target Property **240 NW 4TH** **N/A**
CORVALLIS, OR

Site 13 of 16 in cluster G

Actual: 232 ft.

Focus Map: 6

RGA LUST:

2006	R.E. LINDSEY'S EXXON/ARCO 4194	240 NW 4TH
2005	R.E. LINDSEY'S EXXON/ARCO 4194	240 NW 4TH
2004	R.E. LINDSEY'S EXXON/ARCO 4194	240 NW 4TH
2003	R.E. LINDSEY'S EXXON/ARCO 4194	240 NW 4TH
2002	R.E. LINDSEY'S EXXON/ARCO 4194	240 NW 4TH

G50 **RICHARD E LINDSEY'S EXXON** **UST FINDER** **1028647318**
Target **240 NW 4TH** **N/A**
Property **CORVALLIS, OR 97330**

Site 14 of 16 in cluster G

Actual: **232 ft.**

Focus Map: **6**

UST FINDER:

Object ID:	698661
Facility ID:	OR76
Name:	RICHARD E LINDSEY'S EXXON
Address:	240 NW 4TH
City,State,Zip:	CORVALLIS, OR 97330
Address Match Type:	PointAddress
Open USTs:	0
Closed USTs:	4
TOS USTs:	0
Population 1500ft:	1070
Private Wells 1500ft:	1
Within 100yr Floodplain:	No
Land Use:	Developed, High Intensity
Within SPA:	Yes
SPA PWS Facility ID:	OR4100003_11797
SPA Water Type:	SW - Surface Water
SPA Facility Type:	IN - Intake
SPA HUC12:	170900030609
Within WHPA:	No
WHPA PWS Facility ID:	Not reported
WHPA Water Type:	Not reported
WHPA Facility Type:	Not reported
WHPA HUC12:	Not reported
Facility Status:	Closed UST(s)
Date of Last Inspection:	Not reported
EPA Region:	10
Tribe:	Not reported
Coordinate Source:	Geocode
X Coord:	-123.261121276
Y Coord:	44.566340123
Latitude:	44.5663401226845
Longitude:	-123.261121276184

UST FINDER:

Object ID:	1543053
Facility ID:	OR76
Tank ID:	OR76_2
Tank Status:	Closed
Installation Date:	1969/03/17 16:00:01+00
Removal Date:	2001/12/14 15:59:59+00
Tank Capacity:	6000
Substances:	Gasoline
Tank Wall Type:	Not reported

Object ID:	1543054
Facility ID:	OR76
Tank ID:	OR76_1
Tank Status:	Closed
Installation Date:	1969/03/17 16:00:01+00
Removal Date:	2001/12/14 15:59:59+00
Tank Capacity:	6000
Substances:	Gasoline
Tank Wall Type:	Not reported

RICHARD E LINDSEY'S EXXON (Continued) **1028647318**

Object ID:	1543055
Facility ID:	OR76
Tank ID:	OR76_4
Tank Status:	Closed
Installation Date:	1969/03/17 16:00:01+00
Removal Date:	2001/12/14 15:59:59+00
Tank Capacity:	100
Substances:	Used Oil
Tank Wall Type:	Not reported

Object ID:	1543056
Facility ID:	OR76
Tank ID:	OR76_3
Tank Status:	Closed
Installation Date:	1969/03/17 16:00:01+00
Removal Date:	2001/12/14 15:59:59+00
Tank Capacity:	6000
Substances:	Gasoline
Tank Wall Type:	Not reported

G51 **ARCO 4194** **OR RGA LUST** **S115354126**
Target Property **240 NW 4TH** **N/A**
CORVALLIS, OR

Site 15 of 16 in cluster G

Actual: 232 ft.
Focus Map: 6

RGA LUST:

2012	ARCO 4194	240 NW 4TH
2011	ARCO 4194	240 NW 4TH
2010	ARCO 4194	240 NW 4TH
2009	ARCO 4194	240 NW 4TH
2008	ARCO 4194	240 NW 4TH
2007	ARCO 4194	240 NW 4TH

G52 **RICHARD E LINDSEY'S EXXON** **OR LUST** **U004015521**
Target Property **240 NW 4TH** **OR UST** **N/A**
CORVALLIS, OR 97330 **OR HAZMAT**

Site 16 of 16 in cluster G

Actual: 232 ft.
Focus Map: 6

LUST:

Name:	RICH LINDSEY EXXON
Address:	240 NW 4TH ST
City,State,Zip:	CORVALLIS, OR 97330
Region:	Western Region
Facility ID:	02-91-4086
Cleanup Received Date:	03/19/1991
Cleanup Start Date:	03/20/1991
Cleanup Complete Date:	**12/12/2018**
Decode for Region:	**West Region**

RICHARD E LINDSEY'S EXXON (Continued) **U004015521**

Name:	ARCO 4194
Address:	240 NW 4TH ST
City,State,Zip:	CORVALLIS, OR 97330
Region:	Western Region
Facility ID:	02-69-4001
Cleanup Received Date:	03/18/1992
Cleanup Start Date:	03/20/1991
Cleanup Complete Date:	**12/07/2018**
Decode for Region:	**West Region**

UST:

Name:	RICHARD E LINDSEY'S EXXON
Address:	240 NW 4TH
City:	CORVALLIS
Facility ID:	76
Facility Telephone:	(541) 487-4649
Permittee Name:	RICHARD E LINDSEY, OWNER
Number of Permitted Tanks:	Not reported
Active Tanks:	Not reported
Decommissioned Tanks:	4
Number of Tanks:	4

HAZMAT:

Name:	Not reported
Address:	240 NW 4TH ST
City,State,Zip:	CORVALLIS, OR 97330
Responsble Party:	RICH LINDSEY
RP Company:	RICH'S EXXON
RP Address:	240 NW 4TH ST
RP City,St,Zip:	CORVALLIS, OR 97330
Facility ID:	910302
OERS Number:	Not reported
Dept Rsp:	CORVALLIS FIRE DEPT
Narrative:	Not reported
Property Loss:	Not reported
Amount Released:	Not reported
Service County:	Not reported
Service Name:	Not reported
Incident Type:	Not reported
Civilian Casualty Activity:	Not reported
Chemical Name:	Not reported
Hazmat Area Affected:	Not reported
Hazmat Area Evacuated:	Not reported
Hazmat Container Type:	Not reported
Hazmat Physical State Released:	Not reported
Hazmat Released Into:	Not reported
Hazmat Released Volume Units:	Not reported
Hazmat Released Weight Units:	Not reported
Hazmat Released From:	Not reported
Hazmat Area Affected Measurement:	Not reported
Hazmat No. of People Evacuated:	Not reported
Hazmat No of Buildings Evacuated:	Not reported
Incident Content Loss:	Not reported
Civilian Casualty Patient Disposition:	Not reported
Incident Mixed Use Property:	Not reported
Location Type:	Not reported

RICHARD E LINDSEY'S EXXON (Continued) **U004015521**

Incident Aid Given Or Received:	Not reported
Incident AID Received from FDID:	Not reported
Incident Aided Department FDID:	Not reported
Person Involved Business Name:	Not reported
Person Involved First Name:	Not reported
Person Involved Last Name:	Not reported
Person Involved Type:	Not reported
Person Involved Phone Number:	Not reported
Person Involved Primary Language:	Not reported
Hazmat Evacuated Measurement:	Not reported
Hazmat Story of Release:	Not reported
Remark:	Not reported
Incident District:	CORVALLIS FIRE DEPT
Date Added:	01/01/1985
Unit:	Not reported
Agency Phone:	5417576938
Osfm Incident Report Number:	910302
Dept. Responding:	CORVALLIS FIRE DEPT
Person Making Report:	JIM DAY
Title:	CAPTAIN
Agency:	CORVALLIS FIRE DEPT
Phone:	5417576938
Date Of Incident:	10/17/1991
Call Time:	7:30:00 PM
In Route:	12:00:00 AM
Arrival:	12:00:00 AM
Depart Scene:	12:00:00 AM
Back In Quarters:	12:00:00 AM
In Service:	12:00:00 AM
Dist Of Incident:	CORVALLIS FIRE DEPT
Were State Resources Used?:	False
Was Oers Notified?:	True
Oers Number:	Not reported
Team Number:	Not reported
Agency Report Number:	91-0620
Unit:	Not reported
Highway:	Not reported
Mile Post:	Not reported
Scene Type:	Public Land
Area Type:	Commercial
Responsible Party(Ies):	RICH LINDSEY
Company:	RICH'S EXXON
Respcontact:	Not reported
Address:	240 NW 4TH ST
Resp City:	CORVALLIS
Resp State:	OR
Resp ZipCode:	97330
Phone:	5417527011
Resp Phone2:	Not reported
Weather:	1
Temperature:	0
Wind Speed:	0
Wind Direction:	Not reported
Were Haz Materials Released?:	True
Operation Performed:	During Equipment Repair
Cause:	Equipment Malfunction
Vehicle And Cargo:	0

RICHARD E LINDSEY'S EXXON (Continued) **U004015521**

Fixed Property:	0
Total Loss:	$0.00
Hazmat Population Density:	Not reported
HazMat Actions Taken - Description:	Not reported
Hazmat Factors Contributing To Release:	Not reported
Hazmat DOT Hazard Classification:	Not reported
Hazmat CAS Number:	Not reported
Hazardous Materials Release:	Not reported
Fire Incident Type:	Not reported
Property Use:	Not reported
Latitude:	Not reported
Longitude:	Not reported
Hazmat Disposition:	Not reported

Chemical:

Chemical Info:	6001
Chemical Id:	13288
Incident Id:	910302
Chemical Name:	GASOLINE
UNNA:	Not reported
Amount At Risk:	0
Amount Released:	0
Amount Measured:	2
Biological:	False
Radiological:	False

Chemical Id:	13288
Chemical Name:	GASOLINE
Hazardous Ingredient:	PETROLEUM DISTILLATES
Hazardous Class 1:	3.1
Hazardous Class 2:	6.3
Hazardous Rank:	2
Case Number:	8006619
UNNA Number:	1203
EPA Pest Reg:	Not reported
EHA Chem:	N
PSM Chem:	N
CAA 112R Chem:	N

Method:

Method Used Id:	1520
Incident Id:	910302
Identity Method:	6

Released:

Release Behavior Id:	3909
Incident Id:	910302
Behavior:	4

Release Behavior Id:	5819
Incident Id:	910302
Behavior:	5

Narrative:

Narrative Id:	3404
Incident Id:	910302

RICHARD E LINDSEY'S EXXON (Continued) **U004015521**

Incident Narrative: (OSFM NOTE: NO INCIDENT DATE OR DATE STAMP ON HARD COPY. ENTERED 10/17/91). SUSPECTED LEAK FROM UNDERGROUND STORAGE TANK. NEW SEWER REPLACEMENT PROJECT OPEN DITCH WITHIN FIVE FEET OF UST.
Incident Date: 10/17/1991

I53 **PURPURA KENNETH TEXACO** **EDR Hist Auto** **1020548491**
Target Property **303 S 3RD STREET** **N/A**
CORVALLIS, OR 97330

Site 1 of 8 in cluster I

Actual: EDR Hist Auto
229 ft.

Focus Map:
6

Year:	Name:	Type:
1969	MARCUM LONNIE H	Gasoline Service Stations
1970	MARCUM LONNIE H	Gasoline Service Stations
1971	MARCUM LONNIE H	Gasoline Service Stations
1972	MARCUM LONNIE H	Gasoline Service Stations
1973	MARCUM LONNIE H	Gasoline Service Stations
1974	MARCUM LONNIE H	Gasoline Service Stations
1975	MARCUM LONNIE H	Gasoline Service Stations
1976	MARCUM LONNIE H	Gasoline Service Stations
1977	PURPURA KENNETH TEXACO	Gasoline Service Stations
1977	LONNIES TEXACO	Gasoline Service Stations
1978	LONNIES TEXACO	Gasoline Service Stations
1979	LONNIES TEXACO	Gasoline Service Stations
1980	LONNIES TEXACO	Gasoline Service Stations
1982	LONNIES TEXACO	Gasoline Service Stations
1983	LONNIES TEXACO	Gasoline Service Stations

I54 **TRUAX SERVICE** **EDR Hist Auto** **1021094060**
Target Property **NW 3RD & VAN BUREN** **N/A**
CORVALLIS, OR 97330

Site 2 of 8 in cluster I

Actual: EDR Hist Auto
229 ft.

Focus Map:
6

Year:	Name:	Type:
1986	TRUAX SERVICE	Gasoline Service Stations
1987	TRUAX SERVICE	Gasoline Service Stations

J55 **EDWARD'S PROPERTY** **UST FINDER RELEASE** **1028952133**
Target Property **240 NW 3RD ST** **N/A**
CORVALLIS, OR 97330

Site 1 of 8 in cluster J

Actual: UST FINDER RELEASE:
230 ft.

Object ID:	332676
Facility ID:	Not reported
Lust ID:	OR18-94-0005
Name:	EDWARD'S PROPERTY
Address:	240 NW 3RD ST

Focus Map:
6

EDWARD'S PROPERTY (Continued) **1028952133**

City,State,Zip:	CORVALLIS, OR 97330
Address Match Type:	PointAddress
Reported Date:	1994/02/01 15:59:59+00
Status:	No Further Action
Substance:	Not reported
Population within 1500ft:	762
Domestic Wells within 1500ft:	1
Land Use:	Developed, High Intensity
Within SPA:	Yes
SPA PWS Facility ID:	OR4100003_11797
SPA Water Type:	SW - SurRELEASEe Water
SPA Facility Type:	IN - Intake
SPA HUC12:	170900030609
Within WHPA:	No
WHPA PWS Facility ID:	Not reported
WHPA Water Type:	Not reported
WHPA Facility Type:	Not reported
WHPA HUC12:	Not reported
Within 100yr Floodplain:	No
Tribe:	Not reported
EPA Region:	10
NFA Letter 1:	Not reported
NFA Letter 2:	Not reported
NFA Letter 3:	Not reported
NFA Letter 4:	Not reported
Closed With Residual Contaminate:	Not reported
Coordinate Source:	Geocode
X Coord:	-123.26015
Y Coord:	44.56591
Latitude:	44.56591
Longitude:	-123.260149999999

J56 **SMITHS 66 SERVICE** **EDR Hist Auto** **1021549359**
Target **240 NW 3RD** **N/A**
Property **CORVALLIS, OR 97330**

Site 2 of 8 in cluster J

Actual: EDR Hist Auto
230 ft.

Focus Map:
6

Year:	Name:	Type:
1972	SMITH WINFRED S	Gasoline Service Stations
1972	SMITHS 66 SERVICE	Gasoline Service Stations
1973	SMITHS 66 SERVICE	Gasoline Service Stations
1974	SMITHS 66 SERVICE	Gasoline Service Stations

J57 **EDWARD'S PROPERTY** **OR RGA LUST** **S115364023**
Target **240 NW 3RD ST** **N/A**
Property **CORVALLIS, OR**

Site 3 of 8 in cluster J

Actual: RGA LUST:
230 ft.

2012	EDWARD'S PROPERTY	240 NW 3RD ST

Focus Map:
6

J58 **EDWARD'S PROPERTY** **OR RGA LUST** **S115364024**
Target Property **240 NW THIRD** **N/A**
CORVALLIS, OR

Site 4 of 8 in cluster J

Actual: 230 ft.

Focus Map: 6

RGA LUST:

2011	EDWARD'S PROPERTY	240 NW THIRD
2010	EDWARD'S PROPERTY	240 NW THIRD
2009	EDWARD'S PROPERTY	240 NW THIRD
2008	EDWARD'S PROPERTY	240 NW THIRD
2007	EDWARD'S PROPERTY	240 NW THIRD
2006	EDWARD'S PROPERTY	240 NW THIRD
2005	EDWARD'S PROPERTY	240 NW THIRD
2004	EDWARD'S PROPERTY	240 NW THIRD
2003	EDWARD'S PROPERTY	240 NW THIRD
2002	EDWARD'S PROPERTY	240 NW THIRD

J59 **PHILLIPS 66 COMPANY #070467** **FINDS** **1006845962**
Target Property **240 N 3RD** **N/A**
CORVALLIS, OR 97330

Site 5 of 8 in cluster J

Actual: 230 ft.

Focus Map: 6

FINDS:
Registry ID: 110014077444

Click Here for FRS Facility Detail Report:

Environmental Interest/Information System:
The Oregon Department of Environmental Quality (DEQ) is a regulatory agency tasked with protecting the quality of Oregon's environment. DEQ uses a combination of technical assistance, inspections, and permitting to help public and private facilities and citizens understand and comply with state and federal environmental regulations.

Click this hyperlink while viewing on your computer to access additional FINDS: detail in the EDR Site Report.

J60 **EDWARD'S PROPERTY** **OR LUST** **S111834550**
Target Property **240 NW 3RD ST** **N/A**
CORVALLIS, OR 97330

Site 6 of 8 in cluster J

Actual: 230 ft.

Focus Map: 6

LUST:
Name: EDWARD'S PROPERTY
Address: 240 NW 3RD ST
City,State,Zip: CORVALLIS, OR 97330
Region: Western Region

EDWARD'S PROPERTY (Continued) **S111834550**

Facility ID:	02-88-4068
Cleanup Received Date:	03/28/1988
Cleanup Start Date:	03/28/1988
Cleanup Complete Date:	**05/25/1988**
Decode for Region:	**West Region**

J61 **PHILLIPS 66 COMPANY #070467** **UST FINDER** **1028646706**
Target Property **240 N 3RD** **N/A**
CORVALLIS, OR 97330

Site 7 of 8 in cluster J

Actual: 230 ft.

Focus Map: 6

UST FINDER:

Object ID:	698217
Facility ID:	OR7046
Name:	PHILLIPS 66 COMPANY #070467
Address:	240 N 3RD
City,State,Zip:	CORVALLIS, OR 97330
Address Match Type:	PointAddress
Open USTs:	0
Closed USTs:	3
TOS USTs:	0
Population 1500ft:	758
Private Wells 1500ft:	1
Within 100yr Floodplain:	No
Land Use:	Developed, High Intensity
Within SPA:	Yes
SPA PWS Facility ID:	OR4100003_11797
SPA Water Type:	SW - Surface Water
SPA Facility Type:	IN - Intake
SPA HUC12:	170900030609
Within WHPA:	No
WHPA PWS Facility ID:	Not reported
WHPA Water Type:	Not reported
WHPA Facility Type:	Not reported
WHPA HUC12:	Not reported
Facility Status:	Closed UST(s)
Date of Last Inspection:	Not reported
EPA Region:	10
Tribe:	Not reported
Coordinate Source:	Geocode
X Coord:	-123.260152414
Y Coord:	44.5659104590001
Latitude:	44.5659104593456
Longitude:	-123.260152413988

UST FINDER:

Object ID:	1564517
Facility ID:	OR7046
Tank ID:	OR7046_285278
Tank Status:	Closed
Installation Date:	1966/04/07 16:00:01+00
Removal Date:	1988/03/25 16:00:00+00
Tank Capacity:	6000
Substances:	Gasoline
Tank Wall Type:	Not reported

Object ID:	1564518

PHILLIPS 66 COMPANY #070467 (Continued) **1028646706**

Facility ID:	OR7046
Tank ID:	OR7046_285275
Tank Status:	Closed
Installation Date:	1966/04/07 16:00:01+00
Removal Date:	1988/03/25 16:00:00+00
Tank Capacity:	3000
Substances:	Gasoline
Tank Wall Type:	Not reported

Object ID:	1564519
Facility ID:	OR7046
Tank ID:	OR7046_285280
Tank Status:	Closed
Installation Date:	1966/04/07 16:00:01+00
Removal Date:	1988/03/25 16:00:00+00
Tank Capacity:	280
Substances:	Used Oil
Tank Wall Type:	Not reported

J62 **TRUAX SERVICE** **EDR Hist Auto** **1020342472**
Target Property **235 3RD VAN BUREN** **N/A**
CORVALLIS, OR 97330

Site 8 of 8 in cluster J

Actual: **230 ft.**
EDR Hist Auto

Focus Map: **6**

Year:	Name:	Type:
1969	TRUAX SERVICE	Gasoline Service Stations
1970	TRUAX SERVICE	Gasoline Service Stations
1971	TRUAX SERVICE	Gasoline Service Stations
1972	TRUAX SERVICE	Gasoline Service Stations
1973	TRUAX SERVICE	Gasoline Service Stations
1974	TRUAX SERVICE	Gasoline Service Stations
1975	TRUAX SERVICE	Gasoline Service Stations

K63 **OR HAZMAT** **S117403814**
Target Property **190 NW 4TH ST** **N/A**
CORVALLIS, OR 97330

Site 1 of 11 in cluster K

Actual: **232 ft.**
HAZMAT:

Focus Map: **6**

Name:	Not reported
Address:	190 NW 4TH ST
City,State,Zip:	CORVALLIS, OR 97330
Responsble Party:	Not reported
RP Company:	Not reported
RP Address:	Not reported
RP City,St,Zip:	Not reported
Facility ID:	4624
OERS Number:	Not reported
Dept Rsp:	Not reported
Narrative:	Not reported
Property Loss:	Not reported

(Continued) **S117403814**

Amount Released:	Not reported
Service County:	Not reported
Service Name:	CORVALLIS FD
Incident Type:	Not reported
Civilian Casualty Activity:	Not reported
Chemical Name:	Not reported
Hazmat Area Affected:	Not reported
Hazmat Area Evacuated:	Not reported
Hazmat Container Type:	Not reported
Hazmat Physical State Released:	Not reported
Hazmat Released Into:	Not reported
Hazmat Released Volume Units:	Not reported
Hazmat Released Weight Units:	Not reported
Hazmat Released From:	Not reported
Hazmat Area Affected Measurement:	Not reported
Hazmat No. of People Evacuated:	Not reported
Hazmat No of Buildings Evacuated:	Not reported
Incident Content Loss:	Not reported
Civilian Casualty Patient Disposition:	Not reported
Incident Mixed Use Property:	Not mixed use
Location Type:	Street address
Incident Aid Given Or Received:	None
Incident AID Received from FDID:	Not reported
Incident Aided Department FDID:	Not reported
Person Involved Business Name:	Not reported
Person Involved First Name:	Not reported
Person Involved Last Name:	Not reported
Person Involved Type:	Not reported
Person Involved Phone Number:	Not reported
Person Involved Primary Language:	Not reported
Hazmat Evacuated Measurement:	Not reported
Hazmat Story of Release:	Not reported
Remark:	Not reported
Incident District:	Not reported
Date Added:	Not reported
Unit:	Not reported
Agency Phone:	Not reported
Osfm Incident Report Number:	4624
Dept. Responding:	Not reported
Person Making Report:	Not reported
Title:	Not reported
Agency:	Not reported
Phone:	Not reported
Date Of Incident:	09/03/2014
Call Time:	23:49
In Route:	Not reported
Arrival:	Not reported
Depart Scene:	Not reported
Back In Quarters:	Not reported
In Service:	Not reported
Dist Of Incident:	Not reported
Were State Resources Used?:	Not reported
Was Oers Notified?:	Not reported
Oers Number:	Not reported
Team Number:	Not reported
Agency Report Number:	Not reported
Unit:	Not reported

(Continued) **S117403814**

Highway:	Not reported
Mile Post:	Not reported
Scene Type:	Not reported
Area Type:	Not reported
Responsible Party(Ies):	Not reported
Company:	Not reported
Respcontact:	Not reported
Address:	Not reported
Resp City:	Not reported
Resp State:	Not reported
Resp ZipCode:	Not reported
Phone:	Not reported
Resp Phone2:	Not reported
Weather:	Not reported
Temperature:	Not reported
Wind Speed:	Not reported
Wind Direction:	Not reported
Were Haz Materials Released?:	Not reported
Operation Performed:	Not reported
Cause:	Not reported
Vehicle And Cargo:	Not reported
Fixed Property:	Not reported
Total Loss:	Not reported
Hazmat Population Density:	Not reported
HazMat Actions Taken - Description:	Not reported
Hazmat Factors Contributing To Release:	Not reported
Hazmat DOT Hazard Classification:	Not reported
Hazmat CAS Number:	Not reported
Hazardous Materials Release:	None
Fire Incident Type:	Gasoline or other flammable liquid spill
Property Use:	Jail, prison (not juvenile)
Latitude:	Not reported
Longitude:	Not reported
Hazmat Disposition:	Not reported

Action:

Incident Id:	4624
Action At Scene:	Containment

Name:	Not reported
Address:	190 NW 4TH ST
City,State,Zip:	CORVALLIS, OR 97330
Responsble Party:	Not reported
RP Company:	Not reported
RP Address:	Not reported
RP City,St,Zip:	Not reported
Facility ID:	5793
OERS Number:	Not reported
Dept Rsp:	Not reported
Narrative:	Not reported
Property Loss:	Not reported
Amount Released:	Not reported
Service County:	Not reported
Service Name:	CORVALLIS FD
Incident Type:	Not reported
Civilian Casualty Activity:	Not reported
Chemical Name:	Not reported

(Continued) **S117403814**

Hazmat Area Affected:	Not reported
Hazmat Area Evacuated:	Not reported
Hazmat Container Type:	Not reported
Hazmat Physical State Released:	Not reported
Hazmat Released Into:	Not reported
Hazmat Released Volume Units:	Not reported
Hazmat Released Weight Units:	Not reported
Hazmat Released From:	Not reported
Hazmat Area Affected Measurement:	Not reported
Hazmat No. of People Evacuated:	Not reported
Hazmat No of Buildings Evacuated:	Not reported
Incident Content Loss:	Not reported
Civilian Casualty Patient Disposition:	Not reported
Incident Mixed Use Property:	Not mixed use
Location Type:	Street address
Incident Aid Given Or Received:	None
Incident AID Received from FDID:	Not reported
Incident Aided Department FDID:	Not reported
Person Involved Business Name:	Not reported
Person Involved First Name:	Not reported
Person Involved Last Name:	Not reported
Person Involved Type:	Not reported
Person Involved Phone Number:	Not reported
Person Involved Primary Language:	Not reported
Hazmat Evacuated Measurement:	Not reported
Hazmat Story of Release:	Not reported
Remark:	Not reported
Incident District:	Not reported
Date Added:	Not reported
Unit:	Not reported
Agency Phone:	Not reported
Osfm Incident Report Number:	5793
Dept. Responding:	Not reported
Person Making Report:	Not reported
Title:	Not reported
Agency:	Not reported
Phone:	Not reported
Date Of Incident:	10/11/2016
Call Time:	5:34
In Route:	Not reported
Arrival:	Not reported
Depart Scene:	Not reported
Back In Quarters:	Not reported
In Service:	Not reported
Dist Of Incident:	Not reported
Were State Resources Used?:	Not reported
Was Oers Notified?:	Not reported
Oers Number:	Not reported
Team Number:	Not reported
Agency Report Number:	Not reported
Unit:	Not reported
Highway:	Not reported
Mile Post:	Not reported
Scene Type:	Not reported
Area Type:	Not reported
Responsible Party(Ies):	Not reported
Company:	Not reported

(Continued) **S117403814**

Respcontact:	Not reported
Address:	Not reported
Resp City:	Not reported
Resp State:	Not reported
Resp ZipCode:	Not reported
Phone:	Not reported
Resp Phone2:	Not reported
Weather:	Not reported
Temperature:	Not reported
Wind Speed:	Not reported
Wind Direction:	Not reported
Were Haz Materials Released?:	Not reported
Operation Performed:	Not reported
Cause:	Not reported
Vehicle And Cargo:	Not reported
Fixed Property:	Not reported
Total Loss:	Not reported
Hazmat Population Density:	Not reported
HazMat Actions Taken - Description:	Not reported
Hazmat Factors Contributing To Release:	Not reported
Hazmat DOT Hazard Classification:	Not reported
Hazmat CAS Number:	Not reported
Hazardous Materials Release:	None
Fire Incident Type:	Gas leak (natural gas or LPG)
Property Use:	Jail, prison (not juvenile)
Latitude:	Not reported
Longitude:	Not reported
Hazmat Disposition:	Not reported

Action:

Incident Id:	5793
Action At Scene:	Containment

K64 **USWEST CORVALLIS (010055)/ U S WEST** **OR RGA LUST** **S115425059**
Target **401 JACKSON** **N/A**
Property **CORVALLIS, OR**

Site 2 of 11 in cluster K

Actual: **232 ft.**

Focus Map: **6**

RGA LUST:

2006	USWEST CORVALLIS (010055)/ U S WEST	401 JACKSON
2005	USWEST CORVALLIS (010055)/ U S WEST	401 JACKSON
2004	USWEST CORVALLIS (010055)/ U S WEST	401 JACKSON
2003	USWEST CORVALLIS (010055)/ U S WEST	401 JACKSON
2002	USWEST CORVALLIS (010055)/ U S WEST	401 JACKSON

K65 **U S WEST** **UST FINDER RELEASE** **1029122229**
Target **401 JACKSON** **N/A**
Property **CORVALLIS, OR 97330**

Site 3 of 11 in cluster K

Actual: **232 ft.**
Focus Map: **6**

UST FINDER RELEASE:

Object ID:	332662
Facility ID:	Not reported
Lust ID:	OR26-01-0024
Name:	U S WEST
Address:	401 JACKSON
City,State,Zip:	CORVALLIS, OR 97330
Address Match Type:	PointAddress
Reported Date:	2001/05/14 15:59:59+00
Status:	Open
Substance:	Not reported
Population within 1500ft:	1092
Domestic Wells within 1500ft:	1
Land Use:	Developed, High Intensity
Within SPA:	Yes
SPA PWS Facility ID:	OR4100003_11797
SPA Water Type:	SW - SurRELEASEe Water
SPA Facility Type:	IN - Intake
SPA HUC12:	170900030609
Within WHPA:	No
WHPA PWS Facility ID:	Not reported
WHPA Water Type:	Not reported
WHPA Facility Type:	Not reported
WHPA HUC12:	Not reported
Within 100yr Floodplain:	No
Tribe:	Not reported
EPA Region:	10
NFA Letter 1:	Not reported
NFA Letter 2:	Not reported
NFA Letter 3:	Not reported
NFA Letter 4:	Not reported
Closed With Residual Contaminate:	Not reported
Coordinate Source:	Geocode
X Coord:	-123.26176
Y Coord:	44.5657100000001
Latitude:	44.56571
Longitude:	-123.261759999999

K66 **USWCOM CORVALLIS (055)** **RCRA NonGen / NLR** **1001961795**
Target **401 JACKSON AVE** **ORD000641001**
Property **CORVALLIS, OR 97330**

Site 4 of 11 in cluster K

Actual: **232 ft.**
Focus Map: **6**

RCRA Listings:

Date Form Received by Agency:	19991201
Handler Name:	Uswcom Corvallis (055)
Handler Address:	401 JACKSON AVE
Handler City,State,Zip:	CORVALLIS, OR 97330
EPA ID:	ORD000641001
Contact Name:	ENVIRONMENTAL MANAGER
Contact Address:	1724 SE MORRISON
Contact City,State,Zip:	PORTLAND, OR 97214
Contact Telephone:	503-242-6091

USWCOM CORVALLIS (055) (Continued) **1001961795**

Contact Fax:	Not reported
Contact Email:	Not reported
Contact Title:	Not reported
EPA Region:	10
Land Type:	Other
Federal Waste Generator Description:	Not a generator, verified
Non-Notifier:	Not reported
Biennial Report Cycle:	Not reported
Accessibility:	Not reported
Active Site Indicator:	Not reported
State District Owner:	Not reported
State District:	Not reported
Mailing Address:	1724 SE MORRISON
Mailing City,State,Zip:	PORTLAND, OR 97214
Owner Name:	Qwest
Owner Type:	Other
Operator Name:	Qwest
Operator Type:	Other
Short-Term Generator Activity:	No
Importer Activity:	No
Mixed Waste Generator:	No
Transporter Activity:	No
Transfer Facility Activity:	No
Recycler Activity with Storage:	No
Small Quantity On-Site Burner Exemption:	No
Smelting Melting and Refining Furnace Exemption:	No
Underground Injection Control:	No
Off-Site Waste Receipt:	No
Universal Waste Indicator:	No
Universal Waste Destination Facility:	No
Federal Universal Waste:	No
Active Site State-Reg Handler:	---
Federal Facility Indicator:	Not reported
Hazardous Secondary Material Indicator:	NN
Sub-Part K Indicator:	Not reported
2018 GPRA Permit Baseline:	Not on the Baseline
2018 GPRA Renewals Baseline:	Not on the Baseline
202 GPRA Corrective Action Baseline:	No
Subject to Corrective Action Universe:	No
Non-TSDFs Where RCRA CA has Been Imposed Universe:	No
Corrective Action Priority Ranking:	No NCAPS ranking
Environmental Control Indicator:	No
Institutional Control Indicator:	No
Human Exposure Controls Indicator:	N/A
Groundwater Controls Indicator:	N/A
Significant Non-Complier Universe:	No
Unaddressed Significant Non-Complier Universe:	No
Addressed Significant Non-Complier Universe:	No
Significant Non-Complier With a Compliance Schedule Universe:	No
Financial Assurance Required:	Not reported
Handler Date of Last Change:	20100312
Recognized Trader-Importer:	No
Recognized Trader-Exporter:	No
Importer of Spent Lead Acid Batteries:	No
Exporter of Spent Lead Acid Batteries:	No
Recycler Activity Without Storage:	Not reported
Manifest Broker:	Not reported

USWCOM CORVALLIS (055) (Continued) **1001961795**

Sub-Part P Indicator: No

Hazardous Waste Summary:
Waste Code: NONE
Waste Description: None

Handler - Owner Operator:
Owner/Operator Indicator: Owner
Owner/Operator Name: QWEST
Legal Status: Other
Date Became Current: 19930301
Date Ended Current: Not reported
Owner/Operator Address: 1724 SE MORRISON
Owner/Operator City,State,Zip: PORTLAND, OR 97214
Owner/Operator Telephone: 503-242-6091
Owner/Operator Telephone Ext: Not reported
Owner/Operator Fax: Not reported
Owner/Operator Email: Not reported

Owner/Operator Indicator: Owner
Owner/Operator Name: QWEST
Legal Status: Other
Date Became Current: 19970224
Date Ended Current: Not reported
Owner/Operator Address: 1724 SE MORRISON
Owner/Operator City,State,Zip: PORTLAND, OR 97214
Owner/Operator Telephone: 503-242-6091
Owner/Operator Telephone Ext: Not reported
Owner/Operator Fax: Not reported
Owner/Operator Email: Not reported

Owner/Operator Indicator: Operator
Owner/Operator Name: QWEST
Legal Status: Other
Date Became Current: 19970224
Date Ended Current: Not reported
Owner/Operator Address: 1724 SE MORRISON
Owner/Operator City,State,Zip: PORTLAND, OR 97214
Owner/Operator Telephone: 503-242-6091
Owner/Operator Telephone Ext: Not reported
Owner/Operator Fax: Not reported
Owner/Operator Email: Not reported

Owner/Operator Indicator: Operator
Owner/Operator Name: QWEST
Legal Status: Other
Date Became Current: 19990222
Date Ended Current: Not reported
Owner/Operator Address: 1724 SE MORRISON
Owner/Operator City,State,Zip: PORTLAND, OR 97214
Owner/Operator Telephone: 503-242-6091
Owner/Operator Telephone Ext: Not reported
Owner/Operator Fax: Not reported
Owner/Operator Email: Not reported

USWCOM CORVALLIS (055) (Continued) **1001961795**

Owner/Operator Indicator:	Owner
Owner/Operator Name: QWEST	
Legal Status:	Other
Date Became Current:	19991201
Date Ended Current:	Not reported
Owner/Operator Address:	1724 SE MORRISON
Owner/Operator City,State,Zip:	PORTLAND, OR 97214
Owner/Operator Telephone:	503-242-6091
Owner/Operator Telephone Ext:	Not reported
Owner/Operator Fax:	Not reported
Owner/Operator Email:	Not reported

Owner/Operator Indicator:	Owner
Owner/Operator Name: WILLIAM T JR "BILL" ARCHER	
Legal Status:	Other
Date Became Current:	Not reported
Date Ended Current:	Not reported
Owner/Operator Address:	8021 SW CAPITAL HILL RD
Owner/Operator City,State,Zip:	PORTLAND, OR 97219
Owner/Operator Telephone:	503-242-6091
Owner/Operator Telephone Ext:	Not reported
Owner/Operator Fax:	Not reported
Owner/Operator Email:	Not reported

Owner/Operator Indicator:	Owner
Owner/Operator Name: QWEST	
Legal Status:	Other
Date Became Current:	19950228
Date Ended Current:	Not reported
Owner/Operator Address:	1724 SE MORRISON
Owner/Operator City,State,Zip:	PORTLAND, OR 97214
Owner/Operator Telephone:	503-242-6091
Owner/Operator Telephone Ext:	Not reported
Owner/Operator Fax:	Not reported
Owner/Operator Email:	Not reported

Owner/Operator Indicator:	Operator
Owner/Operator Name: QWEST	
Legal Status:	Other
Date Became Current:	19960301
Date Ended Current:	Not reported
Owner/Operator Address:	1724 SE MORRISON
Owner/Operator City,State,Zip:	PORTLAND, OR 97214
Owner/Operator Telephone:	503-242-6091
Owner/Operator Telephone Ext:	Not reported
Owner/Operator Fax:	Not reported
Owner/Operator Email:	Not reported

Owner/Operator Indicator:	Operator
Owner/Operator Name: QWEST	
Legal Status:	Other
Date Became Current:	19991201
Date Ended Current:	Not reported
Owner/Operator Address:	1724 SE MORRISON
Owner/Operator City,State,Zip:	PORTLAND, OR 97214
Owner/Operator Telephone:	503-242-6091
Owner/Operator Telephone Ext:	Not reported

USWCOM CORVALLIS (055) (Continued) **1001961795**

Owner/Operator Fax: Not reported
Owner/Operator Email: Not reported

Owner/Operator Indicator: Operator
Owner/Operator Name: QWEST
Legal Status: Other
Date Became Current: 19940301
Date Ended Current: Not reported
Owner/Operator Address: 1724 SE MORRISON
Owner/Operator City,State,Zip: PORTLAND, OR 97214
Owner/Operator Telephone: 503-242-6091
Owner/Operator Telephone Ext: Not reported
Owner/Operator Fax: Not reported
Owner/Operator Email: Not reported

Owner/Operator Indicator: Owner
Owner/Operator Name: QWEST
Legal Status: Other
Date Became Current: 19960301
Date Ended Current: Not reported
Owner/Operator Address: 1724 SE MORRISON
Owner/Operator City,State,Zip: PORTLAND, OR 97214
Owner/Operator Telephone: 503-242-6091
Owner/Operator Telephone Ext: Not reported
Owner/Operator Fax: Not reported
Owner/Operator Email: Not reported

Owner/Operator Indicator: Owner
Owner/Operator Name: QWEST
Legal Status: Other
Date Became Current: 19920401
Date Ended Current: Not reported
Owner/Operator Address: 1724 SE MORRISON
Owner/Operator City,State,Zip: PORTLAND, OR 97214
Owner/Operator Telephone: 503-242-6091
Owner/Operator Telephone Ext: Not reported
Owner/Operator Fax: Not reported
Owner/Operator Email: Not reported

Owner/Operator Indicator: Operator
Owner/Operator Name: QWEST
Legal Status: Other
Date Became Current: 19980217
Date Ended Current: Not reported
Owner/Operator Address: 1724 SE MORRISON
Owner/Operator City,State,Zip: PORTLAND, OR 97214
Owner/Operator Telephone: 503-242-6091
Owner/Operator Telephone Ext: Not reported
Owner/Operator Fax: Not reported
Owner/Operator Email: Not reported

Owner/Operator Indicator: Owner
Owner/Operator Name: QWEST
Legal Status: Other
Date Became Current: 19990222
Date Ended Current: Not reported
Owner/Operator Address: 1724 SE MORRISON

USWCOM CORVALLIS (055) (Continued) **1001961795**

Owner/Operator City,State,Zip: PORTLAND, OR 97214
Owner/Operator Telephone: 503-242-6091
Owner/Operator Telephone Ext: Not reported
Owner/Operator Fax: Not reported
Owner/Operator Email: Not reported

Owner/Operator Indicator: Owner
Owner/Operator Name: QWEST
Legal Status: Other
Date Became Current: 19940301
Date Ended Current: Not reported
Owner/Operator Address: 1724 SE MORRISON
Owner/Operator City,State,Zip: PORTLAND, OR 97214
Owner/Operator Telephone: 503-242-6091
Owner/Operator Telephone Ext: Not reported
Owner/Operator Fax: Not reported
Owner/Operator Email: Not reported

Owner/Operator Indicator: Operator
Owner/Operator Name: QWEST
Legal Status: Other
Date Became Current: 19950228
Date Ended Current: Not reported
Owner/Operator Address: 1724 SE MORRISON
Owner/Operator City,State,Zip: PORTLAND, OR 97214
Owner/Operator Telephone: 503-242-6091
Owner/Operator Telephone Ext: Not reported
Owner/Operator Fax: Not reported
Owner/Operator Email: Not reported

Owner/Operator Indicator: Owner
Owner/Operator Name: QWEST
Legal Status: Other
Date Became Current: 19980217
Date Ended Current: Not reported
Owner/Operator Address: 1724 SE MORRISON
Owner/Operator City,State,Zip: PORTLAND, OR 97214
Owner/Operator Telephone: 503-242-6091
Owner/Operator Telephone Ext: Not reported
Owner/Operator Fax: Not reported
Owner/Operator Email: Not reported

Historic Generators:
Receive Date: 19920401
Handler Name: USWCOM CORVALLIS (055)
Federal Waste Generator Description: Not a generator, verified
State District Owner: Not reported
Large Quantity Handler of Universal Waste: No
Recognized Trader Importer: No
Recognized Trader Exporter: No
Spent Lead Acid Battery Importer: No
Spent Lead Acid Battery Exporter: No
Current Record: No
Non Storage Recycler Activity: Not reported
Electronic Manifest Broker: Not reported

Receive Date: 19930301

USWCOM CORVALLIS (055) (Continued) **1001961795**

Handler Name: USWCOM CORVALLIS (055)
Federal Waste Generator Description: Not a generator, verified
State District Owner: Not reported
Large Quantity Handler of Universal Waste: No
Recognized Trader Importer: No
Recognized Trader Exporter: No
Spent Lead Acid Battery Importer: No
Spent Lead Acid Battery Exporter: No
Current Record: No
Non Storage Recycler Activity: Not reported
Electronic Manifest Broker: Not reported

Receive Date: 19940301
Handler Name: USWCOM CORVALLIS (055)
Federal Waste Generator Description: Not a generator, verified
State District Owner: Not reported
Large Quantity Handler of Universal Waste: No
Recognized Trader Importer: No
Recognized Trader Exporter: No
Spent Lead Acid Battery Importer: No
Spent Lead Acid Battery Exporter: No
Current Record: No
Non Storage Recycler Activity: Not reported
Electronic Manifest Broker: Not reported

Receive Date: 19950228
Handler Name: USWCOM CORVALLIS (055)
Federal Waste Generator Description: Not a generator, verified
State District Owner: Not reported
Large Quantity Handler of Universal Waste: No
Recognized Trader Importer: No
Recognized Trader Exporter: No
Spent Lead Acid Battery Importer: No
Spent Lead Acid Battery Exporter: No
Current Record: No
Non Storage Recycler Activity: Not reported
Electronic Manifest Broker: Not reported

Receive Date: 19960301
Handler Name: USWCOM CORVALLIS (055)
Federal Waste Generator Description: Not a generator, verified
State District Owner: Not reported
Large Quantity Handler of Universal Waste: No
Recognized Trader Importer: No
Recognized Trader Exporter: No
Spent Lead Acid Battery Importer: No
Spent Lead Acid Battery Exporter: No
Current Record: No
Non Storage Recycler Activity: Not reported
Electronic Manifest Broker: Not reported

Receive Date: 19970224
Handler Name: USWCOM CORVALLIS (055)
Federal Waste Generator Description: Not a generator, verified
State District Owner: Not reported
Large Quantity Handler of Universal Waste: No
Recognized Trader Importer: No

USWCOM CORVALLIS (055) (Continued) **1001961795**

Recognized Trader Exporter: No
Spent Lead Acid Battery Importer: No
Spent Lead Acid Battery Exporter: No
Current Record: No
Non Storage Recycler Activity: Not reported
Electronic Manifest Broker: Not reported

Receive Date: 19980217
Handler Name: USWCOM CORVALLIS (055)
Federal Waste Generator Description: Not a generator, verified
State District Owner: Not reported
Large Quantity Handler of Universal Waste: No
Recognized Trader Importer: No
Recognized Trader Exporter: No
Spent Lead Acid Battery Importer: No
Spent Lead Acid Battery Exporter: No
Current Record: No
Non Storage Recycler Activity: Not reported
Electronic Manifest Broker: Not reported

Receive Date: 19990222
Handler Name: USWCOM CORVALLIS (055)
Federal Waste Generator Description: Not a generator, verified
State District Owner: Not reported
Large Quantity Handler of Universal Waste: No
Recognized Trader Importer: No
Recognized Trader Exporter: No
Spent Lead Acid Battery Importer: No
Spent Lead Acid Battery Exporter: No
Current Record: No
Non Storage Recycler Activity: Not reported
Electronic Manifest Broker: Not reported

Receive Date: 19991201
Handler Name: USWCOM CORVALLIS (055)
Federal Waste Generator Description: Not a generator, verified
State District Owner: Not reported
Large Quantity Handler of Universal Waste: No
Recognized Trader Importer: No
Recognized Trader Exporter: No
Spent Lead Acid Battery Importer: No
Spent Lead Acid Battery Exporter: No
Current Record: Yes
Non Storage Recycler Activity: Not reported
Electronic Manifest Broker: Not reported

List of NAICS Codes and Descriptions:
NAICS Code: 5133
NAICS Description: TELECOMMUNICATIONS

Facility Has Received Notices of Violations:
Violations: No Violations Found

Evaluation Action Summary:
Evaluations: No Evaluations Found

K67 **QWEST - CORVALLIS CO (R00055)** **UST FINDER** **1028645639**
Target **401 NW JACKSON AVE** **N/A**
Property **CORVALLIS, OR 97330**

Site 5 of 11 in cluster K

Actual: **232 ft.**

Focus Map: **6**

UST FINDER:

Object ID:	697353
Facility ID:	OR5921
Name:	QWEST - CORVALLIS CO (R00055)
Address:	401 NW JACKSON AVE
City,State,Zip:	CORVALLIS, OR 973304830
Address Match Type:	PointAddress
Open USTs:	0
Closed USTs:	2
TOS USTs:	0
Population 1500ft:	1088
Private Wells 1500ft:	1
Within 100yr Floodplain:	No
Land Use:	Developed, High Intensity
Within SPA:	Yes
SPA PWS Facility ID:	OR4100003_11797
SPA Water Type:	SW - Surface Water
SPA Facility Type:	IN - Intake
SPA HUC12:	170900030609
Within WHPA:	No
WHPA PWS Facility ID:	Not reported
WHPA Water Type:	Not reported
WHPA Facility Type:	Not reported
WHPA HUC12:	Not reported
Facility Status:	Closed UST(s)
Date of Last Inspection:	Not reported
EPA Region:	10
Tribe:	Not reported
Coordinate Source:	Geocode
X Coord:	-123.261755056
Y Coord:	44.5657140710001
Latitude:	44.5657140708059
Longitude:	-123.261755056466

UST FINDER:

Object ID:	1542355
Facility ID:	OR5921
Tank ID:	OR5921_1A
Tank Status:	Closed
Installation Date:	1991/01/01 15:59:59+00
Removal Date:	2007/02/08 15:59:59+00
Tank Capacity:	4000
Substances:	Diesel
Tank Wall Type:	Not reported

Object ID:	1555590
Facility ID:	OR5921
Tank ID:	OR5921_3
Tank Status:	Closed
Installation Date:	1974/05/08 16:00:00+00
Removal Date:	1991/05/07 15:59:59+00
Tank Capacity:	5000
Substances:	Heating Oil
Tank Wall Type:	Not reported

K68 **QWEST - CORVALLIS CO (R00055)** **OR LUST** **U003302357**
Target **401 NW JACKSON AVE** **OR UST** **N/A**
Property **CORVALLIS, OR 97330** **OR HSIS**

Site 6 of 11 in cluster K

Actual:
232 ft.

Focus Map:
6

LUST:

Name:	U S WEST
Address:	401 JACKSON
City,State,Zip:	CORVALLIS, OR 97330
Region:	Western Region
Facility ID:	02-91-4310
Cleanup Received Date:	10/11/1991
Cleanup Start Date:	05/29/1991
Cleanup Complete Date:	**12/28/1994**
Decode for Region:	**West Region**

UST:

Name:	QWEST - CORVALLIS CO (R00055)
Address:	401 NW JACKSON AVE
City:	CORVALLIS
Facility ID:	5921
Facility Telephone:	(503) 242-6889
Permittee Name:	JoAnn Veltri
Number of Permitted Tanks:	Not reported
Active Tanks:	Not reported
Decommissioned Tanks:	3
Number of Tanks:	3

HSIS:

Name:	CENTURYLINK
Address:	401 NW JACKSON AVE
City,State,Zip:	CORVALLIS, OR 97330
Facility ID:	20902
Department Or Division Of Company:	Not reported
Chemical Is Extremely Hazardous Substance (EHS:	Not reported
Contains 112R:	Not reported
Facility Has Written Emergency Plan:	Not reported
NAICS Code 1:	Not reported
NAICS Desc 1:	Not reported
NAICS Code 2:	Not reported
NAICS Desc 2:	Not reported
Manager Name:	Not reported
Business Phone:	Not reported
Mailing Address:	Not reported
Mailing City:	Not reported
Mailing State:	Not reported
Mailing Zip:	Not reported
No. of Employees:	Not reported
Day Phone:	Not reported
Placard:	Not reported
Fire Dept Code:	Not reported
FD:	CORVALLIS FD
Sprinkler System:	Not reported
Emergency Contact:	Not reported
Emergency Procedure:	Not reported
Business Type:	Not reported
Facility Type:	Private

QWEST - CORVALLIS CO (R00055) (Continued) **U003302357**

Department:	CENTURYLINK QC (R00055)
Status:	ACTIVE
Latitude:	44.5661
Longitude:	-123.262
Status TRI:	Active
Status RMP:	Active
Status PSM:	Active
Status CR2K:	Inactive
Status 302:	Inactive
Owner Name:	jeff Storey
Last Reported ID:	84284
Case Number:	N/A
Chemical Name:	DIESEL FUEL
EHS Name:	Not reported
Is Pure:	No
Is Mix:	Yes
Is EHS:	Not reported
Mixture Component:	NAPHTHALENE
Maximum Daily Amount Code:	20
Maximum Daily Amount Unit:	gal
Chemical Added Date:	07/18/2017
Is Chem PSM:	No
Is Chem 112R:	No
Is Chem 302:	No
Is Pesticide:	No
Is Fertilizer:	No
Physical State:	Liquid
UNNA Number:	1202
NFPA Health:	2
NFPA Flammability:	2
NFPA Reactivity:	0
NFPA Special Notice:	N/A
Hazards:	Physical Combustive
Number of Days Onsite:	365
Year:	2021

Case Number:	N/A
Chemical Name:	DIESEL FUEL
EHS Name:	Not reported
Is Pure:	No
Is Mix:	Yes
Is EHS:	Not reported
Mixture Component:	FUELS DIESEL
Maximum Daily Amount Code:	20
Maximum Daily Amount Unit:	gal
Chemical Added Date:	07/18/2017
Is Chem PSM:	No
Is Chem 112R:	No
Is Chem 302:	No
Is Pesticide:	No
Is Fertilizer:	No
Physical State:	Liquid
UNNA Number:	1202
NFPA Health:	2
NFPA Flammability:	2
NFPA Reactivity:	0
NFPA Special Notice:	N/A

QWEST - CORVALLIS CO (R00055) (Continued) **U003302357**

Hazards:	Physical Combustive
Number of Days Onsite:	365
Year:	2021
Case Number:	N/A
Chemical Name:	LEAD ACID BATTERIES
EHS Name:	SULFURIC ACID
Is Pure:	No
Is Mix:	Yes
Is EHS:	Not reported
Mixture Component:	SULFURIC ACID
Maximum Daily Amount Code:	21
Maximum Daily Amount Unit:	lbs
Chemical Added Date:	07/18/2017
Is Chem PSM:	No
Is Chem 112R:	No
Is Chem 302:	Yes
Is Pesticide:	No
Is Fertilizer:	No
Physical State:	Solid
UNNA Number:	2794
NFPA Health:	3
NFPA Flammability:	0
NFPA Reactivity:	2
NFPA Special Notice:	N/A
Hazards:	Health Asphyxiant, Health Respiratory, Health SkinCorrosion
Number of Days Onsite:	365
Year:	2021
Case Number:	N/A
Chemical Name:	LEAD ACID BATTERIES
EHS Name:	SULFURIC ACID
Is Pure:	No
Is Mix:	Yes
Is EHS:	Not reported
Mixture Component:	LEAD SULFATE
Maximum Daily Amount Code:	21
Maximum Daily Amount Unit:	lbs
Chemical Added Date:	07/18/2017
Is Chem PSM:	No
Is Chem 112R:	No
Is Chem 302:	Yes
Is Pesticide:	No
Is Fertilizer:	No
Physical State:	Solid
UNNA Number:	2794
NFPA Health:	3
NFPA Flammability:	0
NFPA Reactivity:	2
NFPA Special Notice:	N/A
Hazards:	Health Asphyxiant, Health Respiratory, Health SkinCorrosion
Number of Days Onsite:	365
Year:	2021
Case Number:	N/A
Chemical Name:	LEAD ACID BATTERIES
EHS Name:	SULFURIC ACID

QWEST - CORVALLIS CO (R00055) (Continued) **U003302357**

Is Pure:	No
Is Mix:	Yes
Is EHS:	Not reported
Mixture Component:	LEAD PEROXIDE
Maximum Daily Amount Code:	21
Maximum Daily Amount Unit:	lbs
Chemical Added Date:	07/18/2017
Is Chem PSM:	No
Is Chem 112R:	No
Is Chem 302:	Yes
Is Pesticide:	No
Is Fertilizer:	No
Physical State:	Solid
UNNA Number:	2794
NFPA Health:	3
NFPA Flammability:	0
NFPA Reactivity:	2
NFPA Special Notice:	N/A
Hazards:	Health Asphyxiant, Health Respiratory, Health SkinCorrosion
Number of Days Onsite:	365
Year:	2021

Case Number:	N/A
Chemical Name:	LEAD ACID BATTERIES
EHS Name:	SULFURIC ACID
Is Pure:	No
Is Mix:	Yes
Is EHS:	Not reported
Mixture Component:	LEAD
Maximum Daily Amount Code:	21
Maximum Daily Amount Unit:	lbs
Chemical Added Date:	07/18/2017
Is Chem PSM:	No
Is Chem 112R:	No
Is Chem 302:	Yes
Is Pesticide:	No
Is Fertilizer:	No
Physical State:	Solid
UNNA Number:	2794
NFPA Health:	3
NFPA Flammability:	0
NFPA Reactivity:	2
NFPA Special Notice:	N/A
Hazards:	Health Asphyxiant, Health Respiratory, Health SkinCorrosion
Number of Days Onsite:	365
Year:	2021

Case Number:	N/A
Chemical Name:	DIESEL FUEL
EHS Name:	Not reported
Is Pure:	No
Is Mix:	Yes
Is EHS:	Not reported
Mixture Component:	1,2,4-TRIMETHYLBENZENE
Maximum Daily Amount Code:	20
Maximum Daily Amount Unit:	gal
Chemical Added Date:	07/18/2017

QWEST - CORVALLIS CO (R00055) (Continued) **U003302357**

Is Chem PSM:	No
Is Chem 112R:	No
Is Chem 302:	No
Is Pesticide:	No
Is Fertilizer:	No
Physical State:	Liquid
UNNA Number:	1202
NFPA Health:	2
NFPA Flammability:	2
NFPA Reactivity:	0
NFPA Special Notice:	N/A
Hazards:	Physical Combustive
Number of Days Onsite:	365
Year:	2021
Case Number:	N/A
Chemical Name:	DIESEL FUEL
EHS Name:	Not reported
Is Pure:	No
Is Mix:	Yes
Is EHS:	Not reported
Mixture Component:	XYLENE
Maximum Daily Amount Code:	20
Maximum Daily Amount Unit:	gal
Chemical Added Date:	07/18/2017
Is Chem PSM:	No
Is Chem 112R:	No
Is Chem 302:	No
Is Pesticide:	No
Is Fertilizer:	No
Physical State:	Liquid
UNNA Number:	1202
NFPA Health:	2
NFPA Flammability:	2
NFPA Reactivity:	0
NFPA Special Notice:	N/A
Hazards:	Physical Combustive
Number of Days Onsite:	365
Year:	2021
Case Number:	N/A
Chemical Name:	DIESEL FUEL
EHS Name:	Not reported
Is Pure:	No
Is Mix:	Yes
Is EHS:	Not reported
Mixture Component:	NONANE
Maximum Daily Amount Code:	20
Maximum Daily Amount Unit:	gal
Chemical Added Date:	07/18/2017
Is Chem PSM:	No
Is Chem 112R:	No
Is Chem 302:	No
Is Pesticide:	No
Is Fertilizer:	No
Physical State:	Liquid
UNNA Number:	1202

QWEST - CORVALLIS CO (R00055) (Continued) **U003302357**

NFPA Health:	2
NFPA Flammability:	2
NFPA Reactivity:	0
NFPA Special Notice:	N/A
Hazards:	Physical Combustive
Number of Days Onsite:	365
Year:	2021
Case Number:	N/A
Chemical Name:	LEAD ACID BATTERIES
EHS Name:	Not reported
Is Pure:	No
Is Mix:	Yes
Is EHS:	Not reported
Mixture Component:	SULFURIC ACID
Maximum Daily Amount Code:	21
Maximum Daily Amount Unit:	lbs
Chemical Added Date:	07/18/2017
Is Chem PSM:	No
Is Chem 112R:	No
Is Chem 302:	Yes
Is Pesticide:	No
Is Fertilizer:	No
Physical State:	Solid
UNNA Number:	2794
NFPA Health:	3
NFPA Flammability:	0
NFPA Reactivity:	2
NFPA Special Notice:	N/A
Hazards:	Health Asphyxiant, Health Respiratory, Health SkinCorrosion
Number of Days Onsite:	365
Year:	2018
Case Number:	68334305
Chemical Name:	DIESEL FUEL
EHS Name:	Not reported
Is Pure:	No
Is Mix:	Yes
Is EHS:	Not reported
Mixture Component:	Not reported
Maximum Daily Amount Code:	20
Maximum Daily Amount Unit:	gal
Chemical Added Date:	07/18/2017
Is Chem PSM:	No
Is Chem 112R:	No
Is Chem 302:	No
Is Pesticide:	No
Is Fertilizer:	No
Physical State:	Liquid
UNNA Number:	1993
NFPA Health:	0
NFPA Flammability:	0
NFPA Reactivity:	0
NFPA Special Notice:	N/A
Hazards:	Physical Combustive
Number of Days Onsite:	365
Year:	2018

QWEST - CORVALLIS CO (R00055) (Continued) **U003302357**

Chemical:

Chemical Name:	LEAD ACID BATTERIES
Physical Description:	SOLID
Case Number:	Not reported
Facility Id:	020902
Physical State Of The Substance:	1
Average Amount Possessed During The Year Code:	31
Maximum Amount Possessed During The Year Code:	31
Applicable Unit Of Measure Code:	1
Description Of The Unit Of Measure:	POUNDS
Type Code:	R
Description:	OTHER
Type Code:	Not reported
Temperature Description:	Not reported
Pressure of Code:	1
Pressure Description:	NORMAL PRESSURE
Pressure of Code:	Not reported
Pressure Description:	Not reported
Temperature Description:	NORMAL TEMPERATURE
Temperature of The Hazardous Substance Code:	4
Temperature Description:	Not reported
Temperature of The Hazardous Substance Code:	Not reported
Days Hazardous Substance On Site During Year:	365
Is The Substance Protected A Trade Secret:	False
Description Of The Max Qnty Code:	50,000-99,999
Description Of The Avg Qnty Code:	50,000-99,999
Most Hazardous Ingridient:	SULFURIC ACID
United Nations/north America 4 Digit Class Number:	2794
Hazard Rank:	4
EHS Ingredient:	SULFURIC ACID
Substance Pure:	False
Substance Mix:	True
First Hazardous Class Code For Chemical:	Acute Health Hazard
Second Hazardous Class Code For Chemical:	Corrosive Material
Third Hazardous Class Code For Chemical:	Chronic Health Hazard
Hazard Class 1 Of The Chemical:	6.3
Hazard Class 2 Of The Chemical:	8.0
Hazard Class 3 Of The Chemical:	6.4

Chemical Name:	DIESEL FUEL
Physical Description:	LIQUID
Case Number:	0068334305
Facility Id:	020902
Physical State Of The Substance:	2
Average Amount Possessed During The Year Code:	20
Maximum Amount Possessed During The Year Code:	20
Applicable Unit Of Measure Code:	2
Description Of The Unit Of Measure:	GALLONS
Type Code:	B
Description:	UNDERGROUND TANK
Type Code:	Not reported
Temperature Description:	Not reported
Pressure of Code:	1
Pressure Description:	NORMAL PRESSURE
Pressure of Code:	Not reported
Pressure Description:	Not reported
Temperature Description:	NORMAL TEMPERATURE

QWEST - CORVALLIS CO (R00055) (Continued) **U003302357**

Temperature of The Hazardous Substance Code:	4
Temperature Description:	Not reported
Temperature of The Hazardous Substance Code:	Not reported
Days Hazardous Substance On Site During Year:	365
Is The Substance Protected A Trade Secret:	False
Description Of The Max Qnty Code:	1,000-4,999
Description Of The Avg Qnty Code:	1,000-4,999
Most Hazardous Ingridient:	petroleum products, diesel oil
United Nations/north America 4 Digit Class Number:	1993
Hazard Rank:	2
EHS Ingredient:	Not reported
Substance Pure:	False
Substance Mix:	True
First Hazardous Class Code For Chemical:	Flammable and Combustible Liquid
Second Hazardous Class Code For Chemical:	Acute Health Hazard
Third Hazardous Class Code For Chemical:	Not reported
Hazard Class 1 Of The Chemical:	3.0
Hazard Class 2 Of The Chemical:	6.3
Hazard Class 3 Of The Chemical:	Not reported

Additional Chemical:

Chemical Is A Toxic 313 Chemical:	N
EPA Pesticide Registration Number:	Not reported
Contains 112R:	N
Contains EHS:	N
Fertilizer:	N
Pesticide:	N
Contains 313:	N

Click this hyperlink while viewing on your computer to access
2 additional OR HSIS: record(s) in the EDR Site Report.

K69 **OFFICE BUILDING** **FINDS** **1016096865**
Target **401 JACKSON AVENUE** **ECHO** **N/A**
Property **CORVALLIS, OR 97330**

Site 7 of 11 in cluster K

Actual:
232 ft.

FINDS:
Registry ID: 110014276425

Focus Map:
6

Click Here for FRS Facility Detail Report:

Environmental Interest/Information System:
The Resource Conservation and Recovery Act Information System (RCRAInfo) is EPA's comprehensive information system in support of the Resource Conservation and Recovery Act (RCRA) of 1976 and the Hazardous and Solid Waste Amendments (HSWA) of 1984. It tracks many types of information about generators, transporters, treaters, storers, and disposers of hazardous waste.
The Oregon Department of Environmental Quality (DEQ) is a regulatory agency tasked with protecting the quality of Oregon's environment. DEQ uses a combination of technical assistance, inspections, and permitting to help public and private facilities and citizens understand and comply with state and federal environmental regulations.

OFFICE BUILDING (Continued) **1016096865**

Click this hyperlink while viewing on your computer to access additional FINDS: detail in the EDR Site Report.

ECHO:

Envid:	1016096865
Registry ID:	110014276425
DFR URL:	http://echo.epa.gov/detailed-facility-report?fid=110014276425
Name:	OFFICE BUILDING
Address:	401 JACKSON AVENUE
City,State,Zip:	CORVALLIS, OR 97330

K70 **U S WEST** **OR RGA LUST** **S115424317**
Target Property **401 JACKSON** **N/A**
CORVALLIS, OR

Site 8 of 11 in cluster K

Actual: 232 ft.
Focus Map: 6

RGA LUST:

2012	U S WEST	401 JACKSON
2011	U S WEST	401 JACKSON
2010	U S WEST	401 JACKSON
2009	U S WEST	401 JACKSON
2008	U S WEST	401 JACKSON
2007	U S WEST	401 JACKSON

L71 **BRITTON, PHYLLIS** **OR UST** **U001150208**
Target Property **3RD & JACKSON** **N/A**
CORVALLIS, OR 97330

Site 1 of 6 in cluster L

Actual: 231 ft.
Focus Map: 6

UST:

Name:	BRITTON, PHYLLIS
Address:	3RD & JACKSON
City:	CORVALLIS
Facility ID:	11143
Facility Telephone:	(503)686-9836
Permittee Name:	PHYLLIS BRITTON, OWNER
Number of Permitted Tanks:	Not reported
Active Tanks:	Not reported
Decommissioned Tanks:	2
Number of Tanks:	2

L72 **BRITTON, PHYLLIS** **UST FINDER** **1028639981**
Target **3RD & JACKSON** **N/A**
Property **CORVALLIS, OR 97330**

Site 2 of 6 in cluster L

Actual:
231 ft.

Focus Map:
6

UST FINDER:

Object ID:	692689
Facility ID:	OR11143
Name:	BRITTON, PHYLLIS
Address:	3RD & JACKSON
City,State,Zip:	CORVALLIS, OR 97330
Address Match Type:	StreetInt
Open USTs:	0
Closed USTs:	2
TOS USTs:	0
Population 1500ft:	770
Private Wells 1500ft:	1
Within 100yr Floodplain:	No
Land Use:	Developed, High Intensity
Within SPA:	Yes
SPA PWS Facility ID:	OR4100003_11797
SPA Water Type:	SW - Surface Water
SPA Facility Type:	IN - Intake
SPA HUC12:	170900030609
Within WHPA:	No
WHPA PWS Facility ID:	Not reported
WHPA Water Type:	Not reported
WHPA Facility Type:	Not reported
WHPA HUC12:	Not reported
Facility Status:	Closed UST(s)
Date of Last Inspection:	Not reported
EPA Region:	10
Tribe:	Not reported
Coordinate Source:	Geocode
X Coord:	-123.260391
Y Coord:	44.5653360000001
Latitude:	44.565336
Longitude:	-123.260391

UST FINDER:

Object ID:	1555128
Facility ID:	OR11143
Tank ID:	OR11143_2
Tank Status:	Closed
Installation Date:	Not reported
Removal Date:	1991/07/19 15:59:59+00
Tank Capacity:	Not reported
Substances:	Empty
Tank Wall Type:	Not reported

Object ID:	1555129
Facility ID:	OR11143
Tank ID:	OR11143_1
Tank Status:	Closed
Installation Date:	Not reported
Removal Date:	1991/07/19 15:59:59+00
Tank Capacity:	Not reported
Substances:	Empty
Tank Wall Type:	Not reported

L73 **WILSON MOTORS INC** **EDR Hist Auto** **1020804443**
Target Property **THIRD & JACKSON** **N/A**
CORVALLIS, OR 97330

Site 3 of 6 in cluster L

Actual: EDR Hist Auto
231 ft.

Focus Map:
6

Year:	Name:	Type:
1973	WILSON MOTORS INC	Auto And Home Supply Stores
1974	WILSON MOTORS INC	Auto And Home Supply Stores
1975	WILSON MOTORS INC	Auto And Home Supply Stores
1976	WILSON MOTORS INC	Auto And Home Supply Stores
1977	WILSON MOTORS INC	Auto And Home Supply Stores
1978	WILSON MOTORS INC	Auto And Home Supply Stores

L74 **BRITTON, PHYLLIS** **FINDS** **1006852755**
Target Property **3RD & JACKSON** **N/A**
CORVALLIS, OR 97330

Site 4 of 6 in cluster L

Actual: FINDS:
231 ft. Registry ID: 110014147912

Focus Map:
6 Click Here for FRS Facility Detail Report:

Environmental Interest/Information System:
The Oregon Department of Environmental Quality (DEQ) is a regulatory agency tasked with protecting the quality of Oregon's environment. DEQ uses a combination of technical assistance, inspections, and permitting to help public and private facilities and citizens understand and comply with state and federal environmental regulations.

Click this hyperlink while viewing on your computer to access additional FINDS: detail in the EDR Site Report.

---

75 **BENTON COUNTY COURTHOUSE** **FINDS** **1008229588**
Target Property **120 NW FOURTH STREET** **N/A**
CORVALLIS, OR 97330

FINDS:
Registry ID: 110020989698

Actual:
233 ft.

Click Here for FRS Facility Detail Report:

Focus Map:
6

Environmental Interest/Information System:
The Air Quality System (AQS) contains ambient air pollution data collected by EPA, State, Local, and Tribal air pollution control agencies from thousands of monitoring stations.

Click this hyperlink while viewing on your computer to access additional FINDS: detail in the EDR Site Report.

76
Target Property | **NW 140 3RD ST**
CORVALLIS (NW, NE), OR 97330

OR HAZMAT | **S111147916** | **N/A**

Actual:
233 ft.

Focus Map:
6

HAZMAT:

Name:	Not reported
Address:	NW 140 3RD ST
City,State,Zip:	CORVALLIS (NW, NE), OR 97330
Responsble Party:	Not reported
RP Company:	Not reported
RP Address:	Not reported
RP City,St,Zip:	Not reported
Facility ID:	5182
OERS Number:	Not reported
Dept Rsp:	Not reported
Narrative:	Not reported
Property Loss:	Not reported
Amount Released:	Not reported
Service County:	Not reported
Service Name:	CORVALLIS FD
Incident Type:	Not reported
Civilian Casualty Activity:	Not reported
Chemical Name:	Not reported
Hazmat Area Affected:	Not reported
Hazmat Area Evacuated:	Not reported
Hazmat Container Type:	Not reported
Hazmat Physical State Released:	Not reported
Hazmat Released Into:	Not reported
Hazmat Released Volume Units:	Not reported
Hazmat Released Weight Units:	Not reported
Hazmat Released From:	Not reported
Hazmat Area Affected Measurement:	Not reported
Hazmat No. of People Evacuated:	Not reported
Hazmat No of Buildings Evacuated:	Not reported
Incident Content Loss:	Not reported
Civilian Casualty Patient Disposition:	Not reported
Incident Mixed Use Property:	Not mixed use
Location Type:	Street address
Incident Aid Given Or Received:	None
Incident AID Received from FDID:	Not reported
Incident Aided Department FDID:	Not reported
Person Involved Business Name:	Not reported
Person Involved First Name:	Not reported
Person Involved Last Name:	Not reported
Person Involved Type:	Not reported
Person Involved Phone Number:	Not reported
Person Involved Primary Language:	Not reported
Hazmat Evacuated Measurement:	Not reported
Hazmat Story of Release:	Not reported
Remark:	Not reported
Incident District:	Not reported
Date Added:	Not reported
Unit:	Not reported
Agency Phone:	Not reported
Osfm Incident Report Number:	5182
Dept. Responding:	Not reported
Person Making Report:	Not reported
Title:	Not reported
Agency:	Not reported

(Continued) **S111147916**

Phone:	Not reported
Date Of Incident:	11/07/2010
Call Time:	Not reported
In Route:	Not reported
Arrival:	Not reported
Depart Scene:	Not reported
Back In Quarters:	Not reported
In Service:	Not reported
Dist Of Incident:	Not reported
Were State Resources Used?:	Not reported
Was Oers Notified?:	Not reported
Oers Number:	Not reported
Team Number:	Not reported
Agency Report Number:	Not reported
Unit:	Not reported
Highway:	Not reported
Mile Post:	Not reported
Scene Type:	Not reported
Area Type:	Not reported
Responsible Party(Ies):	Not reported
Company:	Not reported
Respcontact:	Not reported
Address:	Not reported
Resp City:	Not reported
Resp State:	Not reported
Resp ZipCode:	Not reported
Phone:	Not reported
Resp Phone2:	Not reported
Weather:	Not reported
Temperature:	Not reported
Wind Speed:	Not reported
Wind Direction:	Not reported
Were Haz Materials Released?:	Not reported
Operation Performed:	Not reported
Cause:	Not reported
Vehicle And Cargo:	Not reported
Fixed Property:	Not reported
Total Loss:	Not reported
Hazmat Population Density:	Not reported
HazMat Actions Taken - Description:	Not reported
Hazmat Factors Contributing To Release:	Not reported
Hazmat DOT Hazard Classification:	Not reported
Hazmat CAS Number:	Not reported
Hazardous Materials Release:	Natural gas: slow leak, no evac. or HazMat actions
Fire Incident Type:	Gas leak (natural gas or LPG)
Property Use:	Eating, drinking places, other
Latitude:	Not reported
Longitude:	Not reported
Hazmat Disposition:	Not reported

Action:

Incident Id:	5182
Action At Scene:	Containment

Name:	Not reported
Address:	NW 140 3RD ST
City,State,Zip:	CORVALLIS (NW, NE), OR 97330

(Continued) **S111147916**

Responsble Party:	Not reported
RP Company:	Not reported
RP Address:	Not reported
RP City,St,Zip:	Not reported
Facility ID:	5182
OERS Number:	Not reported
Dept Rsp:	Not reported
Narrative:	Not reported
Property Loss:	Not reported
Amount Released:	Not reported
Service County:	Not reported
Service Name:	CORVALLIS FD
Incident Type:	Not reported
Civilian Casualty Activity:	Not reported
Chemical Name:	Not reported
Hazmat Area Affected:	Not reported
Hazmat Area Evacuated:	Not reported
Hazmat Container Type:	Not reported
Hazmat Physical State Released:	Not reported
Hazmat Released Into:	Not reported
Hazmat Released Volume Units:	Not reported
Hazmat Released Weight Units:	Not reported
Hazmat Released From:	Not reported
Hazmat Area Affected Measurement:	Not reported
Hazmat No. of People Evacuated:	Not reported
Hazmat No of Buildings Evacuated:	Not reported
Incident Content Loss:	Not reported
Civilian Casualty Patient Disposition:	Not reported
Incident Mixed Use Property:	Not mixed use
Location Type:	Street address
Incident Aid Given Or Received:	None
Incident AID Received from FDID:	Not reported
Incident Aided Department FDID:	Not reported
Person Involved Business Name:	Not reported
Person Involved First Name:	Not reported
Person Involved Last Name:	Not reported
Person Involved Type:	Not reported
Person Involved Phone Number:	Not reported
Person Involved Primary Language:	Not reported
Hazmat Evacuated Measurement:	Not reported
Hazmat Story of Release:	Not reported
Remark:	Not reported
Incident District:	Not reported
Date Added:	Not reported
Unit:	Not reported
Agency Phone:	Not reported
Osfm Incident Report Number:	5182
Dept. Responding:	Not reported
Person Making Report:	Not reported
Title:	Not reported
Agency:	Not reported
Phone:	Not reported
Date Of Incident:	11/07/2010
Call Time:	Not reported
In Route:	Not reported
Arrival:	Not reported
Depart Scene:	Not reported

(Continued) **S111147916**

Back In Quarters:	Not reported
In Service:	Not reported
Dist Of Incident:	Not reported
Were State Resources Used?:	Not reported
Was Oers Notified?:	Not reported
Oers Number:	Not reported
Team Number:	Not reported
Agency Report Number:	Not reported
Unit:	Not reported
Highway:	Not reported
Mile Post:	Not reported
Scene Type:	Not reported
Area Type:	Not reported
Responsible Party(Ies):	Not reported
Company:	Not reported
Respcontact:	Not reported
Address:	Not reported
Resp City:	Not reported
Resp State:	Not reported
Resp ZipCode:	Not reported
Phone:	Not reported
Resp Phone2:	Not reported
Weather:	Not reported
Temperature:	Not reported
Wind Speed:	Not reported
Wind Direction:	Not reported
Were Haz Materials Released?:	Not reported
Operation Performed:	Not reported
Cause:	Not reported
Vehicle And Cargo:	Not reported
Fixed Property:	Not reported
Total Loss:	Not reported
Hazmat Population Density:	Not reported
HazMat Actions Taken - Description:	Not reported
Hazmat Factors Contributing To Release:	Not reported
Hazmat DOT Hazard Classification:	Not reported
Hazmat CAS Number:	Not reported
Hazardous Materials Release:	Natural gas: slow leak, no evac. or HazMat actions
Fire Incident Type:	Gas leak (natural gas or LPG)
Property Use:	Eating, drinking places, other
Latitude:	Not reported
Longitude:	Not reported
Hazmat Disposition:	Not reported

Action:

Incident Id:	5182
Action At Scene:	Containment

M77 **BURTON'S RESTAURANT** **OR LUST** **S106856381**
Target **101 SW 3RD STREET** **N/A**
Property **CORVALLIS, OR 97330**

Site 1 of 4 in cluster M

Actual: **233 ft.**
Focus Map: **12**

LUST:

Name:	BURTON'S RESTAURANT
Address:	101 SW 3RD STREET
City,State,Zip:	CORVALLIS, OR 97330
Region:	Western Region
Facility ID:	02-05-0430
Cleanup Received Date:	03/07/2005
Cleanup Start Date:	03/07/2005
Cleanup Complete Date:	**01/09/2006**
Decode for Region:	**West Region**

M78 **BURTON'S RESTAURANT** **OR RGA LUST** **S115358213**
Target **101 SW 3RD STREET** **N/A**
Property **CORVALLIS, OR**

Site 2 of 4 in cluster M

Actual: **233 ft.**
Focus Map: **12**

RGA LUST:

2012	BURTON'S RESTAURANT	101 SW 3RD STREET
2011	BURTON'S RESTAURANT	101 SW 3RD STREET
2010	BURTON'S RESTAURANT	101 SW 3RD STREET
2009	BURTON'S RESTAURANT	101 SW 3RD STREET
2008	BURTON'S RESTAURANT	101 SW 3RD STREET
2007	BURTON'S RESTAURANT	101 SW 3RD STREET
2006	BURTON'S RESTAURANT	101 SW 3RD STREET
2005	BURTON'S RESTAURANT	101 SW 3RD STREET

M79 **BURTON S RESTAURANT** **FINDS** **1011947037**
Target **101 SW 3RD ST** **N/A**
Property **CORVALLIS, OR 97333**

Site 3 of 4 in cluster M

Actual: **233 ft.**
Focus Map: **12**

FINDS:
Registry ID: 110037714756

Click Here for FRS Facility Detail Report:

Environmental Interest/Information System:
The Oregon Department of Environmental Quality (DEQ) is a regulatory agency tasked with protecting the quality of Oregon's environment. DEQ uses a combination of technical assistance, inspections, and permitting to help public and private facilities and citizens understand and comply with state and federal environmental regulations.

BURTON S RESTAURANT (Continued) **1011947037**

Click this hyperlink while viewing on your computer to access additional FINDS: detail in the EDR Site Report.

M80 **BURTON'S RESTAURANT** **UST FINDER RELEASE** **1028928710**
Target **101 SW 3RD STREET** **N/A**
Property **CORVALLIS, OR 97330**

Site 4 of 4 in cluster M

Actual: **233 ft.**

Focus Map: **12**

UST FINDER RELEASE:

Object ID:	332668
Facility ID:	Not reported
Lust ID:	OR18-91-0093
Name:	BURTON'S RESTAURANT
Address:	101 SW 3RD STREET
City,State,Zip:	CORVALLIS, OR 97330
Address Match Type:	StreetAddress
Reported Date:	1991/12/03 15:59:59+00
Status:	No Further Action
Substance:	Not reported
Population within 1500ft:	762
Domestic Wells within 1500ft:	1
Land Use:	Developed, High Intensity
Within SPA:	Yes
SPA PWS Facility ID:	OR4100003_11797
SPA Water Type:	SW - SurRELEASEe Water
SPA Facility Type:	IN - Intake
SPA HUC12:	170900030609
Within WHPA:	No
WHPA PWS Facility ID:	Not reported
WHPA Water Type:	Not reported
WHPA Facility Type:	Not reported
WHPA HUC12:	Not reported
Within 100yr Floodplain:	No
Tribe:	Not reported
EPA Region:	10
NFA Letter 1:	Not reported
NFA Letter 2:	Not reported
NFA Letter 3:	Not reported
NFA Letter 4:	Not reported
Closed With Residual Contaminate:	Not reported
Coordinate Source:	Geocode
X Coord:	-123.2609
Y Coord:	44.5642700000001
Latitude:	44.56427
Longitude:	-123.2609

81 **HEATING OIL TANK** **OR LUST** **S128910407**
Target Property **259 SW MADISON ST** **OR LUST HOT** **N/A**
CORVALLIS, OR 97333

Actual: **233 ft.**
Focus Map: **12**

LUST:

Name:	HEATING OIL TANK
Address:	259 SW MADISON ST
City,State,Zip:	CORVALLIS, OR 97333
Region:	Western Region
Facility ID:	02-22-0508
Cleanup Received Date:	06/23/2022
Cleanup Start Date:	Not reported
Cleanup Complete Date:	**05/03/2023**
Decode for Region:	**West Region**

LUST HOT:

Log Number:	02-22-0508
Facility ID:	Not reported
Name:	HEATING OIL TANK
Address:	259 SW MADISON ST
City,State,Zip:	CORVALLIS, OR 97333
URL:	http://www.deq.state.or.us/Webdocs/Forms/Output/FPController.ashx?SourceId=02-22-0508&SourceIdType=12

N82 **OR SPILLS** **S129174980**
Target Property **SOUTH 3RD STREET** **N/A**
CORVALLIS, OR 97333

Site 1 of 2 in cluster N

Actual: **231 ft.**
Focus Map: **12**

OR SPILLS:

Name:	Not reported
Address:	SOUTH 3RD STREET
City,State,Zip:	CORVALLIS, OR 97333
Facility ID:	2022-2725
Incident Status:	Referred/Closed
Material:	Sewage
Quantity:	100
Unit of Measure:	Gallons
Release Date:	12/02/2022
Description:	Sewage overflow to street. Caller reported a sewage overflow of approximately 100 gallons into the street. Overflow was caused by an obstruction in the pipe. Sewage was cleaned up with a vactor and the street has been disinfected.
Lat/Long:	44.562878 / -123.26165
Source:	Sewer
Media:	Pavement
Responsible Company:	Not reported
Responsible Address:	Not reported
Responsible City,St,Zip:	Not reported
Unknown Quantity Released:	Not reported
Maximum Potential Quantity:	Not reported
Quantity Recovered:	Not reported

O83 **OR SPILLS** **S110648005**
Target Property **SW 4TH & SW JEFFERSON**
CORVALLIS, OR 97333 **N/A**

Site 1 of 6 in cluster O

Actual: **231 ft.**
Focus Map: **12**

OR SPILLS:

Name:	Not reported
Address:	SW 4TH & SW JEFFERSON
City,State,Zip:	CORVALLIS, OR 97333
Facility ID:	2010-2983
Incident Status:	Archive
Material:	Diesel fuel
Quantity:	30
Unit of Measure:	Gallons
Release Date:	12/14/2010
Description:	City of Corvallis reporting 30 gallons diesel to the ground from a commercial motor vehicle following a crash. ODOT, City of Corvallis and Corvallis PD are on-scene.
Lat/Long:	44.5625 / -123.2629
Source:	Motor Vehicle - Commercial
Media:	On pavement/asphalt - not direct on soil
Responsible Company:	EC Restaurant Services
Responsible Address:	PO Box 244
Responsible City,St,Zip:	Harrisburg, OR 97446-0244
Unknown Quantity Released:	Not reported
Maximum Potential Quantity:	Not reported
Quantity Recovered:	Not reported

N84 **OR HAZMAT** **S129067557**
Target Property **299 SOUTHWEST 3RD STREET**
CORVALLIS, OR 97333 **N/A**

Site 2 of 2 in cluster N

Actual: **230 ft.**
Focus Map: **12**

HAZMAT:

Name:	Not reported
Address:	299 SOUTHWEST 3RD STREET
City,State,Zip:	CORVALLIS, OR 97333
Responsble Party:	Not reported
RP Company:	Not reported
RP Address:	Not reported
RP City,St,Zip:	Not reported
Facility ID:	2211308
OERS Number:	Not reported
Dept Rsp:	Not reported
Narrative:	Not reported
Property Loss:	Not reported
Amount Released:	Not reported
Service County:	Not reported
Service Name:	City of Corvallis Fire Department
Incident Type:	Not reported
Civilian Casualty Activity:	0
Chemical Name:	Not reported
Hazmat Area Affected:	Not reported
Hazmat Area Evacuated:	Not reported
Hazmat Container Type:	Not reported
Hazmat Physical State Released:	Not reported
Hazmat Released Into:	Not reported
Hazmat Released Volume Units:	Not reported

(Continued) **S129067557**

Hazmat Released Weight Units:	Not reported
Hazmat Released From:	Not reported
Hazmat Area Affected Measurement:	Not reported
Hazmat No. of People Evacuated:	Not reported
Hazmat No of Buildings Evacuated:	Not reported
Incident Content Loss:	Not reported
Civilian Casualty Patient Disposition:	Not reported
Incident Mixed Use Property:	Not reported
Location Type:	Street address
Incident Aid Given Or Received:	None
Incident AID Received from FDID:	Not reported
Incident Aided Department FDID:	0076
Person Involved Business Name:	Not reported
Person Involved First Name:	Not reported
Person Involved Last Name:	Not reported
Person Involved Type:	Not reported
Person Involved Phone Number:	Not reported
Person Involved Primary Language:	Not reported
Hazmat Evacuated Measurement:	Not reported
Hazmat Story of Release:	Not reported
Remark:	131 dispatched for an oil spill in the intersection of SW 3rd St and SW Jefferson Ave; 131 in the area UTL any fresh oil spills. There did appear to be an older oil type spill in the area that had stained the asphalt at some point. 131 is returning in service. 131 dispatched for an oil spill in the intersection of SW 3rd St and SW Jefferson Ave; 131 in the area UTL any fresh oil spills. There did appear to be an older oil type spill in the area that had stained the asphalt at some point. 131 is returning in service.
Incident District:	Not reported
Date Added:	Not reported
Unit:	Not reported
Agency Phone:	Not reported
Osfm Incident Report Number:	2211308
Dept. Responding:	Not reported
Person Making Report:	Not reported
Title:	Not reported
Agency:	Not reported
Phone:	Not reported
Date Of Incident:	08/20/2022
Call Time:	13:12:35
In Route:	Not reported
Arrival:	Not reported
Depart Scene:	Not reported
Back In Quarters:	Not reported
In Service:	Not reported
Dist Of Incident:	Not reported
Were State Resources Used?:	Not reported
Was Oers Notified?:	Not reported
Oers Number:	Not reported
Team Number:	Not reported
Agency Report Number:	Not reported
Unit:	Not reported
Highway:	Not reported
Mile Post:	Not reported
Scene Type:	Not reported
Area Type:	Not reported
Responsible Party(Ies):	Not reported

(Continued) **S129067557**

Company:	Not reported
Respcontact:	Not reported
Address:	Not reported
Resp City:	Not reported
Resp State:	Not reported
Resp ZipCode:	Not reported
Phone:	Not reported
Resp Phone2:	Not reported
Weather:	Not reported
Temperature:	Not reported
Wind Speed:	Not reported
Wind Direction:	Not reported
Were Haz Materials Released?:	Not reported
Operation Performed:	Not reported
Cause:	Not reported
Vehicle And Cargo:	Not reported
Fixed Property:	Not reported
Total Loss:	Not reported
Hazmat Population Density:	Not reported
HazMat Actions Taken - Description:	413 - Oil or other combustible liquid spill
Hazmat Factors Contributing To Release:	Not reported
Hazmat DOT Hazard Classification:	Not reported
Hazmat CAS Number:	Not reported
Hazardous Materials Release:	None
Fire Incident Type:	Not reported
Property Use:	Street or road in commercial area
Latitude:	Not reported
Longitude:	Not reported
Hazmat Disposition:	Not reported
Name:	Not reported
Address:	299 SOUTHWEST 3RD STREET
City,State,Zip:	CORVALLIS, OR 97333
Responsble Party:	Not reported
RP Company:	Not reported
RP Address:	Not reported
RP City,St,Zip:	Not reported
Facility ID:	2312160
OERS Number:	Not reported
Dept Rsp:	Not reported
Narrative:	Not reported
Property Loss:	Not reported
Amount Released:	Not reported
Service County:	Not reported
Service Name:	City of Corvallis Fire Department
Incident Type:	Not reported
Civilian Casualty Activity:	0
Chemical Name:	Not reported
Hazmat Area Affected:	Not reported
Hazmat Area Evacuated:	Not reported
Hazmat Container Type:	Not reported
Hazmat Physical State Released:	Not reported
Hazmat Released Into:	Not reported
Hazmat Released Volume Units:	Not reported
Hazmat Released Weight Units:	Not reported
Hazmat Released From:	Not reported
Hazmat Area Affected Measurement:	Not reported

(Continued) **S129067557**

Hazmat No. of People Evacuated:	Not reported
Hazmat No of Buildings Evacuated:	Not reported
Incident Content Loss:	Not reported
Civilian Casualty Patient Disposition:	Not reported
Incident Mixed Use Property:	Not reported
Location Type:	In front of
Incident Aid Given Or Received:	None
Incident AID Received from FDID:	Not reported
Incident Aided Department FDID:	76
Person Involved Business Name:	Not reported
Person Involved First Name:	Not reported
Person Involved Last Name:	Not reported
Person Involved Type:	Not reported
Person Involved Phone Number:	Not reported
Person Involved Primary Language:	Not reported
Hazmat Evacuated Measurement:	Not reported
Hazmat Story of Release:	Not reported
Remark:	131 dispatch for an odor investigation. 131 arrived. 131 investigated with the 4-gas monitor all of the businesses gas meters. 131 found no abnormal reading on the 4-gas monitor. 131 found a light odor coming from a sewer drain. 131 investigated the sewer drain with the 4-gas monitor.131 found no abnormal reading on the 4-gas monitor. 131 cleared and returned to service. See basic narrative.
Incident District:	Not reported
Date Added:	Not reported
Unit:	Not reported
Agency Phone:	Not reported
Osfm Incident Report Number:	2312160
Dept. Responding:	Not reported
Person Making Report:	Not reported
Title:	Not reported
Agency:	Not reported
Phone:	Not reported
Date Of Incident:	07/18/2023
Call Time:	20:16:33
In Route:	Not reported
Arrival:	Not reported
Depart Scene:	Not reported
Back In Quarters:	Not reported
In Service:	Not reported
Dist Of Incident:	Not reported
Were State Resources Used?:	Not reported
Was Oers Notified?:	Not reported
Oers Number:	Not reported
Team Number:	Not reported
Agency Report Number:	Not reported
Unit:	Not reported
Highway:	Not reported
Mile Post:	Not reported
Scene Type:	Not reported
Area Type:	Not reported
Responsible Party(Ies):	Not reported
Company:	Not reported
Respcontact:	Not reported
Address:	Not reported
Resp City:	Not reported
Resp State:	Not reported

(Continued) **S129067557**

Resp ZipCode:	Not reported
Phone:	Not reported
Resp Phone2:	Not reported
Weather:	Not reported
Temperature:	Not reported
Wind Speed:	Not reported
Wind Direction:	Not reported
Were Haz Materials Released?:	Not reported
Operation Performed:	Not reported
Cause:	Not reported
Vehicle And Cargo:	Not reported
Fixed Property:	Not reported
Total Loss:	Not reported
Hazmat Population Density:	Not reported
HazMat Actions Taken - Description:	671 - HazMat release investigation w/no HazMat
Hazmat Factors Contributing To Release:	Not reported
Hazmat DOT Hazard Classification:	Not reported
Hazmat CAS Number:	Not reported
Hazardous Materials Release:	Not reported
Fire Incident Type:	Not reported
Property Use:	Business office
Latitude:	Not reported
Longitude:	Not reported
Hazmat Disposition:	Not reported

---

85 **317709110 - BLOCK 15 BREWING COMPANY INC** **FINDS** **1024414466**
Target Property **300 SW JEFFERSON AVE** **N/A**
CORVALLIS, OR 97333

Actual: 230 ft.

FINDS:
Registry ID: 110070331596

Click Here for FRS Facility Detail Report:

Focus Map: 12

Environmental Interest/Information System:
The Department of Labor, Occupational Safety and Health Administration information system consists of inspection case detail for approximately 100,000 OSHA inspections conducted annually. The FRS dataset includes facilities that had inspections within the last 7 years within the mining, oil and gas, utilities, and manufacturing sectors.

Click this hyperlink while viewing on your computer to access additional FINDS: detail in the EDR Site Report.

P86 **TORNADO SOFT EXCAVATION LLC** **FINDS** **1026767864**
Target Property **4TH ST & ADAMS WAY** **N/A**
CORVALLIS, OR 97330

Site 1 of 2 in cluster P

Actual: 233 ft.

FINDS:
Registry ID: 110070284112

Focus Map: 12

Click Here for FRS Facility Detail Report:

Environmental Interest/Information System:
The Department of Labor, Occupational Safety and Health Administration

TORNADO SOFT EXCAVATION LLC (Continued) **1026767864**

information system consists of inspection case detail for approximately 100,000 OSHA inspections conducted annually. The FRS dataset includes facilities that had inspections within the last 7 years within the mining, oil and gas, utilities, and manufacturing sectors.

Click this hyperlink while viewing on your computer to access additional FINDS: detail in the EDR Site Report.

P87 **OR HAZMAT** **S105523880**
Target Property **SW ADAMS BTWN 3RD & 4TH** **N/A**
CORVALLIS, OR 97333

Site 2 of 2 in cluster P

Actual: 233 ft.
Focus Map: 12

HAZMAT:

Name:	Not reported
Address:	SW ADAMS BTWN 3RD & 4TH
City,State,Zip:	CORVALLIS, OR 97333
Responsble Party:	CORVALLIS PUBLIC WORKS
RP Company:	Not reported
RP Address:	Not reported
RP City,St,Zip:	CORVALLIS, OR 97333
Facility ID:	910363
OERS Number:	Not reported
Dept Rsp:	CORVALLIS FIRE DEPT
Narrative:	Not reported
Property Loss:	Not reported
Amount Released:	Not reported
Service County:	Not reported
Service Name:	Not reported
Incident Type:	Not reported
Civilian Casualty Activity:	Not reported
Chemical Name:	Not reported
Hazmat Area Affected:	Not reported
Hazmat Area Evacuated:	Not reported
Hazmat Container Type:	Not reported
Hazmat Physical State Released:	Not reported
Hazmat Released Into:	Not reported
Hazmat Released Volume Units:	Not reported
Hazmat Released Weight Units:	Not reported
Hazmat Released From:	Not reported
Hazmat Area Affected Measurement:	Not reported
Hazmat No. of People Evacuated:	Not reported
Hazmat No of Buildings Evacuated:	Not reported
Incident Content Loss:	Not reported
Civilian Casualty Patient Disposition:	Not reported
Incident Mixed Use Property:	Not reported
Location Type:	Not reported
Incident Aid Given Or Received:	Not reported
Incident AID Received from FDID:	Not reported
Incident Aided Department FDID:	Not reported
Person Involved Business Name:	Not reported
Person Involved First Name:	Not reported
Person Involved Last Name:	Not reported
Person Involved Type:	Not reported
Person Involved Phone Number:	Not reported
Person Involved Primary Language:	Not reported
Hazmat Evacuated Measurement:	Not reported

(Continued) **S105523880**

Hazmat Story of Release:	Not reported
Remark:	Not reported
Incident District:	CORVALLIS FIRE DEPT
Date Added:	01/01/1985
Unit:	Not reported
Agency Phone:	5417576961
Osfm Incident Report Number:	910363
Dept. Responding:	CORVALLIS FIRE DEPT
Person Making Report:	JIM DAY
Title:	CAPTAIN
Agency:	CORVALLIS FIRE DEPT
Phone:	5417576961
Date Of Incident:	08/22/1991
Call Time:	10:50:00 AM
In Route:	12:00:00 AM
Arrival:	11:20:00 AM
Depart Scene:	12:00:00 AM
Back In Quarters:	12:00:00 AM
In Service:	11:22:00 AM
Dist Of Incident:	CORVALLIS FIRE DEPT
Were State Resources Used?:	False
Was Oers Notified?:	True
Oers Number:	Not reported
Team Number:	Not reported
Agency Report Number:	91-1881
Unit:	Not reported
Highway:	Not reported
Mile Post:	Not reported
Scene Type:	Public Road
Area Type:	Commercial
Responsible Party(Ies):	CORVALLIS PUBLIC WORKS
Company:	Not reported
Respcontact:	Not reported
Address:	Not reported
Resp City:	CORVALLIS
Resp State:	OR
Resp ZipCode:	97333
Phone:	Not reported
Resp Phone2:	Not reported
Weather:	1
Temperature:	0
Wind Speed:	0
Wind Direction:	Not reported
Were Haz Materials Released?:	True
Operation Performed:	Normal Operation
Cause:	Unknown
Vehicle And Cargo:	0
Fixed Property:	0
Total Loss:	$0.00
Hazmat Population Density:	Not reported
HazMat Actions Taken - Description:	Not reported
Hazmat Factors Contributing To Release:	Not reported
Hazmat DOT Hazard Classification:	Not reported
Hazmat CAS Number:	Not reported
Hazardous Materials Release:	Not reported
Fire Incident Type:	Not reported
Property Use:	Not reported

(Continued) **S105523880**

Latitude: Not reported
Longitude: Not reported
Hazmat Disposition: Not reported

Chemical:
Chemical Info: 6082
Chemical Id: 3347
Incident Id: 910363
Chemical Name: ASPHALT MATERIALS
UNNA: Not reported
Amount At Risk: 0
Amount Released: 0
Amount Measured: 2
Biological: False
Radiological: False

Chemical Id: 3347
Chemical Name: ASPHALT MATERIALS
Hazardous Ingredient: PETROLEUM HYDROCARBON
Hazardous Class 1: 4.5
Hazardous Class 2: Not reported
Hazardous Rank: 2
Case Number: Not reported
UNNA Number: Not reported
EPA Pest Reg: Not reported
EHA Chem: Not reported
PSM Chem: Not reported
CAA 112R Chem: Not reported

Method:
Method Used Id: 1541
Incident Id: 910363
Identity Method: 6

Released:
Release Behavior Id: 5827
Incident Id: 910363
Behavior: 5

Release Behavior Id: 7245
Incident Id: 910363
Behavior: 10

Narrative:
Narrative Id: 3540
Incident Id: 910363
Incident Narrative: AN OILY SHEEN APPEARED IN THE WILLAMETTE RIVER DOWN STREAM FROM THE ADAMS STREET STORM DRAIN. OERS WAS NOTIFIED AND PUBLIC WORKS TRACED THE ORIGIN TO A PARKING LOT DRAIN FROM A SAFEWAY STORE 450 SW 3RD ST. THE PARKING LOT HAD JUST BEEN OVERLAYED WITH ASPHALT. A WORKMAN WAS PRESSURE WASHING SHOPPING CARTS AND EQUIPMENT AND THE WATER WAS WASHING THROUGH THE PARKING LOT AND ACCORDING TO JIM FEHRENBACHER, PUBLIC WORKS MAINTENANCE SUPERVISOR, LEACHING SHEEP FAT ADDITIVE FROM THE ASPHALT INTO THE STORM DRAIN. OERS NOTIFIED OF INVESTIGATION. NO FURTHER ACTION. PUBLIC WORKS ON SCENE AT 1050 HRS. 131 RESPONDED WHEN CLEARED FROM PRIOR APPOINTMENT 118 ON

(Continued) **S105523880**

SCENE.
ATTACHMENT COMMENT: RECENTLY OVERLAYED ASPHALT PARKING LOT LEACHED A OILY SCUM INTO STORM DRAIN. JIM FEHRENBACHER PUBLIC WORKS MAINT SUPERVISOR HAD ABSORBANT PILLOWS PLACED IN STORM DRAIN, NO LEL DETECTED. OERS & DEQ
CONTACTED. OILY SCUM IDENTIFIED AS SHEEP FAT ADDITIVE FROM ASPHALT
Incident Date: 8/22/1991

Q88 **WILSON MOTORS INC** **EDR Hist Auto** **1020910069**
Target **412-14 SW THIRD ST** **N/A**
Property **CORVALLIS, OR 97330**

Site 1 of 6 in cluster Q

Actual: EDR Hist Auto
233 ft.

Focus Map: Year: Name: Type:
12 1971 WILSON MOTORS INC Auto And Home Supply Stores
1972 WILSON MOTORS INC Auto And Home Supply Stores

R89 **OR HAZMAT** **S105526307**
Target **4TH & WASHINGTON** **N/A**
Property **CORVALLIS, OR 97330**

Site 1 of 8 in cluster R

Actual: HAZMAT:
233 ft.

Name:	Not reported
Address:	4TH & WASHINGTON
City,State,Zip:	CORVALLIS, OR 97330
Responsble Party:	JERRY RAY
RP Company:	TRUAX OIL CO
RP Address:	Not reported
RP City,St,Zip:	CORVALLIS, OR 97330
Facility ID:	870383
OERS Number:	Not reported
Dept Rsp:	CORVALLIS FIRE DEPT
Narrative:	Not reported
Property Loss:	Not reported
Amount Released:	Not reported
Service County:	Not reported
Service Name:	Not reported
Incident Type:	Not reported
Civilian Casualty Activity:	Not reported
Chemical Name:	Not reported
Hazmat Area Affected:	Not reported
Hazmat Area Evacuated:	Not reported
Hazmat Container Type:	Not reported
Hazmat Physical State Released:	Not reported
Hazmat Released Into:	Not reported
Hazmat Released Volume Units:	Not reported
Hazmat Released Weight Units:	Not reported
Hazmat Released From:	Not reported
Hazmat Area Affected Measurement:	Not reported
Hazmat No. of People Evacuated:	Not reported

(Continued) **S105526307**

Hazmat No of Buildings Evacuated:	Not reported
Incident Content Loss:	Not reported
Civilian Casualty Patient Disposition:	Not reported
Incident Mixed Use Property:	Not reported
Location Type:	Not reported
Incident Aid Given Or Received:	Not reported
Incident AID Received from FDID:	Not reported
Incident Aided Department FDID:	Not reported
Person Involved Business Name:	Not reported
Person Involved First Name:	Not reported
Person Involved Last Name:	Not reported
Person Involved Type:	Not reported
Person Involved Phone Number:	Not reported
Person Involved Primary Language:	Not reported
Hazmat Evacuated Measurement:	Not reported
Hazmat Story of Release:	Not reported
Remark:	Not reported
Incident District:	CORVALLIS FIRE DEPT
Date Added:	01/01/1985
Unit:	Not reported
Agency Phone:	5417576961
Osfm Incident Report Number:	870383
Dept. Responding:	CORVALLIS FIRE DEPT
Person Making Report:	MARK FOSTER
Title:	CAPTAIN
Agency:	CORVALLIS FIRE DEPT
Phone:	5417576961
Date Of Incident:	01/05/1987
Call Time:	4:21:00 PM
In Route:	12:00:00 AM
Arrival:	4:25:00 PM
Depart Scene:	12:00:00 AM
Back In Quarters:	12:00:00 AM
In Service:	5:29:00 PM
Dist Of Incident:	CORVALLIS FIRE DEPT
Were State Resources Used?:	False
Was Oers Notified?:	False
Oers Number:	Not reported
Team Number:	Not reported
Agency Report Number:	Not reported
Unit:	Not reported
Highway:	Not reported
Mile Post:	Not reported
Scene Type:	Public Road
Area Type:	Commercial
Responsible Party(Ies):	JERRY RAY
Company:	TRUAX OIL CO
Respcontact:	Not reported
Address:	Not reported
Resp City:	CORVALLIS
Resp State:	OR
Resp ZipCode:	97330
Phone:	5417581500
Resp Phone2:	Not reported
Weather:	3
Temperature:	0
Wind Speed:	0

(Continued) **S105526307**

Wind Direction:	Not reported
Were Haz Materials Released?:	True
Operation Performed:	During Delivery/Shipment
Cause:	Unknown
Vehicle And Cargo:	50
Fixed Property:	0
Total Loss:	$50.00
Hazmat Population Density:	Not reported
HazMat Actions Taken - Description:	Not reported
Hazmat Factors Contributing To Release:	Not reported
Hazmat DOT Hazard Classification:	Not reported
Hazmat CAS Number:	Not reported
Hazardous Materials Release:	Not reported
Fire Incident Type:	Not reported
Property Use:	Not reported
Latitude:	Not reported
Longitude:	Not reported
Hazmat Disposition:	Not reported

Chemical:

Chemical Info:	5051
Chemical Id:	13288
Incident Id:	870383
Chemical Name:	GASOLINE
UNNA:	Not reported
Amount At Risk:	4200
Amount Released:	50
Amount Measured:	2
Biological:	False
Radiological:	False

Chemical Id:	13288
Chemical Name:	GASOLINE
Hazardous Ingredient:	PETROLEUM DISTILLATES
Hazardous Class 1:	3.1
Hazardous Class 2:	6.3
Hazardous Rank:	2
Case Number:	8006619
UNNA Number:	1203
EPA Pest Reg:	Not reported
EHA Chem:	N
PSM Chem:	N
CAA 112R Chem:	N

Method:

Method Used Id:	2882
Incident Id:	870383
Identity Method:	3

Method Used Id:	4078
Incident Id:	870383
Identity Method:	5

Released:

Release Behavior Id:	3402
Incident Id:	870383
Behavior:	4

(Continued) **S105526307**

Narrative:
Narrative Id: 2136
Incident Id: 870383
Incident Narrative: #14 CITY OF CORVALLIS COMMUNITY MAINTENANCE SERVICES:
AN UNDETERMINED QUANTITY (25-50 GALLONS) WAS LEAKED FROM A TANK TRUC
K DURING DELIVERY TO A GAS STATION. MATERIAL WAS CONTAINED AND
PICKED UP WITH SAND, AND REMOVED FROM SCENE.
Incident Date: 1/5/1987

---

90 **OR HAZMAT** **S131492301**
Target Property **559 SOUTHWEST 4TH STREET** **N/A**
CORVALLIS, OR 97333

Actual: 234 ft.
Focus Map: 12

HAZMAT:

Name:	Not reported
Address:	559 SOUTHWEST 4TH STREET
City,State,Zip:	CORVALLIS, OR 97333
Responsble Party:	Not reported
RP Company:	Not reported
RP Address:	Not reported
RP City,St,Zip:	Not reported
Facility ID:	238702
OERS Number:	Not reported
Dept Rsp:	Not reported
Narrative:	Not reported
Property Loss:	Not reported
Amount Released:	Not reported
Service County:	Not reported
Service Name:	City of Corvallis Fire Department
Incident Type:	Not reported
Civilian Casualty Activity:	0
Chemical Name:	Not reported
Hazmat Area Affected:	Not reported
Hazmat Area Evacuated:	Not reported
Hazmat Container Type:	Not reported
Hazmat Physical State Released:	Not reported
Hazmat Released Into:	Not reported
Hazmat Released Volume Units:	Not reported
Hazmat Released Weight Units:	Not reported
Hazmat Released From:	Not reported
Hazmat Area Affected Measurement:	Not reported
Hazmat No. of People Evacuated:	Not reported
Hazmat No of Buildings Evacuated:	Not reported
Incident Content Loss:	Not reported
Civilian Casualty Patient Disposition:	Not reported
Incident Mixed Use Property:	Not reported
Location Type:	Street address
Incident Aid Given Or Received:	None
Incident AID Received from FDID:	Not reported
Incident Aided Department FDID:	76
Person Involved Business Name:	Not reported
Person Involved First Name:	Not reported
Person Involved Last Name:	Not reported
Person Involved Type:	Not reported
Person Involved Phone Number:	Not reported
Person Involved Primary Language:	Not reported

(Continued) **S131492301**

Hazmat Evacuated Measurement:	Not reported
Hazmat Story of Release:	Not reported
Remark:	132 dispatched for an odor investigation. 132 cancelled by 151. 132 cleared and returned to service. 151 requested a code 1 medic unit due to notes from dispatch. 125 dispatched code 1. 117 added to call. 151 arrived made contact with the PR. 151 investigated the car batteries that the Pr was calling about. 151 found nothing leaking or any smells from the batteries. 151 firefighter investigated the tattoo shop and the Auto sales business with the MSA 4 gas monitor. 151 firefighter found no abnormal reading on the 4 gas monitor. 151 made contact with the tattoo shop owner and he denied needing any medical need. 151 cancelled 125. 125 cleared and returned to service. 117 made contact with both business owners. 117 and 151 investigated both shops. The Auto sales offices smelled of cleaning supplies from the owner cleaning. The tattoo shop smelled of fresh paint from the owner painting. 117 cleared and returned to service. 151 spoke with both owners and explain nothing was found and that if they had any other issues to call us back and they understood that. 151 turned the building back over to the owners. 151 cleared and returned to service. 125 responded code one for an odor investigation. 151 canceled 125 prior to arrival. 132 dispatched for an odor investigation. 132 cancelled by 151. 132 cleared and returned to service. See basic narrative. See basic narrative.
Incident District:	Not reported
Date Added:	Not reported
Unit:	Not reported
Agency Phone:	Not reported
Osfm Incident Report Number:	238702
Dept. Responding:	Not reported
Person Making Report:	Not reported
Title:	Not reported
Agency:	Not reported
Phone:	Not reported
Date Of Incident:	06/05/2023
Call Time:	13:01:24
In Route:	Not reported
Arrival:	Not reported
Depart Scene:	Not reported
Back In Quarters:	Not reported
In Service:	Not reported
Dist Of Incident:	Not reported
Were State Resources Used?:	Not reported
Was Oers Notified?:	Not reported
Oers Number:	Not reported
Team Number:	Not reported
Agency Report Number:	Not reported
Unit:	Not reported
Highway:	Not reported
Mile Post:	Not reported
Scene Type:	Not reported
Area Type:	Not reported
Responsible Party(Ies):	Not reported
Company:	Not reported
Respcontact:	Not reported
Address:	Not reported
Resp City:	Not reported
Resp State:	Not reported

(Continued) **S131492301**

Resp ZipCode:	Not reported
Phone:	Not reported
Resp Phone2:	Not reported
Weather:	Not reported
Temperature:	Not reported
Wind Speed:	Not reported
Wind Direction:	Not reported
Were Haz Materials Released?:	Not reported
Operation Performed:	Not reported
Cause:	Not reported
Vehicle And Cargo:	Not reported
Fixed Property:	Not reported
Total Loss:	Not reported
Hazmat Population Density:	Not reported
HazMat Actions Taken - Description:	671 - HazMat release investigation w/no HazMat
Hazmat Factors Contributing To Release:	Not reported
Hazmat DOT Hazard Classification:	Not reported
Hazmat CAS Number:	Not reported
Hazardous Materials Release:	Not reported
Fire Incident Type:	Not reported
Property Use:	Specialty shop
Latitude:	Not reported
Longitude:	Not reported
Hazmat Disposition:	Not reported

S91 **MILLER EVERETT J** **EDR Hist Auto** **1021651692**
Target Property **602 S 4TH** **N/A**
CORVALLIS, OR 97330

Site 1 of 3 in cluster S

Actual: **233 ft.** EDR Hist Auto

Focus Map: 12

Year:	Name:	Type:
1969	MILLER EVERETT J	Gasoline Service Stations
1970	MILLER EVERETT J	Gasoline Service Stations
1971	MILLER EVERETT J	Gasoline Service Stations
1972	MILLER EVERETT J	Gasoline Service Stations
1973	MILLER EVERETT J	Gasoline Service Stations
1974	MILLER EVERETT J	Gasoline Service Stations
1975	MILLER EVERETT J	Gasoline Service Stations

S92 **OR HAZMAT** **S105523885**
Target Property **SW 4TH ST & WESTERN BLVD** **N/A**
CORVALLIS, OR 97333

Site 2 of 3 in cluster S

Actual: **233 ft.** HAZMAT:

Focus Map: 12

Name:	Not reported
Address:	SW 4TH ST & WESTERN BLVD
City,State,Zip:	CORVALLIS, OR 97333
Responsble Party:	GROSS AND SONS
RP Company:	Not reported
RP Address:	17480 SW MUDDY VALLEY RD
RP City,St,Zip:	MCMINNVILLE, OR 97128

(Continued) **S105523885**

Facility ID:	920474
OERS Number:	Not reported
Dept Rsp:	CORVALLIS FIRE DEPT
Narrative:	Not reported
Property Loss:	Not reported
Amount Released:	Not reported
Service County:	Not reported
Service Name:	Not reported
Incident Type:	Not reported
Civilian Casualty Activity:	Not reported
Chemical Name:	Not reported
Hazmat Area Affected:	Not reported
Hazmat Area Evacuated:	Not reported
Hazmat Container Type:	Not reported
Hazmat Physical State Released:	Not reported
Hazmat Released Into:	Not reported
Hazmat Released Volume Units:	Not reported
Hazmat Released Weight Units:	Not reported
Hazmat Released From:	Not reported
Hazmat Area Affected Measurement:	Not reported
Hazmat No. of People Evacuated:	Not reported
Hazmat No of Buildings Evacuated:	Not reported
Incident Content Loss:	Not reported
Civilian Casualty Patient Disposition:	Not reported
Incident Mixed Use Property:	Not reported
Location Type:	Not reported
Incident Aid Given Or Received:	Not reported
Incident AID Received from FDID:	Not reported
Incident Aided Department FDID:	Not reported
Person Involved Business Name:	Not reported
Person Involved First Name:	Not reported
Person Involved Last Name:	Not reported
Person Involved Type:	Not reported
Person Involved Phone Number:	Not reported
Person Involved Primary Language:	Not reported
Hazmat Evacuated Measurement:	Not reported
Hazmat Story of Release:	Not reported
Remark:	Not reported
Incident District:	CORVALLIS FIRE DEPT
Date Added:	01/01/1985
Unit:	Not reported
Agency Phone:	5417576938
Osfm Incident Report Number:	920474
Dept. Responding:	CORVALLIS FIRE DEPT
Person Making Report:	JIM DAY
Title:	CAPTAIN
Agency:	CORVALLIS FIRE DEPT
Phone:	5417576938
Date Of Incident:	02/13/1992
Call Time:	8:55:00 PM
In Route:	12:00:00 AM
Arrival:	8:59:00 PM
Depart Scene:	12:00:00 AM
Back In Quarters:	12:00:00 AM
In Service:	9:48:00 PM
Dist Of Incident:	CORVALLIS FIRE DEPT
Were State Resources Used?:	False

(Continued) **S105523885**

Was Oers Notified?:	False
Oers Number:	Not reported
Team Number:	Not reported
Agency Report Number:	Not reported
Unit:	Not reported
Highway:	Not reported
Mile Post:	Not reported
Scene Type:	Public Road
Area Type:	Commercial
Responsible Party(les):	GROSS AND SONS
Company:	Not reported
Respcontact:	Not reported
Address:	17480 SW MUDDY VALLEY RD
Resp City:	MCMINNVILLE
Resp State:	OR
Resp ZipCode:	97128
Phone:	5038433695
Resp Phone2:	Not reported
Weather:	1
Temperature:	0
Wind Speed:	1
Wind Direction:	Not reported
Were Haz Materials Released?:	True
Operation Performed:	During Delivery/Shipment
Cause:	Unknown
Vehicle And Cargo:	0
Fixed Property:	0
Total Loss:	$0.00
Hazmat Population Density:	Not reported
HazMat Actions Taken - Description:	Not reported
Hazmat Factors Contributing To Release:	Not reported
Hazmat DOT Hazard Classification:	Not reported
Hazmat CAS Number:	Not reported
Hazardous Materials Release:	Not reported
Fire Incident Type:	Not reported
Property Use:	Not reported
Latitude:	Not reported
Longitude:	Not reported
Hazmat Disposition:	Not reported

Chemical:

Chemical Info:	3138
Chemical Id:	28924
Incident Id:	920474
Chemical Name:	TELLUS OIL 46
UNNA:	Not reported
Amount At Risk:	5
Amount Released:	0
Amount Measured:	2
Biological:	False
Radiological:	False

Chemical Id:	28924
Chemical Name:	TELLUS OIL 46
Hazardous Ingredient:	HEAVY PARAFFINIC DISTILLATE
Hazardous Class 1:	4.5
Hazardous Class 2:	6.3
Hazardous Rank:	2

(Continued) **S105523885**

Case Number: 64742547
UNNA Number: Not reported
EPA Pest Reg: Not reported
EHA Chem: Not reported
PSM Chem: Not reported
CAA 112R Chem: Not reported

Method:
Method Used Id: 5040
Incident Id: 920474
Identity Method: 5

Released:
Release Behavior Id: 7392
Incident Id: 920474
Behavior: 10

Narrative:
Narrative Id: 4064
Incident Id: 920474
Incident Narrative: SPILL WAS DIKED WITH ULTRASORB WITHOUT CONTAMINATION OF FIREFIGHTERS. NO WATERWAY INVOLVEMENT. PUBLIC WORK PICKED UP ABSORBANT AND PRODUCT WITH STREET SWEEP FOR DISPOSAL. PUBLIC WORKS WILL BILL RESPONSIBLE FOR COST OF CLEANUP.
Incident Date: 2/13/1992

S93 **MILLERS EV 66 SERVICE** **EDR Hist Auto** **1021471549**
Target **602 SW 4TH ST** **N/A**
Property **CORVALLIS, OR 97330**

Site 3 of 3 in cluster S

Actual: EDR Hist Auto
233 ft.

Focus Map: Year: Name: Type:
12 1976 MILLERS EV 66 SERVICE Gasoline Service Stations
1977 MILLERS EV 66 SERVICE Gasoline Service Stations

T94 **NCASI** **CA HAZNET** **S123784463**
Target **720 SW 4TH ST** **N/A**
Property **CORVALLIS, OR 97333**

Site 1 of 3 in cluster T

Actual: HAZNET:
233 ft.
Name: NCASI
Focus Map: Address: 720 SW 4TH ST
12 Address 2: Not reported
City,State,Zip: CORVALLIS, OR 97333
Contact: JEFFREY LOUCH
Telephone: 0000000000
Mailing Name: Not reported
Mailing Address: PO BOX 458

NCASI (Continued) **S123784463**

Year:	1992
Gepaid:	ORD980738181
TSD EPA ID:	CAD050806850
CA Waste Code:	211 - Halogenated solvents (chloroforms, methyl chloride, perchloroethylene, etc)
Disposal Method:	-
Tons:	0.1
Year:	1992
Gepaid:	ORD980738181
TSD EPA ID:	CAD050806850
CA Waste Code:	214 - Unspecified solvent mixture
Disposal Method:	01 -
Tons:	0.0755
Year:	1992
Gepaid:	ORD980738181
TSD EPA ID:	CAD050806850
CA Waste Code:	212 - Oxygenated solvents (acetone, butanol, ethyl acetate, etc.)
Disposal Method:	15 -
Tons:	0.965

T95 **NCASI** **RCRA-VSQG** **1004770196**
Target **720 SW 4TH ST** **FINDS** **ORD980738181**
Property **CORVALLIS, OR 97333** **ECHO**
OR MANIFEST

Site 2 of 3 in cluster T

Actual: **233 ft.**

Focus Map: **12**

RCRA Listings:

Date Form Received by Agency:	20161101
Handler Name:	Ncasi
Handler Address:	720 SW 4TH ST
Handler City,State,Zip:	CORVALLIS, OR 97333
EPA ID:	ORD980738181
Contact Name:	TERRY BOUSQUET
Contact Address:	720 SW FOURTH ST
Contact City,State,Zip:	CORVALLIS, OR 97333
Contact Telephone:	541-752-8801
Contact Fax:	Not reported
Contact Email:	TBOUSQUET@NCASI.ORG
Contact Title:	Not reported
EPA Region:	10
Land Type:	Private
Federal Waste Generator Description:	Conditionally Exempt Small Quantity Generator
Non-Notifier:	Not reported
Biennial Report Cycle:	Not reported
Accessibility:	Not reported
Active Site Indicator:	Handler Activities
State District Owner:	Not reported
State District:	Not reported
Mailing Address:	720 SW FOURTH ST
Mailing City,State,Zip:	CORVALLIS, OR 97339
Owner Name:	Ncasi
Owner Type:	Private
Operator Name:	Ncasi
Operator Type:	Private
Short-Term Generator Activity:	No

NCASI (Continued) **1004770196**

Importer Activity:	No
Mixed Waste Generator:	No
Transporter Activity:	No
Transfer Facility Activity:	No
Recycler Activity with Storage:	No
Small Quantity On-Site Burner Exemption:	No
Smelting Melting and Refining Furnace Exemption:	No
Underground Injection Control:	No
Off-Site Waste Receipt:	No
Universal Waste Indicator:	No
Universal Waste Destination Facility:	No
Federal Universal Waste:	No
Active Site State-Reg Handler:	---
Federal Facility Indicator:	Not reported
Hazardous Secondary Material Indicator:	NN
Sub-Part K Indicator:	Not reported
2018 GPRA Permit Baseline:	Not on the Baseline
2018 GPRA Renewals Baseline:	Not on the Baseline
202 GPRA Corrective Action Baseline:	No
Subject to Corrective Action Universe:	No
Non-TSDFs Where RCRA CA has Been Imposed Universe:	No
Corrective Action Priority Ranking:	No NCAPS ranking
Environmental Control Indicator:	No
Institutional Control Indicator:	No
Human Exposure Controls Indicator:	N/A
Groundwater Controls Indicator:	N/A
Significant Non-Complier Universe:	No
Unaddressed Significant Non-Complier Universe:	No
Addressed Significant Non-Complier Universe:	No
Significant Non-Complier With a Compliance Schedule Universe:	No
Financial Assurance Required:	Not reported
Handler Date of Last Change:	20170302
Recognized Trader-Importer:	No
Recognized Trader-Exporter:	No
Importer of Spent Lead Acid Batteries:	No
Exporter of Spent Lead Acid Batteries:	No
Recycler Activity Without Storage:	Not reported
Manifest Broker:	Not reported
Sub-Part P Indicator:	No

Hazardous Waste Summary:

Waste Code:	NONE
Waste Description:	None

Handler - Owner Operator:

Owner/Operator Indicator:	Operator
Owner/Operator Name: NCASI	
Legal Status:	Other
Date Became Current:	Not reported
Date Ended Current:	Not reported
Owner/Operator Address:	PO BOX 458
Owner/Operator City,State,Zip:	CORVALLIS, OR 97339
Owner/Operator Telephone:	541-752-8801
Owner/Operator Telephone Ext:	Not reported
Owner/Operator Fax:	Not reported

NCASI (Continued) **1004770196**

Owner/Operator Email:	Not reported
Owner/Operator Indicator:	Owner
Owner/Operator Name: NCASI	
Legal Status:	Other
Date Became Current:	19960129
Date Ended Current:	Not reported
Owner/Operator Address:	PO BOX 13318
Owner/Operator City,State,Zip:	RESEARCH TRIANGLE PARK, NC 27709
Owner/Operator Telephone:	919-558-1999
Owner/Operator Telephone Ext:	Not reported
Owner/Operator Fax:	Not reported
Owner/Operator Email:	Not reported
Owner/Operator Indicator:	Operator
Owner/Operator Name: NCASI	
Legal Status:	Other
Date Became Current:	19970114
Date Ended Current:	Not reported
Owner/Operator Address:	PO BOX 458
Owner/Operator City,State,Zip:	CORVALLIS, OR 97339
Owner/Operator Telephone:	541-752-8801
Owner/Operator Telephone Ext:	Not reported
Owner/Operator Fax:	Not reported
Owner/Operator Email:	Not reported
Owner/Operator Indicator:	Operator
Owner/Operator Name: NCASI	
Legal Status:	Other
Date Became Current:	20000309
Date Ended Current:	Not reported
Owner/Operator Address:	PO BOX 458
Owner/Operator City,State,Zip:	CORVALLIS, OR 97339
Owner/Operator Telephone:	541-752-8801
Owner/Operator Telephone Ext:	Not reported
Owner/Operator Fax:	Not reported
Owner/Operator Email:	Not reported
Owner/Operator Indicator:	Operator
Owner/Operator Name: NCASI	
Legal Status:	Private
Date Became Current:	20040227
Date Ended Current:	Not reported
Owner/Operator Address:	PO BOX 458
Owner/Operator City,State,Zip:	CORVALLIS, OR 97339
Owner/Operator Telephone:	541-752-8801
Owner/Operator Telephone Ext:	Not reported
Owner/Operator Fax:	Not reported
Owner/Operator Email:	Not reported
Owner/Operator Indicator:	Operator
Owner/Operator Name: NCASI	
Legal Status:	Private
Date Became Current:	19810901
Date Ended Current:	Not reported
Owner/Operator Address:	PO BOX 458
Owner/Operator City,State,Zip:	CORVALLIS, OR 97339

NCASI (Continued) **1004770196**

Owner/Operator Telephone:	541-752-8801
Owner/Operator Telephone Ext:	Not reported
Owner/Operator Fax:	Not reported
Owner/Operator Email:	Not reported
Owner/Operator Indicator:	Operator
Owner/Operator Name: NCASI	
Legal Status:	Private
Date Became Current:	20161101
Date Ended Current:	Not reported
Owner/Operator Address:	720 SW FOURTH ST
Owner/Operator City,State,Zip:	CORVALLIS, OR 97333
Owner/Operator Telephone:	541-752-8801
Owner/Operator Telephone Ext:	Not reported
Owner/Operator Fax:	Not reported
Owner/Operator Email:	Not reported
Owner/Operator Indicator:	Owner
Owner/Operator Name: NCASI	
Legal Status:	Other
Date Became Current:	19920401
Date Ended Current:	Not reported
Owner/Operator Address:	PO BOX 13318
Owner/Operator City,State,Zip:	RESEARCH TRIANGLE PARK, NC 27709
Owner/Operator Telephone:	919-558-1999
Owner/Operator Telephone Ext:	Not reported
Owner/Operator Fax:	Not reported
Owner/Operator Email:	Not reported
Owner/Operator Indicator:	Operator
Owner/Operator Name: NCASI	
Legal Status:	Other
Date Became Current:	19960129
Date Ended Current:	Not reported
Owner/Operator Address:	PO BOX 458
Owner/Operator City,State,Zip:	CORVALLIS, OR 97339
Owner/Operator Telephone:	541-752-8801
Owner/Operator Telephone Ext:	Not reported
Owner/Operator Fax:	Not reported
Owner/Operator Email:	Not reported
Owner/Operator Indicator:	Owner
Owner/Operator Name: NCASI	
Legal Status:	Other
Date Became Current:	19930105
Date Ended Current:	Not reported
Owner/Operator Address:	PO BOX 13318
Owner/Operator City,State,Zip:	RESEARCH TRIANGLE PARK, NC 27709
Owner/Operator Telephone:	919-558-1999
Owner/Operator Telephone Ext:	Not reported
Owner/Operator Fax:	Not reported
Owner/Operator Email:	Not reported
Owner/Operator Indicator:	Owner
Owner/Operator Name: NCASI	
Legal Status:	Other
Date Became Current:	19980122

NCASI (Continued) **1004770196**

Date Ended Current:	Not reported
Owner/Operator Address:	PO BOX 13318
Owner/Operator City,State,Zip:	RESEARCH TRIANGLE PARK, NC 27709
Owner/Operator Telephone:	919-558-1999
Owner/Operator Telephone Ext:	Not reported
Owner/Operator Fax:	Not reported
Owner/Operator Email:	Not reported
Owner/Operator Indicator:	Operator
Owner/Operator Name: NCASI	
Legal Status:	Other
Date Became Current:	20010110
Date Ended Current:	Not reported
Owner/Operator Address:	PO BOX 458
Owner/Operator City,State,Zip:	CORVALLIS, OR 97339
Owner/Operator Telephone:	541-752-8801
Owner/Operator Telephone Ext:	Not reported
Owner/Operator Fax:	Not reported
Owner/Operator Email:	Not reported
Owner/Operator Indicator:	Owner
Owner/Operator Name: NCASI	
Legal Status:	Other
Date Became Current:	19950104
Date Ended Current:	Not reported
Owner/Operator Address:	PO BOX 13318
Owner/Operator City,State,Zip:	RESEARCH TRIANGLE PARK, NC 27709
Owner/Operator Telephone:	919-558-1999
Owner/Operator Telephone Ext:	Not reported
Owner/Operator Fax:	Not reported
Owner/Operator Email:	Not reported
Owner/Operator Indicator:	Owner
Owner/Operator Name: NCASI	
Legal Status:	Other
Date Became Current:	20020102
Date Ended Current:	Not reported
Owner/Operator Address:	PO BOX 13318
Owner/Operator City,State,Zip:	RESEARCH TRIANGLE PARK, NC 27709
Owner/Operator Telephone:	919-558-1999
Owner/Operator Telephone Ext:	Not reported
Owner/Operator Fax:	Not reported
Owner/Operator Email:	Not reported
Owner/Operator Indicator:	Owner
Owner/Operator Name: NCASI	
Legal Status:	Private
Date Became Current:	20040227
Date Ended Current:	Not reported
Owner/Operator Address:	PO BOX 13318
Owner/Operator City,State,Zip:	RESEARCH TRIANGLE PARK, NC 27709
Owner/Operator Telephone:	919-558-1999
Owner/Operator Telephone Ext:	Not reported
Owner/Operator Fax:	Not reported
Owner/Operator Email:	Not reported
Owner/Operator Indicator:	Operator

NCASI (Continued) **1004770196**

Owner/Operator Name: NCASI
Legal Status: Private
Date Became Current: 20151208
Date Ended Current: Not reported
Owner/Operator Address: 720 SW FOURTH ST
Owner/Operator City,State,Zip: CORVALLIS, OR 97333
Owner/Operator Telephone: 541-752-8801
Owner/Operator Telephone Ext: Not reported
Owner/Operator Fax: Not reported
Owner/Operator Email: Not reported

Owner/Operator Indicator: Owner
Owner/Operator Name: NCASI
Legal Status: Other
Date Became Current: Not reported
Date Ended Current: Not reported
Owner/Operator Address: PO BOX 13318
Owner/Operator City,State,Zip: RESEARCH TRIANGLE PARK, NC 27709
Owner/Operator Telephone: 919-558-1999
Owner/Operator Telephone Ext: Not reported
Owner/Operator Fax: Not reported
Owner/Operator Email: Not reported

Owner/Operator Indicator: Operator
Owner/Operator Name: NCASI
Legal Status: Other
Date Became Current: 19940107
Date Ended Current: Not reported
Owner/Operator Address: PO BOX 458
Owner/Operator City,State,Zip: CORVALLIS, OR 97339
Owner/Operator Telephone: 541-752-8801
Owner/Operator Telephone Ext: Not reported
Owner/Operator Fax: Not reported
Owner/Operator Email: Not reported

Owner/Operator Indicator: Owner
Owner/Operator Name: NCASI
Legal Status: Private
Date Became Current: 19810101
Date Ended Current: Not reported
Owner/Operator Address: PO BOX 13318
Owner/Operator City,State,Zip: RESEARCH TRIANGLE PARK, NC 27709
Owner/Operator Telephone: 919-558-1999
Owner/Operator Telephone Ext: Not reported
Owner/Operator Fax: Not reported
Owner/Operator Email: Not reported

Owner/Operator Indicator: Operator
Owner/Operator Name: NCASI
Legal Status: Private
Date Became Current: 19810901
Date Ended Current: Not reported
Owner/Operator Address: PO BOX 458
Owner/Operator City,State,Zip: CORVALLIS, OR 97339
Owner/Operator Telephone: 541-752-8801
Owner/Operator Telephone Ext: Not reported
Owner/Operator Fax: Not reported

NCASI (Continued) **1004770196**

Owner/Operator Email:	Not reported
Owner/Operator Indicator:	Owner
Owner/Operator Name: NCASI	
Legal Status:	Other
Date Became Current:	19970114
Date Ended Current:	Not reported
Owner/Operator Address:	PO BOX 13318
Owner/Operator City,State,Zip:	RESEARCH TRIANGLE PARK, NC 27709
Owner/Operator Telephone:	919-558-1999
Owner/Operator Telephone Ext:	Not reported
Owner/Operator Fax:	Not reported
Owner/Operator Email:	Not reported
Owner/Operator Indicator:	Owner
Owner/Operator Name: NCASI	
Legal Status:	Other
Date Became Current:	19990216
Date Ended Current:	Not reported
Owner/Operator Address:	PO BOX 13318
Owner/Operator City,State,Zip:	RESEARCH TRIANGLE PARK, NC 27709
Owner/Operator Telephone:	919-558-1999
Owner/Operator Telephone Ext:	Not reported
Owner/Operator Fax:	Not reported
Owner/Operator Email:	Not reported
Owner/Operator Indicator:	Owner
Owner/Operator Name: NCASI	
Legal Status:	Other
Date Became Current:	20030103
Date Ended Current:	Not reported
Owner/Operator Address:	PO BOX 13318
Owner/Operator City,State,Zip:	RESEARCH TRIANGLE PARK, NC 27709
Owner/Operator Telephone:	919-558-1999
Owner/Operator Telephone Ext:	Not reported
Owner/Operator Fax:	Not reported
Owner/Operator Email:	Not reported
Owner/Operator Indicator:	Owner
Owner/Operator Name: NCASI	
Legal Status:	Private
Date Became Current:	20151208
Date Ended Current:	Not reported
Owner/Operator Address:	PO BOX 13318
Owner/Operator City,State,Zip:	RESEARCH TRIANGLE PARK, NC 27709
Owner/Operator Telephone:	919-558-1999
Owner/Operator Telephone Ext:	Not reported
Owner/Operator Fax:	Not reported
Owner/Operator Email:	Not reported
Owner/Operator Indicator:	Owner
Owner/Operator Name: NCASI	
Legal Status:	Private
Date Became Current:	20161101
Date Ended Current:	Not reported
Owner/Operator Address:	PO BOX 13318
Owner/Operator City,State,Zip:	RESEARCH TRIANGLE PARK, NC 27709

NCASI (Continued) **1004770196**

Owner/Operator Telephone:	919-558-1999
Owner/Operator Telephone Ext:	Not reported
Owner/Operator Fax:	Not reported
Owner/Operator Email:	Not reported
Owner/Operator Indicator:	Operator
Owner/Operator Name: NCASI	
Legal Status:	Other
Date Became Current:	19990216
Date Ended Current:	Not reported
Owner/Operator Address:	PO BOX 458
Owner/Operator City,State,Zip:	CORVALLIS, OR 97339
Owner/Operator Telephone:	541-752-8801
Owner/Operator Telephone Ext:	Not reported
Owner/Operator Fax:	Not reported
Owner/Operator Email:	Not reported
Owner/Operator Indicator:	Owner
Owner/Operator Name: NCASI	
Legal Status:	Other
Date Became Current:	19940107
Date Ended Current:	Not reported
Owner/Operator Address:	PO BOX 13318
Owner/Operator City,State,Zip:	RESEARCH TRIANGLE PARK, NC 27709
Owner/Operator Telephone:	919-558-1999
Owner/Operator Telephone Ext:	Not reported
Owner/Operator Fax:	Not reported
Owner/Operator Email:	Not reported
Owner/Operator Indicator:	Operator
Owner/Operator Name: NCASI	
Legal Status:	Other
Date Became Current:	19950104
Date Ended Current:	Not reported
Owner/Operator Address:	PO BOX 458
Owner/Operator City,State,Zip:	CORVALLIS, OR 97339
Owner/Operator Telephone:	541-752-8801
Owner/Operator Telephone Ext:	Not reported
Owner/Operator Fax:	Not reported
Owner/Operator Email:	Not reported
Owner/Operator Indicator:	Operator
Owner/Operator Name: NCASI	
Legal Status:	Other
Date Became Current:	19980122
Date Ended Current:	Not reported
Owner/Operator Address:	PO BOX 458
Owner/Operator City,State,Zip:	CORVALLIS, OR 97339
Owner/Operator Telephone:	541-752-8801
Owner/Operator Telephone Ext:	Not reported
Owner/Operator Fax:	Not reported
Owner/Operator Email:	Not reported
Owner/Operator Indicator:	Owner
Owner/Operator Name: NCASI	
Legal Status:	Other
Date Became Current:	20000309

NCASI (Continued) **1004770196**

Date Ended Current:	Not reported
Owner/Operator Address:	PO BOX 13318
Owner/Operator City,State,Zip:	RESEARCH TRIANGLE PARK, NC 27709
Owner/Operator Telephone:	919-558-1999
Owner/Operator Telephone Ext:	Not reported
Owner/Operator Fax:	Not reported
Owner/Operator Email:	Not reported
Owner/Operator Indicator:	Owner
Owner/Operator Name: NCASI	
Legal Status:	Other
Date Became Current:	20010110
Date Ended Current:	Not reported
Owner/Operator Address:	PO BOX 13318
Owner/Operator City,State,Zip:	RESEARCH TRIANGLE PARK, NC 27709
Owner/Operator Telephone:	919-558-1999
Owner/Operator Telephone Ext:	Not reported
Owner/Operator Fax:	Not reported
Owner/Operator Email:	Not reported
Owner/Operator Indicator:	Operator
Owner/Operator Name: NCASI	
Legal Status:	Other
Date Became Current:	20020102
Date Ended Current:	Not reported
Owner/Operator Address:	PO BOX 458
Owner/Operator City,State,Zip:	CORVALLIS, OR 97339
Owner/Operator Telephone:	541-752-8801
Owner/Operator Telephone Ext:	Not reported
Owner/Operator Fax:	Not reported
Owner/Operator Email:	Not reported
Owner/Operator Indicator:	Operator
Owner/Operator Name: NCASI	
Legal Status:	Other
Date Became Current:	20030103
Date Ended Current:	Not reported
Owner/Operator Address:	PO BOX 458
Owner/Operator City,State,Zip:	CORVALLIS, OR 97339
Owner/Operator Telephone:	541-752-8801
Owner/Operator Telephone Ext:	Not reported
Owner/Operator Fax:	Not reported
Owner/Operator Email:	Not reported

Historic Generators:

Receive Date:	19920401
Handler Name: NCASI	
Federal Waste Generator Description:	Conditionally Exempt Small Quantity Generator
State District Owner:	Not reported
Large Quantity Handler of Universal Waste:	No
Recognized Trader Importer:	No
Recognized Trader Exporter:	No
Spent Lead Acid Battery Importer:	No
Spent Lead Acid Battery Exporter:	No
Current Record:	No
Non Storage Recycler Activity:	Not reported
Electronic Manifest Broker:	Not reported

NCASI (Continued) **1004770196**

Receive Date:	19930105
Handler Name: NCASI	
Federal Waste Generator Description:	Conditionally Exempt Small Quantity Generator
State District Owner:	Not reported
Large Quantity Handler of Universal Waste:	No
Recognized Trader Importer:	No
Recognized Trader Exporter:	No
Spent Lead Acid Battery Importer:	No
Spent Lead Acid Battery Exporter:	No
Current Record:	No
Non Storage Recycler Activity:	Not reported
Electronic Manifest Broker:	Not reported

Receive Date:	19940107
Handler Name: NCASI	
Federal Waste Generator Description:	Conditionally Exempt Small Quantity Generator
State District Owner:	Not reported
Large Quantity Handler of Universal Waste:	No
Recognized Trader Importer:	No
Recognized Trader Exporter:	No
Spent Lead Acid Battery Importer:	No
Spent Lead Acid Battery Exporter:	No
Current Record:	No
Non Storage Recycler Activity:	Not reported
Electronic Manifest Broker:	Not reported

Receive Date:	19950104
Handler Name: NCASI	
Federal Waste Generator Description:	Conditionally Exempt Small Quantity Generator
State District Owner:	Not reported
Large Quantity Handler of Universal Waste:	No
Recognized Trader Importer:	No
Recognized Trader Exporter:	No
Spent Lead Acid Battery Importer:	No
Spent Lead Acid Battery Exporter:	No
Current Record:	No
Non Storage Recycler Activity:	Not reported
Electronic Manifest Broker:	Not reported

Receive Date:	19960129
Handler Name: NCASI	
Federal Waste Generator Description:	Conditionally Exempt Small Quantity Generator
State District Owner:	Not reported
Large Quantity Handler of Universal Waste:	No
Recognized Trader Importer:	No
Recognized Trader Exporter:	No
Spent Lead Acid Battery Importer:	No
Spent Lead Acid Battery Exporter:	No
Current Record:	No
Non Storage Recycler Activity:	Not reported
Electronic Manifest Broker:	Not reported

Receive Date:	19970114
Handler Name: NCASI	
Federal Waste Generator Description:	Conditionally Exempt Small Quantity Generator
State District Owner:	Not reported
Large Quantity Handler of Universal Waste:	No

NCASI (Continued) **1004770196**

Recognized Trader Importer:	No
Recognized Trader Exporter:	No
Spent Lead Acid Battery Importer:	No
Spent Lead Acid Battery Exporter:	No
Current Record:	No
Non Storage Recycler Activity:	Not reported
Electronic Manifest Broker:	Not reported

Receive Date:	19980122
Handler Name: NCASI	
Federal Waste Generator Description:	Conditionally Exempt Small Quantity Generator
State District Owner:	Not reported
Large Quantity Handler of Universal Waste:	No
Recognized Trader Importer:	No
Recognized Trader Exporter:	No
Spent Lead Acid Battery Importer:	No
Spent Lead Acid Battery Exporter:	No
Current Record:	No
Non Storage Recycler Activity:	Not reported
Electronic Manifest Broker:	Not reported

Receive Date:	19990216
Handler Name: NCASI	
Federal Waste Generator Description:	Conditionally Exempt Small Quantity Generator
State District Owner:	Not reported
Large Quantity Handler of Universal Waste:	No
Recognized Trader Importer:	No
Recognized Trader Exporter:	No
Spent Lead Acid Battery Importer:	No
Spent Lead Acid Battery Exporter:	No
Current Record:	No
Non Storage Recycler Activity:	Not reported
Electronic Manifest Broker:	Not reported

Receive Date:	20000309
Handler Name: NCASI	
Federal Waste Generator Description:	Conditionally Exempt Small Quantity Generator
State District Owner:	Not reported
Large Quantity Handler of Universal Waste:	No
Recognized Trader Importer:	No
Recognized Trader Exporter:	No
Spent Lead Acid Battery Importer:	No
Spent Lead Acid Battery Exporter:	No
Current Record:	No
Non Storage Recycler Activity:	Not reported
Electronic Manifest Broker:	Not reported

Receive Date:	20010110
Handler Name: NCASI	
Federal Waste Generator Description:	Conditionally Exempt Small Quantity Generator
State District Owner:	Not reported
Large Quantity Handler of Universal Waste:	No
Recognized Trader Importer:	No
Recognized Trader Exporter:	No
Spent Lead Acid Battery Importer:	No
Spent Lead Acid Battery Exporter:	No
Current Record:	No

NCASI (Continued) **1004770196**

Non Storage Recycler Activity: Not reported
Electronic Manifest Broker: Not reported

Receive Date: 20020102
Handler Name: NCASI
Federal Waste Generator Description: Conditionally Exempt Small Quantity Generator
State District Owner: Not reported
Large Quantity Handler of Universal Waste: No
Recognized Trader Importer: No
Recognized Trader Exporter: No
Spent Lead Acid Battery Importer: No
Spent Lead Acid Battery Exporter: No
Current Record: No
Non Storage Recycler Activity: Not reported
Electronic Manifest Broker: Not reported

Receive Date: 20030103
Handler Name: NCASI
Federal Waste Generator Description: Conditionally Exempt Small Quantity Generator
State District Owner: Not reported
Large Quantity Handler of Universal Waste: No
Recognized Trader Importer: No
Recognized Trader Exporter: No
Spent Lead Acid Battery Importer: No
Spent Lead Acid Battery Exporter: No
Current Record: No
Non Storage Recycler Activity: Not reported
Electronic Manifest Broker: Not reported

Receive Date: 20040227
Handler Name: NCASI
Federal Waste Generator Description: Conditionally Exempt Small Quantity Generator
State District Owner: Not reported
Large Quantity Handler of Universal Waste: No
Recognized Trader Importer: No
Recognized Trader Exporter: No
Spent Lead Acid Battery Importer: No
Spent Lead Acid Battery Exporter: No
Current Record: No
Non Storage Recycler Activity: Not reported
Electronic Manifest Broker: Not reported

Receive Date: 20061231
Handler Name: NCASI
Federal Waste Generator Description: Conditionally Exempt Small Quantity Generator
State District Owner: Not reported
Large Quantity Handler of Universal Waste: No
Recognized Trader Importer: No
Recognized Trader Exporter: No
Spent Lead Acid Battery Importer: No
Spent Lead Acid Battery Exporter: No
Current Record: No
Non Storage Recycler Activity: Not reported
Electronic Manifest Broker: Not reported

Receive Date: 20151208
Handler Name: NCASI

NCASI (Continued) **1004770196**

Federal Waste Generator Description:	Conditionally Exempt Small Quantity Generator
State District Owner:	Not reported
Large Quantity Handler of Universal Waste:	No
Recognized Trader Importer:	No
Recognized Trader Exporter:	No
Spent Lead Acid Battery Importer:	No
Spent Lead Acid Battery Exporter:	No
Current Record:	No
Non Storage Recycler Activity:	Not reported
Electronic Manifest Broker:	Not reported

Receive Date:	20161101
Handler Name: NCASI	
Federal Waste Generator Description:	Conditionally Exempt Small Quantity Generator
State District Owner:	Not reported
Large Quantity Handler of Universal Waste:	No
Recognized Trader Importer:	No
Recognized Trader Exporter:	No
Spent Lead Acid Battery Importer:	No
Spent Lead Acid Battery Exporter:	No
Current Record:	Yes
Non Storage Recycler Activity:	Not reported
Electronic Manifest Broker:	Not reported

List of NAICS Codes and Descriptions:

NAICS Code:	54138
NAICS Description:	TESTING LABORATORIES AND SERVICES

NAICS Code:	541380
NAICS Description:	TESTING LABORATORIES AND SERVICES

Has the Facility Received Notices of Violations:

Found Violation:	No
Agency Which Determined Violation:	Not reported
Violation Short Description:	Not reported
Date Violation was Determined:	Not reported
Actual Return to Compliance Date:	Not reported
Return to Compliance Qualifier:	Not reported
Violation Responsible Agency:	Not reported
Scheduled Compliance Date:	Not reported
Enforcement Identifier:	Not reported
Date of Enforcement Action:	Not reported
Enforcement Responsible Agency:	Not reported
Enforcement Docket Number:	Not reported
Enforcement Attorney:	Not reported
Corrective Action Component:	Not reported
Appeal Initiated Date:	Not reported
Appeal Resolution Date:	Not reported
Disposition Status Date:	Not reported
Disposition Status:	Not reported
Disposition Status Description:	Not reported
Consent/Final Order Sequence Number:	Not reported
Consent/Final Order Respondent Name:	Not reported
Consent/Final Order Lead Agency:	Not reported
Enforcement Type:	Not reported
Enforcement Responsible Person:	Not reported

NCASI (Continued) **1004770196**

Enforcement Responsible Sub-Organization: Not reported
SEP Sequence Number: Not reported
SEP Expenditure Amount: Not reported
SEP Scheduled Completion Date: Not reported
SEP Actual Date: Not reported
SEP Defaulted Date: Not reported
SEP Type: Not reported
SEP Type Description: Not reported
Proposed Amount: Not reported
Final Monetary Amount: Not reported
Paid Amount: Not reported
Final Count: Not reported
Final Amount: Not reported

Found Violation: No
Agency Which Determined Violation: Not reported
Violation Short Description: Not reported
Date Violation was Determined: Not reported
Actual Return to Compliance Date: Not reported
Return to Compliance Qualifier: Not reported
Violation Responsible Agency: Not reported
Scheduled Compliance Date: Not reported
Enforcement Identifier: Not reported
Date of Enforcement Action: Not reported
Enforcement Responsible Agency: Not reported
Enforcement Docket Number: Not reported
Enforcement Attorney: Not reported
Corrective Action Component: Not reported
Appeal Initiated Date: Not reported
Appeal Resolution Date: Not reported
Disposition Status Date: Not reported
Disposition Status: Not reported
Disposition Status Description: Not reported
Consent/Final Order Sequence Number: Not reported
Consent/Final Order Respondent Name: Not reported
Consent/Final Order Lead Agency: Not reported
Enforcement Type: Not reported
Enforcement Responsible Person: Not reported
Enforcement Responsible Sub-Organization: Not reported
SEP Sequence Number: Not reported
SEP Expenditure Amount: Not reported
SEP Scheduled Completion Date: Not reported
SEP Actual Date: Not reported
SEP Defaulted Date: Not reported
SEP Type: Not reported
SEP Type Description: Not reported
Proposed Amount: Not reported
Final Monetary Amount: Not reported
Paid Amount: Not reported
Final Count: Not reported
Final Amount: Not reported

Evaluation Action Summary:
Evaluation Date: 20031120
Evaluation Responsible Agency: State
Found Violation: No
Evaluation Type Description: COMPLIANCE ASSISTANCE VISIT

NCASI (Continued) **1004770196**

Evaluation Responsible Person Identifier:	OREJC
Evaluation Responsible Sub-Organization:	WR
Actual Return to Compliance Date:	Not reported
Scheduled Compliance Date:	Not reported
Date of Request:	Not reported
Date Response Received:	Not reported
Request Agency:	Not reported
Former Citation:	Not reported

Evaluation Date:	20070717
Evaluation Responsible Agency:	State
Found Violation:	No
Evaluation Type Description:	COMPLIANCE EVALUATION INSPECTION
Evaluation Responsible Person Identifier:	ORAMN
Evaluation Responsible Sub-Organization:	WR
Actual Return to Compliance Date:	Not reported
Scheduled Compliance Date:	Not reported
Date of Request:	Not reported
Date Response Received:	Not reported
Request Agency:	Not reported
Former Citation:	Not reported

FINDS:
Registry ID: 110004789925

Click Here for FRS Facility Detail Report:

Environmental Interest/Information System:
The Oregon Department of Environmental Quality (DEQ) is a regulatory agency tasked with protecting the quality of Oregon's environment. DEQ uses a combination of technical assistance, inspections, and permitting to help public and private facilities and citizens understand and comply with state and federal environmental regulations.
The Resource Conservation and Recovery Act Information System (RCRAInfo) is EPA's comprehensive information system in support of the Resource Conservation and Recovery Act (RCRA) of 1976 and the Hazardous and Solid Waste Amendments (HSWA) of 1984. It tracks many types of information about generators, transporters, treaters, storers, and disposers of hazardous waste.

Click this hyperlink while viewing on your computer to access additional FINDS: detail in the EDR Site Report.

ECHO:

Envid:	1004770196
Registry ID:	110004789925
DFR URL:	http://echo.epa.gov/detailed-facility-report?fid=110004789925
Name:	NCASI
Address:	720 SW 4TH ST
City,State,Zip:	CORVALLIS, OR 97333

OR MANIFEST:

Manifest Year:	Manifest Year - 2006
EPA Id:	ORD980738181
Inactive Status:	Not reported

NCASI (Continued) **1004770196**

Organization Name:	Not reported
Contact Name:	Jeffrey Louch
Contact Telephone Number:	(541) 752-8801
Mailing Address:	PO Box 458
Mailing City/State/Zip:	Corvallis, OR 97339

---

96 **KNIFE RIVER CORPORATION-NORTHWEST** **US MINES** **1016499089**
Target Property **BENTON (County), OR** **N/A**

Actual: 206 ft.
Focus Map: 12

US MINES:

Sic Code(s):	142904
Sic Code(s):	000000
Sic Code(s):	000000
Sic Code(s):	000000
Sic Code(s):	000000
Sic Code(s):	000000
Mine ID:	3500463
Entity Name:	FISHER ISLAND PLANT
Company:	KNIFE RIVER CORPORATION-NORTHWEST
Status:	Intermittent (Included Seasonal
Status Date:	20230601
Operation Class:	2
Number of Shops:	0
Number of Plants:	0
Latitude Degree:	44
Longitude Degree:	123
Latitude Minute:	33
Latitude Seconds:	23
Longitude Minutes:	15
Longitude Seconds:	52
Number of Pits:	000

U97 **CHEVRON BULK PLANT-FORMER** **OR RGA LUST** **S115359542**
Target Property **1225 SE 3RD ST** **N/A**
CORVALLIS, OR

Site 1 of 29 in cluster U

Actual: 220 ft.
Focus Map: 12

RGA LUST:

2012	CHEVRON BULK PLANT-FORMER	1225 SE 3RD ST	

U98 **CHEVRON BULK PLANT-FORMER** **OR RGA LUST** **S115359543**
Target **1225 SE THIRD STREET** **N/A**
Property **CORVALLIS, OR**

Site 2 of 29 in cluster U

Actual: RGA LUST:
220 ft.

2011	CHEVRON BULK PLANT-FORMER	1225 SE THIRD STREET
2010	CHEVRON BULK PLANT-FORMER	1225 SE THIRD STREET
2009	CHEVRON BULK PLANT-FORMER	1225 SE THIRD STREET
2008	CHEVRON BULK PLANT-FORMER	1225 SE THIRD STREET
2007	CHEVRON BULK PLANT-FORMER	1225 SE THIRD STREET

Focus Map:
12

U99 **CHEVRON BULK PLANT - CORVALLIS (FORMER)** **OR RGA HWS** **S115332324**
Target **1225 SE 3RD ST** **N/A**
Property **CORVALLIS, OR**

Site 3 of 29 in cluster U

Actual: RGA HWS:
220 ft.

2005	CHEVRON BULK PLANT - CORVALLIS (FORMER)	1225 SE 3RD ST
2004	CHEVRON BULK PLANT - CORVALLIS (FORMER)	1225 SE 3RD ST
2003	CHEVRON BULK PLANT - CORVALLIS (FORMER)	1225 SE 3RD ST
2002	CHEVRON BULK PLANT - CORVALLIS (FORMER)	1225 SE 3RD ST
2001	CHEVRON BULK PLANT - CORVALLIS (FORMER)	1225 SE 3RD ST

Focus Map:
12

U100 **CHEVRON BULK PLANT (FORMER)** **OR RGA LUST** **S115359539**
Target **1225 SE THIRD STREET** **N/A**
Property **CORVALLIS, OR**

Site 4 of 29 in cluster U

Actual: RGA LUST:
220 ft.

2006	CHEVRON BULK PLANT (FORMER)	1225 SE THIRD STREET
2005	CHEVRON BULK PLANT (FORMER)	1225 SE THIRD STREET
2004	CHEVRON BULK PLANT (FORMER)	1225 SE THIRD STREET
2003	CHEVRON BULK PLANT (FORMER)	1225 SE THIRD STREET
2002	CHEVRON BULK PLANT (FORMER)	1225 SE THIRD STREET

Focus Map:
12

U101 **CHEVRON BULK PLANT - CORVALLIS** **OR RGA HWS** **S115332325**
Target Property **1225 SE 3RD ST** **N/A**
CORVALLIS, OR

Site 5 of 29 in cluster U

Actual: **220 ft.**
Focus Map: **12**

RGA HWS:

2000	CHEVRON BULK PLANT - CORVALLIS	1225 SE 3RD ST
1999	CHEVRON BULK PLANT - CORVALLIS	1225 SE 3RD ST
1998	CHEVRON BULK PLANT - CORVALLIS	1225 SE 3RD ST
1997	CHEVRON BULK PLANT - CORVALLIS	1225 SE 3RD ST
1996	CHEVRON BULK PLANT - CORVALLIS	1225 SE 3RD ST
1995	CHEVRON BULK PLANT - CORVALLIS	1225 SE 3RD ST

U102 **CHEVRON BULK TERMINAL** **OR RGA HWS** **S115332335**
Target Property **1225 SE 3RD ST** **N/A**
CORVALLIS, OR

Site 6 of 29 in cluster U

Actual: **220 ft.**
Focus Map: **12**

RGA HWS:

1996	CHEVRON BULK TERMINAL	1225 SE 3RD ST
1995	CHEVRON BULK TERMINAL	1225 SE 3RD ST

U103 **CHEVRON BULK PLANT-FORMER** **OR ECSI** **S105042483**
Target Property **1225 SE 3RD ST** **OR LUST** **N/A**
CORVALLIS, OR 97333 **OR VCP**
OR NPDES

Site 7 of 29 in cluster U

Actual: **220 ft.**
Focus Map: **12**

ECSI:

Name:	CHEVRON BULK PLANT - CORVALLIS (FORMER)
Address:	1225 SE 3RD ST.
City,State,Zip:	CORVALLIS, OR 97333
State ID Number:	1749
Brown ID:	0
Study Area:	False
Region ID:	3
Legislatve ID:	0
Investigation:	No Further Action
FACA ID:	40315
Further Action:	0
Lat/Long (dms):	44 33 12.20 / -123 15 51.80
County Code:	2.00
Score Value:	Not reported
Cerclis ID:	Not reported
Township Coord.:	12.00
Township Zone:	S
Range Coord:	5.00
Range Zone:	W
Section Coord:	2
Qtr Section:	Not reported

CHEVRON BULK PLANT-FORMER (Continued) **S105042483**

Tax Lots: Not reported
Size: ~1 acre
NPL: False
Orphan: False
Updated By: BTHOMS
Update Date: 01/19/2010
Created Date: 09/18/1995
Decode For RegionID: Western Region
Decode For BrownID: Not reported
Decode For Furtheract: Not reported
Decode For Investstat: No Further Action
Decode For Legislative: Not reported

Hazardous Release:
Substance ID.: 121124
Haz Release ID: 386407
Qty Released: Not reported
Date Released: Not reported
Update Date: 01/28/2005
Update By: MCAMARA
Substance Code: 156-59-2
Substance Name: DICHLOROETHYLENE,1,2-CIS-
Substance Abbrev.: Not reported
Substance Category ID: 8513
Substance Category: Volatiles
Category Level: Not reported
Created By: Not reported
Created Date: 12/17/2002
Substance Category ID: 8513
Substance Category: Volatiles
Category Level: Not reported
Created By: Not reported
Created Date: 12/17/2002
Substance Alias ID: 317200
Sub Alias Name: ACETYLENE DICHLORIDE,CIS-
Substance Alias ID: 317201
Sub Alias Name: DICHLOROETHENE,CIS-
Substance Alias ID: 317202
Sub Alias Name: DICHLOROETHYLENE,CIS-
Substance Alias ID: 317203
Sub Alias Name: DICHLOROETHENE,1,2-CIS-
Sampling Result ID: 347967
Feature Id: 0
Hazard Release Id: 386407
Medium: 698
Substance Abbrev.: 0
Unit Code: 63
Observation: False
Owner Operator: False
Lab Data: True
Sample Depth: Not reported
Start Date: 11/12/2003
End Date: 11/12/2003
Min Concentration: 56.00
Max Concentration: Not reported
Sample Comment: Not reported
Last Update By: MCAMARA
Update Date: 01/28/2005

CHEVRON BULK PLANT-FORMER (Continued) **S105042483**

Decode for MediumID: Groundwater
Sampling Result ID: 347968
Feature Id: 0
Hazard Release Id: 386407
Medium: 698
Substance Abbrev.: 0
Unit Code: 63
Observation: False
Owner Operator: False
Lab Data: True
Sample Depth: Not reported
Start Date: 12/02/2004
End Date: 12/02/2004
Min Concentration: 94.00
Max Concentration: Not reported
Sample Comment: Not reported
Last Update By: MCAMARA
Update Date: 01/28/2005
Decode for MediumID: Groundwater

Substance ID.: 121011
Haz Release ID: 380166
Qty Released: 556 UG/L
Date Released: Not reported
Update Date: 09/27/1995
Update By: Not reported
Substance Code: 127-18-4
Substance Name: TETRACHLOROETHYLENE
Substance Abbrev.: Not reported
Substance Category ID: 8519
Substance Category: Volatiles
Category Level: Not reported
Created By: Not reported
Created Date: 12/17/2002
Substance Category ID: 8551
Substance Category: Solvents of interest to Milwaukie Area GW study
Category Level: Not reported
Created By: Not reported
Created Date: 12/17/2002
Substance Category ID: 8519
Substance Category: Volatiles
Category Level: Not reported
Created By: Not reported
Created Date: 12/17/2002
Substance Category ID: 8551
Substance Category: Solvents of interest to Milwaukie Area GW study
Category Level: Not reported
Created By: Not reported
Created Date: 12/17/2002
Substance Alias ID: 316912
Sub Alias Name: ETHENE,TETRACHLORO-
Substance Alias ID: 316913
Sub Alias Name: ETHYLENE TETRACHLORIDE
Substance Alias ID: 316914
Sub Alias Name: PERCHLOROETHYLENE
Substance Alias ID: 316915
Sub Alias Name: PERCLENE

CHEVRON BULK PLANT-FORMER (Continued) **S105042483**

Substance Alias ID: 316916
Sub Alias Name: TETRACHLOROETHENE
Substance Alias ID: 316917
Sub Alias Name: TETRACHLOROETHENE,1,1,2,2-
Substance Alias ID: 316918
Sub Alias Name: TETRACHLOROETHYLENE,1,1,2,2-
Sampling Result ID: 343735
Feature Id: Not reported
Hazard Release Id: 380166
Medium: 698
Substance Abbrev.: Not reported
Unit Code: 8
Observation: False
Owner Operator: False
Lab Data: False
Sample Depth: Not reported
Start Date: Not reported
End Date: Not reported
Min Concentration: .00
Max Concentration: 556.00
Sample Comment: 556 UG/L IN GW
Last Update By: acv
Update Date: 09/27/1995
Decode for MediumID: Groundwater

Substance ID.: 121781
Haz Release ID: 380167
Qty Released: 2,660 UG/L
Date Released: Not reported
Update Date: 09/27/1995
Update By: Not reported
Substance Code: 79-01-6
Substance Name: TRICHLOROETHYLENE
Substance Abbrev.: Not reported
Substance Category ID: 8523
Substance Category: Volatiles
Category Level: Not reported
Created By: Not reported
Created Date: 12/17/2002
Substance Category ID: 8545
Substance Category: Solvents of interest to Milwaukie Area GW study
Category Level: Not reported
Created By: Not reported
Created Date: 12/17/2002
Substance Category ID: 8523
Substance Category: Volatiles
Category Level: Not reported
Created By: Not reported
Created Date: 12/17/2002
Substance Category ID: 8545
Substance Category: Solvents of interest to Milwaukie Area GW study
Category Level: Not reported
Created By: Not reported
Created Date: 12/17/2002
Substance Alias ID: 317517
Sub Alias Name: ETHINYL TRICHLORIDE
Substance Alias ID: 317518

CHEVRON BULK PLANT-FORMER (Continued) **S105042483**

Sub Alias Name: ETHYLENE TRICHLORIDE
Substance Alias ID: 317519
Sub Alias Name: TCE
Substance Alias ID: 317520
Sub Alias Name: TRI-CLENE
Substance Alias ID: 317521
Sub Alias Name: TRICHLOROETHENE

Substance ID.: 121690
Haz Release ID: 380168
Qty Released: 561 UG/L
Date Released: Not reported
Update Date: 09/27/1995
Update By: Not reported
Substance Code: 75-01-4
Substance Name: VINYL CHLORIDE
Substance Abbrev.: Not reported
Substance Category ID: 8525
Substance Category: Volatiles
Category Level: Not reported
Created By: Not reported
Created Date: 12/17/2002
Substance Category ID: 8550
Substance Category: Solvents of interest to Milwaukie Area GW study
Category Level: Not reported
Created By: Not reported
Created Date: 12/17/2002
Substance Category ID: 8525
Substance Category: Volatiles
Category Level: Not reported
Created By: Not reported
Created Date: 12/17/2002
Substance Category ID: 8550
Substance Category: Solvents of interest to Milwaukie Area GW study
Category Level: Not reported
Created By: Not reported
Created Date: 12/17/2002
Substance Alias ID: 319325
Sub Alias Name: CHLOROETHENE
Substance Alias ID: 319326
Sub Alias Name: CHLOROETHYLENE
Substance Alias ID: 319327
Sub Alias Name: ETHENE,CHLORO-
Substance Alias ID: 319328
Sub Alias Name: MONOCHLOROETHYLENE
Sampling Result ID: 347965
Feature Id: 0
Hazard Release Id: 380168
Medium: 698
Substance Abbrev.: 0
Unit Code: 63
Observation: False
Owner Operator: False
Lab Data: True
Sample Depth: Not reported
Start Date: 03/11/2004
End Date: 03/11/2004

CHEVRON BULK PLANT-FORMER (Continued) **S105042483**

Min Concentration: 24.00
Max Concentration: Not reported
Sample Comment: Not reported
Last Update By: MCAMARA
Update Date: 01/28/2005
Decode for MediumID: Groundwater
Sampling Result ID: 347966
Feature Id: 0
Hazard Release Id: 380168
Medium: 698
Substance Abbrev.: 0
Unit Code: 63
Observation: False
Owner Operator: False
Lab Data: True
Sample Depth: Not reported
Start Date: 12/02/2004
End Date: 12/02/2004
Min Concentration: 53.00
Max Concentration: Not reported
Sample Comment: Not reported
Last Update By: MCAMARA
Update Date: 01/28/2005
Decode for MediumID: Groundwater

Substance ID.: 122012
Haz Release ID: 380169
Qty Released: 5,600 MG/KG
Date Released: Not reported
Update Date: 09/27/1995
Update By: Not reported
Substance Code: ECD275
Substance Name: TOTAL PETROLEUM HYDROCARBONS (TPH)
Substance Abbrev.: Not reported
Substance Category ID: 8540
Substance Category: Petroleum Related Releases for OSPIRG Report
Category Level: Not reported
Created By: Not reported
Created Date: 12/17/2002
Substance Category ID: 8540
Substance Category: Petroleum Related Releases for OSPIRG Report
Category Level: Not reported
Created By: Not reported
Created Date: 12/17/2002
Sampling Result ID: 343733
Feature Id: Not reported
Hazard Release Id: 380169
Medium: 703
Substance Abbrev.: Not reported
Unit Code: Not reported
Observation: False
Owner Operator: False
Lab Data: False
Sample Depth: Not reported
Start Date: Not reported
End Date: Not reported
Min Concentration: Not reported

CHEVRON BULK PLANT-FORMER (Continued) **S105042483**

Max Concentration: Not reported
Sample Comment: Not reported
Last Update By: acv
Update Date: 09/27/1995
Decode for MediumID: Soil
Sampling Result ID: 343734
Feature Id: Not reported
Hazard Release Id: 380169
Medium: 703
Substance Abbrev.: Not reported
Unit Code: 7
Observation: False
Owner Operator: False
Lab Data: True
Sample Depth: Not reported
Start Date: Not reported
End Date: Not reported
Min Concentration: .00
Max Concentration: 5600.00
Sample Comment: TO 5,600 MG/KG
Last Update By: acv
Update Date: 09/27/1995
Decode for MediumID: Soil

Narrative:

NARR ID: 5735353
NARR Code: Contamination
Created By: Not reported
Created Date: 12/17/2002
Updated By: Not reported
Updated Date: 12/17/2002
Decode for NarcdID: Contamination
NARR Comments: (9/27/95 ACV/SAS) The site is a former bulk petroleum facility. Gasoline, diesel fuel, and chlorinated solvents were detected in soil and groundwater at the site. Over 4,000 cubic yards of soil were excavated over a period of three years (1991-1994), with some soil being treated on-site, and some disposed of at the Riverbend Landfill in Yamhill County and the Rebanco Landfill in Roosevelt, WA. Groundwater contamination exceeds federal Maximum Contaminant Levels (MCLs) for benzene, PCE, TCE, and vinyl chloride. Other breakdown products are present. The solvents may originate from the nearby Corvallis Rental property. See ECSI #1750 for more information.

NARR ID: 5735354
NARR Code: Data Sources
Created By: Not reported
Created Date: 12/17/2002
Updated By: MCAMARA
Updated Date: 12/02/2005
Decode for NarcdID: Data Sources
NARR Comments: DEQ LUST Program File # 02-89-4188 Proposed For Monitoring Well Installation, Former Chevron Facility No. 1001761, prepared by SECOR, dated August 16, 2005.

NARR ID: 5746469
NARR Code: General Site Description
Created By: MCAMARA
Created Date: 03/30/2005

CHEVRON BULK PLANT-FORMER (Continued) **S105042483**

Updated By: MCAMARA
Updated Date: 03/30/2005
Decode for NarcdID: General Site Description
NARR Comments: The former Chevron bulk facility is located at 1225 SE 3rd Street in Corvallis, Oregon. It is bordered on the north by a Southern Pacific Railroad line, on the east by Evanite Corporation and a vacant lot, on the south by Corvallis Rental, and on the west by State Highway 99W/3rd Street and another bulk petroluem facility (Oberson Oil). The former bulk plant is located on a fluvial terrace near the Willamette and Mary's Rivers. One intermittent stream exists along the east site boundary but is stagnant periodically during the year. An old <quot>Millrace<quot> is located approximately 400 feet east of the site and flows from north to south. A surface water intake pond for the Evanite facility is located approximately 500 feet east of the site and fed by the Millrace. Groundwater was encounted between 17 and 20 feet below the top-of-casing (TOC) elevations in monitoring wells on the site. The general groundwater flow direction was toward the northeast.

NARR ID: 5735355
NARR Code: Hazardous Substance/Waste Types
Created By: Not reported
Created Date: 12/17/2002
Updated By: MCAMARA
Updated Date: 03/30/2005
Decode for NarcdID: Hazardous Substance/Waste Types
NARR Comments: gasoline, diesel fuel, benzene, PCE, TCE, and vinyl chloride

NARR ID: 5735356
NARR Code: Manner of Release
Created By: Not reported
Created Date: 12/17/2002
Updated By: Not reported
Updated Date: 12/17/2002
Decode for NarcdID: Manner of Release
NARR Comments: Petroleum releases from above-ground storage tanks and solvent release(s) from an unknown (possibly off-site) source. Time of releases unknown.

NARR ID: 5735357
NARR Code: Pathways Other Hazards
Created By: Not reported
Created Date: 12/17/2002
Updated By: Not reported
Updated Date: 12/17/2002
Decode for NarcdID: Pathways & Other Hazards
NARR Comments: The site is on terrace deposits between the Marys and Willamette Rivers in Corvallis.

NARR ID: 5735358
NARR Code: Remedial Action
Created By: Not reported
Created Date: 12/17/2002
Updated By: GWISTAR
Updated Date: 11/03/2009
Decode for NarcdID: Remedial Action
NARR Comments: (9/27/95 ACV/SAS) Chevron is continuing to monitor the groundwater

CHEVRON BULK PLANT-FORMER (Continued) **S105042483**

for BTEX constituents. The groundwater contamination needs to be addressed, as benzene and solvent levels exceed federal MCLs. The source of solvent contamination should be identified. The sufficiency of the soil cleanup should also be determined. The site priority was ranked a medium using the Site Assessment Prioritization System (SAPS). (9/13/04 M2C/VCP) Chevron is continuing to monitoring MW-4 for BTEX and solvents. In November 2003, benzene was 15 ug/L, toluene was 0.9 ug/L, ethylbenzene was 0.8 ug/L, xylenes was 1 ug/L, TCE was 1 ug/L, cis-1,2-DCE was 56 ug/L, and vinyl chloride was 24 ug/L. It appears that BTEX and solvent constituents are declining over time. However, benzene and TCE are above tap water PRGs. Additional work is required to evaluate the extent of contamination. (1/28/05 M2C/VCP) Monitoring well MW-4 was sampled on March 11, 2004 and December 2, 2004 by SECOR. BTEX and chlorinated solvents continued to be detected. (3/30/05 M2C/VCP) DEQ evaluated the site for current and future impacts to human and ecological receptors. Currently the site is vacant without buildings. There were several drinking water wells in the neighborhood to east. Due to the TCE contamination at Evanite, nearby residents with impacted drinking water wells, have been provided city water. The extent and source(s) of the TPH and solvent plume at the site have not been fully characterized. DEQ compared groundwater concentrations at the one existing on-site monitoring well to screening values for current and future exposures. Benzene, gasoline, diesel, and vinyl chloride (VC) concentrations exceed tap water screening values. Currently there are no drinking waters being used near the site. If residents or on-site occupants begin to use drinking water wells in the future, this pathway should be evaluated. VC concentrations in the one existing monitoring well exceed vapor intrusion screening values for residential, but not occupational, use. Concentrations of contaminants in groundwater could be higher in other areas of the site. Before the site is developed, additional evaluation (a Site Investigation) is needed to determine the actual concentrations of solvents and petroleum constituents in soil and groundwater, whether the source of those contaminants is on-site, and whether the contaminants would pose unacceptable risks to future on-site users and off-site receptors. Because the site is vacant and downgradient drinking water wells have been addressed by Evanite, the current priority for further action is considered by DEQ to be medium. Should the site be developed, the priority would increase to high. (7/19/05 M2C/VCP) The property owner (Ron Laux) would like to build a Honda motorcycle dealership on the vacant lot. Before that can happen the property owner wants a no further action determination from DEQ. DEQ has contacted Chevron requesting additional work to evaluate groundwater and soil contamination. The consultant, SECOR, is preparing a work plan. (12/2/05 M2C/VCP) SECOR provided a work plan on August 16, 2005. They are proposing to install four monitoring wells and collect several rounds of groundwater data to evaluate solvent and TPH contamination. They will also be collecting soil TPH data. This work is scheduled for January 2006. (12/15/06 M2C/VCP) In June 2006 SECOR installed 4 additonal monitoring wells (MW-15, -16, - 17, -18). One round of groundwater samples were collected from the new wells and MW-4 and analyzed for TPH and VOCs (8260). Benzene concentration at MW-16 (5 ppb) was above drinking water RBC of 0.35 ppb. Chloroform concentration at MW-15 (3 ppb) and at MW-18 (1 ppb) was above the drinking water RBC of 0.17 ppb. Soil samples were also collected during the installation of the monitoring wells and at two locations where jet fuel was previously detected.

CHEVRON BULK PLANT-FORMER (Continued) **S105042483**

The samples were analyzed for TPH, VOCs (8260), and MTBE. TPH gasoline, heavy oil, toluene and xylenes were detected in one or more samples. Concentrations were below risk-based screening values. SECOR will do the following remaining tasks: 1) conduct a final groundwater monitoring event in January-April as requested by DEQ; 2) attempt to locate and sample MW-2 during this sampling event; 3) search WRD database to determine the number of residential/irrigation wells within + mile of the site determine if prohibitions are currently in place to prevent the installation of wells onsite; and 4) use BIOSCREEN to model the extent of the local of facility (LOF). (2/20/09 BET/VCS) Completed Staff Report recommending No Further Action; public comment during Jan 09; comments addressed and final report issued as ROD.

NARR ID: 5751194
NARR Code: Institutional Control
Created By: BTHOMS
Created Date: 02/20/2009
Updated By: BTHOMS
Updated Date: 02/20/2009
Decode for NarcdID: Institutional Control
NARR Comments: As part of the ROD, the Site requires a deed restriction not allowing resdiential use on site and also not allowing a daycare or children-occupancy type of facility on site due to residual soil contamination above RBCs for residential use. Commercial use is acceptable. A deed restriction was lodged with Benton County in February 09.

NARR ID: 5746470
NARR Code: Site History
Created By: MCAMARA
Created Date: 03/30/2005
Updated By: GWISTAR
Updated Date: 02/27/2006
Decode for NarcdID: Site History
NARR Comments: Chevron operated a bulk petroleum storage facility at the site from 1921 through 1981. The facility used six above-ground storage tanks (ASTs) with associated piping, and warehouse building. One underground storage tank (UST), used to contain waste oil, was located at the southeast corner of the main building. In December 1981, Chevron decommissioned the facility by removing the pipes, ASTs, UST, and building.

Administrative Action:
Action ID: 9484
Region: Western Region
Complete Date: 02/20/2009
Rank Value: Not reported
Cleanup Flag: False
Created Date: 12/02/2005
Decode for AgencyID: Department of Environmental Quality
Decode for RegionID: Western Region
Category: Remedial Action
Action Code Flag: False
Action: REMEDIAL INVESTIGATION
Further Action: 0
Comments: Not reported

CHEVRON BULK PLANT-FORMER (Continued) **S105042483**

Action ID: 9426
Region: Western Region
Complete Date: 03/30/2005
Rank Value: Not reported
Cleanup Flag: True
Created Date: 12/17/2002
Decode for AgencyID: Department of Environmental Quality
Decode for RegionID: Western Region
Category: Remedial Action
Action Code Flag: False
Action: SITE PRIORITY EVALUATION FOR FURTHER ACTION
Further Action: Medium
Comments: Not reported

Action ID: 9438
Region: Western Region
Complete Date: 04/30/2002
Rank Value: 0
Cleanup Flag: False
Created Date: 12/17/2002
Decode for AgencyID: Department of Environmental Quality
Decode for RegionID: Western Region
Category: Listing Action
Action Code Flag: False
Action: Facility placed on Confirmed Release List
Further Action: Not reported
Comments: Not reported

Action ID: 9439
Region: Western Region
Complete Date: 04/30/2002
Rank Value: 0
Cleanup Flag: False
Created Date: 12/17/2002
Decode for AgencyID: Department of Environmental Quality
Decode for RegionID: Western Region
Category: Listing Action
Action Code Flag: False
Action: Facility placed on Inventory
Further Action: Not reported
Comments: Not reported

Action ID: 9502
Region: Western Region
Complete Date: 09/28/1995
Rank Value: Not reported
Cleanup Flag: False
Created Date: 12/17/2002
Decode for AgencyID: Department of Environmental Quality
Decode for RegionID: Western Region
Category: Remedial Action
Action Code Flag: False
Action: Remedial Investigation recommended (RI)
Further Action: Medium
Comments: Not reported

Action ID: 9437

CHEVRON BULK PLANT-FORMER (Continued) **S105042483**

Region: Western Region
Complete Date: 09/27/1995
Rank Value: 0
Cleanup Flag: False
Created Date: 12/17/2002
Decode for AgencyID: Department of Environmental Quality
Decode for RegionID: Western Region
Category: Listing Action
Action Code Flag: False
Action: Listing Review completed
Further Action: Not reported
Comments: Not reported

Action ID: 9424
Region: Western Region
Complete Date: Not reported
Rank Value: 0
Cleanup Flag: False
Created Date: 12/17/2002
Decode for AgencyID: Department of Environmental Quality
Decode for RegionID: Western Region
Category: Administrative Action
Action Code Flag: False
Action: Site added to database
Further Action: Not reported
Comments: Not reported

Action ID: 9425
Region: Western Region
Complete Date: 09/27/1995
Rank Value: 0
Cleanup Flag: False
Created Date: 12/17/2002
Decode for AgencyID: Department of Environmental Quality
Decode for RegionID: Western Region
Category: Remedial Action
Action Code Flag: False
Action: SITE EVALUATION
Further Action: Not reported
Comments: Not reported

Action ID: 9498
Region: Western Region
Complete Date: 09/27/1995
Rank Value: 0
Cleanup Flag: False
Created Date: 12/17/2002
Decode for AgencyID: Department of Environmental Quality
Decode for RegionID: Western Region
Category: Listing Action
Action Code Flag: False
Action: Proposal for Confirmed Release List recommended
Further Action: Not reported
Comments: Not reported

Action ID: 9459
Region: Western Region

CHEVRON BULK PLANT-FORMER (Continued) **S105042483**

Complete Date: 09/27/1995
Rank Value: 0
Cleanup Flag: False
Created Date: 12/17/2002
Decode for AgencyID: Department of Environmental Quality
Decode for RegionID: Western Region
Category: Remedial Action
Action Code Flag: False
Action: PRELIMINARY ASSESSMENT EQUIVALENT
Further Action: Not reported
Comments: Not reported

Action ID: 9498
Region: Western Region
Complete Date: 11/30/2001
Rank Value: 0
Cleanup Flag: False
Created Date: 12/17/2002
Decode for AgencyID: Department of Environmental Quality
Decode for RegionID: Western Region
Category: Listing Action
Action Code Flag: False
Action: Proposal for Confirmed Release List recommended
Further Action: Not reported
Comments: Not reported

Action ID: 9499
Region: Western Region
Complete Date: 11/30/2001
Rank Value: 0
Cleanup Flag: False
Created Date: 12/17/2002
Decode for AgencyID: Department of Environmental Quality
Decode for RegionID: Western Region
Category: Listing Action
Action Code Flag: False
Action: Proposal for Inventory recommended
Further Action: Not reported
Comments: Not reported

Action ID: 9465
Region: Western Region
Complete Date: 01/18/2002
Rank Value: 0
Cleanup Flag: False
Created Date: 12/17/2002
Decode for AgencyID: Department of Environmental Quality
Decode for RegionID: Western Region
Category: Listing Action
Action Code Flag: False
Action: Facility proposed for Confirmed Release List
Further Action: Not reported
Comments: Not reported

Action ID: 9467
Region: Western Region
Complete Date: 01/18/2002

CHEVRON BULK PLANT-FORMER (Continued) **S105042483**

Rank Value: 0
Cleanup Flag: False
Created Date: 12/17/2002
Decode for AgencyID: Department of Environmental Quality
Decode for RegionID: Western Region
Category: Listing Action
Action Code Flag: False
Action: Facility proposed for Inventory
Further Action: Not reported
Comments: Not reported

Action ID: 9417
Region: Western Region
Complete Date: 02/20/2009
Rank Value: Not reported
Cleanup Flag: False
Created Date: 10/25/2013
Decode for AgencyID: Department of Environmental Quality
Decode for RegionID: Western Region
Category: Listing Action
Action Code Flag: False
Action: Facility delisted from Confirmed Release List
Further Action: 0
Comments: Not reported

Action ID: 9418
Region: Western Region
Complete Date: 02/20/2009
Rank Value: Not reported
Cleanup Flag: False
Created Date: 10/25/2013
Decode for AgencyID: Department of Environmental Quality
Decode for RegionID: Western Region
Category: Listing Action
Action Code Flag: False
Action: Facility delisted from Inventory List
Further Action: 0
Comments: Not reported

Action ID: 9494
Region: Western Region
Complete Date: 02/20/2009
Rank Value: Not reported
Cleanup Flag: False
Created Date: 02/20/2009
Decode for AgencyID: Department of Environmental Quality
Decode for RegionID: Western Region
Category: Remedial Action
Action Code Flag: False
Action: RECORD OF DECISION
Further Action: 0
Comments: Not reported

Action ID: 9443
Region: Western Region
Complete Date: 02/20/2009
Rank Value: Not reported

CHEVRON BULK PLANT-FORMER (Continued) **S105042483**

Cleanup Flag: False
Created Date: 01/19/2010
Decode for AgencyID: Department of Environmental Quality
Decode for RegionID: Western Region
Category: Remedial Action
Action Code Flag: False
Action: NO FURTHER STATE ACTION REQUIRED
Further Action: 0
Comments: Not reported

Operations:
Operation Id: 133079
Operation Status: Active
Common Name: Bulk Petroleum Facility
Yrs of Operation: 60
Comments: Not reported
Updated Date: 05/14/2002
Updated By: mme
Decode for OpstatID: Active
Operations SIC Id: 196044
SIC Code: 5171
Created By: Not reported
Created Date: 12/17/2002

LUST:
Name: CHEVRON BULK PLANT-FORMER
Address: 1225 SE 3RD ST
City,State,Zip: CORVALLIS, OR 97333
Region: Western Region
Facility ID: 02-89-4188
Cleanup Received Date: 11/20/1989
Cleanup Start Date: 03/08/1992
Cleanup Complete Date: 09/20/2022
Decode for Region: West Region

VCS:
Name: CHEVRON BULK PLANT - CORVALLIS (FORMER)
Address: 1225 SE 3RD ST.
City,State,Zip: CORVALLIS, OR 97333
ECS Site ID: 1749
Facility Size: ~1 acre
Action: REMEDIAL INVESTIGATION
Start Date: 12/02/2005
End Date: 02/20/2009
Program: VCP
Latitude: 44.5534
Longitude: -123.2644
Primary Action Flag: False
Investigation Code: NFA

Name: CHEVRON BULK PLANT - CORVALLIS (FORMER)
Address: 1225 SE 3RD ST.
City,State,Zip: CORVALLIS, OR 97333
ECS Site ID: 1749
Facility Size: ~1 acre
Action: RECORD OF DECISION
Start Date: 12/29/2008

CHEVRON BULK PLANT-FORMER (Continued) **S105042483**

End Date: 02/20/2009
Program: VCS
Latitude: 44.5534
Longitude: -123.2644
Primary Action Flag: False
Investigation Code: NFA

Name: CHEVRON BULK PLANT - CORVALLIS (FORMER)
Address: 1225 SE 3RD ST.
City,State,Zip: CORVALLIS, OR 97333
ECS Site ID: 1749
Facility Size: ~1 acre
Action: NO FURTHER STATE ACTION REQUIRED
Start Date: 02/20/2009
End Date: 02/20/2009
Program: VCS
Latitude: 44.5534
Longitude: -123.2644
Primary Action Flag: True
Investigation Code: NFA

NPDES:
Name: CHEVRON CORVALLIS BULK TERMINAL
Address: 1225 SE 3RD ST
City,State,Zip: CORVALLIS, OR 97333-1246
WQ File Nbr: 105183
Legal Name: CHEVRON U.S.A. INC.
Region: WR
Pri SIC: 2
Latitude: 44.5534
Longitude: -123.2644
Category: INDUSTRIAL
Permit Type: GEN15A
Permit Active: False
Permit Description: 1500-A
Expiration Date: 06/30/2000
EPA Number: MISSING!!
UIC Facility: False
Admin Agent: Salem Office
Last Action Date: 12/18/1995
Permit Writer: 589
Compliance Inspector: 537
DMR Reviewer: 2108
Application Number: Not reported
Class: MINOR
Start Date: 06/22/1990
Region Decode: West Region
Ownership: PRIVATE
Permit Group: NPDES General Permit - Industrial wastewater discharges
EPA Class: MINOR
Permit Number: 12500
Facility RID: Not reported
Address 2: Not reported
Program Name: Not reported
Type Name: Not reported
Facility Abbr. Name: Not reported
Comments: Not reported

CHEVRON BULK PLANT-FORMER (Continued) **S105042483**

Program Identifier: Not reported
Permit RID: Not reported
Ref Group Name: Not reported
Permittee Name: Not reported
Permit Status: Not reported

U104 **CHEVRON BULK PLANT** **FINDS** **1006864457**
Target **1225 SOUTHEAST 3RD STREET** **N/A**
Property **CORVALLIS, OR 97333**

Site 8 of 29 in cluster U

Actual: **220 ft.**

FINDS:
Registry ID: 110014272893

Focus Map: **12**

Click Here for FRS Facility Detail Report:

Environmental Interest/Information System:
The Oregon Department of Environmental Quality (DEQ) is a regulatory agency tasked with protecting the quality of Oregon's environment. DEQ uses a combination of technical assistance, inspections, and permitting to help public and private facilities and citizens understand and comply with state and federal environmental regulations.

Click this hyperlink while viewing on your computer to access additional FINDS: detail in the EDR Site Report.

U105 **CHEVRON BULK PLANT-FORMER** **UST FINDER RELEASE** **1028934466**
Target **1225 SE 3RD ST** **N/A**
Property **CORVALLIS, OR 97333**

Site 9 of 29 in cluster U

Actual: **220 ft.**

UST FINDER RELEASE:
Object ID: 332644
Facility ID: Not reported
Lust ID: OR32-91-0022
Name: CHEVRON BULK PLANT-FORMER
Address: 1225 SE 3RD ST
City,State,Zip: CORVALLIS, OR 97333
Address Match Type: PointAddress
Reported Date: 1991/04/04 15:59:59+00
Status: No Further Action
Substance: Not reported
Population within 1500ft: 400
Domestic Wells within 1500ft: 12
Land Use: Developed, High Intensity
Within SPA: Yes
SPA PWS Facility ID: OR4100003_11797
SPA Water Type: SW - SurRELEASEe Water
SPA Facility Type: IN - Intake
SPA HUC12: 170900030609
Within WHPA: No
WHPA PWS Facility ID: Not reported
WHPA Water Type: Not reported
WHPA Facility Type: Not reported
WHPA HUC12: Not reported

Focus Map: **12**

CHEVRON BULK PLANT-FORMER (Continued) **1028934466**

Within 100yr Floodplain:	No
Tribe:	Not reported
EPA Region:	10
NFA Letter 1:	Not reported
NFA Letter 2:	Not reported
NFA Letter 3:	Not reported
NFA Letter 4:	Not reported
Closed With Residual Contaminate:	Not reported
Coordinate Source:	Geocode
X Coord:	-123.26502
Y Coord:	44.55276
Latitude:	44.5527599999999
Longitude:	-123.26502

U106 **CHEVRON BULK PLANT - CORVALLIS (FORMER)** **OR RGA HWS** **S115332323**
Target Property **1225 SE 3RD ST. CORVALLIS, OR** **N/A**

Site 10 of 29 in cluster U

Actual: 220 ft.
Focus Map: 12

RGA HWS:

2012	CHEVRON BULK PLANT - CORVALLIS (FORMER)	1225 SE 3RD ST.
2011	CHEVRON BULK PLANT - CORVALLIS (FORMER)	1225 SE 3RD ST.
2010	CHEVRON BULK PLANT - CORVALLIS (FORMER)	1225 SE 3RD ST.
2009	CHEVRON BULK PLANT - CORVALLIS (FORMER)	1225 SE 3RD ST.
2008	CHEVRON BULK PLANT - CORVALLIS (FORMER)	1225 SE 3RD ST.
2007	CHEVRON BULK PLANT - CORVALLIS (FORMER)	1225 SE 3RD ST.
2006	CHEVRON BULK PLANT - CORVALLIS (FORMER)	1225 SE 3RD ST.

U107 **CORVALLIS CARDLOCK** **OR HSIS** **S123797411**
Target Property **1260 SE THIRD ST CORVALLIS, OR 97333** **N/A**

Site 11 of 29 in cluster U

Actual: 221 ft.
Focus Map: 12

HSIS:

Name:	CORVALLIS CARDLOCK
Address:	1260 SE THIRD ST
City,State,Zip:	CORVALLIS, OR 97333
Facility ID:	044554
Department Or Division Of Company:	Not reported
Chemical Is Extremely Hazardous Substance (EHS:	Not reported
Contains 112R:	Not reported
Facility Has Written Emergency Plan:	Not reported
NAICS Code 1:	Not reported
NAICS Desc 1:	Not reported
NAICS Code 2:	Not reported
NAICS Desc 2:	Not reported
Manager Name:	Not reported
Business Phone:	Not reported

CORVALLIS CARDLOCK (Continued) **S123797411**

Mailing Address:	Not reported
Mailing City:	Not reported
Mailing State:	Not reported
Mailing Zip:	Not reported
No. of Employees:	Not reported
Day Phone:	Not reported
Placard:	Not reported
Fire Dept Code:	Not reported
FD:	CORVALLIS FD
Sprinkler System:	Not reported
Emergency Contact:	Not reported
Emergency Procedure:	Not reported
Business Type:	Not reported
Facility Type:	Private
Department:	COMPLIANCE CARSON OIL CO
Status:	ACTIVE
Latitude:	44.5526
Longitude:	-123.266
Status TRI:	Active
Status RMP:	Active
Status PSM:	Active
Status CR2K:	Inactive
Status 302:	Active
Owner Name:	Carson Oil Company DAN YORK
Last Reported ID:	35663
Case Number:	68476346
Chemical Name:	DIESEL FUEL 2
EHS Name:	Not reported
Is Pure:	Yes
Is Mix:	No
Is EHS:	Not reported
Mixture Component:	Not reported
Maximum Daily Amount Code:	30
Maximum Daily Amount Unit:	gal
Chemical Added Date:	08/30/2018
Is Chem PSM:	No
Is Chem 112R:	No
Is Chem 302:	No
Is Pesticide:	No
Is Fertilizer:	No
Physical State:	Liquid
UNNA Number:	1993
NFPA Health:	2
NFPA Flammability:	2
NFPA Reactivity:	0
NFPA Special Notice:	N/A
Hazards:	Health Acute, Health Aspiration, Health Carcinogenicity, Health SkinCorrosion, Health SpecificOrganToxicity, Physical Combustive
Number of Days Onsite:	365
Year:	2018
Case Number:	8006619
Chemical Name:	GASOLINE
EHS Name:	Not reported
Is Pure:	Yes
Is Mix:	No
Is EHS:	Not reported

CORVALLIS CARDLOCK (Continued) **S123797411**

Mixture Component:	Not reported
Maximum Daily Amount Code:	30
Maximum Daily Amount Unit:	gal
Chemical Added Date:	08/30/2018
Is Chem PSM:	No
Is Chem 112R:	No
Is Chem 302:	No
Is Pesticide:	No
Is Fertilizer:	No
Physical State:	Liquid
UNNA Number:	1203
NFPA Health:	1
NFPA Flammability:	3
NFPA Reactivity:	0
NFPA Special Notice:	N/A
Hazards:	Health Acute, Health Aspiration, Health Carcinogenicity, Health Germ, Health ReproductiveToxicity, Health SeriousEye, Health SkinCorrosion, Health SpecificOrganToxicity, Physical Combustive
Number of Days Onsite:	365
Year:	2018

Chemical:

Chemical Name:	GASOLINE
Physical Description:	LIQUID
Case Number:	8006619
Facility Id:	044554
Physical State Of The Substance:	2
Average Amount Possessed During The Year Code:	30
Maximum Amount Possessed During The Year Code:	30
Applicable Unit Of Measure Code:	2
Description Of The Unit Of Measure:	GALLONS
Type Code:	A
Description:	ABOVEGROUND TANK
Type Code:	Not reported
Temperature Description:	Not reported
Pressure of Code:	1
Pressure Description:	NORMAL PRESSURE
Pressure of Code:	Not reported
Pressure Description:	Not reported
Temperature Description:	NORMAL TEMPERATURE
Temperature of The Hazardous Substance Code:	4
Temperature Description:	Not reported
Temperature of The Hazardous Substance Code:	Not reported
Days Hazardous Substance On Site During Year:	365
Is The Substance Protected A Trade Secret:	False
Description Of The Max Qnty Code:	10,000-49,999
Description Of The Avg Qnty Code:	10,000-49,999
Most Hazardous Ingridient:	PETROLEUM DISTILLATES
United Nations/north America 4 Digit Class Number:	1203
Hazard Rank:	2
EHS Ingredient:	NONE LISTED ON MSDS
Substance Pure:	False
Substance Mix:	True
First Hazardous Class Code For Chemical:	Flammable and Combustible Liquid
Second Hazardous Class Code For Chemical:	Acute Health Hazard
Third Hazardous Class Code For Chemical:	Chronic Health Hazard
Hazard Class 1 Of The Chemical:	3.0

CORVALLIS CARDLOCK (Continued) **S123797411**

Hazard Class 2 Of The Chemical:	6.3
Hazard Class 3 Of The Chemical:	6.4

Additional Chemical:

Chemical Is A Toxic 313 Chemical:	N
EPA Pesticide Registration Number:	Not reported
Contains 112R:	Y
Contains EHS:	N
Fertilizer:	N
Pesticide:	N
Contains 313:	Y

Chemical Name:	DIESEL
Physical Description:	LIQUID
Case Number:	68476346
Facility Id:	044554
Physical State Of The Substance:	2
Average Amount Possessed During The Year Code:	30
Maximum Amount Possessed During The Year Code:	31
Applicable Unit Of Measure Code:	2
Description Of The Unit Of Measure:	GALLONS
Type Code:	A
Description:	ABOVEGROUND TANK
Type Code:	Not reported
Temperature Description:	Not reported
Pressure of Code:	1
Pressure Description:	NORMAL PRESSURE
Pressure of Code:	Not reported
Pressure Description:	Not reported
Temperature Description:	NORMAL TEMPERATURE
Temperature of The Hazardous Substance Code:	4
Temperature Description:	Not reported
Temperature of The Hazardous Substance Code:	Not reported
Days Hazardous Substance On Site During Year:	365
Is The Substance Protected A Trade Secret:	False
Description Of The Max Qnty Code:	50,000-99,999
Description Of The Avg Qnty Code:	10,000-49,999
Most Hazardous Ingridient:	PETROLEUM DISTILLATES
United Nations/north America 4 Digit Class Number:	1202
Hazard Rank:	2
EHS Ingredient:	Not reported
Substance Pure:	False
Substance Mix:	True
First Hazardous Class Code For Chemical:	Flammable and Combustible Liquid
Second Hazardous Class Code For Chemical:	Acute Health Hazard
Third Hazardous Class Code For Chemical:	Chronic Health Hazard
Hazard Class 1 Of The Chemical:	3.0
Hazard Class 2 Of The Chemical:	6.3
Hazard Class 3 Of The Chemical:	6.4

Additional Chemical:

Chemical Is A Toxic 313 Chemical:	N
EPA Pesticide Registration Number:	Not reported
Contains 112R:	N
Contains EHS:	N
Fertilizer:	N
Pesticide:	N

CORVALLIS CARDLOCK (Continued) **S123797411**

Contains 313: Y

U108 **OR HAZMAT** **S113668425**
Target Property **SW 1260 3RD ST** **N/A**
CORVALLIS, OR 97333

Site 12 of 29 in cluster U

Actual: **221 ft.**

Focus Map: **12**

HAZMAT:

Name:	Not reported
Address:	SW 1260 3RD ST
City,State,Zip:	CORVALLIS, OR 97333
Responsble Party:	Not reported
RP Company:	Not reported
RP Address:	Not reported
RP City,St,Zip:	Not reported
Facility ID:	3016
OERS Number:	Not reported
Dept Rsp:	Not reported
Narrative:	Not reported
Property Loss:	Not reported
Amount Released:	Not reported
Service County:	Not reported
Service Name:	CORVALLIS FD
Incident Type:	Not reported
Civilian Casualty Activity:	Not reported
Chemical Name:	Not reported
Hazmat Area Affected:	Not reported
Hazmat Area Evacuated:	Not reported
Hazmat Container Type:	Not reported
Hazmat Physical State Released:	Not reported
Hazmat Released Into:	Not reported
Hazmat Released Volume Units:	Not reported
Hazmat Released Weight Units:	Not reported
Hazmat Released From:	Not reported
Hazmat Area Affected Measurement:	Not reported
Hazmat No. of People Evacuated:	Not reported
Hazmat No of Buildings Evacuated:	Not reported
Incident Content Loss:	Not reported
Civilian Casualty Patient Disposition:	Not reported
Incident Mixed Use Property:	Not mixed use
Location Type:	Street address
Incident Aid Given Or Received:	None
Incident AID Received from FDID:	Not reported
Incident Aided Department FDID:	Not reported
Person Involved Business Name:	Not reported
Person Involved First Name:	Not reported
Person Involved Last Name:	Not reported
Person Involved Type:	Not reported
Person Involved Phone Number:	Not reported
Person Involved Primary Language:	Not reported
Hazmat Evacuated Measurement:	Not reported
Hazmat Story of Release:	Not reported
Remark:	Not reported
Incident District:	Not reported
Date Added:	Not reported
Unit:	Not reported

(Continued) **S113668425**

Agency Phone:	Not reported
Osfm Incident Report Number:	3016
Dept. Responding:	Not reported
Person Making Report:	Not reported
Title:	Not reported
Agency:	Not reported
Phone:	Not reported
Date Of Incident:	06/21/2012
Call Time:	17:26
In Route:	Not reported
Arrival:	Not reported
Depart Scene:	Not reported
Back In Quarters:	Not reported
In Service:	Not reported
Dist Of Incident:	Not reported
Were State Resources Used?:	Not reported
Was Oers Notified?:	Not reported
Oers Number:	Not reported
Team Number:	Not reported
Agency Report Number:	Not reported
Unit:	Not reported
Highway:	Not reported
Mile Post:	Not reported
Scene Type:	Not reported
Area Type:	Not reported
Responsible Party(Ies):	Not reported
Company:	Not reported
Respcontact:	Not reported
Address:	Not reported
Resp City:	Not reported
Resp State:	Not reported
Resp ZipCode:	Not reported
Phone:	Not reported
Resp Phone2:	Not reported
Weather:	Not reported
Temperature:	Not reported
Wind Speed:	Not reported
Wind Direction:	Not reported
Were Haz Materials Released?:	Not reported
Operation Performed:	Not reported
Cause:	Not reported
Vehicle And Cargo:	Not reported
Fixed Property:	Not reported
Total Loss:	Not reported
Hazmat Population Density:	Not reported
HazMat Actions Taken - Description:	Not reported
Hazmat Factors Contributing To Release:	Not reported
Hazmat DOT Hazard Classification:	Not reported
Hazmat CAS Number:	Not reported
Hazardous Materials Release:	Special HazMat actions required or spill >= 55 gal.
Fire Incident Type:	Gasoline or other flammable liquid spill
Property Use:	Service station, gas station
Latitude:	Not reported
Longitude:	Not reported
Hazmat Disposition:	Not reported

Action:
Incident Id: 3016

(Continued) **S113668425**

Action At Scene: Clean-Up

Name:	Not reported
Address:	SW 1260 3RD ST
City,State,Zip:	CORVALLIS, OR 97333
Responsble Party:	Not reported
RP Company:	Not reported
RP Address:	Not reported
RP City,St,Zip:	Not reported
Facility ID:	3016
OERS Number:	Not reported
Dept Rsp:	Not reported
Narrative:	Not reported
Property Loss:	Not reported
Amount Released:	Not reported
Service County:	Not reported
Service Name:	CORVALLIS FD
Incident Type:	Not reported
Civilian Casualty Activity:	Not reported
Chemical Name:	Not reported
Hazmat Area Affected:	Not reported
Hazmat Area Evacuated:	Not reported
Hazmat Container Type:	Not reported
Hazmat Physical State Released:	Not reported
Hazmat Released Into:	Not reported
Hazmat Released Volume Units:	Not reported
Hazmat Released Weight Units:	Not reported
Hazmat Released From:	Not reported
Hazmat Area Affected Measurement:	Not reported
Hazmat No. of People Evacuated:	Not reported
Hazmat No of Buildings Evacuated:	Not reported
Incident Content Loss:	Not reported
Civilian Casualty Patient Disposition:	Not reported
Incident Mixed Use Property:	Not mixed use
Location Type:	Street address
Incident Aid Given Or Received:	None
Incident AID Received from FDID:	Not reported
Incident Aided Department FDID:	Not reported
Person Involved Business Name:	Not reported
Person Involved First Name:	Not reported
Person Involved Last Name:	Not reported
Person Involved Type:	Not reported
Person Involved Phone Number:	Not reported
Person Involved Primary Language:	Not reported
Hazmat Evacuated Measurement:	Not reported
Hazmat Story of Release:	Not reported
Remark:	Not reported
Incident District:	Not reported
Date Added:	Not reported
Unit:	Not reported
Agency Phone:	Not reported
Osfm Incident Report Number:	3016
Dept. Responding:	Not reported
Person Making Report:	Not reported
Title:	Not reported
Agency:	Not reported

(Continued) **S113668425**

Phone:	Not reported
Date Of Incident:	06/21/2012
Call Time:	17:26
In Route:	Not reported
Arrival:	Not reported
Depart Scene:	Not reported
Back In Quarters:	Not reported
In Service:	Not reported
Dist Of Incident:	Not reported
Were State Resources Used?:	Not reported
Was Oers Notified?:	Not reported
Oers Number:	Not reported
Team Number:	Not reported
Agency Report Number:	Not reported
Unit:	Not reported
Highway:	Not reported
Mile Post:	Not reported
Scene Type:	Not reported
Area Type:	Not reported
Responsible Party(Ies):	Not reported
Company:	Not reported
Respcontact:	Not reported
Address:	Not reported
Resp City:	Not reported
Resp State:	Not reported
Resp ZipCode:	Not reported
Phone:	Not reported
Resp Phone2:	Not reported
Weather:	Not reported
Temperature:	Not reported
Wind Speed:	Not reported
Wind Direction:	Not reported
Were Haz Materials Released?:	Not reported
Operation Performed:	Not reported
Cause:	Not reported
Vehicle And Cargo:	Not reported
Fixed Property:	Not reported
Total Loss:	Not reported
Hazmat Population Density:	Not reported
HazMat Actions Taken - Description:	Not reported
Hazmat Factors Contributing To Release:	Not reported
Hazmat DOT Hazard Classification:	Not reported
Hazmat CAS Number:	Not reported
Hazardous Materials Release:	Special HazMat actions required or spill >= 55 gal.
Fire Incident Type:	Gasoline or other flammable liquid spill
Property Use:	Service station, gas station
Latitude:	Not reported
Longitude:	Not reported
Hazmat Disposition:	Not reported

Action:

Incident Id:	3016
Action At Scene:	Clean-Up

U109 **CORVALLIS CITY OF** **OR HAZMAT** **S104046592**
Target **1245 NE 3RD ST** **OR HSIS** **N/A**
Property **CORVALLIS, OR 97330**

Site 13 of 29 in cluster U

Actual: **222 ft.**

Focus Map: **12**

HAZMAT:

Name:	Not reported
Address:	1245 NW 3RD ST
City,State,Zip:	CORVALLIS, OR 97330
Responsble Party:	CITY OF CORVALLIS
RP Company:	Not reported
RP Address:	1245 NW 3RD ST
RP City,St,Zip:	CORVALLIS, OR 97330
Facility ID:	880344
OERS Number:	Not reported
Dept Rsp:	CORVALLIS FIRE DEPT
Narrative:	Not reported
Property Loss:	Not reported
Amount Released:	Not reported
Service County:	Not reported
Service Name:	Not reported
Incident Type:	Not reported
Civilian Casualty Activity:	Not reported
Chemical Name:	Not reported
Hazmat Area Affected:	Not reported
Hazmat Area Evacuated:	Not reported
Hazmat Container Type:	Not reported
Hazmat Physical State Released:	Not reported
Hazmat Released Into:	Not reported
Hazmat Released Volume Units:	Not reported
Hazmat Released Weight Units:	Not reported
Hazmat Released From:	Not reported
Hazmat Area Affected Measurement:	Not reported
Hazmat No. of People Evacuated:	Not reported
Hazmat No of Buildings Evacuated:	Not reported
Incident Content Loss:	Not reported
Civilian Casualty Patient Disposition:	Not reported
Incident Mixed Use Property:	Not reported
Location Type:	Not reported
Incident Aid Given Or Received:	Not reported
Incident AID Received from FDID:	Not reported
Incident Aided Department FDID:	Not reported
Person Involved Business Name:	Not reported
Person Involved First Name:	Not reported
Person Involved Last Name:	Not reported
Person Involved Type:	Not reported
Person Involved Phone Number:	Not reported
Person Involved Primary Language:	Not reported
Hazmat Evacuated Measurement:	Not reported
Hazmat Story of Release:	Not reported
Remark:	Not reported
Incident District:	CORVALLIS FIRE DEPT
Date Added:	01/01/1985
Unit:	Not reported
Agency Phone:	5417576961
Osfm Incident Report Number:	880344
Dept. Responding:	CORVALLIS FIRE DEPT
Person Making Report:	MARK FOSTER

CORVALLIS CITY OF (Continued) **S104046592**

Title:	CAPTAIN
Agency:	CORVALLIS FIRE DEPT
Phone:	5417576961
Date Of Incident:	07/19/1988
Call Time:	5:40:00 PM
In Route:	5:49:00 PM
Arrival:	8:00:00 PM
Depart Scene:	12:00:00 AM
Back In Quarters:	12:00:00 AM
In Service:	12:00:00 AM
Dist Of Incident:	CORVALLIS FIRE DEPT
Were State Resources Used?:	False
Was Oers Notified?:	False
Oers Number:	Not reported
Team Number:	Not reported
Agency Report Number:	Not reported
Unit:	Not reported
Highway:	Not reported
Mile Post:	Not reported
Scene Type:	Public Land
Area Type:	Commercial
Responsible Party(Ies):	CITY OF CORVALLIS
Company:	Not reported
Respcontact:	Not reported
Address:	1245 NW 3RD ST
Resp City:	CORVALLIS
Resp State:	OR
Resp ZipCode:	97330
Phone:	5417576916
Resp Phone2:	Not reported
Weather:	1
Temperature:	0
Wind Speed:	0
Wind Direction:	Not reported
Were Haz Materials Released?:	True
Operation Performed:	Normal Operation
Cause:	Improper Storage
Vehicle And Cargo:	0
Fixed Property:	0
Total Loss:	$0.00
Hazmat Population Density:	Not reported
HazMat Actions Taken - Description:	Not reported
Hazmat Factors Contributing To Release:	Not reported
Hazmat DOT Hazard Classification:	Not reported
Hazmat CAS Number:	Not reported
Hazardous Materials Release:	Not reported
Fire Incident Type:	Not reported
Property Use:	Not reported
Latitude:	Not reported
Longitude:	Not reported
Hazmat Disposition:	Not reported

Chemical:

Chemical Info:	5237
Chemical Id:	33177
Incident Id:	880344
Chemical Name:	ZEP CLEANER
UNNA:	Not reported

CORVALLIS CITY OF (Continued) **S104046592**

Amount At Risk: 1
Amount Released: 5
Amount Measured: 3
Biological: False
Radiological: False

Chemical Id: 33177
Chemical Name: ZEP CLEANER
Hazardous Ingredient: SOLVENT PETROLEUM NAPHTHA
Hazardous Class 1: 6.4
Hazardous Class 2: Not reported
Hazardous Rank: 2
Case Number: 64742887
UNNA Number: Not reported
EPA Pest Reg: Not reported
EHA Chem: Not reported
PSM Chem: Not reported
CAA 112R Chem: Not reported

Method:
Method Used Id: 2931
Incident Id: 880344
Identity Method: 3

Method Used Id: 7636
Incident Id: 880344
Identity Method: 6

Released:
Release Behavior Id: 927
Incident Id: 880344
Behavior: 1

Narrative:
Narrative Id: 2434
Incident Id: 880344
Incident Narrative: CONTAINMENT IN OVERPACK DRUM DISPOSAL TO BE HANDLED BY CITY OF CORVALLIS PUBLIC WORKS.
Incident Date: 7/19/1988

HSIS:
Name: CORVALLIS CITY OF
Address: 1245 NE 3RD ST
City,State,Zip: CORVALLIS, OR 97330
Facility ID: 022218
Department Or Division Of Company: PUBLIC WORKS
Chemical Is Extremely Hazardous Substance (EHS: N
Contains 112R: N
Facility Has Written Emergency Plan: Y
NAICS Code 1: 924110
NAICS Desc 1: ADMIN OF AIR & WATER RESOURCE & SOLID WAST
NAICS Code 2: 424710
NAICS Desc 2: PETROLEUM BULK STATIONS & TERMINALS
Manager Name: MARY STECKEL

CORVALLIS CITY OF (Continued) **S104046592**

Business Phone:	5417666916
Mailing Address:	PO BOX 1083
Mailing City:	CORVALLIS
Mailing State:	OR
Mailing Zip:	97339
No. of Employees:	78
Day Phone:	5417541783
Placard:	Y
Fire Dept Code:	0076
FD:	CORVALLIS FIRE DEPT
Sprinkler System:	Y
Emergency Contact:	ROBERT FENNER
Emergency Procedure:	PUBLIC WORKS ADMIN OFFICE
Business Type:	PUBLIC WORKS SITE W/ CARDLOCK
Facility Type:	Not reported
Department:	Not reported
Status:	Not reported
Latitude:	Not reported
Longitude:	Not reported
Status TRI:	Not reported
Status RMP:	Not reported
Status PSM:	Not reported
Status CR2K:	Not reported
Status 302:	Not reported
Owner Name:	Not reported
Last Reported ID:	Not reported
Case Number:	Not reported
Chemical Name:	Not reported
EHS Name:	Not reported
Is Pure:	Not reported
Is Mix:	Not reported
Is EHS:	Not reported
Mixture Component:	Not reported
Maximum Daily Amount Code:	Not reported
Maximum Daily Amount Unit:	Not reported
Chemical Added Date:	Not reported
Is Chem PSM:	Not reported
Is Chem 112R:	Not reported
Is Chem 302:	Not reported
Is Pesticide:	Not reported
Is Fertilizer:	Not reported
Physical State:	Not reported
UNNA Number:	Not reported
NFPA Health:	Not reported
NFPA Flammability:	Not reported
NFPA Reactivity:	Not reported
NFPA Special Notice:	Not reported
Hazards:	Not reported
Number of Days Onsite:	Not reported
Year:	Not reported

Chemical:

Chemical Name:	GASOLINE UNLEADED REGULAR
Physical Description:	LIQUID
Case Number:	8006619
Facility Id:	022218
Physical State Of The Substance:	2

CORVALLIS CITY OF (Continued) **S104046592**

Average Amount Possessed During The Year Code:	21
Maximum Amount Possessed During The Year Code:	21
Applicable Unit Of Measure Code:	2
Description Of The Unit Of Measure:	GALLONS
Type Code:	B
Description:	UNDERGROUND TANK
Type Code:	Not reported
Temperature Description:	Not reported
Pressure of Code:	1
Pressure Description:	NORMAL PRESSURE
Pressure of Code:	Not reported
Pressure Description:	Not reported
Temperature Description:	NORMAL TEMPERATURE
Temperature of The Hazardous Substance Code:	4
Temperature Description:	Not reported
Temperature of The Hazardous Substance Code:	Not reported
Days Hazardous Substance On Site During Year:	365
Is The Substance Protected A Trade Secret:	False
Description Of The Max Qnty Code:	5,000-9,999
Description Of The Avg Qnty Code:	5,000-9,999
Most Hazardous Ingridient:	PETROLEUM DISTILLATES
United Nations/north America 4 Digit Class Number:	1203
Hazard Rank:	2
EHS Ingredient:	Not reported
Substance Pure:	False
Substance Mix:	True
First Hazardous Class Code For Chemical:	Flammable and Combustible Liquid
Second Hazardous Class Code For Chemical:	Acute Health Hazard
Third Hazardous Class Code For Chemical:	Chronic Health Hazard
Hazard Class 1 Of The Chemical:	3.0
Hazard Class 2 Of The Chemical:	6.3
Hazard Class 3 Of The Chemical:	6.4

Additional Chemical:

Chemical Is A Toxic 313 Chemical:	N
EPA Pesticide Registration Number:	Not reported
Contains 112R:	N
Contains EHS:	N
Fertilizer:	N
Pesticide:	N
Contains 313:	Y

Chemical Name:	JET SET
Physical Description:	SOLID
Case Number:	65997151
Facility Id:	022218
Physical State Of The Substance:	1
Average Amount Possessed During The Year Code:	11
Maximum Amount Possessed During The Year Code:	11
Applicable Unit Of Measure Code:	1
Description Of The Unit Of Measure:	POUNDS
Type Code:	N
Description:	PLASTIC BOTTLE, JUG, BUCKET
Type Code:	Not reported
Temperature Description:	Not reported
Pressure of Code:	1
Pressure Description:	NORMAL PRESSURE

CORVALLIS CITY OF (Continued) **S104046592**

Pressure of Code:	Not reported
Pressure Description:	Not reported
Temperature Description:	NORMAL TEMPERATURE
Temperature of The Hazardous Substance Code:	4
Temperature Description:	Not reported
Temperature of The Hazardous Substance Code:	Not reported
Days Hazardous Substance On Site During Year:	365
Is The Substance Protected A Trade Secret:	False
Description Of The Max Qnty Code:	500-999
Description Of The Avg Qnty Code:	500-999
Most Hazardous Ingridient:	CALCIUM SALTS-CEMENT
United Nations/north America 4 Digit Class Number:	0000
Hazard Rank:	2
EHS Ingredient:	NONE LISTED ON MSDS
Substance Pure:	True
Substance Mix:	False
First Hazardous Class Code For Chemical:	Chronic Health Hazard
Second Hazardous Class Code For Chemical:	Not reported
Third Hazardous Class Code For Chemical:	Not reported
Hazard Class 1 Of The Chemical:	6.4
Hazard Class 2 Of The Chemical:	Not reported
Hazard Class 3 Of The Chemical:	Not reported

Additional Chemical:

Chemical Is A Toxic 313 Chemical:	N
EPA Pesticide Registration Number:	Not reported
Contains 112R:	N
Contains EHS:	N
Fertilizer:	N
Pesticide:	N
Contains 313:	N

Chemical Name:	OXYGEN
Physical Description:	GAS
Case Number:	7782447
Facility Id:	022218
Physical State Of The Substance:	3
Average Amount Possessed During The Year Code:	10
Maximum Amount Possessed During The Year Code:	11
Applicable Unit Of Measure Code:	3
Description Of The Unit Of Measure:	CUBIC FEET
Type Code:	L
Description:	CYLINDER
Type Code:	Not reported
Temperature Description:	Not reported
Pressure of Code:	2
Pressure Description:	GREATER THAN NORMAL PRESSURE
Pressure of Code:	Not reported
Pressure Description:	Not reported
Temperature Description:	NORMAL TEMPERATURE
Temperature of The Hazardous Substance Code:	4
Temperature Description:	Not reported
Temperature of The Hazardous Substance Code:	Not reported
Days Hazardous Substance On Site During Year:	365
Is The Substance Protected A Trade Secret:	False
Description Of The Max Qnty Code:	500-999
Description Of The Avg Qnty Code:	200-499

CORVALLIS CITY OF (Continued) **S104046592**

Most Hazardous Ingridient:	OXYGEN
United Nations/north America 4 Digit Class Number:	1072
Hazard Rank:	2
EHS Ingredient:	NONE LISTED ON SDS
Substance Pure:	True
Substance Mix:	False
First Hazardous Class Code For Chemical:	Oxidizers
Second Hazardous Class Code For Chemical:	Non-flammable Gas
Third Hazardous Class Code For Chemical:	Not reported
Hazard Class 1 Of The Chemical:	5.1
Hazard Class 2 Of The Chemical:	2.2
Hazard Class 3 Of The Chemical:	Not reported

Additional Chemical:

Chemical Is A Toxic 313 Chemical:	N
EPA Pesticide Registration Number:	Not reported
Contains 112R:	N
Contains EHS:	N
Fertilizer:	N
Pesticide:	N
Contains 313:	N

Chemical Name:	ROOT X
Physical Description:	SOLID
Case Number:	1194656
Facility Id:	022218
Physical State Of The Substance:	1
Average Amount Possessed During The Year Code:	11
Maximum Amount Possessed During The Year Code:	11
Applicable Unit Of Measure Code:	1
Description Of The Unit Of Measure:	POUNDS
Type Code:	J
Description:	BAG
Type Code:	Not reported
Temperature Description:	Not reported
Pressure of Code:	1
Pressure Description:	NORMAL PRESSURE
Pressure of Code:	Not reported
Pressure Description:	Not reported
Temperature Description:	NORMAL TEMPERATURE
Temperature of The Hazardous Substance Code:	4
Temperature Description:	Not reported
Temperature of The Hazardous Substance Code:	Not reported
Days Hazardous Substance On Site During Year:	365
Is The Substance Protected A Trade Secret:	False
Description Of The Max Qnty Code:	500-999
Description Of The Avg Qnty Code:	500-999
Most Hazardous Ingridient:	DICHLOBENIL
United Nations/north America 4 Digit Class Number:	0000
Hazard Rank:	2
EHS Ingredient:	NONE LISTED ON MSDS
Substance Pure:	True
Substance Mix:	False
First Hazardous Class Code For Chemical:	Acute Health Hazard
Second Hazardous Class Code For Chemical:	Combustible Material
Third Hazardous Class Code For Chemical:	Chronic Health Hazard
Hazard Class 1 Of The Chemical:	6.3

CORVALLIS CITY OF (Continued) **S104046592**

Hazard Class 2 Of The Chemical:	4.5
Hazard Class 3 Of The Chemical:	6.4
Additional Chemical:	
Chemical Is A Toxic 313 Chemical:	N
EPA Pesticide Registration Number:	68464-1
Contains 112R:	N
Contains EHS:	N
Fertilizer:	N
Pesticide:	Y
Contains 313:	N
Chemical Name:	DIESEL FUEL 2
Physical Description:	LIQUID
Case Number:	68476346
Facility Id:	022218
Physical State Of The Substance:	2
Average Amount Possessed During The Year Code:	21
Maximum Amount Possessed During The Year Code:	30
Applicable Unit Of Measure Code:	2
Description Of The Unit Of Measure:	GALLONS
Type Code:	B
Description:	UNDERGROUND TANK
Type Code:	Not reported
Temperature Description:	Not reported
Pressure of Code:	1
Pressure Description:	NORMAL PRESSURE
Pressure of Code:	Not reported
Pressure Description:	Not reported
Temperature Description:	NORMAL TEMPERATURE
Temperature of The Hazardous Substance Code:	4
Temperature Description:	Not reported
Temperature of The Hazardous Substance Code:	Not reported
Days Hazardous Substance On Site During Year:	365
Is The Substance Protected A Trade Secret:	False
Description Of The Max Qnty Code:	10,000-49,999
Description Of The Avg Qnty Code:	5,000-9,999
Most Hazardous Ingridient:	PETROLEUM DISTILLATES
United Nations/north America 4 Digit Class Number:	1993
Hazard Rank:	2
EHS Ingredient:	NONE LISTED ON MSDS
Substance Pure:	True
Substance Mix:	False
First Hazardous Class Code For Chemical:	Flammable and Combustible Liquid
Second Hazardous Class Code For Chemical:	Chronic Health Hazard
Third Hazardous Class Code For Chemical:	Not reported
Hazard Class 1 Of The Chemical:	3.0
Hazard Class 2 Of The Chemical:	6.4
Hazard Class 3 Of The Chemical:	Not reported
Additional Chemical:	
Chemical Is A Toxic 313 Chemical:	N
EPA Pesticide Registration Number:	Not reported
Contains 112R:	N
Contains EHS:	N
Fertilizer:	N
Pesticide:	N

CORVALLIS CITY OF (Continued) **S104046592**

Contains 313: N

U110 **CORVALLIS RENTAL II** **UST FINDER RELEASE** **1028941246**
Target **1245 SE 3RD ST** **N/A**
Property **CORVALLIS, OR 97333**

Site 14 of 29 in cluster U

Actual: **222 ft.**

Focus Map: **12**

UST FINDER RELEASE:

Object ID:	332642
Facility ID:	Not reported
Lust ID:	OR26-91-0006
Name:	CORVALLIS RENTAL II
Address:	1245 SE 3RD ST
City,State,Zip:	CORVALLIS, OR 97333
Address Match Type:	PointAddress
Reported Date:	1991/01/04 15:59:59+00
Status:	No Further Action
Substance:	Not reported
Population within 1500ft:	453
Domestic Wells within 1500ft:	14
Land Use:	Developed, High Intensity
Within SPA:	Yes
SPA PWS Facility ID:	OR4100003_11797
SPA Water Type:	SW - SurRELEASEe Water
SPA Facility Type:	IN - Intake
SPA HUC12:	170900030609
Within WHPA:	No
WHPA PWS Facility ID:	Not reported
WHPA Water Type:	Not reported
WHPA Facility Type:	Not reported
WHPA HUC12:	Not reported
Within 100yr Floodplain:	No
Tribe:	Not reported
EPA Region:	10
NFA Letter 1:	Not reported
NFA Letter 2:	Not reported
NFA Letter 3:	Not reported
NFA Letter 4:	Not reported
Closed With Residual Contaminate:	Not reported
Coordinate Source:	Geocode
X Coord:	-123.26506
Y Coord:	44.5524300000001
Latitude:	44.55243
Longitude:	-123.26506

U111 **CORVALLIS RENTAL** **OR RGA LUST** **S115361284**
Target **1245 SE 3RD ST** **N/A**
Property **CORVALLIS, OR**

Site 15 of 29 in cluster U

Actual: **222 ft.**

Focus Map: **12**

RGA LUST:

2012	CORVALLIS RENTAL	1245 SE 3RD ST
2011	CORVALLIS RENTAL	1245 SE 3RD ST
2010	CORVALLIS RENTAL	1245 SE 3RD ST
2009	CORVALLIS RENTAL	1245 SE 3RD ST
2009	CORVALLIS RENTAL	1245 SE 3RD ST
2008	CORVALLIS RENTAL	1245 SE 3RD ST
2008	CORVALLIS RENTAL	1245 SE 3RD ST
2007	CORVALLIS RENTAL	1245 SE 3RD ST
2007	CORVALLIS RENTAL	1245 SE 3RD ST
2006	CORVALLIS RENTAL	1245 SE 3RD ST
2006	CORVALLIS RENTAL	1245 SE 3RD ST
2005	CORVALLIS RENTAL	1245 SE 3RD ST
2005	CORVALLIS RENTAL	1245 SE 3RD ST
2004	CORVALLIS RENTAL	1245 SE 3RD ST
2004	CORVALLIS RENTAL	1245 SE 3RD ST
2003	CORVALLIS RENTAL	1245 SE 3RD ST
2003	CORVALLIS RENTAL	1245 SE 3RD ST
2002	CORVALLIS RENTAL	1245 SE 3RD ST
2002	CORVALLIS RENTAL	1245 SE 3RD ST

U112 **CORVALLIS RENTAL** **FINDS** **1006846903**
Target **1245 SE 3RD ST** **N/A**
Property **CORVALLIS, OR 97333**

Site 16 of 29 in cluster U

Actual: **222 ft.**

Focus Map: **12**

FINDS:
Registry ID: 110014087362

Click Here for FRS Facility Detail Report:

Environmental Interest/Information System:
The Oregon Department of Environmental Quality (DEQ) is a regulatory agency tasked with protecting the quality of Oregon's environment. DEQ uses a combination of technical assistance, inspections, and

CORVALLIS RENTAL (Continued) **1006846903**

permitting to help public and private facilities and citizens understand and comply with state and federal environmental regulations.

Click this hyperlink while viewing on your computer to access additional FINDS: detail in the EDR Site Report.

U113 **CORVALLIS RENTAL** **UST FINDER** **1028645229**
Target **1245 SE 3RD ST** **UST FINDER RELEASE** **N/A**
Property **CORVALLIS, OR 97333**

Site 17 of 29 in cluster U

Actual: **222 ft.**

Focus Map: **12**

UST FINDER:

Object ID:	696998
Facility ID:	OR5502
Name:	CORVALLIS RENTAL
Address:	1245 SE 3RD ST
City,State,Zip:	CORVALLIS, OR 973331246
Address Match Type:	PointAddress
Open USTs:	0
Closed USTs:	1
TOS USTs:	0
Population 1500ft:	455
Private Wells 1500ft:	14
Within 100yr Floodplain:	No
Land Use:	Developed, High Intensity
Within SPA:	Yes
SPA PWS Facility ID:	OR4100003_11797
SPA Water Type:	SW - Surface Water
SPA Facility Type:	IN - Intake
SPA HUC12:	170900030609
Within WHPA:	No
WHPA PWS Facility ID:	Not reported
WHPA Water Type:	Not reported
WHPA Facility Type:	Not reported
WHPA HUC12:	Not reported
Facility Status:	Closed UST(s)
Date of Last Inspection:	Not reported
EPA Region:	10
Tribe:	Not reported
Coordinate Source:	Geocode
X Coord:	-123.265062441
Y Coord:	44.5524305980001
Latitude:	44.5524305975533
Longitude:	-123.265062440534

UST FINDER:

Object ID:	1553849
Facility ID:	OR5502
Tank ID:	OR5502_1
Tank Status:	Closed
Installation Date:	1984/03/24 16:00:00+00
Removal Date:	1992/02/13 15:59:59+00
Tank Capacity:	250
Substances:	Gasoline
Tank Wall Type:	Not reported

CORVALLIS RENTAL (Continued) **1028645229**

UST FINDER RELEASE:

Object ID:	332643
Facility ID:	Not reported
Lust ID:	OR26-93-0171
Name:	CORVALLIS RENTAL
Address:	1245 SE 3RD ST
City,State,Zip:	CORVALLIS, OR 97333
Address Match Type:	PointAddress
Reported Date:	1993/10/01 15:59:59+00
Status:	No Further Action
Substance:	Not reported
Population within 1500ft:	453
Domestic Wells within 1500ft:	14
Land Use:	Developed, High Intensity
Within SPA:	Yes
SPA PWS Facility ID:	OR4100003_11797
SPA Water Type:	SW - SurRELEASEe Water
SPA Facility Type:	IN - Intake
SPA HUC12:	170900030609
Within WHPA:	No
WHPA PWS Facility ID:	Not reported
WHPA Water Type:	Not reported
WHPA Facility Type:	Not reported
WHPA HUC12:	Not reported
Within 100yr Floodplain:	No
Tribe:	Not reported
EPA Region:	10
NFA Letter 1:	Not reported
NFA Letter 2:	Not reported
NFA Letter 3:	Not reported
NFA Letter 4:	Not reported
Closed With Residual Contaminate:	Not reported
Coordinate Source:	Geocode
X Coord:	-123.26506
Y Coord:	44.5524300000001
Latitude:	44.55243
Longitude:	-123.26506

U114 **CORVALLIS RENTAL II** **OR LUST** **S119015052**
Target **1245 SE 3RD ST** **N/A**
Property **CORVALLIS, OR 97333**

Site 18 of 29 in cluster U

Actual: **222 ft.**

Focus Map: **12**

LUST:

Name:	CORVALLIS RENTAL II
Address:	1245 SE 3RD ST
City,State,Zip:	CORVALLIS, OR 97333
Region:	Western Region
Facility ID:	02-92-4015
Cleanup Received Date:	01/24/1992
Cleanup Start Date:	01/24/1992
Cleanup Complete Date:	**05/23/2000**
Decode for Region:	**West Region**

U115 **CORVALLIS RENTAL** **OR RGA HWS** **S115332678**
Target **1245 SE 3RD ST** **N/A**
Property **CORVALLIS, OR**

Site 19 of 29 in cluster U

Actual: **222 ft.**

Focus Map: **12**

RGA HWS:

2012	CORVALLIS RENTAL	1245 SE 3RD ST
2011	CORVALLIS RENTAL	1245 SE 3RD ST
2010	CORVALLIS RENTAL	1245 SE 3RD ST
2009	CORVALLIS RENTAL	1245 SE 3RD ST
2008	CORVALLIS RENTAL	1245 SE 3RD ST
2007	CORVALLIS RENTAL	1245 SE 3RD ST
2006	CORVALLIS RENTAL	1245 SE 3RD ST
2005	CORVALLIS RENTAL	1245 SE 3RD ST
2004	CORVALLIS RENTAL	1245 SE 3RD ST
2003	CORVALLIS RENTAL	1245 SE 3RD ST
2002	CORVALLIS RENTAL	1245 SE 3RD ST
2001	CORVALLIS RENTAL	1245 SE 3RD ST
2000	CORVALLIS RENTAL	1245 SE 3RD ST
1999	CORVALLIS RENTAL	1245 SE 3RD ST
1998	CORVALLIS RENTAL	1245 SE 3RD ST
1997	CORVALLIS RENTAL	1245 SE 3RD ST
1996	CORVALLIS RENTAL	1245 SE 3RD ST
1995	CORVALLIS RENTAL	1245 SE 3RD ST

U116 **CORVALLIS RENTAL II** **OR RGA LUST** **S115361283**
Target **1245 SE 3RD ST** **N/A**
Property **CORVALLIS, OR**

Site 20 of 29 in cluster U

Actual: **222 ft.**

Focus Map: **12**

RGA LUST:

2012	CORVALLIS RENTAL II	1245 SE 3RD ST
2011	CORVALLIS RENTAL II	1245 SE 3RD ST
2010	CORVALLIS RENTAL II	1245 SE 3RD ST

U117 **CORVALLIS RENTAL** **OR LUST** **S119015051**
Target **1245 SE 3RD ST** **N/A**
Property **CORVALLIS, OR 97333**

Site 21 of 29 in cluster U

Actual: **222 ft.**
Focus Map: **12**

LUST:

Name:	CORVALLIS RENTAL
Address:	1245 SE 3RD ST
City,State,Zip:	CORVALLIS, OR 97333
Region:	Western Region
Facility ID:	02-91-4288
Cleanup Received Date:	04/24/1991
Cleanup Start Date:	01/23/1992
Cleanup Complete Date:	**05/23/2000**
Decode for Region:	**West Region**

U118 **CORVALLIS RENTAL** **OR ECSI** **S119161954**
Target **1245 SE 3RD ST.** **N/A**
Property **CORVALLIS, OR 97333**

Site 22 of 29 in cluster U

Actual: **222 ft.**
Focus Map: **12**

ECSI:

Name:	CORVALLIS RENTAL
Address:	1245 SE 3RD ST.
City,State,Zip:	CORVALLIS, OR 97333
State ID Number:	1750
Brown ID:	0
Study Area:	False
Region ID:	3
Legislatve ID:	0
Investigation:	Suspect
FACA ID:	40316
Further Action:	258
Lat/Long (dms):	44 33 11.00 / -123 15 52.00
County Code:	2.00
Score Value:	Not reported
Cerclis ID:	Not reported
Township Coord.:	12.00
Township Zone:	S
Range Coord:	5.00
Range Zone:	W
Section Coord:	2
Qtr Section:	Not reported
Tax Lots:	Not reported
Size:	Not reported
NPL:	False
Orphan:	False
Updated By:	GWISTAR
Update Date:	12/04/2013
Created Date:	09/18/1995
Decode For RegionID:	Western Region
Decode For BrownID:	Not reported
Decode For Furtheract:	Medium
Decode For Investstat:	Suspect
Decode For Legislative:	Not reported
Alias Name:	Shell Bulk Petroleum

Hazardous Release:

CORVALLIS RENTAL (Continued) **S119161954**

Substance ID.: 121983
Haz Release ID: 380170
Qty Released: unknown
Date Released: Not reported
Update Date: 09/27/1995
Update By: Not reported
Substance Code: ECD173
Substance Name: GASOLINE
Substance Abbrev.: Not reported
Substance Category ID: 8530
Substance Category: Petroleum Related Releases for OSPIRG Report
Category Level: Not reported
Created By: Not reported
Created Date: 12/17/2002
Substance Category ID: 8530
Substance Category: Petroleum Related Releases for OSPIRG Report
Category Level: Not reported
Created By: Not reported
Created Date: 12/17/2002
Sampling Result ID: 343739
Feature Id: Not reported
Hazard Release Id: 380170
Medium: 703
Substance Abbrev.: Not reported
Unit Code: Not reported
Observation: False
Owner Operator: False
Lab Data: False
Sample Depth: Not reported
Start Date: Not reported
End Date: Not reported
Min Concentration: Not reported
Max Concentration: Not reported
Sample Comment: no sample analyses results submitted
Last Update By: acv
Update Date: 09/28/1995
Decode for MediumID: Soil

Narrative:
NARR ID: 5735359
NARR Code: Contamination
Created By: Not reported
Created Date: 12/17/2002
Updated By: Not reported
Updated Date: 12/17/2002
Decode for NarcdID: Contamination
NARR Comments: (9/27/95 ACV/SAS) The site is adjacent to the Chevron Bulk Plant where petroleum and solvent contamination was discovered. (See ECSI #1749 for more information.) The solvent contamination may originate from the Corvallis Rental site. Corvallis Rental decommissioned an underground storage tank (UST) in 1992 and did not submit appropriate documentation, so the possibility for soil and groundwater contamination at this site has not been determined. The UST decommissioning work was performed by UST Environmental, which was indicted in 1994 for falsifying work.

NARR ID: 5735360
NARR Code: Data Sources

CORVALLIS RENTAL (Continued) **S119161954**

Created By: Not reported
Created Date: 12/17/2002
Updated By: Not reported
Updated Date: 12/17/2002
Decode for NarcdID: Data Sources
NARR Comments: DEQ LUST Program file #02-91-4288

NARR ID: 5735361
NARR Code: Hazardous Substance/Waste Types
Created By: Not reported
Created Date: 12/17/2002
Updated By: Not reported
Updated Date: 12/17/2002
Decode for NarcdID: Hazardous Substance/Waste Types
NARR Comments: gasoline and possibly waste solvents

NARR ID: 5735362
NARR Code: Manner of Release
Created By: Not reported
Created Date: 12/17/2002
Updated By: Not reported
Updated Date: 12/17/2002
Decode for NarcdID: Manner of Release
NARR Comments: unknown, possible past practice

NARR ID: 5747148
NARR Code: Site History
Created By: MCAMARA
Created Date: 09/02/2005
Updated By: MCAMARA
Updated Date: 09/02/2005
Decode for NarcdID: Site History
NARR Comments: According to Chevron (Dana Thurman), there was a Shell bulk facility prior to Corvallis Rental.

Administrative Action:
Action ID: 9496
Region: Western Region
Complete Date: 09/28/1995
Rank Value: 0
Cleanup Flag: False
Created Date: 12/17/2002
Decode for AgencyID: Department of Environmental Quality
Decode for RegionID: Western Region
Category: Remedial Action
Action Code Flag: False
Action: State Basic Preliminary Assessment recommended (PA)
Further Action: Medium
Comments: Not reported

Action ID: 9437
Region: Western Region
Complete Date: 09/27/1995
Rank Value: 0
Cleanup Flag: False
Created Date: 12/17/2002
Decode for AgencyID: Department of Environmental Quality
Decode for RegionID: Western Region

CORVALLIS RENTAL (Continued) **S119161954**

Category: Listing Action
Action Code Flag: False
Action: Listing Review completed
Further Action: Not reported
Comments: Not reported

Action ID: 9449
Region: Western Region
Complete Date: Not reported
Rank Value: 0
Cleanup Flag: False
Created Date: 12/17/2002
Decode for AgencyID: Department of Environmental Quality
Decode for RegionID: Western Region
Category: Listing Action
Action Code Flag: False
Action: Insufficient information to list
Further Action: Not reported
Comments: Not reported

Action ID: 9424
Region: Western Region
Complete Date: Not reported
Rank Value: 0
Cleanup Flag: False
Created Date: 12/17/2002
Decode for AgencyID: Department of Environmental Quality
Decode for RegionID: Western Region
Category: Administrative Action
Action Code Flag: False
Action: Site added to database
Further Action: Not reported
Comments: Not reported

Action ID: 9425
Region: Western Region
Complete Date: 09/27/1995
Rank Value: 0
Cleanup Flag: False
Created Date: 12/17/2002
Decode for AgencyID: Department of Environmental Quality
Decode for RegionID: Western Region
Category: Remedial Action
Action Code Flag: False
Action: SITE EVALUATION
Further Action: Not reported
Comments: Not reported

Operations:
Operation Id: 133080
Operation Status: Active
Common Name: Corvallis Rental
Yrs of Operation: unknown
Comments: Equipment rental company
Updated Date: 07/23/1996
Updated By: kpd
Decode for OpstatID: Active
Operations SIC Id: 196045

CORVALLIS RENTAL (Continued) **S119161954**

SIC Code: 7394
Created By: Not reported
Created Date: 12/17/2002
Operations SIC Id: 196113
SIC Code: 5171
Created By: Not reported
Created Date: 12/17/2002

U119 **CITY SHOPS** **OR UST** **U004015513**
Target Property **1245 NE 3RD ST** **N/A**
CORVALLIS, OR 97330

Site 23 of 29 in cluster U

Actual: 222 ft.
Focus Map: 12

UST:
Name: CITY SHOPS
Address: 1245 NE 3RD ST
City: CORVALLIS
Facility ID: 358
Facility Telephone: (503) 757-6916
Permittee Name: CHARLIE WEST, PROGRAM MANAGER
Number of Permitted Tanks: Not reported
Active Tanks: Not reported
Decommissioned Tanks: 4
Number of Tanks: 4

U120 **CORVALLIS RENTAL** **OR UST** **U004194180**
Target Property **1245 SE 3RD ST** **N/A**
CORVALLIS, OR 97333

Site 24 of 29 in cluster U

Actual: 222 ft.
Focus Map: 12

UST:
Name: CORVALLIS RENTAL
Address: 1245 SE 3RD ST
City: CORVALLIS
Facility ID: 5502
Facility Telephone: (503) 753-2213
Permittee Name: WILLIAM R UPTON, VP
Number of Permitted Tanks: Not reported
Active Tanks: Not reported
Decommissioned Tanks: 1
Number of Tanks: 1

V121 **OR HAZMAT** **S128637648**
Target Property **100 SOUTHEAST BRIDGEWAY AVENUE** **N/A**
CORVALLIS, OR 97333

Site 1 of 7 in cluster V

Actual: 224 ft.
Focus Map: 12

HAZMAT:
Name: Not reported
Address: 100 SOUTHEAST BRIDGEWAY AVENUE
City,State,Zip: CORVALLIS, OR 97333
Responsble Party: Not reported

(Continued) **S128637648**

RP Company:	Not reported
RP Address:	Not reported
RP City,St,Zip:	Not reported
Facility ID:	2111310
OERS Number:	Not reported
Dept Rsp:	Not reported
Narrative:	Not reported
Property Loss:	Not reported
Amount Released:	Not reported
Service County:	Not reported
Service Name:	Corvallis FD
Incident Type:	Not reported
Civilian Casualty Activity:	0
Chemical Name:	Not reported
Hazmat Area Affected:	Not reported
Hazmat Area Evacuated:	Not reported
Hazmat Container Type:	Not reported
Hazmat Physical State Released:	Not reported
Hazmat Released Into:	Not reported
Hazmat Released Volume Units:	Not reported
Hazmat Released Weight Units:	Not reported
Hazmat Released From:	Not reported
Hazmat Area Affected Measurement:	Not reported
Hazmat No. of People Evacuated:	Not reported
Hazmat No of Buildings Evacuated:	Not reported
Incident Content Loss:	Not reported
Civilian Casualty Patient Disposition:	Not reported
Incident Mixed Use Property:	Not reported
Location Type:	Adjacent to
Incident Aid Given Or Received:	None
Incident AID Received from FDID:	Not reported
Incident Aided Department FDID:	76
Person Involved Business Name:	Not reported
Person Involved First Name:	Not reported
Person Involved Last Name:	Not reported
Person Involved Type:	Not reported
Person Involved Phone Number:	Not reported
Person Involved Primary Language:	Not reported
Hazmat Evacuated Measurement:	Not reported
Hazmat Story of Release:	Not reported
Remark:	131 code 1 for a report of a chemical odor behind the dispensary at Bridgeway and S 3rd St. CAD notes describe an odor from the area adjacent the store and the Mill Race. 131 arrived and are unable to locate a hazard and are unable to detect any odors. No findings with 4 gas monitor in the area. 131 returned in service.
Incident District:	Not reported
Date Added:	Not reported
Unit:	Not reported
Agency Phone:	Not reported
Osfm Incident Report Number:	2111310
Dept. Responding:	Not reported
Person Making Report:	Not reported
Title:	Not reported
Agency:	Not reported
Phone:	Not reported
Date Of Incident:	11/30/2021
Call Time:	7:45:24 AM

(Continued) **S128637648**

In Route:	Not reported
Arrival:	Not reported
Depart Scene:	Not reported
Back In Quarters:	Not reported
In Service:	Not reported
Dist Of Incident:	Not reported
Were State Resources Used?:	Not reported
Was Oers Notified?:	Not reported
Oers Number:	Not reported
Team Number:	Not reported
Agency Report Number:	Not reported
Unit:	Not reported
Highway:	Not reported
Mile Post:	Not reported
Scene Type:	Not reported
Area Type:	Not reported
Responsible Party(Ies):	Not reported
Company:	Not reported
Respcontact:	Not reported
Address:	Not reported
Resp City:	Not reported
Resp State:	Not reported
Resp ZipCode:	Not reported
Phone:	Not reported
Resp Phone2:	Not reported
Weather:	Not reported
Temperature:	Not reported
Wind Speed:	Not reported
Wind Direction:	Not reported
Were Haz Materials Released?:	Not reported
Operation Performed:	Not reported
Cause:	Not reported
Vehicle And Cargo:	Not reported
Fixed Property:	Not reported
Total Loss:	Not reported
Hazmat Population Density:	Not reported
HazMat Actions Taken - Description:	671 - HazMat release investigation w/no HazMat
Hazmat Factors Contributing To Release:	Not reported
Hazmat DOT Hazard Classification:	Not reported
Hazmat CAS Number:	Not reported
Hazardous Materials Release:	Not reported
Fire Incident Type:	Not reported
Property Use:	Specialty shop
Latitude:	Not reported
Longitude:	Not reported
Hazmat Disposition:	Not reported

V122 **OR HAZMAT** **S130411894**
Target Property **1598 SOUTHWEST 3RD STREET** **N/A**
CORVALLIS, OR 97333

Site 2 of 7 in cluster V

Actual: **224 ft.**
Focus Map: 12

HAZMAT:

Name:	Not reported
Address:	1598 SOUTHWEST 3RD STREET
City,State,Zip:	CORVALLIS, OR 97333
Responsble Party:	Not reported

(Continued) **S130411894**

RP Company:	Not reported
RP Address:	Not reported
RP City,St,Zip:	Not reported
Facility ID:	239670
OERS Number:	Not reported
Dept Rsp:	Not reported
Narrative:	Not reported
Property Loss:	Not reported
Amount Released:	Not reported
Service County:	Not reported
Service Name:	City of Corvallis Fire Department
Incident Type:	Not reported
Civilian Casualty Activity:	0
Chemical Name:	Not reported
Hazmat Area Affected:	Not reported
Hazmat Area Evacuated:	Not reported
Hazmat Container Type:	Not reported
Hazmat Physical State Released:	Not reported
Hazmat Released Into:	Not reported
Hazmat Released Volume Units:	Not reported
Hazmat Released Weight Units:	Not reported
Hazmat Released From:	Not reported
Hazmat Area Affected Measurement:	Not reported
Hazmat No. of People Evacuated:	Not reported
Hazmat No of Buildings Evacuated:	Not reported
Incident Content Loss:	Not reported
Civilian Casualty Patient Disposition:	Not reported
Incident Mixed Use Property:	Not reported
Location Type:	Street address
Incident Aid Given Or Received:	None
Incident AID Received from FDID:	Not reported
Incident Aided Department FDID:	76
Person Involved Business Name:	Not reported
Person Involved First Name:	Not reported
Person Involved Last Name:	Not reported
Person Involved Type:	Not reported
Person Involved Phone Number:	Not reported
Person Involved Primary Language:	Not reported
Hazmat Evacuated Measurement:	Not reported
Hazmat Story of Release:	Not reported
Remark:	111 and 131 responded in place of 136 for a reported odor of gasoline near SE 3rd St. and SE Bridgeway. 111 and 131 arrived and investigated. 131 and 111 were UTL any odors around the area and into the nearby neighborhood. 111 noted a Shell fuel station across the street and noted no spills in the area. 111 and 131 returned to service. E131 responded emergent to an odor investigation in place of E136 with 111. E131 arrived and was assigned to investigate under the bridge where a gas line runs. E131 found no signs of a gas leak in the area. E131 monitored the area with our 4 gas monitor as well. E131 and 111 UTL. E131 in service.JB 136 dispatched emergent to an odor investigation. 131 was closer and responded in place of 136. 136 cancelled enroute. See Basic narrative.
Incident District:	Not reported
Date Added:	Not reported
Unit:	Not reported
Agency Phone:	Not reported
Osfm Incident Report Number:	239670

(Continued) **S130411894**

Dept. Responding:	Not reported
Person Making Report:	Not reported
Title:	Not reported
Agency:	Not reported
Phone:	Not reported
Date Of Incident:	04/10/2023
Call Time:	15:19:18
In Route:	Not reported
Arrival:	Not reported
Depart Scene:	Not reported
Back In Quarters:	Not reported
In Service:	Not reported
Dist Of Incident:	Not reported
Were State Resources Used?:	Not reported
Was Oers Notified?:	Not reported
Oers Number:	Not reported
Team Number:	Not reported
Agency Report Number:	Not reported
Unit:	Not reported
Highway:	Not reported
Mile Post:	Not reported
Scene Type:	Not reported
Area Type:	Not reported
Responsible Party(Ies):	Not reported
Company:	Not reported
Respcontact:	Not reported
Address:	Not reported
Resp City:	Not reported
Resp State:	Not reported
Resp ZipCode:	Not reported
Phone:	Not reported
Resp Phone2:	Not reported
Weather:	Not reported
Temperature:	Not reported
Wind Speed:	Not reported
Wind Direction:	Not reported
Were Haz Materials Released?:	Not reported
Operation Performed:	Not reported
Cause:	Not reported
Vehicle And Cargo:	Not reported
Fixed Property:	Not reported
Total Loss:	Not reported
Hazmat Population Density:	Not reported
HazMat Actions Taken - Description:	671 - HazMat release investigation w/no HazMat
Hazmat Factors Contributing To Release:	Not reported
Hazmat DOT Hazard Classification:	Not reported
Hazmat CAS Number:	Not reported
Hazardous Materials Release:	Not reported
Fire Incident Type:	Not reported
Property Use:	Street, other
Latitude:	Not reported
Longitude:	Not reported
Hazmat Disposition:	Not reported

W123 **TRUAX CORP** **OR LUST** **U000434398**
Target **1760 SW 3RD ST** **OR UST** **N/A**
Property **CORVALLIS, OR 97333**

Site 1 of 7 in cluster W

Actual: **219 ft.**

Focus Map: **12**

LUST:

Name:	TRUAX CORP (FORMER)
Address:	1760 SW 3RD
City,State,Zip:	CORVALLIS, OR 97330
Region:	Western Region
Facility ID:	02-03-2565
Cleanup Received Date:	12/12/2003
Cleanup Start Date:	04/04/1988
Cleanup Complete Date:	**10/10/2005**
Decode for Region:	**West Region**

UST:

Name:	TRUAX CORP
Address:	1760 SW 3RD ST
City:	CORVALLIS
Facility ID:	3203
Facility Telephone:	(503)758-1500
Permittee Name:	JOHN W TRUAX, PRESIDENT
Number of Permitted Tanks:	Not reported
Active Tanks:	Not reported
Decommissioned Tanks:	5
Number of Tanks:	5

W124 **TRUAX CORP** **FINDS** **1007260874**
Target **1760 SW 3RD ST** **N/A**
Property **CORVALLIS, OR 97333**

Site 2 of 7 in cluster W

Actual: **219 ft.**

Focus Map: **12**

FINDS:
Registry ID: 110017341697

Click Here for FRS Facility Detail Report:

Environmental Interest/Information System:
The Oregon Department of Environmental Quality (DEQ) is a regulatory agency tasked with protecting the quality of Oregon's environment. DEQ uses a combination of technical assistance, inspections, and permitting to help public and private facilities and citizens understand and comply with state and federal environmental regulations.

Click this hyperlink while viewing on your computer to access additional FINDS: detail in the EDR Site Report.

W125 **TRUAX CORP** **UST FINDER** **1028643193**
Target **1760 SW 3RD ST** **N/A**
Property **CORVALLIS, OR 97333**

Site 3 of 7 in cluster W

Actual: **219 ft.**

Focus Map: **12**

UST FINDER:

Object ID:	695246
Facility ID:	OR3203
Name:	TRUAX CORP
Address:	1760 SW 3RD ST
City,State,Zip:	CORVALLIS, OR 973331725
Address Match Type:	StreetAddress
Open USTs:	0
Closed USTs:	5
TOS USTs:	0
Population 1500ft:	867
Private Wells 1500ft:	26
Within 100yr Floodplain:	Yes
Land Use:	Developed, High Intensity
Within SPA:	Yes
SPA PWS Facility ID:	OR4100003_11797
SPA Water Type:	SW - Surface Water
SPA Facility Type:	IN - Intake
SPA HUC12:	170900030609
Within WHPA:	No
WHPA PWS Facility ID:	Not reported
WHPA Water Type:	Not reported
WHPA Facility Type:	Not reported
WHPA HUC12:	Not reported
Facility Status:	Closed UST(s)
Date of Last Inspection:	Not reported
EPA Region:	10
Tribe:	Not reported
Coordinate Source:	Geocode
X Coord:	-123.265617785
Y Coord:	44.5482830870001
Latitude:	44.5482830869743
Longitude:	-123.265617785097

UST FINDER:

Object ID:	1564425
Facility ID:	OR3203
Tank ID:	OR3203_3
Tank Status:	Closed
Installation Date:	1973/05/05 16:00:00+00
Removal Date:	1988/04/04 16:00:00+00
Tank Capacity:	4000
Substances:	Gasoline
Tank Wall Type:	Not reported

Object ID:	1564426
Facility ID:	OR3203
Tank ID:	OR3203_2
Tank Status:	Closed
Installation Date:	1973/05/05 16:00:00+00
Removal Date:	1988/04/04 16:00:00+00
Tank Capacity:	4000
Substances:	Gasoline
Tank Wall Type:	Not reported

TRUAX CORP (Continued) **1028643193**

Object ID:	1564427
Facility ID:	OR3203
Tank ID:	OR3203_4
Tank Status:	Closed
Installation Date:	1973/05/05 16:00:00+00
Removal Date:	1988/04/04 16:00:00+00
Tank Capacity:	4000
Substances:	Kerosene
Tank Wall Type:	Not reported

Object ID:	1564428
Facility ID:	OR3203
Tank ID:	OR3203_1
Tank Status:	Closed
Installation Date:	1973/05/05 16:00:00+00
Removal Date:	1988/04/04 16:00:00+00
Tank Capacity:	10000
Substances:	Gasoline
Tank Wall Type:	Not reported

Object ID:	1564429
Facility ID:	OR3203
Tank ID:	OR3203_5
Tank Status:	Closed
Installation Date:	1973/05/05 16:00:00+00
Removal Date:	1988/04/04 16:00:00+00
Tank Capacity:	10000
Substances:	Diesel
Tank Wall Type:	Not reported

W126 **JOHNS AUTO SUPPLY OF MEDFORD*** **EDR Hist Auto** **1020996603**
Target **1760 SW 3RD** **N/A**
Property **CORVALLIS, OR 97330**

Site 4 of 7 in cluster W

Actual: EDR Hist Auto
219 ft.

Focus Map: **12**

Year:	Name:	Type:
1974	TRUAX WALLACE OIL CO SWEET HM*	Gasoline Service Stations
1974	JOHNS AUTO SUPPLY OF MEDFORD*	Gasoline Service Stations
1975	JOHNS AUTO SUPPLY OF MEDFORD*	Gasoline Service Stations
1976	TRUAX WALLACE OIL CO SWEET HM*	Gasoline Service Stations
1976	JOHNS AUTO SUPPLY OF MEDFORD*	Gasoline Service Stations
1977	JOHNS AUTO SUPPLY OF MEDFORD*	Gasoline Service Stations
1977	TRUAX WALLACE OIL CO SWEET HM*	Gasoline Service Stations
1978	TRUAX WALLACE OIL CO SWEET HM	Gasoline Service Stations
1978	JOHNS AUTO SUPPLY PRINEVILLE	Gasoline Service Stations
1978	JOHNS AUTO SUPPLY OF MEDFORD*	Gasoline Service Stations
1979	TRUAX WALLACE OIL CO SWEET HM	Gasoline Service Stations
1979	TRUAX CORPORATION	Petroleum Bulk Stations And Terminals
1979	JOHNS AUTO SUPPLY PRINEVILLE	Gasoline Service Stations
1979	GAS-A-MATIC SYSTEMS INC	Gasoline Service Stations
1980	TOWNE PUMP	Gasoline Service Stations
1980	TRUAX CORPORATION	Petroleum Bulk Stations And Terminals
1982	TRUAX CORPORATION	Petroleum Bulk Stations And Terminals
1983	TRUAX CORPORATION	Petroleum Bulk Stations And Terminals

JOHNS AUTO SUPPLY OF MEDFORD* (Continued) **1020996603**

1985	TRUAX CORPORATION	Petroleum Bulk Stations And Terminals
1986	TRUAX CORPORATION	Petroleum Bulk Stations And Terminals
1987	TRUAX CORPORATION	Petroleum Bulk Stations And Terminals
1988	TRUAX CORPORATION	Petroleum Bulk Stations And Terminals
1989	TRUAX CORPORATION	Petroleum Bulk Stations And Terminals, NEC
1990	TRUAX CORPORATION	Petroleum Bulk Stations And Terminals, NEC
1991	TRUAX CORPORATION	Petroleum Bulk Stations And Terminals, NEC
1992	TRUAX CORPORATION	Petroleum Bulk Stations And Terminals, NEC

W127 **TRUAX CORP (FORMER)** **OR RGA LUST** **S115423997**
Target Property **1760 SW 3RD** **N/A**
CORVALLIS, OR

Site 5 of 7 in cluster W

Actual: 219 ft.
Focus Map: 12

RGA LUST:

2012	TRUAX CORP (FORMER)	1760 SW 3RD
2011	TRUAX CORP (FORMER)	1760 SW 3RD
2010	TRUAX CORP (FORMER)	1760 SW 3RD
2009	TRUAX CORP (FORMER)	1760 SW 3RD
2008	TRUAX CORP (FORMER)	1760 SW 3RD
2007	TRUAX CORP (FORMER)	1760 SW 3RD
2006	TRUAX CORP (FORMER)	1760 SW 3RD
2005	TRUAX CORP (FORMER)	1760 SW 3RD
2004	TRUAX CORP (FORMER)	1760 SW 3RD

W128 **TRUAX CORP (FORMER)** **UST FINDER RELEASE** **1029121168**
Target Property **1760 SW 3RD** **N/A**
CORVALLIS, OR 97330

Site 6 of 7 in cluster W

Actual: 219 ft.
Focus Map: 12

UST FINDER RELEASE:

Object ID:	332636
Facility ID:	Not reported
Lust ID:	OR27-90-4082
Name:	TRUAX CORP (FORMER)
Address:	1760 SW 3RD
City,State,Zip:	CORVALLIS, OR 97330
Address Match Type:	StreetAddress
Reported Date:	1990/05/16 15:59:59+00
Status:	No Further Action
Substance:	Not reported
Population within 1500ft:	865
Domestic Wells within 1500ft:	26
Land Use:	Developed, High Intensity
Within SPA:	Yes
SPA PWS Facility ID:	OR4100003_11797

TRUAX CORP (FORMER) (Continued) **1029121168**

SPA Water Type:	SW - SurRELEASEe Water
SPA Facility Type:	IN - Intake
SPA HUC12:	170900030609
Within WHPA:	No
WHPA PWS Facility ID:	Not reported
WHPA Water Type:	Not reported
WHPA Facility Type:	Not reported
WHPA HUC12:	Not reported
Within 100yr Floodplain:	Yes
Tribe:	Not reported
EPA Region:	10
NFA Letter 1:	Not reported
NFA Letter 2:	Not reported
NFA Letter 3:	Not reported
NFA Letter 4:	Not reported
Closed With Residual Contaminate:	Not reported
Coordinate Source:	Geocode
X Coord:	-123.26562
Y Coord:	44.54828
Latitude:	44.5482799999999
Longitude:	-123.265619999999

W129 **JOHNS AUTO SUPPLY PRINEVILLE** **EDR Hist Auto** **1020145225**
Target **1763 SW 3RD** **N/A**
Property **CORVALLIS, OR 97330**

Site 7 of 7 in cluster W

Actual: EDR Hist Auto
218 ft.

Focus Map:
12

Year:	Name:	Type:
1977	JOHNS AUTO SUPPLY PRINEVILLE	Gasoline Service Stations

X130 **OR HAZMAT** **S128638612**
Target **1898 SOUTHWEST 3RD STREET** **N/A**
Property **CORVALLIS, OR 97333**

Site 1 of 4 in cluster X

Actual: HAZMAT:
227 ft.

Name:	Not reported
Address:	1898 SOUTHWEST 3RD STREET
City,State,Zip:	CORVALLIS, OR 97333
Responsble Party:	Not reported
RP Company:	Not reported
RP Address:	Not reported
RP City,St,Zip:	Not reported
Facility ID:	213615
OERS Number:	Not reported
Dept Rsp:	Not reported
Narrative:	Not reported
Property Loss:	Not reported
Amount Released:	Not reported
Service County:	Not reported
Service Name:	Corvallis FD
Incident Type:	Not reported

Focus Map:
12

(Continued) **S128638612**

Civilian Casualty Activity:	0
Chemical Name:	Not reported
Hazmat Area Affected:	Not reported
Hazmat Area Evacuated:	Not reported
Hazmat Container Type:	Not reported
Hazmat Physical State Released:	Not reported
Hazmat Released Into:	Not reported
Hazmat Released Volume Units:	Not reported
Hazmat Released Weight Units:	Not reported
Hazmat Released From:	Not reported
Hazmat Area Affected Measurement:	Not reported
Hazmat No. of People Evacuated:	Not reported
Hazmat No of Buildings Evacuated:	Not reported
Incident Content Loss:	Not reported
Civilian Casualty Patient Disposition:	Not reported
Incident Mixed Use Property:	Not mixed use
Location Type:	Street address
Incident Aid Given Or Received:	None
Incident AID Received from FDID:	Not reported
Incident Aided Department FDID:	76
Person Involved Business Name:	Not reported
Person Involved First Name:	Not reported
Person Involved Last Name:	Not reported
Person Involved Type:	Not reported
Person Involved Phone Number:	Not reported
Person Involved Primary Language:	Not reported
Hazmat Evacuated Measurement:	Not reported
Hazmat Story of Release:	Not reported
Remark:	116 responded code 3 to a reported odor of natural in a building. 116 responded with 134 already on scene. 116 went to the charlie side of the structure and could not find any odor of natural gas. 116 made contact with 134 who would be waiting for a responsible to gain access to an adjoining business. 134 had no signs of a gas leak. 116 cleared the scene in service. RY
Incident District:	Not reported
Date Added:	Not reported
Unit:	Not reported
Agency Phone:	Not reported
Osfm Incident Report Number:	213615
Dept. Responding:	Not reported
Person Making Report:	Not reported
Title:	Not reported
Agency:	Not reported
Phone:	Not reported
Date Of Incident:	04/27/2021
Call Time:	5:18:35 PM
In Route:	Not reported
Arrival:	Not reported
Depart Scene:	Not reported
Back In Quarters:	Not reported
In Service:	Not reported
Dist Of Incident:	Not reported
Were State Resources Used?:	Not reported
Was Oers Notified?:	Not reported
Oers Number:	Not reported
Team Number:	Not reported
Agency Report Number:	Not reported

(Continued) **S128638612**

Unit:	Not reported
Highway:	Not reported
Mile Post:	Not reported
Scene Type:	Not reported
Area Type:	Not reported
Responsible Party(Ies):	Not reported
Company:	Not reported
Respcontact:	Not reported
Address:	Not reported
Resp City:	Not reported
Resp State:	Not reported
Resp ZipCode:	Not reported
Phone:	Not reported
Resp Phone2:	Not reported
Weather:	Not reported
Temperature:	Not reported
Wind Speed:	Not reported
Wind Direction:	Not reported
Were Haz Materials Released?:	Not reported
Operation Performed:	Not reported
Cause:	Not reported
Vehicle And Cargo:	Not reported
Fixed Property:	Not reported
Total Loss:	Not reported
Hazmat Population Density:	Not reported
HazMat Actions Taken - Description:	412 - Gas leak (natural gas or LPG)
Hazmat Factors Contributing To Release:	Not reported
Hazmat DOT Hazard Classification:	Not reported
Hazmat CAS Number:	Not reported
Hazardous Materials Release:	Natural gas: slow leak, no evac. or HazMat actions
Fire Incident Type:	Not reported
Property Use:	Restaurant or cafeteria
Latitude:	Not reported
Longitude:	Not reported
Hazmat Disposition:	Not reported

X131 **STEPHENS HEATING AC** **OR HSIS** **S111255839**
Target **1920 SW 3RD ST** **N/A**
Property **CORVALLIS, OR 97333**

Site 2 of 4 in cluster X

Actual: **227 ft.**

Focus Map: **12**

HSIS:

Name:	STEPHENS HEATING AC
Address:	1920 SW 3RD ST
City,State,Zip:	CORVALLIS, OR 97333
Facility ID:	009574
Department Or Division Of Company:	Not reported
Chemical Is Extremely Hazardous Substance (EHS:	N
Contains 112R:	N
Facility Has Written Emergency Plan:	N
NAICS Code 1:	238220
NAICS Desc 1:	PLUMBING, HEATING, & AIR-CONDITIONING CON
NAICS Code 2:	000000
NAICS Desc 2:	Not reported
Manager Name:	ALVIN STEPHENS
Business Phone:	5417541681
Mailing Address:	1920 SW 3RD ST

STEPHENS HEATING AC (Continued) **S111255839**

Mailing City:	CORVALLIS
Mailing State:	OR
Mailing Zip:	97333
No. of Employees:	5
Day Phone:	5417541681
Placard:	N
Fire Dept Code:	0076
FD:	CORVALLIS FIRE DEPT
Sprinkler System:	N
Emergency Contact:	AL STEPHENS
Emergency Procedure:	Not reported
Business Type:	HVAC CONTRACTOR
Facility Type:	Not reported
Department:	Not reported
Status:	Not reported
Latitude:	Not reported
Longitude:	Not reported
Status TRI:	Not reported
Status RMP:	Not reported
Status PSM:	Not reported
Status CR2K:	Not reported
Status 302:	Not reported
Owner Name:	Not reported
Last Reported ID:	Not reported
Case Number:	Not reported
Chemical Name:	Not reported
EHS Name:	Not reported
Is Pure:	Not reported
Is Mix:	Not reported
Is EHS:	Not reported
Mixture Component:	Not reported
Maximum Daily Amount Code:	Not reported
Maximum Daily Amount Unit:	Not reported
Chemical Added Date:	Not reported
Is Chem PSM:	Not reported
Is Chem 112R:	Not reported
Is Chem 302:	Not reported
Is Pesticide:	Not reported
Is Fertilizer:	Not reported
Physical State:	Not reported
UNNA Number:	Not reported
NFPA Health:	Not reported
NFPA Flammability:	Not reported
NFPA Reactivity:	Not reported
NFPA Special Notice:	Not reported
Hazards:	Not reported
Number of Days Onsite:	Not reported
Year:	Not reported

Chemical:

Chemical Name:	LEAD ACID BATTERIES
Physical Description:	SOLID
Case Number:	Not reported
Facility Id:	009574
Physical State Of The Substance:	1
Average Amount Possessed During The Year Code:	20
Maximum Amount Possessed During The Year Code:	20

STEPHENS HEATING AC (Continued) **S111255839**

Applicable Unit Of Measure Code:	1
Description Of The Unit Of Measure:	POUNDS
Type Code:	R
Description:	OTHER
Type Code:	Not reported
Temperature Description:	Not reported
Pressure of Code:	1
Pressure Description:	NORMAL PRESSURE
Pressure of Code:	Not reported
Pressure Description:	Not reported
Temperature Description:	NORMAL TEMPERATURE
Temperature of The Hazardous Substance Code:	4
Temperature Description:	Not reported
Temperature of The Hazardous Substance Code:	Not reported
Days Hazardous Substance On Site During Year:	365
Is The Substance Protected A Trade Secret:	False
Description Of The Max Qnty Code:	1,000-4,999
Description Of The Avg Qnty Code:	1,000-4,999
Most Hazardous Ingridient:	SULFURIC ACID
United Nations/north America 4 Digit Class Number:	2794
Hazard Rank:	4
EHS Ingredient:	SULFURIC ACID
Substance Pure:	False
Substance Mix:	True
First Hazardous Class Code For Chemical:	Acute Health Hazard
Second Hazardous Class Code For Chemical:	Corrosive Material
Third Hazardous Class Code For Chemical:	Chronic Health Hazard
Hazard Class 1 Of The Chemical:	6.3
Hazard Class 2 Of The Chemical:	8.0
Hazard Class 3 Of The Chemical:	6.4

X132 **OR HAZMAT** **S109051849**
Target Property **2010 SW 3RD ST** **N/A**
CORVALLIS, OR 97333

Site 3 of 4 in cluster X

Actual: 227 ft.
Focus Map: 12

HAZMAT:

Name:	Not reported
Address:	2010 SW 3RD ST
City,State,Zip:	CORVALLIS, OR 97333
Responsble Party:	JOE AND LISA MILLER
RP Company:	Not reported
RP Address:	2405 APPLEGATE ST
RP City,St,Zip:	PHILOMATH, OR 97370
Facility ID:	080113
OERS Number:	Not reported
Dept Rsp:	CORVALLIS FIRE DEPT
Narrative:	Not reported
Property Loss:	Not reported
Amount Released:	Not reported
Service County:	Not reported
Service Name:	Not reported
Incident Type:	Not reported
Civilian Casualty Activity:	Not reported
Chemical Name:	Not reported
Hazmat Area Affected:	Not reported
Hazmat Area Evacuated:	Not reported

(Continued) **S109051849**

Hazmat Container Type:	Not reported
Hazmat Physical State Released:	Not reported
Hazmat Released Into:	Not reported
Hazmat Released Volume Units:	Not reported
Hazmat Released Weight Units:	Not reported
Hazmat Released From:	Not reported
Hazmat Area Affected Measurement:	Not reported
Hazmat No. of People Evacuated:	Not reported
Hazmat No of Buildings Evacuated:	Not reported
Incident Content Loss:	Not reported
Civilian Casualty Patient Disposition:	Not reported
Incident Mixed Use Property:	Not reported
Location Type:	Not reported
Incident Aid Given Or Received:	Not reported
Incident AID Received from FDID:	Not reported
Incident Aided Department FDID:	Not reported
Person Involved Business Name:	Not reported
Person Involved First Name:	Not reported
Person Involved Last Name:	Not reported
Person Involved Type:	Not reported
Person Involved Phone Number:	Not reported
Person Involved Primary Language:	Not reported
Hazmat Evacuated Measurement:	Not reported
Hazmat Story of Release:	Not reported
Remark:	Not reported
Incident District:	CORVALLIS FIRE DEPT
Date Added:	05/15/2008
Unit:	24
Agency Phone:	5417666961
Osfm Incident Report Number:	080113
Dept. Responding:	CORVALLIS FIRE DEPT
Person Making Report:	BRYAN ANDERSON
Title:	LT
Agency:	CORVALLIS FIRE DEPT
Phone:	5417666961
Date Of Incident:	05/10/2008
Call Time:	4:25:00 PM
In Route:	4:27:00 PM
Arrival:	4:30:00 PM
Depart Scene:	5:12:00 PM
Back In Quarters:	6:05:00 PM
In Service:	5:12:00 PM
Dist Of Incident:	CORVALLIS FIRE DEPT
Were State Resources Used?:	False
Was Oers Notified?:	False
Oers Number:	Not reported
Team Number:	Not reported
Agency Report Number:	0802225
Unit:	24
Highway:	Not reported
Mile Post:	Not reported
Scene Type:	Private Land
Area Type:	Residential
Responsible Party(Ies):	JOE AND LISA MILLER
Company:	Not reported
Respcontact:	JOE MILLER
Address:	2405 APPLEGATE ST

(Continued) **S109051849**

Resp City:	PHILOMATH
Resp State:	OR
Resp ZipCode:	97370
Phone:	5417601089
Resp Phone2:	Not reported
Weather:	1
Temperature:	5
Wind Speed:	3
Wind Direction:	S
Were Haz Materials Released?:	True
Operation Performed:	Normal Operation
Cause:	Excavation
Vehicle And Cargo:	0
Fixed Property:	0
Total Loss:	$0.00
Hazmat Population Density:	Not reported
HazMat Actions Taken - Description:	Not reported
Hazmat Factors Contributing To Release:	Not reported
Hazmat DOT Hazard Classification:	Not reported
Hazmat CAS Number:	Not reported
Hazardous Materials Release:	Not reported
Fire Incident Type:	Not reported
Property Use:	Not reported
Latitude:	Not reported
Longitude:	Not reported
Hazmat Disposition:	Not reported

Chemical:

Chemical Info:	9039
Chemical Id:	19654
Incident Id:	080113
Chemical Name:	NATURAL GAS
UNNA:	Not reported
Amount At Risk:	0
Amount Released:	0
Amount Measured:	0
Biological:	False
Radiological:	False

Chemical Id:	19654
Chemical Name:	NATURAL GAS
Hazardous Ingredient:	METHANE
Hazardous Class 1:	2.1
Hazardous Class 2:	6.3
Hazardous Rank:	2
Case Number:	74828
UNNA Number:	1971
EPA Pest Reg:	Not reported
EHA Chem:	N
PSM Chem:	Not reported
CAA 112R Chem:	Y

Method:

Method Used Id:	7515
Incident Id:	080113
Identity Method:	5

(Continued) **S109051849**

Method Used Id: 7516
Incident Id: 080113
Identity Method: 6

Released:
Release Behavior Id: 9066
Incident Id: 080113
Behavior: 8

Release Behavior Id: 9067
Incident Id: 080113
Behavior: 1

Narrative:
Narrative Id: 7880
Incident Id: 080113
Incident Narrative: Dispatched for minor fuel spill/leak. On arrival found 1/2" gas pipe and grade level broken at threads just below where shut off valve was. Broken by excavation. Gas was heard flowing throughout cell, being well dispersed due to wind. Pipe plugged with wood plug and area monitored with aim. Remained on scene until NW Natural rep came on scene and pass down given. 125, 135 in service returning. For more info see form 10 report.
Incident Date: 5/10/2008

---

133 **LANDMARK REALTY** **OR NPDES** **S125304310**
Target **2801 MAIN STREET** **N/A**
Property **PHILOMATH, OR 97370**

Actual: **275 ft.**
Focus Map: **15**

NPDES:
Name: LANDMARK REALTY
Address: 2801 MAIN STREET
City,State,Zip: PHILOMATH, OR 97370
WQ File Nbr: 108909
Legal Name: HARTZ, RON
Region: WR
Pri SIC: 6531
Latitude: 44.5628
Longitude: -123.3536
Category: DOMESTIC
Permit Type: GEN54
Permit Active: False
Permit Description: 5400
Expiration Date: 05/31/2000
EPA Number: Not reported
UIC Facility: False
Admin Agent: Eugene Office
Last Action Date: 12/31/2001
Permit Writer: 1011
Compliance Inspector: 537
DMR Reviewer: 2108
Application Number: 994156
Class: MINOR
Start Date: 09/18/1996
Region Decode: West Region
Ownership: PRIVATE

LANDMARK REALTY (Continued) **S125304310**

Permit Group:	WPCF General Permit - Domestic on-site sewage system
EPA Class:	N/A
Permit Number:	14913
Facility RID:	Not reported
Address 2:	Not reported
Program Name:	Not reported
Type Name:	Not reported
Facility Abbr. Name:	Not reported
Comments:	Not reported
Program Identifier:	Not reported
Permit RID:	Not reported
Ref Group Name:	Not reported
Permittee Name:	Not reported
Permit Status:	Not reported

Name:	LANDMARK REALTY
Address:	2801 MAIN STREET
City,State,Zip:	PHILOMATH, OR 97370
WQ File Nbr:	108909
Legal Name:	HARTZ, RON
Region:	WR
Pri SIC:	6531
Latitude:	44.5628
Longitude:	-123.3536
Category:	DOMESTIC
Permit Type:	WPCFOS-Bix
Permit Active:	False
Permit Description:	Holding tanks
Expiration Date:	11/30/2006
EPA Number:	N/A
UIC Facility:	False
Admin Agent:	Eugene Office
Last Action Date:	03/10/2005
Permit Writer:	1011
Compliance Inspector:	1011
DMR Reviewer:	1011
Application Number:	0
Class:	MINOR
Start Date:	12/31/2001
Region Decode:	West Region
Ownership:	PRIVATE
Permit Group:	Individual WPCF - Domestic on-site sewage system
EPA Class:	N/A
Permit Number:	102406
Facility RID:	Not reported
Address 2:	Not reported
Program Name:	Not reported
Type Name:	Not reported
Facility Abbr. Name:	Not reported
Comments:	Not reported
Program Identifier:	Not reported
Permit RID:	Not reported
Ref Group Name:	Not reported
Permittee Name:	Not reported
Permit Status:	Not reported

Y134 **CORVALLIS FIRE** **OR SPILLS 90** **S112438831**
Target **2405 SE 3RD STREET** **N/A**
Property **CORVALLIS, OR 97333**

Site 1 of 4 in cluster Y

Actual: **233 ft.**
Focus Map: **18**

Spills:

Status:	NOT REPORTED
Contact Name:	Not reported
Contact Phone:	Not reported
Site ID:	1761
Secondary ID:	Not reported
Cross Street:	Not reported
County:	BENTON
Longitude:	-123265826
Latitude:	44542189
Elevation:	226

Y135 **LENHERT HARRY** **EDR Hist Auto** **1021769694**
Target **2405 SE 3RD** **N/A**
Property **CORVALLIS, OR 97330**

Site 2 of 4 in cluster Y

Actual: **233 ft.**
Focus Map: **18**

EDR Hist Auto

Year:	Name:	Type:
1976	LENHERE HARRY	Gasoline Service Stations
1977	LENHERT HARRY	Gasoline Service Stations
1978	LENHERT HARRY	Gasoline Service Stations
1979	LENHERT HARRY	Gasoline Service Stations
1980	LENHERT HARRY	Gasoline Service Stations
1982	LENHERT HARRY	Gasoline Service Stations
1983	LENHERT HARRY	Gasoline Service Stations

Y136 **OR HAZMAT** **S118453134**
Target **2405 SE 3RD ST** **N/A**
Property **CORVALLIS, OR 97333**

Site 3 of 4 in cluster Y

Actual: **233 ft.**
Focus Map: **18**

HAZMAT:

Name:	Not reported
Address:	2405 SE 3RD ST
City,State,Zip:	CORVALLIS, OR 97333
Responsble Party:	Not reported
RP Company:	Not reported
RP Address:	Not reported
RP City,St,Zip:	Not reported
Facility ID:	3087
OERS Number:	Not reported
Dept Rsp:	Not reported
Narrative:	Not reported
Property Loss:	Not reported
Amount Released:	Not reported
Service County:	Not reported
Service Name:	CORVALLIS FD
Incident Type:	Not reported

(Continued) **S118453134**

Civilian Casualty Activity:	Not reported
Chemical Name:	Not reported
Hazmat Area Affected:	Not reported
Hazmat Area Evacuated:	Not reported
Hazmat Container Type:	Not reported
Hazmat Physical State Released:	Not reported
Hazmat Released Into:	Not reported
Hazmat Released Volume Units:	Not reported
Hazmat Released Weight Units:	Not reported
Hazmat Released From:	Not reported
Hazmat Area Affected Measurement:	Not reported
Hazmat No. of People Evacuated:	Not reported
Hazmat No of Buildings Evacuated:	Not reported
Incident Content Loss:	Not reported
Civilian Casualty Patient Disposition:	Not reported
Incident Mixed Use Property:	Not mixed use
Location Type:	Street address
Incident Aid Given Or Received:	None
Incident AID Received from FDID:	Not reported
Incident Aided Department FDID:	Not reported
Person Involved Business Name:	Not reported
Person Involved First Name:	Not reported
Person Involved Last Name:	Not reported
Person Involved Type:	Not reported
Person Involved Phone Number:	Not reported
Person Involved Primary Language:	Not reported
Hazmat Evacuated Measurement:	Not reported
Hazmat Story of Release:	Not reported
Remark:	Not reported
Incident District:	Not reported
Date Added:	Not reported
Unit:	Not reported
Agency Phone:	Not reported
Osfm Incident Report Number:	3087
Dept. Responding:	Not reported
Person Making Report:	Not reported
Title:	Not reported
Agency:	Not reported
Phone:	Not reported
Date Of Incident:	06/04/2015
Call Time:	11:58
In Route:	Not reported
Arrival:	Not reported
Depart Scene:	Not reported
Back In Quarters:	Not reported
In Service:	Not reported
Dist Of Incident:	Not reported
Were State Resources Used?:	Not reported
Was Oers Notified?:	Not reported
Oers Number:	Not reported
Team Number:	Not reported
Agency Report Number:	Not reported
Unit:	Not reported
Highway:	Not reported
Mile Post:	Not reported
Scene Type:	Not reported
Area Type:	Not reported

(Continued) **S118453134**

Responsible Party(Ies):	Not reported
Company:	Not reported
Respcontact:	Not reported
Address:	Not reported
Resp City:	Not reported
Resp State:	Not reported
Resp ZipCode:	Not reported
Phone:	Not reported
Resp Phone2:	Not reported
Weather:	Not reported
Temperature:	Not reported
Wind Speed:	Not reported
Wind Direction:	Not reported
Were Haz Materials Released?:	Not reported
Operation Performed:	Not reported
Cause:	Not reported
Vehicle And Cargo:	Not reported
Fixed Property:	Not reported
Total Loss:	Not reported
Hazmat Population Density:	Not reported
HazMat Actions Taken - Description:	Not reported
Hazmat Factors Contributing To Release:	Not reported
Hazmat DOT Hazard Classification:	Not reported
Hazmat CAS Number:	Not reported
Hazardous Materials Release:	None
Fire Incident Type:	Gasoline or other flammable liquid spill
Property Use:	Vehicle parking area
Latitude:	Not reported
Longitude:	Not reported
Hazmat Disposition:	Not reported

Action:

Incident Id:	3087
Action At Scene:	Clean-Up

Y137 **OR SPILLS** **S118182941**
Target Property **2405 SE 3RD ST** **N/A**
CORVALLIS, OR 97333

Site 4 of 4 in cluster Y

Actual: 233 ft.

Focus Map: 18

OR SPILLS:

Name:	Not reported
Address:	2405 SE 3RD ST
City,State,Zip:	CORVALLIS, OR 97333-1642
Facility ID:	1997-0488
Incident Status:	Archive
Material:	Not reported
Quantity:	Not reported
Unit of Measure:	Not reported
Release Date:	02/11/1997
Description:	Unknown device- glass jar 3 inches in diameter containing 5-6 oz of clear liquid with a lime tint to it. The lid is screwed on but attached to the top is a plastic bag with a white powder substance in it.
Lat/Long:	44.5424 / -123.266
Source:	Other

(Continued) **S118182941**

Media: Not reported
Responsible Company: Not reported
Responsible Address: Not reported
Responsible City,St,Zip: Not reported
Unknown Quantity Released: Not reported
Maximum Potential Quantity: Not reported
Quantity Recovered: Not reported

Z138 **LAKESIDE INDUSTRIAL PARK** **OR NPDES** **S125306114**
Target **HWY 20 AND 24TH STREET** **N/A**
Property **PHILOMATH, OR 97333**

Site 1 of 5 in cluster Z

Actual: **274 ft.**

Focus Map: **15**

NPDES:

Name:	LAKESIDE INDUSTRIAL PARK
Address:	HWY 20 AND 24TH STREET
City,State,Zip:	PHILOMATH, OR 97333
WQ File Nbr:	112288
Legal Name:	HENDERSON LAND SERVICES LLC
Region:	WR
Pri SIC:	1541
Latitude:	44.5437
Longitude:	-123.3511
Category:	STORMWATER
Permit Type:	GEN12C
Permit Active:	FALSE
Permit Description:	Storm Water: Construction activities - 1 acre or more
Expiration Date:	12/31/2005
EPA Number:	ORR108268
UIC Facility:	FALSE
Admin Agent:	Salem Office
Last Action Date:	06/09/2005
Permit Writer:	Maynard, Ben
Compliance Inspector:	Namburi, Raghu
DMR Reviewer:	Not reported
Application Number:	984546
Class:	MINOR
Start Date:	06/19/2003
Region Decode:	West Region
Ownership:	PRIVATE
Permit Group:	NPDES General Permit - Industrial storm water discharges
EPA Class:	MINOR
Permit Number:	17837
Facility RID:	Not reported
Address 2:	Not reported
Program Name:	Not reported
Type Name:	Not reported
Facility Abbr. Name:	Not reported
Comments:	Not reported
Program Identifier:	Not reported
Permit RID:	Not reported
Ref Group Name:	Not reported
Permittee Name:	Not reported
Permit Status:	Not reported

139 **PHILOMATH FOREST PRODUCTS - PLANER/CUTTING MILL** **OR NPDES** **S125303609**
Target Property **2351 MAIN ST. AND 617 GREEN RD.** **N/A**
PHILOMATH, OR 97370

Actual: 274 ft.

Focus Map: 15

NPDES:

Name:	PHILOMATH FOREST PRODUCTS - PLANER/CUTTING MILL
Address:	2351 MAIN ST. AND 617 GREEN RD.
City,State,Zip:	PHILOMATH, OR 97370
WQ File Nbr:	107588
Legal Name:	PHILOMATH FOREST PRODUCTS CO.
Region:	WR
Pri SIC:	2421
Latitude:	44.5458
Longitude:	-123.3542
Category:	INDUSTRIAL
Permit Type:	GEN17
Permit Active:	False
Permit Description:	1700
Expiration Date:	12/31/1997
EPA Number:	MISSING!!
UIC Facility:	False
Admin Agent:	Salem Office
Last Action Date:	08/11/1998
Permit Writer:	187
Compliance Inspector:	537
DMR Reviewer:	2108
Application Number:	996377
Class:	MINOR
Start Date:	04/22/1993
Region Decode:	West Region
Ownership:	PRIVATE
Permit Group:	NPDES General Permit - Industrial wastewater discharges
EPA Class:	MINOR
Permit Number:	13515
Facility RID:	Not reported
Address 2:	Not reported
Program Name:	Not reported
Type Name:	Not reported
Facility Abbr. Name:	Not reported
Comments:	Not reported
Program Identifier:	Not reported
Permit RID:	Not reported
Ref Group Name:	Not reported
Permittee Name:	Not reported
Permit Status:	Not reported

Name:	PHILOMATH FOREST PRODUCTS - PLANER/CUTTING MILL
Address:	2351 MAIN ST. AND 617 GREEN RD.
City,State,Zip:	PHILOMATH, OR 97370
WQ File Nbr:	107588
Legal Name:	PHILOMATH FOREST PRODUCTS CO.
Region:	WR
Pri SIC:	2421
Latitude:	44.5458
Longitude:	-123.3542
Category:	INDUSTRIAL
Permit Type:	GEN17A
Permit Active:	False
Permit Description:	1700-A

PHILOMATH FOREST PRODUCTS - PLANER/CUTTING MILL (Continued) **S125303609**

Expiration Date:	01/31/2003
EPA Number:	MISSING!!
UIC Facility:	False
Admin Agent:	Salem Office
Last Action Date:	02/08/2000
Permit Writer:	187
Compliance Inspector:	537
DMR Reviewer:	2108
Application Number:	0
Class:	MINOR
Start Date:	08/11/1998
Region Decode:	West Region
Ownership:	PRIVATE
Permit Group:	NPDES General Permit - Industrial wastewater discharges
EPA Class:	MINOR
Permit Number:	13514
Facility RID:	Not reported
Address 2:	Not reported
Program Name:	Not reported
Type Name:	Not reported
Facility Abbr. Name:	Not reported
Comments:	Not reported
Program Identifier:	Not reported
Permit RID:	Not reported
Ref Group Name:	Not reported
Permittee Name:	Not reported
Permit Status:	Not reported

Name:	PHILOMATH FOREST PRODUCTS - PLANER/CUTTING MILL
Address:	2351 MAIN ST. AND 617 GREEN RD.
City,State,Zip:	PHILOMATH, OR 97370
WQ File Nbr:	107588
Legal Name:	PHILOMATH FOREST PRODUCTS CO.
Region:	WR
Pri SIC:	2421
Latitude:	44.5458
Longitude:	-123.3542
Category:	STORMWATER
Permit Type:	GEN12W
Permit Active:	FALSE
Permit Description:	Industrial storm water - Wood products
Expiration Date:	09/30/1996
EPA Number:	MISSING!!
UIC Facility:	FALSE
Admin Agent:	Salem Office
Last Action Date:	09/12/1997
Permit Writer:	Namburi, Raghu
Compliance Inspector:	Miller, Julius
DMR Reviewer:	Reynolds, Dottie
Application Number:	996614
Class:	MINOR
Start Date:	01/11/1993
Region Decode:	West Region
Ownership:	PRIVATE
Permit Group:	NPDES General Permit - Industrial storm water discharges
EPA Class:	MINOR
Permit Number:	13517

PHILOMATH FOREST PRODUCTS - PLANER/CUTTING MILL (Continued) **S125303609**

Facility RID:	Not reported
Address 2:	Not reported
Program Name:	Not reported
Type Name:	Not reported
Facility Abbr. Name:	Not reported
Comments:	Not reported
Program Identifier:	Not reported
Permit RID:	Not reported
Ref Group Name:	Not reported
Permittee Name:	Not reported
Permit Status:	Not reported

Name:	PHILOMATH FOREST PRODUCTS - PLANER/CUTTING MILL
Address:	2351 MAIN ST. AND 617 GREEN RD.
City,State,Zip:	PHILOMATH, OR 97370
WQ File Nbr:	107588
Legal Name:	PHILOMATH FOREST PRODUCTS CO.
Region:	WR
Pri SIC:	2421
Latitude:	44.5458
Longitude:	-123.3542
Category:	STORMWATER
Permit Type:	GEN12Z
Permit Active:	FALSE
Permit Description:	Industrial storm water
Expiration Date:	06/30/2002
EPA Number:	ORR221214
UIC Facility:	FALSE
Admin Agent:	Salem Office
Last Action Date:	01/25/2002
Permit Writer:	Namburi, Raghu
Compliance Inspector:	Miller, Julius
DMR Reviewer:	Reynolds, Dottie
Application Number:	0
Class:	MINOR
Start Date:	09/12/1997
Region Decode:	West Region
Ownership:	PRIVATE
Permit Group:	NPDES General Permit - Industrial storm water discharges
EPA Class:	MINOR
Permit Number:	13516
Facility RID:	Not reported
Address 2:	Not reported
Program Name:	Not reported
Type Name:	Not reported
Facility Abbr. Name:	Not reported
Comments:	Not reported
Program Identifier:	Not reported
Permit RID:	Not reported
Ref Group Name:	Not reported
Permittee Name:	Not reported
Permit Status:	Not reported

AA140 **OR SPILLS** **S107594200**
Target Property **GREEN ST & MAIN** **N/A**
PHILOMATH, OR 97370

Site 1 of 4 in cluster AA

Actual: **272 ft.**
Focus Map: **15**

OR SPILLS:

Name:	Not reported
Address:	GREEN ST & MAIN
City,State,Zip:	PHILOMATH, OR 97370
Facility ID:	2002-2938
Incident Status:	Archive
Material:	Diesel fuel
Quantity:	60
Unit of Measure:	Gallons
Release Date:	12/10/2002
Description:	MVA - tree truck accident spilled diesel from saddle tanks to soil on roadside - no waterways impacted.
Lat/Long:	44.5405 / -123.353
Source:	Motor Vehicle - Commercial
Media:	Coding for the PS/BC Oil Spill Database
Responsible Company:	Baysea Transport
Responsible Address:	2300 Davis St
Responsible City,St,Zip:	San Leandro, CA 94577-2206
Unknown Quantity Released:	Not reported
Maximum Potential Quantity:	Not reported
Quantity Recovered:	Not reported

Name:	Not reported
Address:	GREEN ST & MAIN
City,State,Zip:	PHILOMATH, OR 97370
Facility ID:	2002-2938
Incident Status:	Archive
Material:	Diesel fuel
Quantity:	60
Unit of Measure:	Gallons
Release Date:	12/10/2002
Description:	MVA - tree truck accident spilled diesel from saddle tanks to soil on roadside - no waterways impacted.
Lat/Long:	44.5405 / -123.353
Source:	Motor Vehicle - Commercial
Media:	Non-saturated soil, rock, etc.
Responsible Company:	Baysea Transport
Responsible Address:	2300 Davis St
Responsible City,St,Zip:	San Leandro, CA 94577-2206
Unknown Quantity Released:	Not reported
Maximum Potential Quantity:	Not reported
Quantity Recovered:	Not reported

AA141 **PHILOMATH STORAGE DEPOT** **ECHO** **1026906037**
Target Property **COLLEGE ST AND MAIN ST** **N/A**
PHILOMATH, OR 97370

Site 2 of 4 in cluster AA

Actual: **270 ft.**
Focus Map: **15**

ECHO:

Envid:	1026906037
Registry ID:	110071095987
DFR URL:	http://echo.epa.gov/detailed-facility-report?fid=110071095987
Name:	PHILOMATH STORAGE DEPOT

PHILOMATH STORAGE DEPOT (Continued) **1026906037**

Address: COLLEGE ST AND MAIN ST
City,State,Zip: PHILOMATH, OR 97370

AA142 **PHILOMATH STORAGE DEPOT** **OR NPDES** **S131494279**
Target **COLLEGE ST AND MAIN ST** **N/A**
Property **PHILOMATH, OR 97370**

Site 3 of 4 in cluster AA

Actual: **270 ft.**

Focus Map: **15**

NPDES:

Name:	PHILOMATH STORAGE DEPOT
Address:	COLLEGE ST AND MAIN ST
City,State,Zip:	PHILOMATH, OR 97370
WQ File Nbr:	Not reported
Legal Name:	Not reported
Region:	Western
Pri SIC:	1542
Latitude:	44.5593
Longitude:	-123.3531
Category:	Not reported
Permit Type:	Not reported
Permit Active:	Not reported
Permit Description:	Not reported
Expiration Date:	12/14/2025
EPA Number:	ORR10G170
UIC Facility:	Not reported
Admin Agent:	Not reported
Last Action Date:	Not reported
Permit Writer:	Not reported
Compliance Inspector:	Not reported
DMR Reviewer:	Not reported
Application Number:	105
Class:	Not reported
Start Date:	06/16/2020
Region Decode:	Not reported
Ownership:	Not reported
Permit Group:	Not reported
EPA Class:	Not reported
Permit Number:	33664
Facility RID:	9942
Address 2:	Not reported
Program Name:	Water Quality
Type Name:	NPDES- Stormwater (Construction)
Facility Abbr. Name:	Not reported
Comments:	WQSIS FileNumber: 126906
Program Identifier:	CEM_FacilityIdentifier=160941
Permit RID:	6819
Ref Group Name:	Not reported
Permittee Name:	Glorietta Bay, LLC
Permit Status:	Permit Issued

AA143 **PHILOMATH STORAGE DEPOT** **OR NPDES** **S126349685**
Target **COLLEGE ST AND MAIN ST** **OR UIC** **N/A**
Property **PHILOMATH, OR 97370**

Site 4 of 4 in cluster AA

Actual:
270 ft.

Focus Map:
15

NPDES:

Name:	PHILOMATH STORAGE DEPOT
Address:	COLLEGE ST AND MAIN ST
City,State,Zip:	PHILOMATH, OR 97370
WQ File Nbr:	126906
Legal Name:	Not reported
Region:	Western
Pri SIC:	1542
Latitude:	44.5593
Longitude:	-123.3531
Category:	Not reported
Permit Type:	Not reported
Permit Active:	Not reported
Permit Description:	NPDES Stormwater - GEN12C: 1200-C , Stormwater; NPDES construction more than 1 acre disturbed ground
Expiration Date:	12/14/2025
EPA Number:	ORR10G170
UIC Facility:	Not reported
Admin Agent:	Not reported
Last Action Date:	Not reported
Permit Writer:	Not reported
Compliance Inspector:	Not reported
DMR Reviewer:	Not reported
Application Number:	105
Class:	Not reported
Start Date:	06/16/2020
Region Decode:	Not reported
Ownership:	Not reported
Permit Group:	Not reported
EPA Class:	Not reported
Permit Number:	33664
Facility RID:	9942
Address 2:	Not reported
Program Name:	Water Quality
Type Name:	NPDES- Stormwater (Construction)
Facility Abbr. Name:	Not reported
Comments:	WQSIS FileNumber: 126906
Program Identifier:	CEM_FacilityIdentifier=160941
Permit RID:	6819
Ref Group Name:	Not reported
Permittee Name:	Glorietta Bay, LLC
Permit Status:	Permit Issued

OR UIC:

Name:	PHILOMATH STORAGE DEPOT
Address:	COLLEGE ST AND MAIN ST
City,State,Zip:	PHILOMATH, OR 97370
UIC Well #:	Not reported
Type:	Not reported
Type Description:	Not reported
UIC Number:	33664
Facility Status:	Not reported
Lat/Long:	44.5593 / -123.3531

AB144 **OR SPILLS** **S127334294**
Target Property **UNKNOWN ADDRESS ON PHILOMATH BLVD** **N/A**
PHILOMATH, OR 97370

Site 1 of 12 in cluster AB

Actual: **280 ft.**
Focus Map: **15**

OR SPILLS:

Name:	Not reported
Address:	UNKNOWN ADDRESS ON PHILOMATH BLVD
City,State,Zip:	PHILOMATH, OR 97370
Facility ID:	2020-3191
Incident Status:	Closed
Material:	Oil - Diesel
Quantity:	1
Unit of Measure:	Gallons
Release Date:	12/24/2020
Description:	Received NRC report of estimated 1 gal or more of gas released to the ground. Citizen observed a leaking gas pump at a service station.
Lat/Long:	44.540 / -123.3592
Source:	Business
Media:	Pavement
Responsible Company:	Not reported
Responsible Address:	Not reported
Responsible City,St,Zip:	Not reported
Unknown Quantity Released:	Not reported
Maximum Potential Quantity:	Not reported
Quantity Recovered:	Not reported

AC145 **OR HAZMAT** **S105526457**
Target Property **17TH & MAIN ST** **N/A**
PHILOMATH, OR 97370

Site 1 of 2 in cluster AC

Actual: **283 ft.**
Focus Map: **14**

HAZMAT:

Name:	Not reported
Address:	17TH & MAIN ST
City,State,Zip:	PHILOMATH, OR 97370
Responsble Party:	SHANE BEGGS
RP Company:	Not reported
RP Address:	6962 MC CLEAY RD
RP City,St,Zip:	SALEM, OR 97301
Facility ID:	980420
OERS Number:	Not reported
Dept Rsp:	PHILOMATH FIRE AND RESCUE
Narrative:	Not reported
Property Loss:	Not reported
Amount Released:	Not reported
Service County:	Not reported
Service Name:	Not reported
Incident Type:	Not reported
Civilian Casualty Activity:	Not reported
Chemical Name:	Not reported
Hazmat Area Affected:	Not reported
Hazmat Area Evacuated:	Not reported
Hazmat Container Type:	Not reported
Hazmat Physical State Released:	Not reported
Hazmat Released Into:	Not reported
Hazmat Released Volume Units:	Not reported
Hazmat Released Weight Units:	Not reported

(Continued) **S105526457**

Hazmat Released From:	Not reported
Hazmat Area Affected Measurement:	Not reported
Hazmat No. of People Evacuated:	Not reported
Hazmat No of Buildings Evacuated:	Not reported
Incident Content Loss:	Not reported
Civilian Casualty Patient Disposition:	Not reported
Incident Mixed Use Property:	Not reported
Location Type:	Not reported
Incident Aid Given Or Received:	Not reported
Incident AID Received from FDID:	Not reported
Incident Aided Department FDID:	Not reported
Person Involved Business Name:	Not reported
Person Involved First Name:	Not reported
Person Involved Last Name:	Not reported
Person Involved Type:	Not reported
Person Involved Phone Number:	Not reported
Person Involved Primary Language:	Not reported
Hazmat Evacuated Measurement:	Not reported
Hazmat Story of Release:	Not reported
Remark:	Not reported
Incident District:	PHILOMATH FIRE AND RESCUE
Date Added:	01/01/1985
Unit:	Not reported
Agency Phone:	Not reported
Osfm Incident Report Number:	980420
Dept. Responding:	PHILOMATH FIRE AND RESCUE
Person Making Report:	DALE STAIB
Title:	FIRE CHIEF
Agency:	PHILOMATH FIRE AND RESCUE
Phone:	Not reported
Date Of Incident:	10/17/1998
Call Time:	5:14:00 PM
In Route:	12:00:00 AM
Arrival:	5:22:00 PM
Depart Scene:	12:00:00 AM
Back In Quarters:	12:00:00 AM
In Service:	7:29:00 PM
Dist Of Incident:	PHILOMATH FIRE AND RESCUE
Were State Resources Used?:	False
Was Oers Notified?:	False
Oers Number:	Not reported
Team Number:	Not reported
Agency Report Number:	0983278
Unit:	Not reported
Highway:	Not reported
Mile Post:	Not reported
Scene Type:	Public Road
Area Type:	Commercial
Responsible Party(Ies):	SHANE BEGGS
Company:	Not reported
Respcontact:	Not reported
Address:	6962 MC CLEAY RD
Resp City:	SALEM
Resp State:	OR
Resp ZipCode:	97301
Phone:	Not reported
Resp Phone2:	Not reported

(Continued) **S105526457**

Weather:	0
Temperature:	0
Wind Speed:	0
Wind Direction:	Not reported
Were Haz Materials Released?:	True
Operation Performed:	Normal Operation
Cause:	Unknown
Vehicle And Cargo:	0
Fixed Property:	0
Total Loss:	$0.00
Hazmat Population Density:	Not reported
HazMat Actions Taken - Description:	Not reported
Hazmat Factors Contributing To Release:	Not reported
Hazmat DOT Hazard Classification:	Not reported
Hazmat CAS Number:	Not reported
Hazardous Materials Release:	Not reported
Fire Incident Type:	Not reported
Property Use:	Not reported
Latitude:	Not reported
Longitude:	Not reported
Hazmat Disposition:	Not reported

Chemical:

Chemical Info:	1244
Chemical Id:	9332
Incident Id:	980420
Chemical Name:	DIESEL FUEL
UNNA:	Not reported
Amount At Risk:	20
Amount Released:	0
Amount Measured:	2
Biological:	False
Radiological:	False

Chemical Id:	9332
Chemical Name:	DIESEL FUEL
Hazardous Ingredient:	PETROLEUM MID-DISTILLATES
Hazardous Class 1:	3.3
Hazardous Class 2:	Not reported
Hazardous Rank:	2
Case Number:	68476346
UNNA Number:	1993
EPA Pest Reg:	Not reported
EHA Chem:	N
PSM Chem:	N
CAA 112R Chem:	N

Method:

Method Used Id:	6612
Incident Id:	980420
Identity Method:	5

Released:

Release Behavior Id:	8343
Incident Id:	980420
Behavior:	10

(Continued) **S105526457**

Narrative:
Narrative Id: 7267
Incident Id: 980420
Incident Narrative: OSFM NOTE: NO COMMENTS GIVEN
Incident Date: 10/17/1998

AC146 **OR HAZMAT** **S105527202**
Target Property **17TH AND MAIN ST** **N/A**
PHILOMATH, OR 97370

Site 2 of 2 in cluster AC

Actual: 283 ft.

Focus Map: 14

HAZMAT:

Name:	Not reported
Address:	17TH AND MAIN ST
City,State,Zip:	PHILOMATH, OR 97370
Responsble Party:	Beggs, Shane
RP Company:	Not reported
RP Address:	6962 Mc Cleay Road
RP City,St,Zip:	Salem, 0r 97301
Facility ID:	980665
OERS Number:	Not reported
Dept Rsp:	PHILOMATH FIRE AND RESCUE
Narrative:	Not reported
Property Loss:	Not reported
Amount Released:	Not reported
Service County:	Not reported
Service Name:	Not reported
Incident Type:	Not reported
Civilian Casualty Activity:	Not reported
Chemical Name:	Not reported
Hazmat Area Affected:	Not reported
Hazmat Area Evacuated:	Not reported
Hazmat Container Type:	Not reported
Hazmat Physical State Released:	Not reported
Hazmat Released Into:	Not reported
Hazmat Released Volume Units:	Not reported
Hazmat Released Weight Units:	Not reported
Hazmat Released From:	Not reported
Hazmat Area Affected Measurement:	Not reported
Hazmat No. of People Evacuated:	Not reported
Hazmat No of Buildings Evacuated:	Not reported
Incident Content Loss:	Not reported
Civilian Casualty Patient Disposition:	Not reported
Incident Mixed Use Property:	Not reported
Location Type:	Not reported
Incident Aid Given Or Received:	Not reported
Incident AID Received from FDID:	Not reported
Incident Aided Department FDID:	Not reported
Person Involved Business Name:	Not reported
Person Involved First Name:	Not reported
Person Involved Last Name:	Not reported
Person Involved Type:	Not reported
Person Involved Phone Number:	Not reported
Person Involved Primary Language:	Not reported
Hazmat Evacuated Measurement:	Not reported

(Continued) **S105527202**

Hazmat Story of Release:	Not reported
Remark:	Not reported
Incident District:	PHILOMATH FIRE AND RESCUE
Date Added:	01/01/1985
Unit:	Not reported
Agency Phone:	Not reported
Osfm Incident Report Number:	980665
Dept. Responding:	PHILOMATH FIRE AND RESCUE
Person Making Report:	DALE STAIB
Title:	FIRE CHIEF
Agency:	PHILOMATH FIRE AND RESCUE
Phone:	Not reported
Date Of Incident:	10/17/1998
Call Time:	5:14:00 PM
In Route:	Not reported
Arrival:	5:22:00 PM
Depart Scene:	12:00:00 AM
Back In Quarters:	12:00:00 AM
In Service:	7:29:00 PM
Dist Of Incident:	PHILOMATH FIRE AND RESCUE
Were State Resources Used?:	False
Was Oers Notified?:	False
Oers Number:	Not reported
Team Number:	Not reported
Agency Report Number:	0983278
Unit:	Not reported
Highway:	Not reported
Mile Post:	Not reported
Scene Type:	Public Road
Area Type:	Commercial
Responsible Party(Ies):	Beggs, Shane
Company:	Not reported
Respcontact:	Not reported
Address:	6962 Mc Cleay Road
Resp City:	Salem
Resp State:	0r
Resp ZipCode:	97301
Phone:	Not reported
Resp Phone2:	Not reported
Weather:	0
Temperature:	0
Wind Speed:	0
Wind Direction:	Not reported
Were Haz Materials Released?:	True
Operation Performed:	Normal Operation
Cause:	Unknown
Vehicle And Cargo:	0
Fixed Property:	0
Total Loss:	$0.00
Hazmat Population Density:	Not reported
HazMat Actions Taken - Description:	Not reported
Hazmat Factors Contributing To Release:	Not reported
Hazmat DOT Hazard Classification:	Not reported
Hazmat CAS Number:	Not reported
Hazardous Materials Release:	Not reported
Fire Incident Type:	Not reported
Property Use:	Not reported

(Continued) **S105527202**

Latitude: Not reported
Longitude: Not reported
Hazmat Disposition: Not reported

Chemical:
Chemical Info: 8558
Chemical Id: 35430
Incident Id: 980665
Chemical Name: UNKNOWN CHEMICAL
UNNA: Not reported
Amount At Risk: 0
Amount Released: 0
Amount Measured: 0
Biological: False
Radiological: False

Chemical Id: 35430
Chemical Name: UNKNOWN CHEMICAL
Hazardous Ingredient: UNKNOWN CHEMICAL
Hazardous Class 1: 9.0
Hazardous Class 2: Not reported
Hazardous Rank: 2
Case Number: Not reported
UNNA Number: Not reported
EPA Pest Reg: Not reported
EHA Chem: Not reported
PSM Chem: Not reported
CAA 112R Chem: Not reported

Released:
Release Behavior Id: 8390
Incident Id: 980665
Behavior: 10

AB147 **OR HAZMAT** **S105523952**
Target Property **19TH & MAIN STS** **N/A**
PHILOMATH, OR 97370

Site 2 of 12 in cluster AB

Actual: 279 ft.
Focus Map: 15

HAZMAT:
Name: Not reported
Address: 19TH & MAIN STS
City,State,Zip: PHILOMATH, OR 97370
Responsble Party: PAT FITZGERALD
RP Company: FITZGERALD TRUCKING
RP Address: 610 INDIAN CREEK ROAD
RP City,St,Zip: OAKLAND, OR 97462
Facility ID: 930395
OERS Number: Not reported
Dept Rsp: PHILOMATH FIRE AND RESCUE
Narrative: Not reported
Property Loss: Not reported
Amount Released: Not reported
Service County: Not reported
Service Name: Not reported
Incident Type: Not reported

(Continued) **S105523952**

Civilian Casualty Activity:	Not reported
Chemical Name:	Not reported
Hazmat Area Affected:	Not reported
Hazmat Area Evacuated:	Not reported
Hazmat Container Type:	Not reported
Hazmat Physical State Released:	Not reported
Hazmat Released Into:	Not reported
Hazmat Released Volume Units:	Not reported
Hazmat Released Weight Units:	Not reported
Hazmat Released From:	Not reported
Hazmat Area Affected Measurement:	Not reported
Hazmat No. of People Evacuated:	Not reported
Hazmat No of Buildings Evacuated:	Not reported
Incident Content Loss:	Not reported
Civilian Casualty Patient Disposition:	Not reported
Incident Mixed Use Property:	Not reported
Location Type:	Not reported
Incident Aid Given Or Received:	Not reported
Incident AID Received from FDID:	Not reported
Incident Aided Department FDID:	Not reported
Person Involved Business Name:	Not reported
Person Involved First Name:	Not reported
Person Involved Last Name:	Not reported
Person Involved Type:	Not reported
Person Involved Phone Number:	Not reported
Person Involved Primary Language:	Not reported
Hazmat Evacuated Measurement:	Not reported
Hazmat Story of Release:	Not reported
Remark:	Not reported
Incident District:	PHILOMATH FIRE AND RESCUE
Date Added:	01/01/1985
Unit:	Not reported
Agency Phone:	5419293002
Osfm Incident Report Number:	930395
Dept. Responding:	PHILOMATH FIRE AND RESCUE
Person Making Report:	DEAN CHAPPEL
Title:	FIRE MARSH
Agency:	PHILOMATH FIRE AND RESCUE
Phone:	5419293002
Date Of Incident:	09/22/1993
Call Time:	8:42:00 AM
In Route:	12:00:00 AM
Arrival:	8:47:00 AM
Depart Scene:	12:00:00 AM
Back In Quarters:	12:00:00 AM
In Service:	10:04:00 AM
Dist Of Incident:	PHILOMATH FIRE AND RESCUE
Were State Resources Used?:	False
Was Oers Notified?:	False
Oers Number:	Not reported
Team Number:	Not reported
Agency Report Number:	93-2226
Unit:	Not reported
Highway:	Not reported
Mile Post:	Not reported
Scene Type:	Public Road
Area Type:	Commercial

(Continued) **S105523952**

Responsible Party(Ies):	PAT FITZGERALD
Company:	FITZGERALD TRUCKING
Respcontact:	Not reported
Address:	610 INDIAN CREEK ROAD
Resp City:	OAKLAND
Resp State:	OR
Resp ZipCode:	97462
Phone:	5414593313
Resp Phone2:	Not reported
Weather:	0
Temperature:	0
Wind Speed:	0
Wind Direction:	Not reported
Were Haz Materials Released?:	True
Operation Performed:	Normal Operation
Cause:	Unknown
Vehicle And Cargo:	0
Fixed Property:	0
Total Loss:	$0.00
Hazmat Population Density:	Not reported
HazMat Actions Taken - Description:	Not reported
Hazmat Factors Contributing To Release:	Not reported
Hazmat DOT Hazard Classification:	Not reported
Hazmat CAS Number:	Not reported
Hazardous Materials Release:	Not reported
Fire Incident Type:	Not reported
Property Use:	Not reported
Latitude:	Not reported
Longitude:	Not reported
Hazmat Disposition:	Not reported

Chemical:

Chemical Info:	3031
Chemical Id:	25425
Incident Id:	930395
Chemical Name:	SAE 90 GEAR LUBE
UNNA:	Not reported
Amount At Risk:	4
Amount Released:	4
Amount Measured:	2
Biological:	False
Radiological:	False

Chemical Id:	25425
Chemical Name:	SAE 90 GEAR LUBE
Hazardous Ingredient:	PETROLEUM HYDROCARBON
Hazardous Class 1:	4.5
Hazardous Class 2:	Not reported
Hazardous Rank:	2
Case Number:	Not reported
UNNA Number:	Not reported
EPA Pest Reg:	Not reported
EHA Chem:	Not reported
PSM Chem:	Not reported
CAA 112R Chem:	Not reported

Method:

(Continued) **S105523952**

Method Used Id: 5213
Incident Id: 930395
Identity Method: 5

Released:
Release Behavior Id: 7488
Incident Id: 930395
Behavior: 10

Narrative:
Narrative Id: 4415
Incident Id: 930395
Incident Narrative: AMT AT RISK AND RELEASED 3.75. CHIP TRUCK TRANSMISSION FAILED, SPILLING 15 QTS OR 90 SAE GEAR OIL ONTO MAIN STREET CAUSING TRAFFIC HAZARD. HWY DEPARTMENT PUT SAND ON ROADWAY.
Incident Date: 9/22/1993

AD148 **GOODNIGHT TOWNHOMES** **OR NPDES** **S125308539**
Target Property **NE CORNER OF SE GOODNIGHT AVE & SE 3RD** **N/A**
CORVALLIS, OR 97333

Site 1 of 2 in cluster AD

Actual: 235 ft.
Focus Map: 18

NPDES:
Name: GOODNIGHT TOWNHOMES
Address: NE CORNER OF SE GOODNIGHT AVE & SE 3RD
City,State,Zip: CORVALLIS, OR 97333
WQ File Nbr: 117410
Legal Name: CONSER HOMES, INC.
Region: WR
Pri SIC: 1522
Latitude: 44.537
Longitude: -123.2665
Category: STORMWATER
Permit Type: GEN12C
Permit Active: FALSE
Permit Description: Storm Water: Construction activities - 1 acre or more
Expiration Date: 11/30/2010
EPA Number: ORR10B592
UIC Facility: FALSE
Admin Agent: Salem Office
Last Action Date: 11/05/2009
Permit Writer: Jacobsen, Kathy
Compliance Inspector: Sewell, Kristy
DMR Reviewer: Not reported
Application Number: 974009
Class: N/A
Start Date: 09/12/2007
Region Decode: West Region
Ownership: PRIVATE
Permit Group: NPDES General Permit - Industrial storm water discharges
EPA Class: MINOR
Permit Number: 22924
Facility RID: Not reported
Address 2: Not reported
Program Name: Not reported

GOODNIGHT TOWNHOMES (Continued) **S125308539**

Type Name:	Not reported
Facility Abbr. Name:	Not reported
Comments:	Not reported
Program Identifier:	Not reported
Permit RID:	Not reported
Ref Group Name:	Not reported
Permittee Name:	Not reported
Permit Status:	Not reported

AD149 **WAKE ROBIN & SW 3RD ST** **US BROWNFIELDS** **1026464538**
Target Property **2936, 2940, AND 2960 SW 3RD STREET** **N/A**
CORVALLIS, OR 97333

Site 2 of 2 in cluster AD

Actual: **236 ft.**
Focus Map: **18**

US BROWNFIELDS:

Name:	WAKE ROBIN & SW 3RD ST
Address:	2936, 2940, AND 2960 SW 3RD STREET
Recipient name:	City of Corvallis
Grant type:	Assessment
Property Number:	12511CC00100, 12511CC00200, 12511CC00700, 12511CC00800, 12511CC00900
Parcel size:	8.6799999999999997
Latitude:	44.536663686652403
Longitude:	-123.26682800781801
Highlights:	A Phase I ESA of the Property was completed in January 2019. The Property is agricultural, commercial, and residential in use. Tax lot -100 is undeveloped and tax lot -200 is developed with a wood barn built between 1955 and 1967. Tax lot -700 is the only area of the Property developed with a commercial structure, which was also built between 1955 and 1967. Tax lot -800 is developed with a single-family residence built in 1949, shed, detached garage, and carport with an attached garage. Tax lot -900 is developed with a single-family residence, a duplex, garage, and well house. The residence was built in 1947. Tax lots -100, -200, and -700 of the Property were first used for agriculture. Tax lots -800 and -900 were first developed for residential use. Historically, an additional residence was located on tax lot -100 (from at least 1936 to 1982); those on tax lots -800 and -900 are still present and occupied. The commercial building on tax lot -700 served as a heating and sheet metal shop from 1958 through approximately 2014. At the time of the reconnaissance, the building was occupied primarily by a computer hardware company, although the building also included a carpentry shop along with auto body and interior repair operations. The Phase I ESA identified several RECs and recommended further assessment to evaluate the presence of a heating oil underground storage tank, impacts from adjoining industrial sites, and hazardous building materials. A Phase II ESA was completed in August 2020. A heating oil underground storage tank was identified and was removed to allow for assessment of underlying soils. Petroleum impacts were identified in the underlying soil, and the property owner was informed of the requirements to clean up the release. Asbestos and lead paint were identified in property buildings, and the property owner was informed of the findings to help plan for safe demolition of the buildings during redevelopment. No other contamination requiring further assessment or cleanup was identified.
Start Date:	-
Redev Completition Date:	-
Completed Date:	-

WAKE ROBIN & SW 3RD ST (Continued) **1026464538**

Acres Cleaned Up:	-
Cleanup Funding:	-
Cleanup Funding Source:	-
Assessment Funding:	61827
Assessment Funding Source:	-
Redevelopment Funding:	-
Redev. Funding Source:	-
Redev. Funding Entity Name:	-
Redevelopment Start Date:	-
Assessment Funding Entity:	EPA
Cleanup Funding Entity:	-
Grant Type:	Hazardous & Petroleum
Accomplishment Type:	Phase II Environmental Assessment
Cooperative Agreement Number:	01J53201
Start Date:	6/15/2020
Ownership Entity:	Private
Completion Date:	8/20/2020
Current Owner:	-
Cleanup Required:	Y
Video Available:	-
Photo Available:	-
Institutional Controls Required:	-
IC Category Proprietary Controls:	-
IC Cat. Info. Devices:	-
IC Cat. Gov. Controls:	-
IC Cat. Enforcement Permit Tools:	-
IC in place date:	-
IC in place:	-
State/tribal program date:	-
State/tribal program ID:	-
Contaminant Found:	Not reported
Contaminant Cleanup:	Not reported
Media Affected:	Not reported
Media Cleanup:	Not reported
Num. of cleanup and re-dev. jobs:	-
Past use greenspace acreage:	8.68
Past use residential acreage:	-
Past use commercial acreage:	Not reported
Past use industrial acreage:	-
Future use greenspace acreage:	-
Future use residential acreage:	-
Future use commercial acreage:	-
Future use industrial acreage:	-
Future Use: Multistory	-
Past Use: Multistory	-
Property Description:	-
Below Poverty Number:	728
Below Poverty Percent:	23.68
Meidan Income:	6318
Meidan Income Number:	1255
Meidan Income Percent:	40.829999999999
Vacant Housing Number:	10
Vacant Housing Percent:	0.8299999999999
Unemployed Number:	175
Unemployed Percent:	5.6900000000000

Name: WAKE ROBIN & SW 3RD ST

WAKE ROBIN & SW 3RD ST (Continued) **1026464538**

Address:	2936, 2940, AND 2960 SW 3RD STREET
Recipient name:	City of Corvallis
Grant type:	Assessment
Property Number:	12511CC00100, 12511CC00200, 12511CC00700, 12511CC00800, 12511CC00900
Parcel size:	8.6799999999999997
Latitude:	44.536663686652403
Longitude:	-123.26682800781801
Highlights:	A Phase I ESA of the Property was completed in January 2019. The Property is agricultural, commercial, and residential in use. Tax lot -100 is undeveloped and tax lot -200 is developed with a wood barn built between 1955 and 1967. Tax lot -700 is the only area of the Property developed with a commercial structure, which was also built between 1955 and 1967. Tax lot -800 is developed with a single-family residence built in 1949, shed, detached garage, and carport with an attached garage. Tax lot -900 is developed with a single-family residence, a duplex, garage, and well house. The residence was built in 1947. Tax lots -100, -200, and -700 of the Property were first used for agriculture. Tax lots -800 and -900 were first developed for residential use. Historically, an additional residence was located on tax lot -100 (from at least 1936 to 1982); those on tax lots -800 and -900 are still present and occupied. The commercial building on tax lot -700 served as a heating and sheet metal shop from 1958 through approximately 2014. At the time of the reconnaissance, the building was occupied primarily by a computer hardware company, although the building also included a carpentry shop along with auto body and interior repair operations. The Phase I ESA identified several RECs and recommended further assessment to evaluate the presence of a heating oil underground storage tank, impacts from adjoining industrial sites, and hazardous building materials. A Phase II ESA was completed in August 2020. A heating oil underground storage tank was identified and was removed to allow for assessment of underlying soils. Petroleum impacts were identified in the underlying soil, and the property owner was informed of the requirements to clean up the release. Asbestos and lead paint were identified in property buildings, and the property owner was informed of the findings to help plan for safe demolition of the buildings during redevelopment. No other contamination requiring further assessment or cleanup was identified.
Start Date:	-
Redev Completition Date:	-
Completed Date:	-
Acres Cleaned Up:	-
Cleanup Funding:	-
Cleanup Funding Source:	-
Assessment Funding:	-
Assessment Funding Source:	-
Redevelopment Funding:	-
Redev. Funding Source:	-
Redev. Funding Entity Name:	-
Redevelopment Start Date:	-
Assessment Funding Entity:	-
Cleanup Funding Entity:	-
Grant Type:	Hazardous & Petroleum
Accomplishment Type:	-
Cooperative Agreement Number:	01J53201
Start Date:	-
Ownership Entity:	Private

WAKE ROBIN & SW 3RD ST (Continued) **1026464538**

Completion Date:	-
Current Owner:	-
Cleanup Required:	Y
Video Available:	-
Photo Available:	-
Institutional Controls Required:	-
IC Category Proprietary Controls:	-
IC Cat. Info. Devices:	-
IC Cat. Gov. Controls:	-
IC Cat. Enforcement Permit Tools:	-
IC in place date:	-
IC in place:	-
State/tribal program date:	-
State/tribal program ID:	-
Contaminant Found:	Not reported
Contaminant Cleanup:	Not reported
Media Affected:	Not reported
Media Cleanup:	Not reported
Num. of cleanup and re-dev. jobs:	-
Past use greenspace acreage:	8.68
Past use residential acreage:	-
Past use commercial acreage:	Not reported
Past use industrial acreage:	-
Future use greenspace acreage:	-
Future use residential acreage:	-
Future use commercial acreage:	-
Future use industrial acreage:	-
Future Use: Multistory	-
Past Use: Multistory	-
Property Description:	-
Below Poverty Number:	728
Below Poverty Percent:	23.68
Meidan Income:	6318
Meidan Income Number:	1255
Meidan Income Percent:	40.829999999999
Vacant Housing Number:	10
Vacant Housing Percent:	0.8299999999999
Unemployed Number:	175
Unemployed Percent:	5.6900000000000

Name:	WAKE ROBIN & SW 3RD ST
Address:	2936, 2940, AND 2960 SW 3RD STREET
Recipient name:	City of Corvallis
Grant type:	Assessment
Property Number:	12511CC00100, 12511CC00200, 12511CC00700, 12511CC00800, 12511CC00900
Parcel size:	8.6799999999999997
Latitude:	44.536663686652403
Longitude:	-123.26682800781801
Highlights:	A Phase I ESA of the Property was completed in January 2019. The Property is agricultural, commercial, and residential in use. Tax lot -100 is undeveloped and tax lot -200 is developed with a wood barn built between 1955 and 1967. Tax lot -700 is the only area of the Property developed with a commercial structure, which was also built between 1955 and 1967. Tax lot -800 is developed with a single-family residence built in 1949, shed, detached garage, and carport with an attached garage. Tax lot -900 is developed with a single-family residence, a duplex, garage, and well house. The residence was built

WAKE ROBIN & SW 3RD ST (Continued) **1026464538**

in 1947. Tax lots -100, -200, and -700 of the Property were first used for agriculture. Tax lots -800 and -900 were first developed for residential use. Historically, an additional residence was located on tax lot -100 (from at least 1936 to 1982); those on tax lots -800 and -900 are still present and occupied. The commercial building on tax lot -700 served as a heating and sheet metal shop from 1958 through approximately 2014. At the time of the reconnaissance, the building was occupied primarily by a computer hardware company, although the building also included a carpentry shop along with auto body and interior repair operations. The Phase I ESA identified several RECs and recommended further assessment to evaluate the presence of a heating oil underground storage tank, impacts from adjoining industrial sites, and hazardous building materials. A Phase II ESA was completed in August 2020. A heating oil underground storage tank was identified and was removed to allow for assessment of underlying soils. Petroleum impacts were identified in the underlying soil, and the property owner was informed of the requirements to clean up the release. Asbestos and lead paint were identified in property buildings, and the property owner was informed of the findings to help plan for safe demolition of the buildings during redevelopment. No other contamination requiring further assessment or cleanup was identified.

Start Date:	-
Redev Completition Date:	-
Completed Date:	-
Acres Cleaned Up:	-
Cleanup Funding:	-
Cleanup Funding Source:	-
Assessment Funding:	-
Assessment Funding Source:	-
Redevelopment Funding:	-
Redev. Funding Source:	-
Redev. Funding Entity Name:	-
Redevelopment Start Date:	-
Assessment Funding Entity:	-
Cleanup Funding Entity:	-
Grant Type:	Hazardous & Petroleum
Accomplishment Type:	-
Cooperative Agreement Number:	01J53201
Start Date:	-
Ownership Entity:	Private
Completion Date:	-
Current Owner:	-
Cleanup Required:	Y
Video Available:	-
Photo Available:	-
Institutional Controls Required:	-
IC Category Proprietary Controls:	-
IC Cat. Info. Devices:	-
IC Cat. Gov. Controls:	-
IC Cat. Enforcement Permit Tools:	-
IC in place date:	-
IC in place:	-
State/tribal program date:	-
State/tribal program ID:	-
Contaminant Found:	Not reported
Contaminant Cleanup:	Not reported

WAKE ROBIN & SW 3RD ST (Continued) **1026464538**

Media Affected:	Not reported
Media Cleanup:	Not reported
Num. of cleanup and re-dev. jobs:	-
Past use greenspace acreage:	8.68
Past use residential acreage:	-
Past use commercial acreage:	Not reported
Past use industrial acreage:	-
Future use greenspace acreage:	-
Future use residential acreage:	-
Future use commercial acreage:	-
Future use industrial acreage:	-
Future Use: Multistory	-
Past Use: Multistory	-
Property Description:	-
Below Poverty Number:	728
Below Poverty Percent:	23.68
Meidan Income:	6318
Meidan Income Number:	1255
Meidan Income Percent:	40.829999999999
Vacant Housing Number:	10
Vacant Housing Percent:	0.8299999999999
Unemployed Number:	175
Unemployed Percent:	5.6900000000000

Name:	WAKE ROBIN & SW 3RD ST
Address:	2936, 2940, AND 2960 SW 3RD STREET
Recipient name:	City of Corvallis
Grant type:	Assessment
Property Number:	12511CC00100, 12511CC00200, 12511CC00700, 12511CC00800, 12511CC00900
Parcel size:	8.6799999999999997
Latitude:	44.536663686652403
Longitude:	-123.26682800781801
Highlights:	A Phase I ESA of the Property was completed in January 2019. The Property is agricultural, commercial, and residential in use. Tax lot -100 is undeveloped and tax lot -200 is developed with a wood barn built between 1955 and 1967. Tax lot -700 is the only area of the Property developed with a commercial structure, which was also built between 1955 and 1967. Tax lot -800 is developed with a single-family residence built in 1949, shed, detached garage, and carport with an attached garage. Tax lot -900 is developed with a single-family residence, a duplex, garage, and well house. The residence was built in 1947. Tax lots -100, -200, and -700 of the Property were first used for agriculture. Tax lots -800 and -900 were first developed for residential use. Historically, an additional residence was located on tax lot -100 (from at least 1936 to 1982); those on tax lots -800 and -900 are still present and occupied. The commercial building on tax lot -700 served as a heating and sheet metal shop from 1958 through approximately 2014. At the time of the reconnaissance, the building was occupied primarily by a computer hardware company, although the building also included a carpentry shop along with auto body and interior repair operations. The Phase I ESA identified several RECs and recommended further assessment to evaluate the presence of a heating oil underground storage tank, impacts from adjoining industrial sites, and hazardous building materials. A Phase II ESA was completed in August 2020. A heating oil underground storage tank was identified and was removed to allow for assessment of underlying soils. Petroleum impacts were identified in the underlying soil, and

WAKE ROBIN & SW 3RD ST (Continued) **1026464538**

	the property owner was informed of the requirements to clean up the release. Asbestos and lead paint were identified in property buildings, and the property owner was informed of the findings to help plan for safe demolition of the buildings during redevelopment. No other contamination requiring further assessment or cleanup was identified.
Start Date:	-
Redev Completition Date:	-
Completed Date:	-
Acres Cleaned Up:	-
Cleanup Funding:	-
Cleanup Funding Source:	-
Assessment Funding:	4783
Assessment Funding Source:	-
Redevelopment Funding:	-
Redev. Funding Source:	-
Redev. Funding Entity Name:	-
Redevelopment Start Date:	-
Assessment Funding Entity:	EPA
Cleanup Funding Entity:	-
Grant Type:	Hazardous & Petroleum
Accomplishment Type:	Phase I Environmental Assessment
Cooperative Agreement Number:	01J53201
Start Date:	11/5/2018
Ownership Entity:	Private
Completion Date:	1/21/2019
Current Owner:	-
Cleanup Required:	Y
Video Available:	-
Photo Available:	-
Institutional Controls Required:	-
IC Category Proprietary Controls:	-
IC Cat. Info. Devices:	-
IC Cat. Gov. Controls:	-
IC Cat. Enforcement Permit Tools:	-
IC in place date:	-
IC in place:	-
State/tribal program date:	-
State/tribal program ID:	-
Contaminant Found:	Not reported
Contaminant Cleanup:	Not reported
Media Affected:	Not reported
Media Cleanup:	Not reported
Num. of cleanup and re-dev. jobs:	-
Past use greenspace acreage:	8.68
Past use residential acreage:	-
Past use commercial acreage:	Not reported
Past use industrial acreage:	-
Future use greenspace acreage:	-
Future use residential acreage:	-
Future use commercial acreage:	-
Future use industrial acreage:	-
Future Use: Multistory	-
Past Use: Multistory	-
Property Description:	-
Below Poverty Number:	728
Below Poverty Percent:	23.68

WAKE ROBIN & SW 3RD ST (Continued) **1026464538**

Meidan Income:	6318
Meidan Income Number:	1255
Meidan Income Percent:	40.829999999999
Vacant Housing Number:	10
Vacant Housing Percent:	0.8299999999999
Unemployed Number:	175
Unemployed Percent:	5.6900000000000
Name:	WAKE ROBIN & SW 3RD ST
Address:	2936, 2940, AND 2960 SW 3RD STREET
Recipient name:	City of Corvallis
Grant type:	Assessment
Property Number:	12511CC00100, 12511CC00200, 12511CC00700, 12511CC00800, 12511CC00900
Parcel size:	8.6799999999999997
Latitude:	44.536663686652403
Longitude:	-123.26682800781801
Highlights:	A Phase I ESA of the Property was completed in January 2019. The Property is agricultural, commercial, and residential in use. Tax lot -100 is undeveloped and tax lot -200 is developed with a wood barn built between 1955 and 1967. Tax lot -700 is the only area of the Property developed with a commercial structure, which was also built between 1955 and 1967. Tax lot -800 is developed with a single-family residence built in 1949, shed, detached garage, and carport with an attached garage. Tax lot -900 is developed with a single-family residence, a duplex, garage, and well house. The residence was built in 1947. Tax lots -100, -200, and -700 of the Property were first used for agriculture. Tax lots -800 and -900 were first developed for residential use. Historically, an additional residence was located on tax lot -100 (from at least 1936 to 1982); those on tax lots -800 and -900 are still present and occupied. The commercial building on tax lot -700 served as a heating and sheet metal shop from 1958 through approximately 2014. At the time of the reconnaissance, the building was occupied primarily by a computer hardware company, although the building also included a carpentry shop along with auto body and interior repair operations. The Phase I ESA identified several RECs and recommended further assessment to evaluate the presence of a heating oil underground storage tank, impacts from adjoining industrial sites, and hazardous building materials. A Phase II ESA was completed in August 2020. A heating oil underground storage tank was identified and was removed to allow for assessment of underlying soils. Petroleum impacts were identified in the underlying soil, and the property owner was informed of the requirements to clean up the release. Asbestos and lead paint were identified in property buildings, and the property owner was informed of the findings to help plan for safe demolition of the buildings during redevelopment. No other contamination requiring further assessment or cleanup was identified.
Start Date:	-
Redev Completition Date:	-
Completed Date:	-
Acres Cleaned Up:	-
Cleanup Funding:	-
Cleanup Funding Source:	-
Assessment Funding:	-
Assessment Funding Source:	-
Redevelopment Funding:	-
Redev. Funding Source:	-

WAKE ROBIN & SW 3RD ST (Continued) **1026464538**

Redev. Funding Entity Name:	-
Redevelopment Start Date:	-
Assessment Funding Entity:	-
Cleanup Funding Entity:	-
Grant Type:	Hazardous & Petroleum
Accomplishment Type:	-
Cooperative Agreement Number:	01J53201
Start Date:	-
Ownership Entity:	Private
Completion Date:	-
Current Owner:	-
Cleanup Required:	Y
Video Available:	-
Photo Available:	-
Institutional Controls Required:	-
IC Category Proprietary Controls:	-
IC Cat. Info. Devices:	-
IC Cat. Gov. Controls:	-
IC Cat. Enforcement Permit Tools:	-
IC in place date:	-
IC in place:	-
State/tribal program date:	-
State/tribal program ID:	-
Contaminant Found:	Not reported
Contaminant Cleanup:	Not reported
Media Affected:	Not reported
Media Cleanup:	Not reported
Num. of cleanup and re-dev. jobs:	-
Past use greenspace acreage:	8.68
Past use residential acreage:	-
Past use commercial acreage:	Not reported
Past use industrial acreage:	-
Future use greenspace acreage:	-
Future use residential acreage:	-
Future use commercial acreage:	-
Future use industrial acreage:	-
Future Use: Multistory	-
Past Use: Multistory	-
Property Description:	-
Below Poverty Number:	728
Below Poverty Percent:	23.68
Meidan Income:	6318
Meidan Income Number:	1255
Meidan Income Percent:	40.829999999999
Vacant Housing Number:	10
Vacant Housing Percent:	0.8299999999999
Unemployed Number:	175
Unemployed Percent:	5.6900000000000

Name:	WAKE ROBIN & SW 3RD ST
Address:	2936, 2940, AND 2960 SW 3RD STREET
Recipient name:	City of Corvallis
Grant type:	Assessment
Property Number:	12511CC00100, 12511CC00200, 12511CC00700, 12511CC00800, 12511CC00900
Parcel size:	8.6799999999999997
Latitude:	44.536663686652403
Longitude:	-123.26682800781801

WAKE ROBIN & SW 3RD ST (Continued) **1026464538**

Highlights:	A Phase I ESA of the Property was completed in January 2019. The Property is agricultural, commercial, and residential in use. Tax lot -100 is undeveloped and tax lot -200 is developed with a wood barn built between 1955 and 1967. Tax lot -700 is the only area of the Property developed with a commercial structure, which was also built between 1955 and 1967. Tax lot -800 is developed with a single-family residence built in 1949, shed, detached garage, and carport with an attached garage. Tax lot -900 is developed with a single-family residence, a duplex, garage, and well house. The residence was built in 1947. Tax lots -100, -200, and -700 of the Property were first used for agriculture. Tax lots -800 and -900 were first developed for residential use. Historically, an additional residence was located on tax lot -100 (from at least 1936 to 1982); those on tax lots -800 and -900 are still present and occupied. The commercial building on tax lot -700 served as a heating and sheet metal shop from 1958 through approximately 2014. At the time of the reconnaissance, the building was occupied primarily by a computer hardware company, although the building also included a carpentry shop along with auto body and interior repair operations. The Phase I ESA identified several RECs and recommended further assessment to evaluate the presence of a heating oil underground storage tank, impacts from adjoining industrial sites, and hazardous building materials. A Phase II ESA was completed in August 2020. A heating oil underground storage tank was identified and was removed to allow for assessment of underlying soils. Petroleum impacts were identified in the underlying soil, and the property owner was informed of the requirements to clean up the release. Asbestos and lead paint were identified in property buildings, and the property owner was informed of the findings to help plan for safe demolition of the buildings during redevelopment. No other contamination requiring further assessment or cleanup was identified.
Start Date:	-
Redev Completition Date:	-
Completed Date:	-
Acres Cleaned Up:	-
Cleanup Funding:	-
Cleanup Funding Source:	-
Assessment Funding:	-
Assessment Funding Source:	-
Redevelopment Funding:	-
Redev. Funding Source:	-
Redev. Funding Entity Name:	-
Redevelopment Start Date:	-
Assessment Funding Entity:	-
Cleanup Funding Entity:	-
Grant Type:	Hazardous & Petroleum
Accomplishment Type:	-
Cooperative Agreement Number:	01J53201
Start Date:	-
Ownership Entity:	Private
Completion Date:	-
Current Owner:	-
Cleanup Required:	Y
Video Available:	-
Photo Available:	-
Institutional Controls Required:	-
IC Category Proprietary Controls:	-

WAKE ROBIN & SW 3RD ST (Continued) **1026464538**

IC Cat. Info. Devices:	-
IC Cat. Gov. Controls:	-
IC Cat. Enforcement Permit Tools:	-
IC in place date:	-
IC in place:	-
State/tribal program date:	-
State/tribal program ID:	-
Contaminant Found:	Not reported
Contaminant Cleanup:	Not reported
Media Affected:	Not reported
Media Cleanup:	Not reported
Num. of cleanup and re-dev. jobs:	-
Past use greenspace acreage:	8.68
Past use residential acreage:	-
Past use commercial acreage:	Not reported
Past use industrial acreage:	-
Future use greenspace acreage:	-
Future use residential acreage:	-
Future use commercial acreage:	-
Future use industrial acreage:	-
Future Use: Multistory	-
Past Use: Multistory	-
Property Description:	-
Below Poverty Number:	728
Below Poverty Percent:	23.68
Meidan Income:	6318
Meidan Income Number:	1255
Meidan Income Percent:	40.829999999999
Vacant Housing Number:	10
Vacant Housing Percent:	0.8299999999999
Unemployed Number:	175
Unemployed Percent:	5.6900000000000

Name:	WAKE ROBIN & SW 3RD ST
Address:	2936, 2940, AND 2960 SW 3RD STREET
Recipient name:	City of Corvallis
Grant type:	Assessment
Property Number:	12511CC00100, 12511CC00200, 12511CC00700, 12511CC00800, 12511CC00900
Parcel size:	8.6799999999999997
Latitude:	44.536663686652403
Longitude:	-123.26682800781801
Highlights:	A Phase I ESA of the Property was completed in January 2019. The Property is agricultural, commercial, and residential in use. Tax lot -100 is undeveloped and tax lot -200 is developed with a wood barn built between 1955 and 1967. Tax lot -700 is the only area of the Property developed with a commercial structure, which was also built between 1955 and 1967. Tax lot -800 is developed with a single-family residence built in 1949, shed, detached garage, and carport with an attached garage. Tax lot -900 is developed with a single-family residence, a duplex, garage, and well house. The residence was built in 1947. Tax lots -100, -200, and -700 of the Property were first used for agriculture. Tax lots -800 and -900 were first developed for residential use. Historically, an additional residence was located on tax lot -100 (from at least 1936 to 1982); those on tax lots -800 and -900 are still present and occupied. The commercial building on tax lot -700 served as a heating and sheet metal shop from 1958 through approximately 2014. At the time of the reconnaissance, the building

WAKE ROBIN & SW 3RD ST (Continued) **1026464538**

was occupied primarily by a computer hardware company, although the building also included a carpentry shop along with auto body and interior repair operations. The Phase I ESA identified several RECs and recommended further assessment to evaluate the presence of a heating oil underground storage tank, impacts from adjoining industrial sites, and hazardous building materials. A Phase II ESA was completed in August 2020. A heating oil underground storage tank was identified and was removed to allow for assessment of underlying soils. Petroleum impacts were identified in the underlying soil, and the property owner was informed of the requirements to clean up the release. Asbestos and lead paint were identified in property buildings, and the property owner was informed of the findings to help plan for safe demolition of the buildings during redevelopment. No other contamination requiring further assessment or cleanup was identified.

Start Date:	-
Redev Completition Date:	-
Completed Date:	-
Acres Cleaned Up:	-
Cleanup Funding:	-
Cleanup Funding Source:	-
Assessment Funding:	61827
Assessment Funding Source:	-
Redevelopment Funding:	-
Redev. Funding Source:	-
Redev. Funding Entity Name:	-
Redevelopment Start Date:	-
Assessment Funding Entity:	EPA
Cleanup Funding Entity:	-
Grant Type:	Hazardous & Petroleum
Accomplishment Type:	Phase II Environmental Assessment
Cooperative Agreement Number:	01J53201
Start Date:	6/15/2020
Ownership Entity:	Private
Completion Date:	8/20/2020
Current Owner:	-
Cleanup Required:	Y
Video Available:	-
Photo Available:	-
Institutional Controls Required:	-
IC Category Proprietary Controls:	-
IC Cat. Info. Devices:	-
IC Cat. Gov. Controls:	-
IC Cat. Enforcement Permit Tools:	-
IC in place date:	-
IC in place:	-
State/tribal program date:	-
State/tribal program ID:	-
Contaminant Found:	Not reported
Contaminant Cleanup:	Not reported
Media Affected:	Not reported
Media Cleanup:	Not reported
Num. of cleanup and re-dev. jobs:	-
Past use greenspace acreage:	8.68
Past use residential acreage:	-
Past use commercial acreage:	Not reported
Past use industrial acreage:	-

WAKE ROBIN & SW 3RD ST (Continued) **1026464538**

Future use greenspace acreage:	-
Future use residential acreage:	-
Future use commercial acreage:	-
Future use industrial acreage:	-
Future Use: Multistory	-
Past Use: Multistory	-
Property Description:	-
Below Poverty Number:	728
Below Poverty Percent:	23.68
Meidan Income:	6318
Meidan Income Number:	1255
Meidan Income Percent:	40.829999999999
Vacant Housing Number:	10
Vacant Housing Percent:	0.8299999999999
Unemployed Number:	175
Unemployed Percent:	5.6900000000000

Name:	WAKE ROBIN & SW 3RD ST
Address:	2936, 2940, AND 2960 SW 3RD STREET
Recipient name:	City of Corvallis
Grant type:	Assessment
Property Number:	12511CC00100, 12511CC00200, 12511CC00700, 12511CC00800, 12511CC00900
Parcel size:	8.6799999999999997
Latitude:	44.536663686652403
Longitude:	-123.26682800781801
Highlights:	A Phase I ESA of the Property was completed in January 2019. The Property is agricultural, commercial, and residential in use. Tax lot -100 is undeveloped and tax lot -200 is developed with a wood barn built between 1955 and 1967. Tax lot -700 is the only area of the Property developed with a commercial structure, which was also built between 1955 and 1967. Tax lot -800 is developed with a single-family residence built in 1949, shed, detached garage, and carport with an attached garage. Tax lot -900 is developed with a single-family residence, a duplex, garage, and well house. The residence was built in 1947. Tax lots -100, -200, and -700 of the Property were first used for agriculture. Tax lots -800 and -900 were first developed for residential use. Historically, an additional residence was located on tax lot -100 (from at least 1936 to 1982); those on tax lots -800 and -900 are still present and occupied. The commercial building on tax lot -700 served as a heating and sheet metal shop from 1958 through approximately 2014. At the time of the reconnaissance, the building was occupied primarily by a computer hardware company, although the building also included a carpentry shop along with auto body and interior repair operations. The Phase I ESA identified several RECs and recommended further assessment to evaluate the presence of a heating oil underground storage tank, impacts from adjoining industrial sites, and hazardous building materials. A Phase II ESA was completed in August 2020. A heating oil underground storage tank was identified and was removed to allow for assessment of underlying soils. Petroleum impacts were identified in the underlying soil, and the property owner was informed of the requirements to clean up the release. Asbestos and lead paint were identified in property buildings, and the property owner was informed of the findings to help plan for safe demolition of the buildings during redevelopment. No other contamination requiring further assessment or cleanup was identified.
Start Date:	-

WAKE ROBIN & SW 3RD ST (Continued) **1026464538**

Redev Completition Date:	-
Completed Date:	-
Acres Cleaned Up:	-
Cleanup Funding:	-
Cleanup Funding Source:	-
Assessment Funding:	4783
Assessment Funding Source:	-
Redevelopment Funding:	-
Redev. Funding Source:	-
Redev. Funding Entity Name:	-
Redevelopment Start Date:	-
Assessment Funding Entity:	EPA
Cleanup Funding Entity:	-
Grant Type:	Hazardous & Petroleum
Accomplishment Type:	Phase I Environmental Assessment
Cooperative Agreement Number:	01J53201
Start Date:	11/5/2018
Ownership Entity:	Private
Completion Date:	1/21/2019
Current Owner:	-
Cleanup Required:	Y
Video Available:	-
Photo Available:	-
Institutional Controls Required:	-
IC Category Proprietary Controls:	-
IC Cat. Info. Devices:	-
IC Cat. Gov. Controls:	-
IC Cat. Enforcement Permit Tools:	-
IC in place date:	-
IC in place:	-
State/tribal program date:	-
State/tribal program ID:	-
Contaminant Found:	Not reported
Contaminant Cleanup:	Not reported
Media Affected:	Not reported
Media Cleanup:	Not reported
Num. of cleanup and re-dev. jobs:	-
Past use greenspace acreage:	8.68
Past use residential acreage:	-
Past use commercial acreage:	Not reported
Past use industrial acreage:	-
Future use greenspace acreage:	-
Future use residential acreage:	-
Future use commercial acreage:	-
Future use industrial acreage:	-
Future Use: Multistory	-
Past Use: Multistory	-
Property Description:	-
Below Poverty Number:	728
Below Poverty Percent:	23.68
Meidan Income:	6318
Meidan Income Number:	1255
Meidan Income Percent:	40.829999999999
Vacant Housing Number:	10
Vacant Housing Percent:	0.8299999999999
Unemployed Number:	175
Unemployed Percent:	5.6900000000000

WAKE ROBIN & SW 3RD ST (Continued) **1026464538**

Name:	WAKE ROBIN & SW 3RD ST
Address:	2936, 2940, AND 2960 SW 3RD STREET
Recipient name:	City of Corvallis
Grant type:	Assessment
Property Number:	12511CC00100, 12511CC00200, 12511CC00700, 12511CC00800, 12511CC00900
Parcel size:	8.6799999999999997
Latitude:	44.536663686652403
Longitude:	-123.26682800781801
Highlights:	A Phase I ESA of the Property was completed in January 2019. The Property is agricultural, commercial, and residential in use. Tax lot -100 is undeveloped and tax lot -200 is developed with a wood barn built between 1955 and 1967. Tax lot -700 is the only area of the Property developed with a commercial structure, which was also built between 1955 and 1967. Tax lot -800 is developed with a single-family residence built in 1949, shed, detached garage, and carport with an attached garage. Tax lot -900 is developed with a single-family residence, a duplex, garage, and well house. The residence was built in 1947. Tax lots -100, -200, and -700 of the Property were first used for agriculture. Tax lots -800 and -900 were first developed for residential use. Historically, an additional residence was located on tax lot -100 (from at least 1936 to 1982); those on tax lots -800 and -900 are still present and occupied. The commercial building on tax lot -700 served as a heating and sheet metal shop from 1958 through approximately 2014. At the time of the reconnaissance, the building was occupied primarily by a computer hardware company, although the building also included a carpentry shop along with auto body and interior repair operations. The Phase I ESA identified several RECs and recommended further assessment to evaluate the presence of a heating oil underground storage tank, impacts from adjoining industrial sites, and hazardous building materials. A Phase II ESA was completed in August 2020. A heating oil underground storage tank was identified and was removed to allow for assessment of underlying soils. Petroleum impacts were identified in the underlying soil, and the property owner was informed of the requirements to clean up the release. Asbestos and lead paint were identified in property buildings, and the property owner was informed of the findings to help plan for safe demolition of the buildings during redevelopment. No other contamination requiring further assessment or cleanup was identified.
Start Date:	-
Redev Completition Date:	-
Completed Date:	-
Acres Cleaned Up:	-
Cleanup Funding:	-
Cleanup Funding Source:	-
Assessment Funding:	-
Assessment Funding Source:	-
Redevelopment Funding:	-
Redev. Funding Source:	-
Redev. Funding Entity Name:	-
Redevelopment Start Date:	-
Assessment Funding Entity:	-
Cleanup Funding Entity:	-
Grant Type:	Hazardous & Petroleum
Accomplishment Type:	-
Cooperative Agreement Number:	01J53201
Start Date:	-

WAKE ROBIN & SW 3RD ST (Continued) **1026464538**

Ownership Entity:	Private
Completion Date:	-
Current Owner:	-
Cleanup Required:	Y
Video Available:	-
Photo Available:	-
Institutional Controls Required:	-
IC Category Proprietary Controls:	-
IC Cat. Info. Devices:	-
IC Cat. Gov. Controls:	-
IC Cat. Enforcement Permit Tools:	-
IC in place date:	-
IC in place:	-
State/tribal program date:	-
State/tribal program ID:	-
Contaminant Found:	Not reported
Contaminant Cleanup:	Not reported
Media Affected:	Not reported
Media Cleanup:	Not reported
Num. of cleanup and re-dev. jobs:	-
Past use greenspace acreage:	8.68
Past use residential acreage:	-
Past use commercial acreage:	Not reported
Past use industrial acreage:	-
Future use greenspace acreage:	-
Future use residential acreage:	-
Future use commercial acreage:	-
Future use industrial acreage:	-
Future Use: Multistory	-
Past Use: Multistory	-
Property Description:	-
Below Poverty Number:	728
Below Poverty Percent:	23.68
Meidan Income:	6318
Meidan Income Number:	1255
Meidan Income Percent:	40.829999999999
Vacant Housing Number:	10
Vacant Housing Percent:	0.8299999999999
Unemployed Number:	175
Unemployed Percent:	5.6900000000000

AE150 **OR HAZMAT** **S104550309**
Target Property **3065 SE THIRD ST** **N/A**
CORVALLIS, OR 97331

Site 1 of 3 in cluster AE

Actual: **238 ft.**
Focus Map: **18**

HAZMAT:

Name:	Not reported
Address:	3065 SE THIRD ST
City,State,Zip:	CORVALLIS, OR 97331
Responsble Party:	Not reported
RP Company:	Not reported
RP Address:	Not reported
RP City,St,Zip:	Not reported
Facility ID:	960141
OERS Number:	Not reported
Dept Rsp:	HAZMAT TEAM LINN\\BENTON - 05

(Continued) **S104550309**

Narrative:	Not reported
Property Loss:	Not reported
Amount Released:	Not reported
Service County:	Not reported
Service Name:	Not reported
Incident Type:	Not reported
Civilian Casualty Activity:	Not reported
Chemical Name:	Not reported
Hazmat Area Affected:	Not reported
Hazmat Area Evacuated:	Not reported
Hazmat Container Type:	Not reported
Hazmat Physical State Released:	Not reported
Hazmat Released Into:	Not reported
Hazmat Released Volume Units:	Not reported
Hazmat Released Weight Units:	Not reported
Hazmat Released From:	Not reported
Hazmat Area Affected Measurement:	Not reported
Hazmat No. of People Evacuated:	Not reported
Hazmat No of Buildings Evacuated:	Not reported
Incident Content Loss:	Not reported
Civilian Casualty Patient Disposition:	Not reported
Incident Mixed Use Property:	Not reported
Location Type:	Not reported
Incident Aid Given Or Received:	Not reported
Incident AID Received from FDID:	Not reported
Incident Aided Department FDID:	Not reported
Person Involved Business Name:	Not reported
Person Involved First Name:	Not reported
Person Involved Last Name:	Not reported
Person Involved Type:	Not reported
Person Involved Phone Number:	Not reported
Person Involved Primary Language:	Not reported
Hazmat Evacuated Measurement:	Not reported
Hazmat Story of Release:	Not reported
Remark:	Not reported
Incident District:	HAZMAT TEAM LINN\\BENTON - 05
Date Added:	01/01/1985
Unit:	Not reported
Agency Phone:	Not reported
Osfm Incident Report Number:	960141
Dept. Responding:	HAZMAT TEAM LINN\\BENTON - 05
Person Making Report:	Not reported
Title:	Not reported
Agency:	HAZMAT TEAM LINN\\BENTON - 05
Phone:	Not reported
Date Of Incident:	08/27/1996
Call Time:	12:00:00 AM
In Route:	12:00:00 AM
Arrival:	12:00:00 AM
Depart Scene:	12:00:00 AM
Back In Quarters:	12:00:00 AM
In Service:	12:00:00 AM
Dist Of Incident:	HAZMAT TEAM LINN\\BENTON - 05
Were State Resources Used?:	False
Was Oers Notified?:	False
Oers Number:	Not reported
Team Number:	HM05

(Continued) **S104550309**

Agency Report Number:	Not reported
Unit:	Not reported
Highway:	Not reported
Mile Post:	Not reported
Scene Type:	Not reported
Area Type:	Not reported
Responsible Party(Ies):	Not reported
Company:	Not reported
Respcontact:	Not reported
Address:	Not reported
Resp City:	Not reported
Resp State:	Not reported
Resp ZipCode:	Not reported
Phone:	Not reported
Resp Phone2:	Not reported
Weather:	0
Temperature:	0
Wind Speed:	0
Wind Direction:	Not reported
Were Haz Materials Released?:	False
Operation Performed:	Not reported
Cause:	Unknown
Vehicle And Cargo:	0
Fixed Property:	0
Total Loss:	$0.00
Hazmat Population Density:	Not reported
HazMat Actions Taken - Description:	Not reported
Hazmat Factors Contributing To Release:	Not reported
Hazmat DOT Hazard Classification:	Not reported
Hazmat CAS Number:	Not reported
Hazardous Materials Release:	Not reported
Fire Incident Type:	Not reported
Property Use:	Not reported
Latitude:	Not reported
Longitude:	Not reported
Hazmat Disposition:	Not reported

Chemical:

Chemical Info:	7675
Chemical Id:	35430
Incident Id:	960141
Chemical Name:	UNKNOWN CHEMICAL
UNNA:	Not reported
Amount At Risk:	0
Amount Released:	0
Amount Measured:	0
Biological:	False
Radiological:	False

Chemical Id:	35430
Chemical Name:	UNKNOWN CHEMICAL
Hazardous Ingredient:	UNKNOWN CHEMICAL
Hazardous Class 1:	9.0
Hazardous Class 2:	Not reported
Hazardous Rank:	2
Case Number:	Not reported
UNNA Number:	Not reported
EPA Pest Reg:	Not reported

(Continued) **S104550309**

EHA Chem: Not reported
PSM Chem: Not reported
CAA 112R Chem: Not reported

Narrative:
Narrative Id: 5769
Incident Id: 960141
Incident Narrative: METH LAB TRANSPORTATION
Incident Date: 8/27/1996

R151 **RIDENOUR OIL CO. II** **UST FINDER RELEASE** **1029097670**
WNW **480 SW 4TH ST** **N/A**
< 1/8 **CORVALLIS, OR 97333**
0.012 mi.
61 ft. **Site 2 of 8 in cluster R**

Actual:
233 ft.

Focus Map:
12

UST FINDER RELEASE:

Object ID:	332648
Facility ID:	Not reported
Lust ID:	OR20-93-4122
Name:	RIDENOUR OIL CO. II
Address:	480 SW 4TH ST
City,State,Zip:	CORVALLIS, OR 97333
Address Match Type:	PointAddress
Reported Date:	1993/08/10 15:59:59+00
Status:	No Further Action
Substance:	Not reported
Population within 1500ft:	1231
Domestic Wells within 1500ft:	0
Land Use:	Developed, High Intensity
Within SPA:	Yes
SPA PWS Facility ID:	OR4100003_11797
SPA Water Type:	SW - SurRELEASEe Water
SPA Facility Type:	IN - Intake
SPA HUC12:	170900030609
Within WHPA:	No
WHPA PWS Facility ID:	Not reported
WHPA Water Type:	Not reported
WHPA Facility Type:	Not reported
WHPA HUC12:	Not reported
Within 100yr Floodplain:	No
Tribe:	Not reported
EPA Region:	10
NFA Letter 1:	Not reported
NFA Letter 2:	Not reported
NFA Letter 3:	Not reported
NFA Letter 4:	Not reported
Closed With Residual Contaminate:	Not reported
Coordinate Source:	Geocode
X Coord:	-123.26394
Y Coord:	44.5609000000001
Latitude:	44.5608999999999
Longitude:	-123.26394

R152 **CORVALLIS 76 #25** **UST FINDER** **1028647734**
WNW **480 SW 4TH STREET** **N/A**
< 1/8 **CORVALLIS, OR 97333**
0.012 mi.
61 ft. **Site 3 of 8 in cluster R**

Actual:
233 ft.

Focus Map:
12

UST FINDER:

Object ID:	699096
Facility ID:	OR8177
Name:	CORVALLIS 76 #25
Address:	480 SW 4TH STREET
City,State,Zip:	CORVALLIS, OR 97333
Address Match Type:	PointAddress
Open USTs:	0
Closed USTs:	10
TOS USTs:	0
Population 1500ft:	1225
Private Wells 1500ft:	0
Within 100yr Floodplain:	No
Land Use:	Developed, High Intensity
Within SPA:	Yes
SPA PWS Facility ID:	OR4100003_11797
SPA Water Type:	SW - Surface Water
SPA Facility Type:	IN - Intake
SPA HUC12:	170900030609
Within WHPA:	No
WHPA PWS Facility ID:	Not reported
WHPA Water Type:	Not reported
WHPA Facility Type:	Not reported
WHPA HUC12:	Not reported
Facility Status:	Closed UST(s)
Date of Last Inspection:	Not reported
EPA Region:	10
Tribe:	Not reported
Coordinate Source:	Geocode
X Coord:	-123.263934834
Y Coord:	44.5608950390001
Latitude:	44.5608950388654
Longitude:	-123.263934834468

UST FINDER:

Object ID:	1560362
Facility ID:	OR8177
Tank ID:	OR8177_6
Tank Status:	Closed
Installation Date:	1961/05/05 16:00:01+00
Removal Date:	1989/10/29 15:59:59+00
Tank Capacity:	4000
Substances:	Used Oil
Tank Wall Type:	Not reported

Object ID:	1542124
Facility ID:	OR8177
Tank ID:	OR8177_3-A
Tank Status:	Closed
Installation Date:	1990/09/28 15:59:59+00
Removal Date:	2008/07/17 15:59:59+00
Tank Capacity:	8000
Substances:	Gasoline
Tank Wall Type:	Not reported

CORVALLIS 76 #25 (Continued) **1028647734**

Object ID:	1542125
Facility ID:	OR8177
Tank ID:	OR8177_1-A
Tank Status:	Closed
Installation Date:	1990/09/28 15:59:59+00
Removal Date:	2008/07/17 15:59:59+00
Tank Capacity:	8000
Substances:	Gasoline
Tank Wall Type:	Not reported

Object ID:	1542126
Facility ID:	OR8177
Tank ID:	OR8177_2-A
Tank Status:	Closed
Installation Date:	1990/09/28 15:59:59+00
Removal Date:	2008/07/17 15:59:59+00
Tank Capacity:	8000
Substances:	Gasoline
Tank Wall Type:	Not reported

Object ID:	1542127
Facility ID:	OR8177
Tank ID:	OR8177_4-A
Tank Status:	Closed
Installation Date:	1990/09/28 15:59:59+00
Removal Date:	2008/07/17 15:59:59+00
Tank Capacity:	3000
Substances:	Diesel
Tank Wall Type:	Not reported

Object ID:	1557953
Facility ID:	OR8177
Tank ID:	OR8177_1
Tank Status:	Closed
Installation Date:	1961/05/05 16:00:01+00
Removal Date:	1990/06/25 15:59:59+00
Tank Capacity:	4000
Substances:	Gasoline
Tank Wall Type:	Not reported

Object ID:	1557954
Facility ID:	OR8177
Tank ID:	OR8177_3
Tank Status:	Closed
Installation Date:	1961/05/05 16:00:01+00
Removal Date:	1990/06/25 15:59:59+00
Tank Capacity:	6000
Substances:	Gasoline
Tank Wall Type:	Not reported

Object ID:	1557955
Facility ID:	OR8177
Tank ID:	OR8177_2
Tank Status:	Closed
Installation Date:	1972/05/05 16:00:00+00
Removal Date:	1990/06/25 15:59:59+00
Tank Capacity:	8000

CORVALLIS 76 #25 (Continued) **1028647734**

Substances:	Gasoline
Tank Wall Type:	Not reported
Object ID:	1557956
Facility ID:	OR8177
Tank ID:	OR8177_4
Tank Status:	Closed
Installation Date:	1961/05/05 16:00:01+00
Removal Date:	1990/06/25 15:59:59+00
Tank Capacity:	550
Substances:	Gasoline
Tank Wall Type:	Not reported
Object ID:	1557957
Facility ID:	OR8177
Tank ID:	OR8177_5
Tank Status:	Closed
Installation Date:	1961/05/05 16:00:01+00
Removal Date:	1990/06/25 15:59:59+00
Tank Capacity:	550
Substances:	Diesel
Tank Wall Type:	Not reported

R153 **CAMPUS SHELL 2** **EDR Hist Auto** **1020797678**
WNW **480 SW FOURTH ST** **N/A**
< 1/8 **CORVALLIS, OR 97330**
0.012 mi.
61 ft. **Site 4 of 8 in cluster R**

Actual: EDR Hist Auto
233 ft.

Focus Map:
12

Year:	Name:	Type:
1975	BRUCES SHELL	Gasoline Service Stations
1976	BRUCES SHELL	Gasoline Service Stations
1977	BRUCES SHELL	Gasoline Service Stations
1978	BRUCES SHELL	Gasoline Service Stations
1979	BRUCES SHELL	Gasoline Service Stations
1980	BRUCES SHELL	Gasoline Service Stations
1982	BRUCES SHELL	Gasoline Service Stations
1983	BRUCES SHELL	Gasoline Service Stations
1985	BRUCES SHELL	Gasoline Service Stations
1986	CAMPUS SHELL 2	General Automotive Repair Shops
1986	BRUCES SHELL	Gasoline Service Stations
1987	BRUCES SHELL	Gasoline Service Stations
1987	CAMPUS SHELL 2	General Automotive Repair Shops
1993	MARVS EXXON	Gasoline Service Stations
1994	MARVS EXXON	Gasoline Service Stations
1995	MARVS EXXON	Gasoline Service Stations
1996	MARVS EXXON	Gasoline Service Stations
1997	MARVS EXXON	Gasoline Service Stations
1998	MARVS EXXON	Gasoline Service Stations
2000	CORVALLIS SHELL	Gasoline Service Stations
2008	UNION 76 STATION	Gasoline Service Stations, NEC
2013	HORTONS GERMAN AUTO REPAIR	General Automotive Repair Shops
2014	HORTONS GERMAN AUTO REPAIR	General Automotive Repair Shops

R154
WNW
< 1/8
0.012 mi.
61 ft.

CORVALLIS 76 #25
480 SW 4TH STREET
CORVALLIS, OR 97333

Site 5 of 8 in cluster R

OR LUST **U000434389**
OR UST **N/A**

Actual:
233 ft.

Focus Map:
12

LUST:

Name:	RIDENOUR OIL CO. II
Address:	480 SW 4TH ST
City,State,Zip:	CORVALLIS, OR 97333
Region:	Western Region
Facility ID:	02-90-4149
Cleanup Received Date:	07/16/1990
Cleanup Start Date:	07/10/1990
Cleanup Complete Date:	**01/29/2013**
Decode for Region:	**West Region**

UST:

Name:	CORVALLIS 76 #25
Address:	480 SW 4TH STREET
City:	CORVALLIS
Facility ID:	8177
Facility Telephone:	(503)757-8877
Permittee Name:	Not reported
Number of Permitted Tanks:	Not reported
Active Tanks:	Not reported
Decommissioned Tanks:	12
Number of Tanks:	12

R155
WNW
< 1/8
0.012 mi.
61 ft.

BALL PROPERTIES LLC
516 SW 4TH ST
CORVALLIS, OR 97330

Site 6 of 8 in cluster R

UST FINDER **1028648669**
UST FINDER RELEASE **N/A**

Actual:
234 ft.

Focus Map:
12

UST FINDER:

Object ID:	699893
Facility ID:	OR9191
Name:	BALL PROPERTIES LLC
Address:	516 SW 4TH ST
City,State,Zip:	CORVALLIS, OR 97330
Address Match Type:	PointAddress
Open USTs:	0
Closed USTs:	6
TOS USTs:	0
Population 1500ft:	1225
Private Wells 1500ft:	0
Within 100yr Floodplain:	No
Land Use:	Developed, High Intensity
Within SPA:	Yes
SPA PWS Facility ID:	OR4100003_11797
SPA Water Type:	SW - Surface Water
SPA Facility Type:	IN - Intake
SPA HUC12:	170900030609
Within WHPA:	No
WHPA PWS Facility ID:	Not reported
WHPA Water Type:	Not reported
WHPA Facility Type:	Not reported
WHPA HUC12:	Not reported

BALL PROPERTIES LLC (Continued) **1028648669**

Facility Status:	Closed UST(s)
Date of Last Inspection:	Not reported
EPA Region:	10
Tribe:	Not reported
Coordinate Source:	Geocode
X Coord:	-123.264152243
Y Coord:	44.5604661300001
Latitude:	44.5604661298978
Longitude:	-123.264152243436

UST FINDER:

Object ID:	1560733
Facility ID:	OR9191
Tank ID:	OR9191_5
Tank Status:	Closed
Installation Date:	1968/05/01 16:00:01+00
Removal Date:	1989/09/21 15:59:59+00
Tank Capacity:	1000
Substances:	Diesel
Tank Wall Type:	Not reported

Object ID:	1542816
Facility ID:	OR9191
Tank ID:	OR9191_2
Tank Status:	Closed
Installation Date:	1968/05/01 16:00:01+00
Removal Date:	2004/08/24 15:59:59+00
Tank Capacity:	4000
Substances:	Gasoline
Tank Wall Type:	Not reported

Object ID:	1542817
Facility ID:	OR9191
Tank ID:	OR9191_1
Tank Status:	Closed
Installation Date:	1968/05/01 16:00:01+00
Removal Date:	2004/08/24 15:59:59+00
Tank Capacity:	4000
Substances:	Gasoline
Tank Wall Type:	Not reported

Object ID:	1542818
Facility ID:	OR9191
Tank ID:	OR9191_6
Tank Status:	Closed
Installation Date:	Not reported
Removal Date:	2004/08/24 15:59:59+00
Tank Capacity:	1000
Substances:	Used Oil
Tank Wall Type:	Not reported

Object ID:	1542819
Facility ID:	OR9191
Tank ID:	OR9191_3
Tank Status:	Closed
Installation Date:	1968/05/01 16:00:01+00
Removal Date:	2004/08/24 15:59:59+00
Tank Capacity:	4000

BALL PROPERTIES LLC (Continued) **1028648669**

Substances:	Gasoline
Tank Wall Type:	Not reported
Object ID:	1542820
Facility ID:	OR9191
Tank ID:	OR9191_4
Tank Status:	Closed
Installation Date:	1968/05/01 16:00:01+00
Removal Date:	2004/08/24 15:59:59+00
Tank Capacity:	8000
Substances:	Gasoline
Tank Wall Type:	Not reported

UST FINDER RELEASE:

Object ID:	332646
Facility ID:	Not reported
Lust ID:	OR20-90-4196
Name:	BALL PROPERTIES LLC
Address:	516 SW 4TH ST
City,State,Zip:	CORVALLIS, OR 97330
Address Match Type:	PointAddress
Reported Date:	1990/08/22 15:59:59+00
Status:	No Further Action
Substance:	Not reported
Population within 1500ft:	1229
Domestic Wells within 1500ft:	0
Land Use:	Developed, High Intensity
Within SPA:	Yes
SPA PWS Facility ID:	OR4100003_11797
SPA Water Type:	SW - SurRELEASEe Water
SPA Facility Type:	IN - Intake
SPA HUC12:	170900030609
Within WHPA:	No
WHPA PWS Facility ID:	Not reported
WHPA Water Type:	Not reported
WHPA Facility Type:	Not reported
WHPA HUC12:	Not reported
Within 100yr Floodplain:	No
Tribe:	Not reported
EPA Region:	10
NFA Letter 1:	Not reported
NFA Letter 2:	Not reported
NFA Letter 3:	Not reported
NFA Letter 4:	Not reported
Closed With Residual Contaminate:	Not reported
Coordinate Source:	Geocode
X Coord:	-123.26415
Y Coord:	44.5604700000001
Latitude:	44.56047
Longitude:	-123.26415

R156
WNW
< 1/8
0.012 mi.
61 ft.

TRUAX CORP
516 SW FOURTH
CORVALLIS, OR 97330

Site 7 of 8 in cluster R

EDR Hist Auto | **1020343873** / **N/A**

Actual:
234 ft.

EDR Hist Auto

Focus Map:
12

Year:	Name:	Type:
1978	TOMS MUFFLER CENTERS INC	Automotive Repair Shops, NEC
1986	TRUAX CORP	Gasoline Service Stations
1987	TRUAX CORP	Gasoline Service Stations
1987	SEWELL S TEXACO	Gasoline Service Stations
1988	SEWELL S TEXACO	Gasoline Service Stations
1988	TRUAX CORP	Gasoline Service Stations
1989	SEWELL S TEXACO	Gasoline Service Stations
1989	TRUAX CORP	Gasoline Service Stations
1990	TRUAX CORP	Gasoline Service Stations
1991	TRUAX CORP	Gasoline Service Stations
1992	TRUAX CORP	Gasoline Service Stations
1993	TRUAX CORP	Gasoline Service Stations
1994	TRUAX CORP	Gasoline Service Stations
1995	TRUAX CORPORATION	Gasoline Service Stations
1996	TRUAX CORPORATION	Gasoline Service Stations
1997	TRUAX CORPORATION	Gasoline Service Stations
1998	TRUAX CORPORATION	Gasoline Service Stations
1999	TRUAX CORPORATION	Gasoline Service Stations
2000	TRUAX CORPORATION	Gasoline Service Stations
2006	MOTORWORKS INC	General Automotive Repair Shops
2007	MOTORWORKS INC	General Automotive Repair Shops
2008	MOTORWORKS INC	General Automotive Repair Shops

R157
WNW
< 1/8
0.012 mi.
61 ft.

BALL PROPERTIES LLC
516 SW 4TH ST
CORVALLIS, OR 97330

Site 8 of 8 in cluster R

OR LUST | **U000434401**
OR UST | **N/A**
OR HSIS

Actual:
234 ft.

Focus Map:
12

LUST:

Name:	BALL PROPERTIES LLC
Address:	516 SW 4TH ST
City,State,Zip:	CORVALLIS, OR 97330
Region:	Western Region
Facility ID:	02-04-1729
Cleanup Received Date:	08/25/2004
Cleanup Start Date:	08/25/2004
Cleanup Complete Date:	**06/22/2006**
Decode for Region:	**West Region**

UST:

Name:	BALL PROPERTIES LLC
Address:	516 SW 4TH ST
City:	CORVALLIS
Facility ID:	9191
Facility Telephone:	(541) 775-1990
Permittee Name:	PETER BALL
Number of Permitted Tanks:	Not reported
Active Tanks:	Not reported
Decommissioned Tanks:	6

BALL PROPERTIES LLC (Continued) **U000434401**

Number of Tanks: 6

HSIS:

Name:	CORVALLIS BATTERY
Address:	516 SW 4TH ST
City,State,Zip:	CORVALLIS, OR 97333
Facility ID:	120131
Department Or Division Of Company:	Not reported
Chemical Is Extremely Hazardous Substance (EHS:	N
Contains 112R:	N
Facility Has Written Emergency Plan:	N
NAICS Code 1:	811198
NAICS Desc 1:	ALL OTHER AUTOMOTIVE REPAIR & MAINT
NAICS Code 2:	441310
NAICS Desc 2:	AUTOMOTIVE PARTS & ACCESSORIES STORES
Manager Name:	MARK SCHNEIDER
Business Phone:	5412864028
Mailing Address:	913 BROADWAY ST SW
Mailing City:	ALBANY
Mailing State:	OR
Mailing Zip:	97321
No. of Employees:	3
Day Phone:	5412864028
Placard:	N
Fire Dept Code:	0076
FD:	CORVALLIS FIRE DEPT
Sprinkler System:	N
Emergency Contact:	MARK SCHNEIDER
Emergency Procedure:	Not reported
Business Type:	AUTOMOTIVE SERVICE BATTERY SALES & RECYCLING
Facility Type:	Not reported
Department:	Not reported
Status:	Not reported
Latitude:	Not reported
Longitude:	Not reported
Status TRI:	Not reported
Status RMP:	Not reported
Status PSM:	Not reported
Status CR2K:	Not reported
Status 302:	Not reported
Owner Name:	Not reported
Last Reported ID:	Not reported
Case Number:	Not reported
Chemical Name:	Not reported
EHS Name:	Not reported
Is Pure:	Not reported
Is Mix:	Not reported
Is EHS:	Not reported
Mixture Component:	Not reported
Maximum Daily Amount Code:	Not reported
Maximum Daily Amount Unit:	Not reported
Chemical Added Date:	Not reported
Is Chem PSM:	Not reported
Is Chem 112R:	Not reported
Is Chem 302:	Not reported
Is Pesticide:	Not reported
Is Fertilizer:	Not reported

BALL PROPERTIES LLC (Continued) **U000434401**

Physical State:	Not reported
UNNA Number:	Not reported
NFPA Health:	Not reported
NFPA Flammability:	Not reported
NFPA Reactivity:	Not reported
NFPA Special Notice:	Not reported
Hazards:	Not reported
Number of Days Onsite:	Not reported
Year:	Not reported

Chemical:

Chemical Name:	WASTE LEAD ACID BATTERIES
Physical Description:	SOLID
Case Number:	7664939
Facility Id:	120131
Physical State Of The Substance:	1
Average Amount Possessed During The Year Code:	20
Maximum Amount Possessed During The Year Code:	20
Applicable Unit Of Measure Code:	1
Description Of The Unit Of Measure:	POUNDS
Type Code:	R
Description:	OTHER
Type Code:	Not reported
Temperature Description:	Not reported
Pressure of Code:	1
Pressure Description:	NORMAL PRESSURE
Pressure of Code:	Not reported
Pressure Description:	Not reported
Temperature Description:	NORMAL TEMPERATURE
Temperature of The Hazardous Substance Code:	4
Temperature Description:	Not reported
Temperature of The Hazardous Substance Code:	Not reported
Days Hazardous Substance On Site During Year:	365
Is The Substance Protected A Trade Secret:	False
Description Of The Max Qnty Code:	1,000-4,999
Description Of The Avg Qnty Code:	1,000-4,999
Most Hazardous Ingridient:	SULFURIC ACID
United Nations/north America 4 Digit Class Number:	2794
Hazard Rank:	4
EHS Ingredient:	SULFURIC ACID
Substance Pure:	False
Substance Mix:	True
First Hazardous Class Code For Chemical:	Corrosive Material
Second Hazardous Class Code For Chemical:	Acute Health Hazard
Third Hazardous Class Code For Chemical:	Not reported
Hazard Class 1 Of The Chemical:	8.0
Hazard Class 2 Of The Chemical:	6.3
Hazard Class 3 Of The Chemical:	Not reported

Additional Chemical:

Chemical Is A Toxic 313 Chemical:	N
EPA Pesticide Registration Number:	Not reported
Contains 112R:	Not reported
Contains EHS:	Y
Fertilizer:	Not reported
Pesticide:	Not reported
Contains 313:	Y

BALL PROPERTIES LLC (Continued) **U000434401**

Chemical Name:	LEAD ACID BATTERIES
Physical Description:	SOLID
Case Number:	Not reported
Facility Id:	120131
Physical State Of The Substance:	1
Average Amount Possessed During The Year Code:	20
Maximum Amount Possessed During The Year Code:	20
Applicable Unit Of Measure Code:	1
Description Of The Unit Of Measure:	POUNDS
Type Code:	R
Description:	OTHER
Type Code:	Not reported
Temperature Description:	Not reported
Pressure of Code:	1
Pressure Description:	NORMAL PRESSURE
Pressure of Code:	Not reported
Pressure Description:	Not reported
Temperature Description:	NORMAL TEMPERATURE
Temperature of The Hazardous Substance Code:	4
Temperature Description:	Not reported
Temperature of The Hazardous Substance Code:	Not reported
Days Hazardous Substance On Site During Year:	365
Is The Substance Protected A Trade Secret:	False
Description Of The Max Qnty Code:	1,000-4,999
Description Of The Avg Qnty Code:	1,000-4,999
Most Hazardous Ingridient:	SULFURIC ACID
United Nations/north America 4 Digit Class Number:	2794
Hazard Rank:	4
EHS Ingredient:	SULFURIC ACID
Substance Pure:	False
Substance Mix:	True
First Hazardous Class Code For Chemical:	Acute Health Hazard
Second Hazardous Class Code For Chemical:	Corrosive Material
Third Hazardous Class Code For Chemical:	Chronic Health Hazard
Hazard Class 1 Of The Chemical:	6.3
Hazard Class 2 Of The Chemical:	8.0
Hazard Class 3 Of The Chemical:	6.4

---

158 **HEATING OIL TANK** **OR LUST HOT** **S131542904**
WNW **704 SW 3RD ST** **N/A**
< 1/8 **CORVALLIS, OR 97330**
0.012 mi.
62 ft.

Actual:
230 ft.

Focus Map:
12

LUST HOT:

Log Number:	02-23-0681
Facility ID:	Not reported
Name:	HEATING OIL TANK
Address:	704 SW 3RD ST
City,State,Zip:	CORVALLIS, OR 97330
URL:	http://www.deq.state.or.us/Webdocs/Forms/Output/FPController.ashx?SourceId=02-23-0681&SourceIdType=12

AE159 **B & R WRECKING AND TOWING C** **OR ECSI** **S108658512**
East **3065 SE 3RD ST** **OR AST** **N/A**
< 1/8 **CORVALLIS, OR 97333** **OR VCP**
0.012 mi. **OR SPILLS**
62 ft. **Site 2 of 3 in cluster AE** **OR HSIS**
OR NPDES

Actual:
238 ft.

Focus Map:
18

ECSI:

Name:	B&R WRECKING AND TOWING
Address:	3065 SE 3RD ST.
City,State,Zip:	CORVALLIS, OR 97330
State ID Number:	1991
Brown ID:	0
Study Area:	False
Region ID:	3
Legislatve ID:	831
Investigation:	Suspect
FACA ID:	46751
Further Action:	258
Lat/Long (dms):	44 32 4.90 / -123 15 57.20
County Code:	2.00
Score Value:	Not reported
Cerclis ID:	Not reported
Township Coord.:	12.00
Township Zone:	S
Range Coord:	5.00
Range Zone:	W
Section Coord:	14
Qtr Section:	BA
Tax Lots:	14400,13800,02500,02700,02800
Size:	10.7 acres
NPL:	False
Orphan:	False
Updated By:	CRICHAR
Update Date:	09/08/2020
Created Date:	01/17/1997
Decode For RegionID:	Western Region
Decode For BrownID:	Not reported
Decode For Furtheract:	Medium
Decode For Investstat:	Suspect
Decode For Legislative:	Owner, operator or other party under agreement, order or consent decree under ORS 465.200 or 465.420

Alias Name: Perlenfen, Inc.

Hazardous Release:

Substance ID.:	122012
Haz Release ID:	379875
Qty Released:	Not reported
Date Released:	Not reported
Update Date:	07/26/2001
Update By:	Not reported
Substance Code:	ECD275
Substance Name:	TOTAL PETROLEUM HYDROCARBONS (TPH)
Substance Abbrev.:	Not reported
Substance Category ID:	8540
Substance Category:	Petroleum Related Releases for OSPIRG Report
Category Level:	Not reported
Created By:	Not reported
Created Date:	12/17/2002
Substance Category ID:	8540

B & R WRECKING AND TOWING C (Continued) **S108658512**

Substance Category: Petroleum Related Releases for OSPIRG Report
Category Level: Not reported
Created By: Not reported
Created Date: 12/17/2002
Sampling Result ID: 337617
Feature Id: Not reported
Hazard Release Id: 379875
Medium: 703
Substance Abbrev.: Not reported
Unit Code: 7
Observation: False
Owner Operator: False
Lab Data: True
Sample Depth: Not reported
Start Date: 12/30/1992
End Date: Not reported
Min Concentration: 1134.00
Max Concentration: 10895.00
Sample Comment: 1,134 - 10,895 ppm
Last Update By: mme
Update Date: 07/26/2001
Decode for MediumID: Soil

Narrative:
NARR ID: 5736558
NARR Code: Contamination
Created By: Not reported
Created Date: 12/17/2002
Updated By: GWISTAR
Updated Date: 04/21/2003
Decode for NarcdID: Contamination
NARR Comments: This site came to DEQ's attention when a sheen on stormwater runoff from the site was reported (Spill #WVR 774). The site is an automobile wrecking yard in southern Corvallis. The source of the release was a catch basin under a covered area adjacent to the parts house. To prevent similar releases from occurring in the future, a catch basin and 550-gallon oil/water separator connected to the sanitary sewer were installed in place of the pre-existing catch basin.

NARR ID: 5736559
NARR Code: Data Sources
Created By: Not reported
Created Date: 12/17/2002
Updated By: GWISTAR
Updated Date: 04/21/2003
Decode for NarcdID: Data Sources
NARR Comments: DEQ WVR Spill File 774, B&R Auto Wrecking Parts, 3065 SE Third St., Corvallis Oregon 97330

NARR ID: 5736560
NARR Code: Hazardous Substance/Waste Types
Created By: Not reported
Created Date: 12/17/2002
Updated By: CRICHAR
Updated Date: 09/08/2020
Decode for NarcdID: Hazardous Substance/Waste Types
NARR Comments: Petroleum hydrocarbons: Gasoline, diesel, oil, VOCs, PAHs, Lead,

B & R WRECKING AND TOWING C (Continued) **S108658512**

Chromium

NARR ID: 5736561
NARR Code: Manner of Release
Created By: Not reported
Created Date: 12/17/2002
Updated By: Not reported
Updated Date: 12/17/2002
Decode for NarcdID: Manner of Release
NARR Comments: Catch basin flooded 12/30/92.

NARR ID: 5736562
NARR Code: Health Threats
Created By: Not reported
Created Date: 12/17/2002
Updated By: CRICHAR
Updated Date: 09/08/2020
Decode for NarcdID: Health Threats
NARR Comments: Shallow and deep soil in the vicinity of the dismanteling building is know to be impacted. Groundwater beneath the dismanteling building is also know to be impacted. Site is surrounded by single family residences. Willamette River is located about 0.5 miles to the east/northeast.

NARR ID: 5757641
NARR Code: 1922
Created By: ALEIDEL
Created Date: 08/29/2019
Updated By: CRICHAR
Updated Date: 09/08/2020
Decode for NarcdID: Current Site Summary Statement
NARR Comments: The site was developed as an automotive wrecking yard sometime between 1967 and 1982 and has remained in operation since its construction. In December 1992 during heavy rains a catch basin acting as an oil water separator flooded, releasing collected oil to the surrounding area. Soil and groundwater around the former catch basin have been impacted by the release. The catch basin was removed and a 550 gallon oil water separator was installed and plumbed into the sanitary sewer. Trace levels of petroleum in soil remain beneath the vehicle dismantling building, however significant concentrations of petroleum are seen in the groundwater here. Groundwater impacts do not appear to extend out beyond a roughly 100 foot diameter circular area from the former catch basin. The site is expected to remain a commercial property surrounded by residences all of which are connected to the city water supply. This determination only applies to the historic release from the catch basin that acted as an oil water separator. Due to the nature of wrecking yards there may be other potential sources of contamination that have not yet been investigated. Additional investigation of potential sources of contamination is strongly recommended prior to sale of the property or development of any portion of the property for any use other than a wrecking yard.

Administrative Action:
Action ID: 9511
Region: 0
Complete Date: 06/22/2020
Rank Value: Not reported

B & R WRECKING AND TOWING C (Continued) **S108658512**

Cleanup Flag: False
Created Date: 08/29/2019
Decode for AgencyID: Department of Environmental Quality
Decode for RegionID: Not reported
Category: Remedial Action
Action Code Flag: False
Action: SITE INVESTIGATION
Further Action: 0
Comments: Not reported

Action ID: 9463
Region: Western Region
Complete Date: 02/04/2021
Rank Value: Not reported
Cleanup Flag: False
Created Date: 02/09/2021
Decode for AgencyID: Department of Environmental Quality
Decode for RegionID: Western Region
Category: Remedial Action
Action Code Flag: False
Action: Partial No Further Action
Further Action: Low
Comments: Not reported

Action ID: 9496
Region: Western Region
Complete Date: 02/24/1997
Rank Value: 0
Cleanup Flag: False
Created Date: 12/17/2002
Decode for AgencyID: Department of Environmental Quality
Decode for RegionID: Western Region
Category: Remedial Action
Action Code Flag: False
Action: State Basic Preliminary Assessment recommended (PA)
Further Action: Medium
Comments: Not reported

Action ID: 9425
Region: Western Region
Complete Date: 02/24/1997
Rank Value: 0
Cleanup Flag: False
Created Date: 12/17/2002
Decode for AgencyID: Department of Environmental Quality
Decode for RegionID: Western Region
Category: Remedial Action
Action Code Flag: False
Action: SITE EVALUATION
Further Action: Not reported
Comments: Not reported

Action ID: 9424
Region: Western Region
Complete Date: Not reported
Rank Value: 0
Cleanup Flag: False

B & R WRECKING AND TOWING C (Continued) **S108658512**

Created Date: 12/17/2002
Decode for AgencyID: Department of Environmental Quality
Decode for RegionID: Western Region
Category: Administrative Action
Action Code Flag: False
Action: Site added to database
Further Action: Not reported
Comments: Not reported

Operations:
Operation Id: 133264
Operation Status: Active
Common Name: B&R Wrecking and Towing
Yrs of Operation: Not reported
Comments: Not reported
Updated Date: 07/26/2001
Updated By: mme
Decode for OpstatID: Active

AST:

Facility ID:	35622
Name:	B & R WRECKING AND TOWING C
Address:	3065 SE 3RD ST
City,State,Zip:	CORVALLIS, OR 97333
Substance:	DIESEL
Reporting Quantities:	Not reported
Quantity Units:	Not reported
Physical State:	Not reported
Storage 1:	Above ground tank
Storage 2:	Not reported
Owner-Operator Name:	RICK
Direct Site Phone:	5412079001
Report Class:	Annual
Report Year:	2017
Is Poisonous Gas:	No
Is Poisonous Material:	No
Is Biological Hazard:	No
Is Radioactive Material:	No
Is Explosive:	No
Status:	Not reported
Nature of Business:	WRECKING YARD
NAICS Code:	Not reported
Maximum Daily Amount Code:	11
Maximum Daily Amount Code Range:	500-999
Maximum Daily Amount Units:	gal
Is Solid State:	No
Is Liquid State:	Yes
Is Gaseous State:	No
Is Combustible Dust:	No
Is Fire Hazard:	No
Is Sudden Release of Pressure Hazard:	No
Is Reactive Hazard:	No
Is Immediate Hazard:	No
Is Delayed Hazard:	No
Is Corrosive to Metal:	No
Is Flammable:	Yes
Is Gas Under Pressure:	No

B & R WRECKING AND TOWING C (Continued) **S108658512**

Is Physical HNOC:	No
Is Emission of Gas With Water:	No
Is Organic Peroxide:	No
Is Oxidizer:	No
Is Pyrophoric liquid or solid:	No
Is Pyrophoric Gas:	No
Is Self-Heating:	No
Is Self-Reacting:	No
Is Acute Toxicity:	No
Is Aspiration Hazard:	No
Is Carcinogenicity:	No
Is Germ Cell Mutagenicity:	No
Is Health HNOC:	No
Is Reproductive Toxicity:	No
Is Respiratory or Skin Sensitization:	No
Is Serious Eye Damage or Eye Irritation:	Yes
Is Simple Asphyxiate:	No
Is Skin Corrosion or Irritation:	Yes
Is Specific Target Organ Toxicity:	No

Facility ID:	35622
Name:	B & R WRECKING AND TOWING C
Address:	3065 SE 3RD ST
City,State,Zip:	CORVALLIS, OR 97333
Substance:	OIL
Reporting Quantities:	Not reported
Quantity Units:	Not reported
Physical State:	Not reported
Storage 1:	Above ground tank
Storage 2:	Not reported
Owner-Operator Name:	RICK
Direct Site Phone:	5412079001
Report Class:	Annual
Report Year:	2017
Is Poisonous Gas:	No
Is Poisonous Material:	No
Is Biological Hazard:	No
Is Radioactive Material:	No
Is Explosive:	No
Status:	Not reported
Nature of Business:	WRECKING YARD
NAICS Code:	Not reported
Maximum Daily Amount Code:	11
Maximum Daily Amount Code Range:	500-999
Maximum Daily Amount Units:	gal
Is Solid State:	No
Is Liquid State:	Yes
Is Gaseous State:	No
Is Combustible Dust:	No
Is Fire Hazard:	No
Is Sudden Release of Pressure Hazard:	No
Is Reactive Hazard:	No
Is Immediate Hazard:	No
Is Delayed Hazard:	No
Is Corrosive to Metal:	No
Is Flammable:	Yes
Is Gas Under Pressure:	No

B & R WRECKING AND TOWING C (Continued) **S108658512**

Is Physical HNOC:	No
Is Emission of Gas With Water:	No
Is Organic Peroxide:	No
Is Oxidizer:	No
Is Pyrophoric liquid or solid:	No
Is Pyrophoric Gas:	No
Is Self-Heating:	No
Is Self-Reacting:	No
Is Acute Toxicity:	No
Is Aspiration Hazard:	No
Is Carcinogenicity:	No
Is Germ Cell Mutagenicity:	No
Is Health HNOC:	No
Is Reproductive Toxicity:	No
Is Respiratory or Skin Sensitization:	No
Is Serious Eye Damage or Eye Irritation:	Yes
Is Simple Asphyxiate:	No
Is Skin Corrosion or Irritation:	Yes
Is Specific Target Organ Toxicity:	No

Facility ID:	35622
Name:	B & R WRECKING AND TOWING C
Address:	3065 SE 3RD ST
City,State,Zip:	CORVALLIS, OR 97333
Substance:	DIESEL
Reporting Quantities:	Not reported
Quantity Units:	Not reported
Physical State:	Not reported
Storage 1:	Above ground tank
Storage 2:	Not reported
Owner-Operator Name:	RICK
Direct Site Phone:	5412079001
Report Class:	Annual
Report Year:	2018
Is Poisonous Gas:	No
Is Poisonous Material:	No
Is Biological Hazard:	No
Is Radioactive Material:	No
Is Explosive:	No
Status:	Not reported
Nature of Business:	WRECKING YARD
NAICS Code:	Not reported
Maximum Daily Amount Code:	11
Maximum Daily Amount Code Range:	500-999
Maximum Daily Amount Units:	gal
Is Solid State:	No
Is Liquid State:	Yes
Is Gaseous State:	No
Is Combustible Dust:	No
Is Fire Hazard:	No
Is Sudden Release of Pressure Hazard:	No
Is Reactive Hazard:	No
Is Immediate Hazard:	No
Is Delayed Hazard:	No
Is Corrosive to Metal:	No
Is Flammable:	Yes
Is Gas Under Pressure:	No

B & R WRECKING AND TOWING C (Continued) **S108658512**

Is Physical HNOC:	No
Is Emission of Gas With Water:	No
Is Organic Peroxide:	No
Is Oxidizer:	No
Is Pyrophoric liquid or solid:	No
Is Pyrophoric Gas:	No
Is Self-Heating:	No
Is Self-Reacting:	No
Is Acute Toxicity:	No
Is Aspiration Hazard:	No
Is Carcinogenicity:	No
Is Germ Cell Mutagenicity:	No
Is Health HNOC:	No
Is Reproductive Toxicity:	No
Is Respiratory or Skin Sensitization:	No
Is Serious Eye Damage or Eye Irritation:	Yes
Is Simple Asphyxiate:	No
Is Skin Corrosion or Irritation:	Yes
Is Specific Target Organ Toxicity:	No

Facility ID:	35622
Name:	B & R WRECKING AND TOWING C
Address:	3065 SE 3RD ST
City,State,Zip:	CORVALLIS, OR 97333
Substance:	OIL
Reporting Quantities:	Not reported
Quantity Units:	Not reported
Physical State:	Not reported
Storage 1:	Above ground tank
Storage 2:	Not reported
Owner-Operator Name:	RICK
Direct Site Phone:	5412079001
Report Class:	Annual
Report Year:	2018
Is Poisonous Gas:	No
Is Poisonous Material:	No
Is Biological Hazard:	No
Is Radioactive Material:	No
Is Explosive:	No
Status:	Not reported
Nature of Business:	WRECKING YARD
NAICS Code:	Not reported
Maximum Daily Amount Code:	11
Maximum Daily Amount Code Range:	500-999
Maximum Daily Amount Units:	gal
Is Solid State:	No
Is Liquid State:	Yes
Is Gaseous State:	No
Is Combustible Dust:	No
Is Fire Hazard:	No
Is Sudden Release of Pressure Hazard:	No
Is Reactive Hazard:	No
Is Immediate Hazard:	No
Is Delayed Hazard:	No
Is Corrosive to Metal:	No
Is Flammable:	Yes
Is Gas Under Pressure:	No

B & R WRECKING AND TOWING C (Continued) **S108658512**

Is Physical HNOC:	No
Is Emission of Gas With Water:	No
Is Organic Peroxide:	No
Is Oxidizer:	No
Is Pyrophoric liquid or solid:	No
Is Pyrophoric Gas:	No
Is Self-Heating:	No
Is Self-Reacting:	No
Is Acute Toxicity:	No
Is Aspiration Hazard:	No
Is Carcinogenicity:	No
Is Germ Cell Mutagenicity:	No
Is Health HNOC:	No
Is Reproductive Toxicity:	No
Is Respiratory or Skin Sensitization:	No
Is Serious Eye Damage or Eye Irritation:	Yes
Is Simple Asphyxiate:	No
Is Skin Corrosion or Irritation:	Yes
Is Specific Target Organ Toxicity:	No

Facility ID:	35622
Name:	B & R WRECKING AND TOWING C
Address:	3065 SE 3RD ST
City,State,Zip:	CORVALLIS, OR 97333
Substance:	DIESEL
Reporting Quantities:	Not reported
Quantity Units:	Not reported
Physical State:	Not reported
Storage 1:	Above ground tank
Storage 2:	Not reported
Owner-Operator Name:	RICK
Direct Site Phone:	5412079001
Report Class:	Annual
Report Year:	2019
Is Poisonous Gas:	No
Is Poisonous Material:	No
Is Biological Hazard:	No
Is Radioactive Material:	No
Is Explosive:	No
Status:	Not reported
Nature of Business:	WRECKING YARD
NAICS Code:	Not reported
Maximum Daily Amount Code:	11
Maximum Daily Amount Code Range:	500-999
Maximum Daily Amount Units:	gal
Is Solid State:	No
Is Liquid State:	Yes
Is Gaseous State:	No
Is Combustible Dust:	No
Is Fire Hazard:	No
Is Sudden Release of Pressure Hazard:	No
Is Reactive Hazard:	No
Is Immediate Hazard:	No
Is Delayed Hazard:	No
Is Corrosive to Metal:	No
Is Flammable:	Yes
Is Gas Under Pressure:	No

B & R WRECKING AND TOWING C (Continued) **S108658512**

Is Physical HNOC:	No
Is Emission of Gas With Water:	No
Is Organic Peroxide:	No
Is Oxidizer:	No
Is Pyrophoric liquid or solid:	No
Is Pyrophoric Gas:	No
Is Self-Heating:	No
Is Self-Reacting:	No
Is Acute Toxicity:	No
Is Aspiration Hazard:	No
Is Carcinogenicity:	No
Is Germ Cell Mutagenicity:	No
Is Health HNOC:	No
Is Reproductive Toxicity:	No
Is Respiratory or Skin Sensitization:	No
Is Serious Eye Damage or Eye Irritation:	Yes
Is Simple Asphyxiate:	No
Is Skin Corrosion or Irritation:	Yes
Is Specific Target Organ Toxicity:	No

Facility ID:	35622
Name:	B & R WRECKING AND TOWING C
Address:	3065 SE 3RD ST
City,State,Zip:	CORVALLIS, OR 97333
Substance:	OIL
Reporting Quantities:	Not reported
Quantity Units:	Not reported
Physical State:	Not reported
Storage 1:	Above ground tank
Storage 2:	Not reported
Owner-Operator Name:	RICK
Direct Site Phone:	5412079001
Report Class:	Annual
Report Year:	2019
Is Poisonous Gas:	No
Is Poisonous Material:	No
Is Biological Hazard:	No
Is Radioactive Material:	No
Is Explosive:	No
Status:	Not reported
Nature of Business:	WRECKING YARD
NAICS Code:	Not reported
Maximum Daily Amount Code:	11
Maximum Daily Amount Code Range:	500-999
Maximum Daily Amount Units:	gal
Is Solid State:	No
Is Liquid State:	Yes
Is Gaseous State:	No
Is Combustible Dust:	No
Is Fire Hazard:	No
Is Sudden Release of Pressure Hazard:	No
Is Reactive Hazard:	No
Is Immediate Hazard:	No
Is Delayed Hazard:	No
Is Corrosive to Metal:	No
Is Flammable:	Yes
Is Gas Under Pressure:	No

B & R WRECKING AND TOWING C (Continued) **S108658512**

Is Physical HNOC:	No
Is Emission of Gas With Water:	No
Is Organic Peroxide:	No
Is Oxidizer:	No
Is Pyrophoric liquid or solid:	No
Is Pyrophoric Gas:	No
Is Self-Heating:	No
Is Self-Reacting:	No
Is Acute Toxicity:	No
Is Aspiration Hazard:	No
Is Carcinogenicity:	No
Is Germ Cell Mutagenicity:	No
Is Health HNOC:	No
Is Reproductive Toxicity:	No
Is Respiratory or Skin Sensitization:	No
Is Serious Eye Damage or Eye Irritation:	Yes
Is Simple Asphyxiate:	No
Is Skin Corrosion or Irritation:	Yes
Is Specific Target Organ Toxicity:	No

Facility ID:	35622
Name:	B & R WRECKING AND TOWING C
Address:	3065 SE 3RD ST
City,State,Zip:	CORVALLIS, OR 97333
Substance:	DIESEL
Reporting Quantities:	Not reported
Quantity Units:	Not reported
Physical State:	Not reported
Storage 1:	Above ground tank
Storage 2:	Not reported
Owner-Operator Name:	RICK
Direct Site Phone:	5412079001
Report Class:	Annual
Report Year:	2020
Is Poisonous Gas:	No
Is Poisonous Material:	No
Is Biological Hazard:	No
Is Radioactive Material:	No
Is Explosive:	No
Status:	Not reported
Nature of Business:	WRECKING YARD
NAICS Code:	Not reported
Maximum Daily Amount Code:	11
Maximum Daily Amount Code Range:	500-999
Maximum Daily Amount Units:	gal
Is Solid State:	No
Is Liquid State:	Yes
Is Gaseous State:	No
Is Combustible Dust:	No
Is Fire Hazard:	No
Is Sudden Release of Pressure Hazard:	No
Is Reactive Hazard:	No
Is Immediate Hazard:	No
Is Delayed Hazard:	No
Is Corrosive to Metal:	No
Is Flammable:	Yes
Is Gas Under Pressure:	No

B & R WRECKING AND TOWING C (Continued) **S108658512**

Is Physical HNOC:	No
Is Emission of Gas With Water:	No
Is Organic Peroxide:	No
Is Oxidizer:	No
Is Pyrophoric liquid or solid:	No
Is Pyrophoric Gas:	No
Is Self-Heating:	No
Is Self-Reacting:	No
Is Acute Toxicity:	No
Is Aspiration Hazard:	No
Is Carcinogenicity:	No
Is Germ Cell Mutagenicity:	No
Is Health HNOC:	No
Is Reproductive Toxicity:	No
Is Respiratory or Skin Sensitization:	No
Is Serious Eye Damage or Eye Irritation:	Yes
Is Simple Asphyxiate:	No
Is Skin Corrosion or Irritation:	Yes
Is Specific Target Organ Toxicity:	No

Facility ID:	35622
Name:	B & R WRECKING AND TOWING C
Address:	3065 SE 3RD ST
City,State,Zip:	CORVALLIS, OR 97333
Substance:	OIL
Reporting Quantities:	Not reported
Quantity Units:	Not reported
Physical State:	Not reported
Storage 1:	Above ground tank
Storage 2:	Not reported
Owner-Operator Name:	RICK
Direct Site Phone:	5412079001
Report Class:	Annual
Report Year:	2020
Is Poisonous Gas:	No
Is Poisonous Material:	No
Is Biological Hazard:	No
Is Radioactive Material:	No
Is Explosive:	No
Status:	Not reported
Nature of Business:	WRECKING YARD
NAICS Code:	Not reported
Maximum Daily Amount Code:	11
Maximum Daily Amount Code Range:	500-999
Maximum Daily Amount Units:	gal
Is Solid State:	No
Is Liquid State:	Yes
Is Gaseous State:	No
Is Combustible Dust:	No
Is Fire Hazard:	No
Is Sudden Release of Pressure Hazard:	No
Is Reactive Hazard:	No
Is Immediate Hazard:	No
Is Delayed Hazard:	No
Is Corrosive to Metal:	No
Is Flammable:	Yes
Is Gas Under Pressure:	No

B & R WRECKING AND TOWING C (Continued) **S108658512**

Is Physical HNOC:	No
Is Emission of Gas With Water:	No
Is Organic Peroxide:	No
Is Oxidizer:	No
Is Pyrophoric liquid or solid:	No
Is Pyrophoric Gas:	No
Is Self-Heating:	No
Is Self-Reacting:	No
Is Acute Toxicity:	No
Is Aspiration Hazard:	No
Is Carcinogenicity:	No
Is Germ Cell Mutagenicity:	No
Is Health HNOC:	No
Is Reproductive Toxicity:	No
Is Respiratory or Skin Sensitization:	No
Is Serious Eye Damage or Eye Irritation:	Yes
Is Simple Asphyxiate:	No
Is Skin Corrosion or Irritation:	Yes
Is Specific Target Organ Toxicity:	No

Facility ID:	35622
Name:	B & R WRECKING AND TOWING C
Address:	3065 SE 3RD ST
City,State,Zip:	CORVALLIS, OR 97333
Substance:	DIESEL
Reporting Quantities:	Not reported
Quantity Units:	Not reported
Physical State:	Not reported
Storage 1:	Above ground tank
Storage 2:	Not reported
Owner-Operator Name:	RICK
Direct Site Phone:	5412079001
Report Class:	Annual(Revision)
Report Year:	2017
Is Poisonous Gas:	No
Is Poisonous Material:	No
Is Biological Hazard:	No
Is Radioactive Material:	No
Is Explosive:	No
Status:	Not reported
Nature of Business:	WRECKING YARD
NAICS Code:	Not reported
Maximum Daily Amount Code:	11
Maximum Daily Amount Code Range:	500-999
Maximum Daily Amount Units:	gal
Is Solid State:	No
Is Liquid State:	Yes
Is Gaseous State:	No
Is Combustible Dust:	No
Is Fire Hazard:	No
Is Sudden Release of Pressure Hazard:	No
Is Reactive Hazard:	No
Is Immediate Hazard:	No
Is Delayed Hazard:	No
Is Corrosive to Metal:	No
Is Flammable:	Yes
Is Gas Under Pressure:	No

B & R WRECKING AND TOWING C (Continued) **S108658512**

Is Physical HNOC:	No
Is Emission of Gas With Water:	No
Is Organic Peroxide:	No
Is Oxidizer:	No
Is Pyrophoric liquid or solid:	No
Is Pyrophoric Gas:	No
Is Self-Heating:	No
Is Self-Reacting:	No
Is Acute Toxicity:	No
Is Aspiration Hazard:	No
Is Carcinogenicity:	No
Is Germ Cell Mutagenicity:	No
Is Health HNOC:	No
Is Reproductive Toxicity:	No
Is Respiratory or Skin Sensitization:	No
Is Serious Eye Damage or Eye Irritation:	Yes
Is Simple Asphyxiate:	No
Is Skin Corrosion or Irritation:	Yes
Is Specific Target Organ Toxicity:	No

Facility ID:	35622
Name:	B & R WRECKING AND TOWING C
Address:	3065 SE 3RD ST
City,State,Zip:	CORVALLIS, OR 97333
Substance:	OIL
Reporting Quantities:	Not reported
Quantity Units:	Not reported
Physical State:	Not reported
Storage 1:	Above ground tank
Storage 2:	Not reported
Owner-Operator Name:	RICK
Direct Site Phone:	5412079001
Report Class:	Annual(Revision)
Report Year:	2017
Is Poisonous Gas:	No
Is Poisonous Material:	No
Is Biological Hazard:	No
Is Radioactive Material:	No
Is Explosive:	No
Status:	Not reported
Nature of Business:	WRECKING YARD
NAICS Code:	Not reported
Maximum Daily Amount Code:	11
Maximum Daily Amount Code Range:	500-999
Maximum Daily Amount Units:	gal
Is Solid State:	No
Is Liquid State:	Yes
Is Gaseous State:	No
Is Combustible Dust:	No
Is Fire Hazard:	No
Is Sudden Release of Pressure Hazard:	No
Is Reactive Hazard:	No
Is Immediate Hazard:	No
Is Delayed Hazard:	No
Is Corrosive to Metal:	No
Is Flammable:	Yes
Is Gas Under Pressure:	No

B & R WRECKING AND TOWING C (Continued) **S108658512**

Is Physical HNOC:	No
Is Emission of Gas With Water:	No
Is Organic Peroxide:	No
Is Oxidizer:	No
Is Pyrophoric liquid or solid:	No
Is Pyrophoric Gas:	No
Is Self-Heating:	No
Is Self-Reacting:	No
Is Acute Toxicity:	No
Is Aspiration Hazard:	No
Is Carcinogenicity:	No
Is Germ Cell Mutagenicity:	No
Is Health HNOC:	No
Is Reproductive Toxicity:	No
Is Respiratory or Skin Sensitization:	No
Is Serious Eye Damage or Eye Irritation:	Yes
Is Simple Asphyxiate:	No
Is Skin Corrosion or Irritation:	Yes
Is Specific Target Organ Toxicity:	No

Facility ID:	35622
Name:	B & R WRECKING AND TOWING C
Address:	3065 SE 3RD ST
City,State,Zip:	CORVALLIS, OR 97333
Substance:	DIESEL
Reporting Quantities:	Not reported
Quantity Units:	Not reported
Physical State:	Not reported
Storage 1:	Above ground tank
Storage 2:	Not reported
Owner-Operator Name:	RICK
Direct Site Phone:	5412079001
Report Class:	Update
Report Year:	2019
Is Poisonous Gas:	No
Is Poisonous Material:	No
Is Biological Hazard:	No
Is Radioactive Material:	No
Is Explosive:	No
Status:	Not reported
Nature of Business:	WRECKING YARD
NAICS Code:	Not reported
Maximum Daily Amount Code:	11
Maximum Daily Amount Code Range:	500-999
Maximum Daily Amount Units:	gal
Is Solid State:	No
Is Liquid State:	Yes
Is Gaseous State:	No
Is Combustible Dust:	No
Is Fire Hazard:	No
Is Sudden Release of Pressure Hazard:	No
Is Reactive Hazard:	No
Is Immediate Hazard:	No
Is Delayed Hazard:	No
Is Corrosive to Metal:	No
Is Flammable:	Yes
Is Gas Under Pressure:	No

B & R WRECKING AND TOWING C (Continued) **S108658512**

Is Physical HNOC:	No
Is Emission of Gas With Water:	No
Is Organic Peroxide:	No
Is Oxidizer:	No
Is Pyrophoric liquid or solid:	No
Is Pyrophoric Gas:	No
Is Self-Heating:	No
Is Self-Reacting:	No
Is Acute Toxicity:	No
Is Aspiration Hazard:	No
Is Carcinogenicity:	No
Is Germ Cell Mutagenicity:	No
Is Health HNOC:	No
Is Reproductive Toxicity:	No
Is Respiratory or Skin Sensitization:	No
Is Serious Eye Damage or Eye Irritation:	Yes
Is Simple Asphyxiate:	No
Is Skin Corrosion or Irritation:	Yes
Is Specific Target Organ Toxicity:	No

Click this hyperlink while viewing on your computer to access
6 additional OR AST: record(s) in the EDR Site Report.

VCS:

Name:	B&R WRECKING AND TOWING
Address:	3065 SE 3RD ST.
City,State,Zip:	CORVALLIS, OR 97330
ECS Site ID:	1991
Facility Size:	10.7 acres
Action:	Partial No Further Action
Start Date:	02/04/2021
End Date:	02/04/2021
Program:	VCP
Latitude:	44.5347
Longitude:	-123.2659
Primary Action Flag:	True
Investigation Code:	SUS

OR SPILLS:

Name:	Not reported
Address:	3065 SE 3RD ST.
City,State,Zip:	CORVALLIS, OR 97333
Facility ID:	2016-1595
Incident Status:	Closed
Material:	Oil- Used Oil
Quantity:	500
Unit of Measure:	Gallons
Release Date:	07/05/2016
Description:	Corvallis dispatch reporting a two alarm fire at the B and R Wrecking Yard. Potential for release of various vehicle fluids along with fire suppression water.
Lat/Long:	44.53481 / -123.26620
Source:	Container
Media:	Air, Soil, Pavement, Surface Water
Responsible Company:	B&R Auto Wrecking
Responsible Address:	PO Box 546

B & R WRECKING AND TOWING C (Continued) **S108658512**

Responsible City,St,Zip: Corvallis, OR 97339
Unknown Quantity Released: Not reported
Maximum Potential Quantity: Not reported
Quantity Recovered: Not reported

Name: Not reported
Address: 3065 SE 3RD ST.
City,State,Zip: CORVALLIS, OR 97333
Facility ID: 2016-1595
Incident Status: Closed
Material: Oil - Gasoline
Quantity: Unknown
Unit of Measure: Gallons
Release Date: 07/05/2016
Description: Corvallis dispatch reporting a two alarm fire at the B and R Wrecking Yard. Potential for release of various vehicle fluids along with fire suppression water.
Lat/Long: 44.53481 / -123.26620
Source: Business
Media: Air, Soil, Pavement, Surface Water
Responsible Company: B&R Auto Wrecking
Responsible Address: PO Box 546
Responsible City,St,Zip: Corvallis, OR 97339
Unknown Quantity Released: Not reported
Maximum Potential Quantity: Not reported
Quantity Recovered: Not reported

Name: Not reported
Address: 3065 SE 3RD ST.
City,State,Zip: CORVALLIS, OR 97333
Facility ID: 2016-1595
Incident Status: Closed
Material: Oil - Gasoline
Quantity: Unknown
Unit of Measure: Gallons
Release Date: 07/05/2016
Description: Corvallis dispatch reporting a two alarm fire at the B and R Wrecking Yard. Potential for release of various vehicle fluids along with fire suppression water.
Lat/Long: 44.53481 / -123.26620
Source: Business
Media: Air, Soil, Pavement, Surface Water
Responsible Company: B&R Auto Wrecking
Responsible Address: PO Box 546
Responsible City,St,Zip: Corvallis, OR 97339
Unknown Quantity Released: Not reported
Maximum Potential Quantity: Not reported
Quantity Recovered: Not reported

Name: Not reported
Address: 3065 SE 3RD ST.
City,State,Zip: CORVALLIS, OR 97333
Facility ID: 2016-1595
Incident Status: Closed
Material: Oil- Used Oil
Quantity: 500
Unit of Measure: Gallons

B & R WRECKING AND TOWING C (Continued) **S108658512**

Release Date: 07/05/2016
Description: Corvallis dispatch reporting a two alarm fire at the B and R Wrecking Yard. Potential for release of various vehicle fluids along with fire suppression water.
Lat/Long: 44.53481 / -123.26620
Source: Container
Media: Air, Soil, Pavement, Surface Water
Responsible Company: B&R Auto Wrecking
Responsible Address: PO Box 546
Responsible City,St,Zip: Corvallis, OR 97339
Unknown Quantity Released: Not reported
Maximum Potential Quantity: Not reported
Quantity Recovered: Not reported

HSIS:

Name:	B & R WRECKING AND TOWING C
Address:	3065 SE 3RD ST
City,State,Zip:	CORVALLIS, OR 97333
Facility ID:	35622
Department Or Division Of Company:	Not reported
Chemical Is Extremely Hazardous Substance (EHS:	Not reported
Contains 112R:	Not reported
Facility Has Written Emergency Plan:	Not reported
NAICS Code 1:	Not reported
NAICS Desc 1:	Not reported
NAICS Code 2:	Not reported
NAICS Desc 2:	Not reported
Manager Name:	Not reported
Business Phone:	Not reported
Mailing Address:	Not reported
Mailing City:	Not reported
Mailing State:	Not reported
Mailing Zip:	Not reported
No. of Employees:	Not reported
Day Phone:	Not reported
Placard:	Not reported
Fire Dept Code:	Not reported
FD:	CORVALLIS FD
Sprinkler System:	Not reported
Emergency Contact:	Not reported
Emergency Procedure:	Not reported
Business Type:	Not reported
Facility Type:	Private
Department:	Not reported
Status:	ACTIVE
Latitude:	44.5347
Longitude:	-123.266
Status TRI:	Active
Status RMP:	Active
Status PSM:	Active
Status CR2K:	Inactive
Status 302:	Active
Owner Name:	RICK PERLENFIEN
Last Reported ID:	96425
Case Number:	N/A
Chemical Name:	Not reported
EHS Name:	Not reported

B & R WRECKING AND TOWING C (Continued) **S108658512**

Is Pure:	No
Is Mix:	Yes
Is EHS:	Not reported
Mixture Component:	SODIUM TETRBORATE PENTAHYDRATE
Maximum Daily Amount Code:	11
Maximum Daily Amount Unit:	gal
Chemical Added Date:	05/20/2017
Is Chem PSM:	No
Is Chem 112R:	No
Is Chem 302:	No
Is Pesticide:	No
Is Fertilizer:	No
Physical State:	Liquid
UNNA Number:	3082
NFPA Health:	2
NFPA Flammability:	1
NFPA Reactivity:	0
NFPA Special Notice:	N/A
Hazards:	Health SeriousEye, Health SkinCorrosion
Number of Days Onsite:	365
Year:	2022

Case Number:	N/A
Chemical Name:	Not reported
EHS Name:	Not reported
Is Pure:	No
Is Mix:	Yes
Is EHS:	Not reported
Mixture Component:	ETHYLENE GLYCOL
Maximum Daily Amount Code:	11
Maximum Daily Amount Unit:	gal
Chemical Added Date:	05/20/2017
Is Chem PSM:	No
Is Chem 112R:	No
Is Chem 302:	No
Is Pesticide:	No
Is Fertilizer:	No
Physical State:	Liquid
UNNA Number:	3082
NFPA Health:	2
NFPA Flammability:	1
NFPA Reactivity:	0
NFPA Special Notice:	N/A
Hazards:	Health SeriousEye, Health SkinCorrosion
Number of Days Onsite:	365
Year:	2022

Case Number:	8002059
Chemical Name:	Not reported
EHS Name:	Not reported
Is Pure:	Yes
Is Mix:	No
Is EHS:	Not reported
Mixture Component:	Not reported
Maximum Daily Amount Code:	11
Maximum Daily Amount Unit:	gal
Chemical Added Date:	05/20/2017

B & R WRECKING AND TOWING C (Continued) **S108658512**

Is Chem PSM:	No
Is Chem 112R:	No
Is Chem 302:	No
Is Pesticide:	No
Is Fertilizer:	No
Physical State:	Liquid
UNNA Number:	3295
NFPA Health:	0
NFPA Flammability:	0
NFPA Reactivity:	0
NFPA Special Notice:	N/A
Hazards:	Health SeriousEye, Health SkinCorrosion, Physical Combustive
Number of Days Onsite:	365
Year:	2022
Case Number:	N/A
Chemical Name:	Not reported
EHS Name:	Not reported
Is Pure:	No
Is Mix:	Yes
Is EHS:	Not reported
Mixture Component:	N-HEXANE
Maximum Daily Amount Code:	11
Maximum Daily Amount Unit:	gal
Chemical Added Date:	05/20/2017
Is Chem PSM:	No
Is Chem 112R:	No
Is Chem 302:	No
Is Pesticide:	No
Is Fertilizer:	No
Physical State:	Liquid
UNNA Number:	1202
NFPA Health:	2
NFPA Flammability:	2
NFPA Reactivity:	0
NFPA Special Notice:	N/A
Hazards:	Health SeriousEye, Health SkinCorrosion, Physical Combustive
Number of Days Onsite:	365
Year:	2022
Case Number:	N/A
Chemical Name:	Not reported
EHS Name:	Not reported
Is Pure:	No
Is Mix:	Yes
Is EHS:	Not reported
Mixture Component:	N-HEPTANE
Maximum Daily Amount Code:	11
Maximum Daily Amount Unit:	gal
Chemical Added Date:	05/20/2017
Is Chem PSM:	No
Is Chem 112R:	No
Is Chem 302:	No
Is Pesticide:	No
Is Fertilizer:	No
Physical State:	Liquid
UNNA Number:	1202

B & R WRECKING AND TOWING C (Continued) **S108658512**

NFPA Health:	2
NFPA Flammability:	2
NFPA Reactivity:	0
NFPA Special Notice:	N/A
Hazards:	Health SeriousEye, Health SkinCorrosion, Physical Combustive
Number of Days Onsite:	365
Year:	2022
Case Number:	N/A
Chemical Name:	Not reported
EHS Name:	Not reported
Is Pure:	No
Is Mix:	Yes
Is EHS:	Not reported
Mixture Component:	NAPHTHALENE
Maximum Daily Amount Code:	11
Maximum Daily Amount Unit:	gal
Chemical Added Date:	05/20/2017
Is Chem PSM:	No
Is Chem 112R:	No
Is Chem 302:	No
Is Pesticide:	No
Is Fertilizer:	No
Physical State:	Liquid
UNNA Number:	1202
NFPA Health:	2
NFPA Flammability:	2
NFPA Reactivity:	0
NFPA Special Notice:	N/A
Hazards:	Health SeriousEye, Health SkinCorrosion, Physical Combustive
Number of Days Onsite:	365
Year:	2022
Case Number:	N/A
Chemical Name:	Not reported
EHS Name:	Not reported
Is Pure:	No
Is Mix:	Yes
Is EHS:	Not reported
Mixture Component:	HEXANE
Maximum Daily Amount Code:	11
Maximum Daily Amount Unit:	gal
Chemical Added Date:	05/20/2017
Is Chem PSM:	No
Is Chem 112R:	No
Is Chem 302:	No
Is Pesticide:	No
Is Fertilizer:	No
Physical State:	Liquid
UNNA Number:	1202
NFPA Health:	2
NFPA Flammability:	2
NFPA Reactivity:	0
NFPA Special Notice:	N/A
Hazards:	Health SeriousEye, Health SkinCorrosion, Physical Combustive
Number of Days Onsite:	365
Year:	2022

B & R WRECKING AND TOWING C (Continued) **S108658512**

Case Number:	N/A
Chemical Name:	Not reported
EHS Name:	Not reported
Is Pure:	No
Is Mix:	Yes
Is EHS:	Not reported
Mixture Component:	OCTANE
Maximum Daily Amount Code:	11
Maximum Daily Amount Unit:	gal
Chemical Added Date:	05/20/2017
Is Chem PSM:	No
Is Chem 112R:	No
Is Chem 302:	No
Is Pesticide:	No
Is Fertilizer:	No
Physical State:	Liquid
UNNA Number:	1202
NFPA Health:	2
NFPA Flammability:	2
NFPA Reactivity:	0
NFPA Special Notice:	N/A
Hazards:	Health SeriousEye, Health SkinCorrosion, Physical Combustive
Number of Days Onsite:	365
Year:	2022

Case Number:	N/A
Chemical Name:	Not reported
EHS Name:	Not reported
Is Pure:	No
Is Mix:	Yes
Is EHS:	Not reported
Mixture Component:	N-NONANE
Maximum Daily Amount Code:	11
Maximum Daily Amount Unit:	gal
Chemical Added Date:	05/20/2017
Is Chem PSM:	No
Is Chem 112R:	No
Is Chem 302:	No
Is Pesticide:	No
Is Fertilizer:	No
Physical State:	Liquid
UNNA Number:	1202
NFPA Health:	2
NFPA Flammability:	2
NFPA Reactivity:	0
NFPA Special Notice:	N/A
Hazards:	Health SeriousEye, Health SkinCorrosion, Physical Combustive
Number of Days Onsite:	365
Year:	2022

Case Number:	N/A
Chemical Name:	Not reported
EHS Name:	Not reported
Is Pure:	No
Is Mix:	Yes
Is EHS:	Not reported
Mixture Component:	FUELS DIESEL C9-18 ALKANE

B & R WRECKING AND TOWING C (Continued) **S108658512**

Maximum Daily Amount Code:	11
Maximum Daily Amount Unit:	gal
Chemical Added Date:	05/20/2017
Is Chem PSM:	No
Is Chem 112R:	No
Is Chem 302:	No
Is Pesticide:	No
Is Fertilizer:	No
Physical State:	Liquid
UNNA Number:	1202
NFPA Health:	2
NFPA Flammability:	2
NFPA Reactivity:	0
NFPA Special Notice:	N/A
Hazards:	Health SeriousEye, Health SkinCorrosion, Physical Combustive
Number of Days Onsite:	365
Year:	2022

Case Number:	N/A
Chemical Name:	Not reported
EHS Name:	Not reported
Is Pure:	No
Is Mix:	Yes
Is EHS:	Not reported
Mixture Component:	BIODIESEL FATTY ACID METHYL ESTERS
Maximum Daily Amount Code:	11
Maximum Daily Amount Unit:	gal
Chemical Added Date:	05/20/2017
Is Chem PSM:	No
Is Chem 112R:	No
Is Chem 302:	No
Is Pesticide:	No
Is Fertilizer:	No
Physical State:	Liquid
UNNA Number:	1202
NFPA Health:	2
NFPA Flammability:	2
NFPA Reactivity:	0
NFPA Special Notice:	N/A
Hazards:	Health SeriousEye, Health SkinCorrosion, Physical Combustive
Number of Days Onsite:	365
Year:	2022

Chemical:

Chemical Name:	OIL
Physical Description:	LIQUID
Case Number:	90622585
Facility Id:	035622
Physical State Of The Substance:	2
Average Amount Possessed During The Year Code:	04
Maximum Amount Possessed During The Year Code:	11
Applicable Unit Of Measure Code:	2
Description Of The Unit Of Measure:	GALLONS
Type Code:	E
Description:	PLASTIC OR NON-METALLIC DRUM
Type Code:	Not reported
Temperature Description:	Not reported

B & R WRECKING AND TOWING C (Continued) **S108658512**

Pressure of Code:	1
Pressure Description:	NORMAL PRESSURE
Pressure of Code:	Not reported
Pressure Description:	Not reported
Temperature Description:	NORMAL TEMPERATURE
Temperature of The Hazardous Substance Code:	4
Temperature Description:	Not reported
Temperature of The Hazardous Substance Code:	Not reported
Days Hazardous Substance On Site During Year:	365
Is The Substance Protected A Trade Secret:	False
Description Of The Max Qnty Code:	500-999
Description Of The Avg Qnty Code:	50-199
Most Hazardous Ingridient:	PETROLEUM HYDROCARBON
United Nations/north America 4 Digit Class Number:	1270
Hazard Rank:	2
EHS Ingredient:	Not reported
Substance Pure:	False
Substance Mix:	True
First Hazardous Class Code For Chemical:	Combustible Material
Second Hazardous Class Code For Chemical:	Not reported
Third Hazardous Class Code For Chemical:	Not reported
Hazard Class 1 Of The Chemical:	4.5
Hazard Class 2 Of The Chemical:	Not reported
Hazard Class 3 Of The Chemical:	Not reported

Additional Chemical:

Chemical Is A Toxic 313 Chemical:	N
EPA Pesticide Registration Number:	Not reported
Contains 112R:	N
Contains EHS:	N
Fertilizer:	N
Pesticide:	N
Contains 313:	N

Chemical Name:	ANTIFREEZE
Physical Description:	LIQUID
Case Number:	107211
Facility Id:	035622
Physical State Of The Substance:	2
Average Amount Possessed During The Year Code:	03
Maximum Amount Possessed During The Year Code:	11
Applicable Unit Of Measure Code:	2
Description Of The Unit Of Measure:	GALLONS
Type Code:	E
Description:	PLASTIC OR NON-METALLIC DRUM
Type Code:	Not reported
Temperature Description:	Not reported
Pressure of Code:	1
Pressure Description:	NORMAL PRESSURE
Pressure of Code:	Not reported
Pressure Description:	Not reported
Temperature Description:	NORMAL TEMPERATURE
Temperature of The Hazardous Substance Code:	4
Temperature Description:	Not reported
Temperature of The Hazardous Substance Code:	Not reported
Days Hazardous Substance On Site During Year:	365
Is The Substance Protected A Trade Secret:	False

B & R WRECKING AND TOWING C (Continued) **S108658512**

Description Of The Max Qnty Code:	500-999
Description Of The Avg Qnty Code:	20-49
Most Hazardous Ingridient:	ETHYLENE GLYCOL
United Nations/north America 4 Digit Class Number:	3082
Hazard Rank:	2
EHS Ingredient:	Not reported
Substance Pure:	False
Substance Mix:	True
First Hazardous Class Code For Chemical:	Acute Health Hazard
Second Hazardous Class Code For Chemical:	Not reported
Third Hazardous Class Code For Chemical:	Not reported
Hazard Class 1 Of The Chemical:	6.3
Hazard Class 2 Of The Chemical:	Not reported
Hazard Class 3 Of The Chemical:	Not reported

Additional Chemical:

Chemical Is A Toxic 313 Chemical:	N
EPA Pesticide Registration Number:	Not reported
Contains 112R:	N
Contains EHS:	N
Fertilizer:	N
Pesticide:	N
Contains 313:	Y

Chemical Name:	WASTE LEAD ACID BATTERIES
Physical Description:	SOLID
Case Number:	7664939
Facility Id:	035622
Physical State Of The Substance:	1
Average Amount Possessed During The Year Code:	10
Maximum Amount Possessed During The Year Code:	11
Applicable Unit Of Measure Code:	1
Description Of The Unit Of Measure:	POUNDS
Type Code:	K
Description:	BOX
Type Code:	Not reported
Temperature Description:	Not reported
Pressure of Code:	1
Pressure Description:	NORMAL PRESSURE
Pressure of Code:	Not reported
Pressure Description:	Not reported
Temperature Description:	NORMAL TEMPERATURE
Temperature of The Hazardous Substance Code:	4
Temperature Description:	Not reported
Temperature of The Hazardous Substance Code:	Not reported
Days Hazardous Substance On Site During Year:	365
Is The Substance Protected A Trade Secret:	False
Description Of The Max Qnty Code:	500-999
Description Of The Avg Qnty Code:	200-499
Most Hazardous Ingridient:	SULFURIC ACID
United Nations/north America 4 Digit Class Number:	2794
Hazard Rank:	4
EHS Ingredient:	SULFURIC ACID
Substance Pure:	False
Substance Mix:	True
First Hazardous Class Code For Chemical:	Corrosive Material
Second Hazardous Class Code For Chemical:	Acute Health Hazard

B & R WRECKING AND TOWING C (Continued) **S108658512**

Third Hazardous Class Code For Chemical:	Not reported
Hazard Class 1 Of The Chemical:	8.0
Hazard Class 2 Of The Chemical:	6.3
Hazard Class 3 Of The Chemical:	Not reported

Additional Chemical:

Chemical Is A Toxic 313 Chemical:	N
EPA Pesticide Registration Number:	Not reported
Contains 112R:	Not reported
Contains EHS:	Y
Fertilizer:	Not reported
Pesticide:	Not reported
Contains 313:	Y

Chemical Name:	DIESEL
Physical Description:	LIQUID
Case Number:	68476346
Facility Id:	035622
Physical State Of The Substance:	2
Average Amount Possessed During The Year Code:	10
Maximum Amount Possessed During The Year Code:	11
Applicable Unit Of Measure Code:	2
Description Of The Unit Of Measure:	GALLONS
Type Code:	A
Description:	ABOVEGROUND TANK
Type Code:	Not reported
Temperature Description:	Not reported
Pressure of Code:	1
Pressure Description:	NORMAL PRESSURE
Pressure of Code:	Not reported
Pressure Description:	Not reported
Temperature Description:	NORMAL TEMPERATURE
Temperature of The Hazardous Substance Code:	4
Temperature Description:	Not reported
Temperature of The Hazardous Substance Code:	Not reported
Days Hazardous Substance On Site During Year:	365
Is The Substance Protected A Trade Secret:	False
Description Of The Max Qnty Code:	500-999
Description Of The Avg Qnty Code:	200-499
Most Hazardous Ingridient:	PETROLEUM DISTILLATES
United Nations/north America 4 Digit Class Number:	1202
Hazard Rank:	2
EHS Ingredient:	Not reported
Substance Pure:	False
Substance Mix:	True
First Hazardous Class Code For Chemical:	Flammable and Combustible Liquid
Second Hazardous Class Code For Chemical:	Acute Health Hazard
Third Hazardous Class Code For Chemical:	Chronic Health Hazard
Hazard Class 1 Of The Chemical:	3.0
Hazard Class 2 Of The Chemical:	6.3
Hazard Class 3 Of The Chemical:	6.4

Additional Chemical:

Chemical Is A Toxic 313 Chemical:	N
EPA Pesticide Registration Number:	Not reported
Contains 112R:	N
Contains EHS:	N

B & R WRECKING AND TOWING C (Continued) **S108658512**

Fertilizer:	N
Pesticide:	N
Contains 313:	Y

Click this hyperlink while viewing on your computer to access
21 additional OR HSIS: record(s) in the EDR Site Report.

NPDES:

Name:	B & R AUTO WRECKING
Address:	3065 SE 3RD ST
City,State,Zip:	CORVALLIS, OR 97333
WQ File Nbr:	105579
Legal Name:	Not reported
Region:	Western
Pri SIC:	5015
Latitude:	44.5347
Longitude:	-123.2659
Category:	Not reported
Permit Type:	Not reported
Permit Active:	Not reported
Permit Description:	NPDES Stormwater - GEN12Z: 1200-Z , Stormwater; NPDES specific SIC codes
Expiration Date:	06/30/2026
EPA Number:	ORR603956
UIC Facility:	Not reported
Admin Agent:	Not reported
Last Action Date:	Not reported
Permit Writer:	Not reported
Compliance Inspector:	Not reported
DMR Reviewer:	Not reported
Application Number:	107
Class:	Not reported
Start Date:	03/14/2002
Region Decode:	Not reported
Ownership:	Not reported
Permit Group:	Not reported
EPA Class:	Not reported
Permit Number:	12611
Facility RID:	10789
Address 2:	Not reported
Program Name:	Water Quality
Type Name:	NPDES- Stormwater (Industrial)
Facility Abbr. Name:	Not reported
Comments:	WQSIS FileNumber: 105579
Program Identifier:	CEM_FacilityIdentifier=46751
Permit RID:	7697
Ref Group Name:	Not reported
Permittee Name:	PERLENFIEN, INC.
Permit Status:	Permit Issued

Name:	B & R AUTO WRECKING
Address:	3065 SE 3RD ST
City,State,Zip:	CORVALLIS, OR 97333
WQ File Nbr:	Not reported
Legal Name:	Not reported
Region:	Western

B & R WRECKING AND TOWING C (Continued) **S108658512**

Pri SIC:	5015
Latitude:	44.5347
Longitude:	-123.2659
Category:	Not reported
Permit Type:	Not reported
Permit Active:	Not reported
Permit Description:	Not reported
Expiration Date:	06/30/2026
EPA Number:	ORR603956
UIC Facility:	Not reported
Admin Agent:	Not reported
Last Action Date:	Not reported
Permit Writer:	Not reported
Compliance Inspector:	Not reported
DMR Reviewer:	Not reported
Application Number:	107
Class:	Not reported
Start Date:	03/14/2002
Region Decode:	Not reported
Ownership:	Not reported
Permit Group:	Not reported
EPA Class:	Not reported
Permit Number:	12611
Facility RID:	10789
Address 2:	Not reported
Program Name:	Water Quality
Type Name:	NPDES- Stormwater (Industrial)
Facility Abbr. Name:	Not reported
Comments:	WQSIS FileNumber: 105579
Program Identifier:	CEM_FacilityIdentifier=46751
Permit RID:	7697
Ref Group Name:	Not reported
Permittee Name:	PERLENFIEN, INC.
Permit Status:	Permit Issued

AE160 **B & R AUTO BODY SHOP** **RCRA-VSQG** **1004770534**
East **3065 SE 3RD ST** **FINDS** **ORD987185220**
< 1/8 **CORVALLIS, OR 97333** **ECHO**
0.012 mi. **OR MANIFEST**
62 ft. **Site 3 of 3 in cluster AE**

Actual: **238 ft.**

Focus Map: **18**

RCRA Listings:

Date Form Received by Agency:	20161220
Handler Name:	B & R Auto Body Shop
Handler Address:	3065 SE 3RD ST
Handler City,State,Zip:	CORVALLIS, OR 97333
EPA ID:	ORD987185220
Contact Name:	RICH FRANCE
Contact Address:	PO BOX 640
Contact City,State,Zip:	CORVALLIS, OR 97339
Contact Telephone:	541-757-7268
Contact Fax:	Not reported
Contact Email:	BANDRAUTOBODY@AUTOWRECKING.NET
Contact Title:	Not reported
EPA Region:	10
Land Type:	Private
Federal Waste Generator Description:	Conditionally Exempt Small Quantity Generator
Non-Notifier:	Not reported

B & R AUTO BODY SHOP (Continued) **1004770534**

Biennial Report Cycle:	Not reported
Accessibility:	Not reported
Active Site Indicator:	Handler Activities
State District Owner:	Not reported
State District:	Not reported
Mailing Address:	PO BOX 640
Mailing City,State,Zip:	CORVALLIS, OR 97339
Owner Name:	B & R Auto Body Shop Inc
Owner Type:	Private
Operator Name:	B & R Auto Body Shop Inc.
Operator Type:	Private
Short-Term Generator Activity:	No
Importer Activity:	No
Mixed Waste Generator:	No
Transporter Activity:	No
Transfer Facility Activity:	No
Recycler Activity with Storage:	No
Small Quantity On-Site Burner Exemption:	No
Smelting Melting and Refining Furnace Exemption:	No
Underground Injection Control:	No
Off-Site Waste Receipt:	No
Universal Waste Indicator:	No
Universal Waste Destination Facility:	No
Federal Universal Waste:	No
Active Site State-Reg Handler:	---
Federal Facility Indicator:	Not reported
Hazardous Secondary Material Indicator:	NN
Sub-Part K Indicator:	Not reported
2018 GPRA Permit Baseline:	Not on the Baseline
2018 GPRA Renewals Baseline:	Not on the Baseline
202 GPRA Corrective Action Baseline:	No
Subject to Corrective Action Universe:	No
Non-TSDFs Where RCRA CA has Been Imposed Universe:	No
Corrective Action Priority Ranking:	No NCAPS ranking
Environmental Control Indicator:	No
Institutional Control Indicator:	No
Human Exposure Controls Indicator:	N/A
Groundwater Controls Indicator:	N/A
Significant Non-Complier Universe:	No
Unaddressed Significant Non-Complier Universe:	No
Addressed Significant Non-Complier Universe:	No
Significant Non-Complier With a Compliance Schedule Universe:	No
Financial Assurance Required:	Not reported
Handler Date of Last Change:	20170110
Recognized Trader-Importer:	No
Recognized Trader-Exporter:	No
Importer of Spent Lead Acid Batteries:	No
Exporter of Spent Lead Acid Batteries:	No
Recycler Activity Without Storage:	Not reported
Manifest Broker:	Not reported
Sub-Part P Indicator:	No

Hazardous Waste Summary:

Waste Code:	D001
Waste Description:	Ignitable Waste

B & R AUTO BODY SHOP (Continued) **1004770534**

Waste Code: D035
Waste Description: Methyl Ethyl Ketone

Waste Code: F003
Waste Description: The Following Spent Nonhalogenated Solvents: Xylene, Acetone, Ethyl Acetate, Ethyl Benzene, Ethyl Ether, Methyl Isobutyl Ketone, N-Butyl Alcohol, Cyclohexanone, And Methanol; All Spent Solvent Mixtures/Blends Containing, Before Use, Only The Above Spent Nonhalogenated Solvents; And All Spent Solvent Mixtures/Blends Containing, Before Use, One Or More Of The Above Nonhalogenated Solvents, And A Total Of Ten Percent Or More (By Volume) Of One Or More Of Those Solvents Listed In F001, F002, F004, And F005; And Still Bottoms From The Recovery Of These Spent Solvents And Spent Solvent Mixtures.

Waste Code: F005
Waste Description: The Following Spent Nonhalogenated Solvents: Toluene, Methyl Ethyl Ketone, Carbon Disulfide, Isobutanol, Pyridine, Benzene, 2-Ethoxyethanol, And 2-Nitropropane; All Spent Solvent Mixtures/Blends Containing, Before Use, A Total Of Ten Percent Or More (By Volume) Of One Or More Of The Above Nonhalogenated Solvents Or Those Solvents Listed In F001, F002, Or F004; And Still Bottoms From The Recovery Of These Spent Solvents And Spent Solvent Mixtures.

Handler - Owner Operator:
Owner/Operator Indicator: Owner
Owner/Operator Name: B & R AUTO BODY SHOP INC
Legal Status: Private
Date Became Current: 19960104
Date Ended Current: Not reported
Owner/Operator Address: 3065 SE THIRD ST
Owner/Operator City,State,Zip: CORVALLIS, OR 97333
Owner/Operator Telephone: 541-757-0456
Owner/Operator Telephone Ext: Not reported
Owner/Operator Fax: Not reported
Owner/Operator Email: Not reported

Owner/Operator Indicator: Owner
Owner/Operator Name: B & R AUTO BODY SHOP INC
Legal Status: Private
Date Became Current: 19980505
Date Ended Current: Not reported
Owner/Operator Address: 3065 SE THIRD ST
Owner/Operator City,State,Zip: CORVALLIS, OR 97333
Owner/Operator Telephone: 541-757-0456
Owner/Operator Telephone Ext: Not reported
Owner/Operator Fax: Not reported
Owner/Operator Email: Not reported

Owner/Operator Indicator: Operator
Owner/Operator Name: B & R AUTO BODY SHOP INC.
Legal Status: Private
Date Became Current: 19830419
Date Ended Current: Not reported
Owner/Operator Address: PO BOX 640
Owner/Operator City,State,Zip: CORVALLIS, OR 97339
Owner/Operator Telephone: 541-757-7268

B & R AUTO BODY SHOP (Continued) **1004770534**

Owner/Operator Telephone Ext: Not reported
Owner/Operator Fax: Not reported
Owner/Operator Email: Not reported

Owner/Operator Indicator: Owner
Owner/Operator Name: B & R AUTO BODY SHOP INC
Legal Status: Private
Date Became Current: 19940118
Date Ended Current: Not reported
Owner/Operator Address: 3065 SE THIRD ST
Owner/Operator City,State,Zip: CORVALLIS, OR 97333
Owner/Operator Telephone: 541-757-0456
Owner/Operator Telephone Ext: Not reported
Owner/Operator Fax: Not reported
Owner/Operator Email: Not reported

Owner/Operator Indicator: Operator
Owner/Operator Name: B & R AUTO BODY SHOP INC.
Legal Status: Other
Date Became Current: 19950106
Date Ended Current: Not reported
Owner/Operator Address: PO BOX 640
Owner/Operator City,State,Zip: CORVALLIS, OR 97339
Owner/Operator Telephone: 541-757-7268
Owner/Operator Telephone Ext: Not reported
Owner/Operator Fax: Not reported
Owner/Operator Email: Not reported

Owner/Operator Indicator: Owner
Owner/Operator Name: B & R AUTO BODY SHOP INC
Legal Status: Private
Date Became Current: 20030213
Date Ended Current: Not reported
Owner/Operator Address: 3065 SE THIRD ST
Owner/Operator City,State,Zip: CORVALLIS, OR 97333
Owner/Operator Telephone: 541-757-0456
Owner/Operator Telephone Ext: Not reported
Owner/Operator Fax: Not reported
Owner/Operator Email: Not reported

Owner/Operator Indicator: Operator
Owner/Operator Name: B & R AUTO BODY SHOP INC.
Legal Status: Other
Date Became Current: 20030213
Date Ended Current: Not reported
Owner/Operator Address: PO BOX 640
Owner/Operator City,State,Zip: CORVALLIS, OR 97339
Owner/Operator Telephone: 541-757-7268
Owner/Operator Telephone Ext: Not reported
Owner/Operator Fax: Not reported
Owner/Operator Email: Not reported

Owner/Operator Indicator: Operator
Owner/Operator Name: B & R AUTO BODY SHOP INC.
Legal Status: Other
Date Became Current: Not reported
Date Ended Current: Not reported

B & R AUTO BODY SHOP (Continued) **1004770534**

Owner/Operator Address: PO BOX 640
Owner/Operator City,State,Zip: CORVALLIS, OR 97339
Owner/Operator Telephone: 541-757-7268
Owner/Operator Telephone Ext: Not reported
Owner/Operator Fax: Not reported
Owner/Operator Email: Not reported

Owner/Operator Indicator: Owner
Owner/Operator Name: B & R AUTO BODY SHOP INC
Legal Status: Private
Date Became Current: 19970414
Date Ended Current: Not reported
Owner/Operator Address: 3065 SE THIRD ST
Owner/Operator City,State,Zip: CORVALLIS, OR 97333
Owner/Operator Telephone: 541-757-0456
Owner/Operator Telephone Ext: Not reported
Owner/Operator Fax: Not reported
Owner/Operator Email: Not reported

Owner/Operator Indicator: Owner
Owner/Operator Name: B & R AUTO BODY SHOP INC
Legal Status: Private
Date Became Current: 20020107
Date Ended Current: Not reported
Owner/Operator Address: 3065 SE THIRD ST
Owner/Operator City,State,Zip: CORVALLIS, OR 97333
Owner/Operator Telephone: 541-757-0456
Owner/Operator Telephone Ext: Not reported
Owner/Operator Fax: Not reported
Owner/Operator Email: Not reported

Owner/Operator Indicator: Owner
Owner/Operator Name: B & R AUTO BODY SHOP INC
Legal Status: Private
Date Became Current: 20161219
Date Ended Current: Not reported
Owner/Operator Address: 3065 SE THIRD ST
Owner/Operator City,State,Zip: CORVALLIS, OR 97333
Owner/Operator Telephone: 541-757-0456
Owner/Operator Telephone Ext: Not reported
Owner/Operator Fax: Not reported
Owner/Operator Email: Not reported

Owner/Operator Indicator: Operator
Owner/Operator Name: B & R AUTO BODY SHOP INC.
Legal Status: Private
Date Became Current: 20161219
Date Ended Current: Not reported
Owner/Operator Address: PO BOX 640
Owner/Operator City,State,Zip: CORVALLIS, OR 97339
Owner/Operator Telephone: 541-757-7268
Owner/Operator Telephone Ext: Not reported
Owner/Operator Fax: Not reported
Owner/Operator Email: Not reported

Owner/Operator Indicator: Operator
Owner/Operator Name: B & R AUTO BODY SHOP INC.

B & R AUTO BODY SHOP (Continued) **1004770534**

Legal Status:	Other
Date Became Current:	19940118
Date Ended Current:	Not reported
Owner/Operator Address:	PO BOX 640
Owner/Operator City,State,Zip:	CORVALLIS, OR 97339
Owner/Operator Telephone:	541-757-7268
Owner/Operator Telephone Ext:	Not reported
Owner/Operator Fax:	Not reported
Owner/Operator Email:	Not reported

Owner/Operator Indicator:	Operator
Owner/Operator Name: B & R AUTO BODY SHOP INC.	
Legal Status:	Other
Date Became Current:	20000114
Date Ended Current:	Not reported
Owner/Operator Address:	PO BOX 640
Owner/Operator City,State,Zip:	CORVALLIS, OR 97339
Owner/Operator Telephone:	541-757-7268
Owner/Operator Telephone Ext:	Not reported
Owner/Operator Fax:	Not reported
Owner/Operator Email:	Not reported

Owner/Operator Indicator:	Owner
Owner/Operator Name: B & R AUTO BODY SHOP INC	
Legal Status:	Private
Date Became Current:	20010226
Date Ended Current:	Not reported
Owner/Operator Address:	3065 SE THIRD ST
Owner/Operator City,State,Zip:	CORVALLIS, OR 97333
Owner/Operator Telephone:	541-757-0456
Owner/Operator Telephone Ext:	Not reported
Owner/Operator Fax:	Not reported
Owner/Operator Email:	Not reported

Owner/Operator Indicator:	Operator
Owner/Operator Name: B & R AUTO BODY SHOP INC.	
Legal Status:	Other
Date Became Current:	20010226
Date Ended Current:	Not reported
Owner/Operator Address:	PO BOX 640
Owner/Operator City,State,Zip:	CORVALLIS, OR 97339
Owner/Operator Telephone:	541-757-7268
Owner/Operator Telephone Ext:	Not reported
Owner/Operator Fax:	Not reported
Owner/Operator Email:	Not reported

Owner/Operator Indicator:	Owner
Owner/Operator Name: B & R AUTO BODY SHOP INC	
Legal Status:	Private
Date Became Current:	19901123
Date Ended Current:	Not reported
Owner/Operator Address:	3065 SE THIRD ST
Owner/Operator City,State,Zip:	CORVALLIS, OR 97333
Owner/Operator Telephone:	541-757-0456
Owner/Operator Telephone Ext:	Not reported
Owner/Operator Fax:	Not reported
Owner/Operator Email:	Not reported

B & R AUTO BODY SHOP (Continued) **1004770534**

Owner/Operator Indicator: Owner
Owner/Operator Name: B & R AUTO BODY SHOP INC
Legal Status: Private
Date Became Current: 19920401
Date Ended Current: Not reported
Owner/Operator Address: 3065 SE THIRD ST
Owner/Operator City,State,Zip: CORVALLIS, OR 97333
Owner/Operator Telephone: 541-757-0456
Owner/Operator Telephone Ext: Not reported
Owner/Operator Fax: Not reported
Owner/Operator Email: Not reported

Owner/Operator Indicator: Owner
Owner/Operator Name: B & R AUTO BODY SHOP INC
Legal Status: Private
Date Became Current: 20000114
Date Ended Current: Not reported
Owner/Operator Address: 3065 SE THIRD ST
Owner/Operator City,State,Zip: CORVALLIS, OR 97333
Owner/Operator Telephone: 541-757-0456
Owner/Operator Telephone Ext: Not reported
Owner/Operator Fax: Not reported
Owner/Operator Email: Not reported

Owner/Operator Indicator: Owner
Owner/Operator Name: B & R AUTO BODY SHOP INC
Legal Status: Private
Date Became Current: 20031231
Date Ended Current: Not reported
Owner/Operator Address: 3065 SE THIRD ST
Owner/Operator City,State,Zip: CORVALLIS, OR 97333
Owner/Operator Telephone: 541-757-0456
Owner/Operator Telephone Ext: Not reported
Owner/Operator Fax: Not reported
Owner/Operator Email: Not reported

Owner/Operator Indicator: Operator
Owner/Operator Name: B & R AUTO BODY SHOP INC.
Legal Status: Private
Date Became Current: 20031231
Date Ended Current: Not reported
Owner/Operator Address: PO BOX 640
Owner/Operator City,State,Zip: CORVALLIS, OR 97339
Owner/Operator Telephone: 541-757-7268
Owner/Operator Telephone Ext: Not reported
Owner/Operator Fax: Not reported
Owner/Operator Email: Not reported

Owner/Operator Indicator: Operator
Owner/Operator Name: B & R AUTO BODY SHOP INC.
Legal Status: Private
Date Became Current: 20161220
Date Ended Current: Not reported
Owner/Operator Address: PO BOX 640
Owner/Operator City,State,Zip: CORVALLIS, OR 97339
Owner/Operator Telephone: 541-757-7268
Owner/Operator Telephone Ext: Not reported

B & R AUTO BODY SHOP (Continued) **1004770534**

Owner/Operator Fax: Not reported
Owner/Operator Email: Not reported

Owner/Operator Indicator: Operator
Owner/Operator Name: B & R AUTO BODY SHOP INC.
Legal Status: Other
Date Became Current: 19960104
Date Ended Current: Not reported
Owner/Operator Address: PO BOX 640
Owner/Operator City,State,Zip: CORVALLIS, OR 97339
Owner/Operator Telephone: 541-757-7268
Owner/Operator Telephone Ext: Not reported
Owner/Operator Fax: Not reported
Owner/Operator Email: Not reported

Owner/Operator Indicator: Operator
Owner/Operator Name: B & R AUTO BODY SHOP INC.
Legal Status: Other
Date Became Current: 20020107
Date Ended Current: Not reported
Owner/Operator Address: PO BOX 640
Owner/Operator City,State,Zip: CORVALLIS, OR 97339
Owner/Operator Telephone: 541-757-7268
Owner/Operator Telephone Ext: Not reported
Owner/Operator Fax: Not reported
Owner/Operator Email: Not reported

Owner/Operator Indicator: Owner
Owner/Operator Name: B & R AUTO BODY SHOP INC
Legal Status: Private
Date Became Current: 19930105
Date Ended Current: Not reported
Owner/Operator Address: 3065 SE THIRD ST
Owner/Operator City,State,Zip: CORVALLIS, OR 97333
Owner/Operator Telephone: 541-757-0456
Owner/Operator Telephone Ext: Not reported
Owner/Operator Fax: Not reported
Owner/Operator Email: Not reported

Owner/Operator Indicator: Owner
Owner/Operator Name: B & R AUTO BODY SHOP INC
Legal Status: Private
Date Became Current: 19990122
Date Ended Current: Not reported
Owner/Operator Address: 3065 SE THIRD ST
Owner/Operator City,State,Zip: CORVALLIS, OR 97333
Owner/Operator Telephone: 541-757-0456
Owner/Operator Telephone Ext: Not reported
Owner/Operator Fax: Not reported
Owner/Operator Email: Not reported

Owner/Operator Indicator: Operator
Owner/Operator Name: B & R AUTO BODY SHOP INC.
Legal Status: Other
Date Became Current: 19990122
Date Ended Current: Not reported
Owner/Operator Address: PO BOX 640

B & R AUTO BODY SHOP (Continued) **1004770534**

Owner/Operator City,State,Zip: CORVALLIS, OR 97339
Owner/Operator Telephone: 541-757-7268
Owner/Operator Telephone Ext: Not reported
Owner/Operator Fax: Not reported
Owner/Operator Email: Not reported

Owner/Operator Indicator: Operator
Owner/Operator Name: B & R AUTO BODY SHOP INC.
Legal Status: Private
Date Became Current: 19830419
Date Ended Current: Not reported
Owner/Operator Address: PO BOX 640
Owner/Operator City,State,Zip: CORVALLIS, OR 97339
Owner/Operator Telephone: 541-757-7268
Owner/Operator Telephone Ext: Not reported
Owner/Operator Fax: Not reported
Owner/Operator Email: Not reported

Owner/Operator Indicator: Owner
Owner/Operator Name: B & R AUTO BODY SHOP INC
Legal Status: Private
Date Became Current: 20161220
Date Ended Current: Not reported
Owner/Operator Address: 3065 SE THIRD ST
Owner/Operator City,State,Zip: CORVALLIS, OR 97333
Owner/Operator Telephone: 541-757-0456
Owner/Operator Telephone Ext: Not reported
Owner/Operator Fax: Not reported
Owner/Operator Email: Not reported

Owner/Operator Indicator: Owner
Owner/Operator Name: B & R AUTO BODY SHOP INC
Legal Status: Private
Date Became Current: 19950106
Date Ended Current: Not reported
Owner/Operator Address: 3065 SE THIRD ST
Owner/Operator City,State,Zip: CORVALLIS, OR 97333
Owner/Operator Telephone: 541-757-0456
Owner/Operator Telephone Ext: Not reported
Owner/Operator Fax: Not reported
Owner/Operator Email: Not reported

Owner/Operator Indicator: Operator
Owner/Operator Name: B & R AUTO BODY SHOP INC.
Legal Status: Other
Date Became Current: 19970414
Date Ended Current: Not reported
Owner/Operator Address: PO BOX 640
Owner/Operator City,State,Zip: CORVALLIS, OR 97339
Owner/Operator Telephone: 541-757-7268
Owner/Operator Telephone Ext: Not reported
Owner/Operator Fax: Not reported
Owner/Operator Email: Not reported

Owner/Operator Indicator: Operator
Owner/Operator Name: B & R AUTO BODY SHOP INC.
Legal Status: Other

B & R AUTO BODY SHOP (Continued) **1004770534**

Date Became Current:	19980505
Date Ended Current:	Not reported
Owner/Operator Address:	PO BOX 640
Owner/Operator City,State,Zip:	CORVALLIS, OR 97339
Owner/Operator Telephone:	541-757-7268
Owner/Operator Telephone Ext:	Not reported
Owner/Operator Fax:	Not reported
Owner/Operator Email:	Not reported

Historic Generators:

Receive Date:	19920401
Handler Name: B & R AUTO BODY SHOP	
Federal Waste Generator Description:	Not a generator, verified
State District Owner:	Not reported
Large Quantity Handler of Universal Waste:	No
Recognized Trader Importer:	No
Recognized Trader Exporter:	No
Spent Lead Acid Battery Importer:	No
Spent Lead Acid Battery Exporter:	No
Current Record:	No
Non Storage Recycler Activity:	Not reported
Electronic Manifest Broker:	Not reported

Receive Date:	19930105
Handler Name: B & R AUTO BODY SHOP	
Federal Waste Generator Description:	Not a generator, verified
State District Owner:	Not reported
Large Quantity Handler of Universal Waste:	No
Recognized Trader Importer:	No
Recognized Trader Exporter:	No
Spent Lead Acid Battery Importer:	No
Spent Lead Acid Battery Exporter:	No
Current Record:	No
Non Storage Recycler Activity:	Not reported
Electronic Manifest Broker:	Not reported

Receive Date:	19940118
Handler Name: B & R AUTO BODY SHOP	
Federal Waste Generator Description:	Not a generator, verified
State District Owner:	Not reported
Large Quantity Handler of Universal Waste:	No
Recognized Trader Importer:	No
Recognized Trader Exporter:	No
Spent Lead Acid Battery Importer:	No
Spent Lead Acid Battery Exporter:	No
Current Record:	No
Non Storage Recycler Activity:	Not reported
Electronic Manifest Broker:	Not reported

Receive Date:	19950106
Handler Name: B & R AUTO BODY SHOP	
Federal Waste Generator Description:	Not a generator, verified
State District Owner:	Not reported
Large Quantity Handler of Universal Waste:	No
Recognized Trader Importer:	No
Recognized Trader Exporter:	No
Spent Lead Acid Battery Importer:	No

B & R AUTO BODY SHOP (Continued) **1004770534**

Spent Lead Acid Battery Exporter: No
Current Record: No
Non Storage Recycler Activity: Not reported
Electronic Manifest Broker: Not reported

Receive Date: 19960104
Handler Name: B & R AUTO BODY SHOP
Federal Waste Generator Description: Not a generator, verified
State District Owner: Not reported
Large Quantity Handler of Universal Waste: No
Recognized Trader Importer: No
Recognized Trader Exporter: No
Spent Lead Acid Battery Importer: No
Spent Lead Acid Battery Exporter: No
Current Record: No
Non Storage Recycler Activity: Not reported
Electronic Manifest Broker: Not reported

Receive Date: 19970414
Handler Name: B & R AUTO BODY SHOP
Federal Waste Generator Description: Not a generator, verified
State District Owner: Not reported
Large Quantity Handler of Universal Waste: No
Recognized Trader Importer: No
Recognized Trader Exporter: No
Spent Lead Acid Battery Importer: No
Spent Lead Acid Battery Exporter: No
Current Record: No
Non Storage Recycler Activity: Not reported
Electronic Manifest Broker: Not reported

Receive Date: 19980505
Handler Name: B & R AUTO BODY SHOP
Federal Waste Generator Description: Not a generator, verified
State District Owner: Not reported
Large Quantity Handler of Universal Waste: No
Recognized Trader Importer: No
Recognized Trader Exporter: No
Spent Lead Acid Battery Importer: No
Spent Lead Acid Battery Exporter: No
Current Record: No
Non Storage Recycler Activity: Not reported
Electronic Manifest Broker: Not reported

Receive Date: 19990122
Handler Name: B & R AUTO BODY SHOP
Federal Waste Generator Description: Not a generator, verified
State District Owner: Not reported
Large Quantity Handler of Universal Waste: No
Recognized Trader Importer: No
Recognized Trader Exporter: No
Spent Lead Acid Battery Importer: No
Spent Lead Acid Battery Exporter: No
Current Record: No
Non Storage Recycler Activity: Not reported
Electronic Manifest Broker: Not reported

B & R AUTO BODY SHOP (Continued) **1004770534**

Receive Date:	20000114
Handler Name: B & R AUTO BODY SHOP	
Federal Waste Generator Description:	Not a generator, verified
State District Owner:	Not reported
Large Quantity Handler of Universal Waste:	No
Recognized Trader Importer:	No
Recognized Trader Exporter:	No
Spent Lead Acid Battery Importer:	No
Spent Lead Acid Battery Exporter:	No
Current Record:	No
Non Storage Recycler Activity:	Not reported
Electronic Manifest Broker:	Not reported

Receive Date:	20010226
Handler Name: B & R AUTO BODY SHOP	
Federal Waste Generator Description:	Not a generator, verified
State District Owner:	Not reported
Large Quantity Handler of Universal Waste:	No
Recognized Trader Importer:	No
Recognized Trader Exporter:	No
Spent Lead Acid Battery Importer:	No
Spent Lead Acid Battery Exporter:	No
Current Record:	No
Non Storage Recycler Activity:	Not reported
Electronic Manifest Broker:	Not reported

Receive Date:	20020107
Handler Name: B & R AUTO BODY SHOP	
Federal Waste Generator Description:	Not a generator, verified
State District Owner:	Not reported
Large Quantity Handler of Universal Waste:	No
Recognized Trader Importer:	No
Recognized Trader Exporter:	No
Spent Lead Acid Battery Importer:	No
Spent Lead Acid Battery Exporter:	No
Current Record:	No
Non Storage Recycler Activity:	Not reported
Electronic Manifest Broker:	Not reported

Receive Date:	20030213
Handler Name: B & R AUTO BODY SHOP	
Federal Waste Generator Description:	Not a generator, verified
State District Owner:	Not reported
Large Quantity Handler of Universal Waste:	No
Recognized Trader Importer:	No
Recognized Trader Exporter:	No
Spent Lead Acid Battery Importer:	No
Spent Lead Acid Battery Exporter:	No
Current Record:	No
Non Storage Recycler Activity:	Not reported
Electronic Manifest Broker:	Not reported

Receive Date:	20031231
Handler Name: B & R AUTO BODY SHOP	
Federal Waste Generator Description:	Not a generator, verified
State District Owner:	Not reported
Large Quantity Handler of Universal Waste:	No

B & R AUTO BODY SHOP (Continued) **1004770534**

Recognized Trader Importer: No
Recognized Trader Exporter: No
Spent Lead Acid Battery Importer: No
Spent Lead Acid Battery Exporter: No
Current Record: No
Non Storage Recycler Activity: Not reported
Electronic Manifest Broker: Not reported

Receive Date: 20041231
Handler Name: B & R AUTO BODY SHOP
Federal Waste Generator Description: Not a generator, verified
State District Owner: Not reported
Large Quantity Handler of Universal Waste: No
Recognized Trader Importer: No
Recognized Trader Exporter: No
Spent Lead Acid Battery Importer: No
Spent Lead Acid Battery Exporter: No
Current Record: No
Non Storage Recycler Activity: Not reported
Electronic Manifest Broker: Not reported

Receive Date: 20161219
Handler Name: B & R AUTO BODY SHOP
Federal Waste Generator Description: Conditionally Exempt Small Quantity Generator
State District Owner: Not reported
Large Quantity Handler of Universal Waste: No
Recognized Trader Importer: No
Recognized Trader Exporter: No
Spent Lead Acid Battery Importer: No
Spent Lead Acid Battery Exporter: No
Current Record: No
Non Storage Recycler Activity: Not reported
Electronic Manifest Broker: Not reported

Receive Date: 20161220
Handler Name: B & R AUTO BODY SHOP
Federal Waste Generator Description: Conditionally Exempt Small Quantity Generator
State District Owner: Not reported
Large Quantity Handler of Universal Waste: No
Recognized Trader Importer: No
Recognized Trader Exporter: No
Spent Lead Acid Battery Importer: No
Spent Lead Acid Battery Exporter: No
Current Record: Yes
Non Storage Recycler Activity: Not reported
Electronic Manifest Broker: Not reported

List of NAICS Codes and Descriptions:
NAICS Code: 42312
NAICS Description: MOTOR VEHICLE SUPPLIES AND NEW PARTS MERCHANT WHOLESALERS

NAICS Code: 423120
NAICS Description: MOTOR VEHICLE SUPPLIES AND NEW PARTS MERCHANT WHOLESALERS

Has the Facility Received Notices of Violations:
Found Violation: Yes

B & R AUTO BODY SHOP (Continued) **1004770534**

Agency Which Determined Violation:	State
Violation Short Description:	Generators - General
Date Violation was Determined:	20000620
Actual Return to Compliance Date:	20000731
Return to Compliance Qualifier:	Observed
Violation Responsible Agency:	State
Scheduled Compliance Date:	20000821
Enforcement Identifier:	000
Date of Enforcement Action:	20000712
Enforcement Responsible Agency:	State
Enforcement Docket Number:	Not reported
Enforcement Attorney:	R0
Corrective Action Component:	No
Appeal Initiated Date:	Not reported
Appeal Resolution Date:	Not reported
Disposition Status Date:	Not reported
Disposition Status:	Not reported
Disposition Status Description:	Not reported
Consent/Final Order Sequence Number:	Not reported
Consent/Final Order Respondent Name:	Not reported
Consent/Final Order Lead Agency:	Not reported
Enforcement Type:	NOTICE OF NONCOMPLIANCE
Enforcement Responsible Person:	R0CAH
Enforcement Responsible Sub-Organization:	WR
SEP Sequence Number:	Not reported
SEP Expenditure Amount:	Not reported
SEP Scheduled Completion Date:	Not reported
SEP Actual Date:	Not reported
SEP Defaulted Date:	Not reported
SEP Type:	Not reported
SEP Type Description:	Not reported
Proposed Amount:	Not reported
Final Monetary Amount:	Not reported
Paid Amount:	Not reported
Final Count:	Not reported
Final Amount:	Not reported

Found Violation:	No
Agency Which Determined Violation:	Not reported
Violation Short Description:	Not reported
Date Violation was Determined:	Not reported
Actual Return to Compliance Date:	Not reported
Return to Compliance Qualifier:	Not reported
Violation Responsible Agency:	Not reported
Scheduled Compliance Date:	Not reported
Enforcement Identifier:	Not reported
Date of Enforcement Action:	Not reported
Enforcement Responsible Agency:	Not reported
Enforcement Docket Number:	Not reported
Enforcement Attorney:	Not reported
Corrective Action Component:	Not reported
Appeal Initiated Date:	Not reported
Appeal Resolution Date:	Not reported
Disposition Status Date:	Not reported
Disposition Status:	Not reported
Disposition Status Description:	Not reported
Consent/Final Order Sequence Number:	Not reported

B & R AUTO BODY SHOP (Continued) **1004770534**

Consent/Final Order Respondent Name:	Not reported
Consent/Final Order Lead Agency:	Not reported
Enforcement Type:	Not reported
Enforcement Responsible Person:	Not reported
Enforcement Responsible Sub-Organization:	Not reported
SEP Sequence Number:	Not reported
SEP Expenditure Amount:	Not reported
SEP Scheduled Completion Date:	Not reported
SEP Actual Date:	Not reported
SEP Defaulted Date:	Not reported
SEP Type:	Not reported
SEP Type Description:	Not reported
Proposed Amount:	Not reported
Final Monetary Amount:	Not reported
Paid Amount:	Not reported
Final Count:	Not reported
Final Amount:	Not reported

Found Violation:	No
Agency Which Determined Violation:	Not reported
Violation Short Description:	Not reported
Date Violation was Determined:	Not reported
Actual Return to Compliance Date:	Not reported
Return to Compliance Qualifier:	Not reported
Violation Responsible Agency:	Not reported
Scheduled Compliance Date:	Not reported
Enforcement Identifier:	Not reported
Date of Enforcement Action:	Not reported
Enforcement Responsible Agency:	Not reported
Enforcement Docket Number:	Not reported
Enforcement Attorney:	Not reported
Corrective Action Component:	Not reported
Appeal Initiated Date:	Not reported
Appeal Resolution Date:	Not reported
Disposition Status Date:	Not reported
Disposition Status:	Not reported
Disposition Status Description:	Not reported
Consent/Final Order Sequence Number:	Not reported
Consent/Final Order Respondent Name:	Not reported
Consent/Final Order Lead Agency:	Not reported
Enforcement Type:	Not reported
Enforcement Responsible Person:	Not reported
Enforcement Responsible Sub-Organization:	Not reported
SEP Sequence Number:	Not reported
SEP Expenditure Amount:	Not reported
SEP Scheduled Completion Date:	Not reported
SEP Actual Date:	Not reported
SEP Defaulted Date:	Not reported
SEP Type:	Not reported
SEP Type Description:	Not reported
Proposed Amount:	Not reported
Final Monetary Amount:	Not reported
Paid Amount:	Not reported
Final Count:	Not reported
Final Amount:	Not reported

B & R AUTO BODY SHOP (Continued) **1004770534**

Evaluation Action Summary:

Evaluation Date:	20000620
Evaluation Responsible Agency:	State
Found Violation:	Yes
Evaluation Type Description:	COMPLIANCE EVALUATION INSPECTION
Evaluation Responsible Person Identifier:	R0CAH
Evaluation Responsible Sub-Organization:	WR
Actual Return to Compliance Date:	20000731
Scheduled Compliance Date:	20000821
Date of Request:	Not reported
Date Response Received:	Not reported
Request Agency:	Not reported
Former Citation:	Not reported

Evaluation Date:	20150914
Evaluation Responsible Agency:	State
Found Violation:	No
Evaluation Type Description:	COMPLIANCE ASSISTANCE VISIT
Evaluation Responsible Person Identifier:	Not reported
Evaluation Responsible Sub-Organization:	WR
Actual Return to Compliance Date:	Not reported
Scheduled Compliance Date:	Not reported
Date of Request:	Not reported
Date Response Received:	Not reported
Request Agency:	Not reported
Former Citation:	Not reported

Evaluation Date:	20151022
Evaluation Responsible Agency:	State
Found Violation:	No
Evaluation Type Description:	COMPLIANCE ASSISTANCE VISIT
Evaluation Responsible Person Identifier:	Not reported
Evaluation Responsible Sub-Organization:	WR
Actual Return to Compliance Date:	Not reported
Scheduled Compliance Date:	Not reported
Date of Request:	Not reported
Date Response Received:	Not reported
Request Agency:	Not reported
Former Citation:	Not reported

FINDS:

Registry ID: 110004799139

Click Here for FRS Facility Detail Report:

Environmental Interest/Information System:

The Resource Conservation and Recovery Act Information System (RCRAInfo) is EPA's comprehensive information system in support of the Resource Conservation and Recovery Act (RCRA) of 1976 and the Hazardous and Solid Waste Amendments (HSWA) of 1984. It tracks many types of information about generators, transporters, treaters, storers, and disposers of hazardous waste.

Click this hyperlink while viewing on your computer to access additional FINDS: detail in the EDR Site Report.

B & R AUTO BODY SHOP (Continued) **1004770534**

ECHO:
- Envid: 1004770534
- Registry ID: 110004799139
- DFR URL: http://echo.epa.gov/detailed-facility-report?fid=110004799139
- Name: B & R AUTO BODY SHOP
- Address: 3065 SE 3RD ST
- City,State,Zip: CORVALLIS, OR 97333

OR MANIFEST:
- Manifest Year: Manifest Year - 2004
- EPA Id: ORD987185220
- Inactive Status: 2004-12-31 00:00:00
- Organization Name: Not reported
- Contact Name: Richard France
- Contact Telephone Number: (541) 757-7268
- Mailing Address: PO Box 640
- Mailing City/State/Zip: Corvallis, OR 97339

Manifest:
- Name: B & R AUTO BODY SHOP
- Year : 1996
- RCRA Id : ORD987185220
- Inactive : 2016-12-20 00:00:00
- Status: Small quantity generator
- Manifest : 60353
- Ship Date : 02/07/1996
- TSD : WAD981769110
- WS Num: 1
- Transporter: Not reported
- Ship Qty : Not reported
- Rpt Unit : Not reported
- Off Mng : M061
- EPA Waste Codes: D001
- Waste Description: Automotive paint thinners and reducers
- Total Amt Of Waste Stream Generated in Reporting Yr 1: 1456
- Total Amt Of Waste Stream Generated in Reporting Yr 2: 416

- Name: B & R AUTO BODY SHOP
- Year : 1996
- RCRA Id : ORD987185220
- Inactive : 2016-12-20 00:00:00
- Status: Small quantity generator
- Manifest : 60353
- Ship Date : 02/07/1996
- TSD : WAD981769110
- WS Num: 1
- Transporter: Not reported
- Ship Qty : Not reported
- Rpt Unit : Not reported
- Off Mng : M061
- EPA Waste Codes: D035
- Waste Description: Automotive paint thinners and reducers
- Total Amt Of Waste Stream Generated in Reporting Yr 1: 1456
- Total Amt Of Waste Stream Generated in Reporting Yr 2: 416

B & R AUTO BODY SHOP (Continued) **1004770534**

Name: B & R AUTO BODY SHOP
Year : 1996
RCRA Id : ORD987185220
Inactive : 2016-12-20 00:00:00
Status: Small quantity generator
Manifest : 60353
Ship Date : 02/07/1996
TSD : WAD981769110
WS Num: 1
Transporter: Not reported
Ship Qty : Not reported
Rpt Unit : Not reported
Off Mng : M061
EPA Waste Codes: F003
Waste Description: Automotive paint thinners and reducers
Total Amt Of Waste Stream Generated in Reporting Yr 1: 1456
Total Amt Of Waste Stream Generated in Reporting Yr 2: 416

Name: B & R AUTO BODY SHOP
Year : 1996
RCRA Id : ORD987185220
Inactive : 2016-12-20 00:00:00
Status: Small quantity generator
Manifest : 60353
Ship Date : 02/07/1996
TSD : WAD981769110
WS Num: 1
Transporter: Not reported
Ship Qty : Not reported
Rpt Unit : Not reported
Off Mng : M061
EPA Waste Codes: F005
Waste Description: Automotive paint thinners and reducers
Total Amt Of Waste Stream Generated in Reporting Yr 1: 1456
Total Amt Of Waste Stream Generated in Reporting Yr 2: 416

Name: B & R AUTO BODY SHOP
Year : 1996
RCRA Id : ORD987185220
Inactive : 2016-12-20 00:00:00
Status: Small quantity generator
Manifest : 60935
Ship Date : 04/03/1996
TSD : WAD981769110
WS Num: 1
Transporter: Not reported
Ship Qty : Not reported
Rpt Unit : Not reported
Off Mng : M061
EPA Waste Codes: D001
Waste Description: Automotive paint thinners and reducers
Total Amt Of Waste Stream Generated in Reporting Yr 1: 1456
Total Amt Of Waste Stream Generated in Reporting Yr 2: 416

Name: B & R AUTO BODY SHOP
Year : 1996
RCRA Id : ORD987185220

B & R AUTO BODY SHOP (Continued) **1004770534**

Inactive : 2016-12-20 00:00:00
Status: Small quantity generator
Manifest : 60935
Ship Date : 04/03/1996
TSD : WAD981769110
WS Num: 1
Transporter: Not reported
Ship Qty : Not reported
Rpt Unit : Not reported
Off Mng : M061
EPA Waste Codes: D035
Waste Description: Automotive paint thinners and reducers
Total Amt Of Waste Stream Generated in Reporting Yr 1: 1456
Total Amt Of Waste Stream Generated in Reporting Yr 2: 416

Name: B & R AUTO BODY SHOP
Year : 1996
RCRA Id : ORD987185220
Inactive : 2016-12-20 00:00:00
Status: Small quantity generator
Manifest : 60935
Ship Date : 04/03/1996
TSD : WAD981769110
WS Num: 1
Transporter: Not reported
Ship Qty : Not reported
Rpt Unit : Not reported
Off Mng : M061
EPA Waste Codes: F003
Waste Description: Automotive paint thinners and reducers
Total Amt Of Waste Stream Generated in Reporting Yr 1: 1456
Total Amt Of Waste Stream Generated in Reporting Yr 2: 416

Name: B & R AUTO BODY SHOP
Year : 1996
RCRA Id : ORD987185220
Inactive : 2016-12-20 00:00:00
Status: Small quantity generator
Manifest : 60935
Ship Date : 04/03/1996
TSD : WAD981769110
WS Num: 1
Transporter: Not reported
Ship Qty : Not reported
Rpt Unit : Not reported
Off Mng : M061
EPA Waste Codes: F005
Waste Description: Automotive paint thinners and reducers
Total Amt Of Waste Stream Generated in Reporting Yr 1: 1456
Total Amt Of Waste Stream Generated in Reporting Yr 2: 416

Name: B & R AUTO BODY SHOP
Year : 1996
RCRA Id : ORD987185220
Inactive : 2016-12-20 00:00:00
Status: Small quantity generator
Manifest : 61587

B & R AUTO BODY SHOP (Continued) **1004770534**

Ship Date : 06/04/1996
TSD : WAD981769110
WS Num: 1
Transporter: Not reported
Ship Qty : Not reported
Rpt Unit : Not reported
Off Mng : M061
EPA Waste Codes: D001
Waste Description: Automotive paint thinners and reducers
Total Amt Of Waste Stream Generated in Reporting Yr 1: 1456
Total Amt Of Waste Stream Generated in Reporting Yr 2: 208

Name: B & R AUTO BODY SHOP
Year : 1996
RCRA Id : ORD987185220
Inactive : 2016-12-20 00:00:00
Status: Small quantity generator
Manifest : 61587
Ship Date : 06/04/1996
TSD : WAD981769110
WS Num: 1
Transporter: Not reported
Ship Qty : Not reported
Rpt Unit : Not reported
Off Mng : M061
EPA Waste Codes: D035
Waste Description: Automotive paint thinners and reducers
Total Amt Of Waste Stream Generated in Reporting Yr 1: 1456
Total Amt Of Waste Stream Generated in Reporting Yr 2: 208

Click this hyperlink while viewing on your computer to access
10 additional OR_MANIFEST: record(s) in the EDR Site Report.

Name: B & R AUTO BODY SHOP
Year : 1996
RCRA Id : ORD987185220
Inactive : 2016-12-20 00:00:00
Status: Small quantity generator
Manifest : 61587
Ship Date : 06/04/1996
TSD : WAD981769110
WS Num: 1
Transporter: Not reported
Ship Qty : Not reported
Rpt Unit : Not reported
Off Mng : M061
EPA Waste Codes: F003
Waste Description: Automotive paint thinners and reducers
Total Amt Of Waste Stream Generated in Reporting Yr 1: 1456
Total Amt Of Waste Stream Generated in Reporting Yr 2: 208

Name: B & R AUTO BODY SHOP
Year : 1996
RCRA Id : ORD987185220
Inactive : 2016-12-20 00:00:00
Status: Small quantity generator
Manifest : 61587

B & R AUTO BODY SHOP (Continued) **1004770534**

Ship Date : 06/04/1996
TSD : WAD981769110
WS Num: 1
Transporter: Not reported
Ship Qty : Not reported
Rpt Unit : Not reported
Off Mng : M061
EPA Waste Codes: F005
Waste Description: Automotive paint thinners and reducers
Total Amt Of Waste Stream Generated in Reporting Yr 1: 1456
Total Amt Of Waste Stream Generated in Reporting Yr 2: 208

Name: B & R AUTO BODY SHOP
Year : 1996
RCRA Id : ORD987185220
Inactive : 2016-12-20 00:00:00
Status: Small quantity generator
Manifest : 62502
Ship Date : 08/20/1996
TSD : WAD981769110
WS Num: 1
Transporter: Not reported
Ship Qty : Not reported
Rpt Unit : Not reported
Off Mng : M061
EPA Waste Codes: D001
Waste Description: Automotive paint thinners and reducers
Total Amt Of Waste Stream Generated in Reporting Yr 1: 1456
Total Amt Of Waste Stream Generated in Reporting Yr 2: 208

Name: B & R AUTO BODY SHOP
Year : 1996
RCRA Id : ORD987185220
Inactive : 2016-12-20 00:00:00
Status: Small quantity generator
Manifest : 62502
Ship Date : 08/20/1996
TSD : WAD981769110
WS Num: 1
Transporter: Not reported
Ship Qty : Not reported
Rpt Unit : Not reported
Off Mng : M061
EPA Waste Codes: D035
Waste Description: Automotive paint thinners and reducers
Total Amt Of Waste Stream Generated in Reporting Yr 1: 1456
Total Amt Of Waste Stream Generated in Reporting Yr 2: 208

Name: B & R AUTO BODY SHOP
Year : 1996
RCRA Id : ORD987185220
Inactive : 2016-12-20 00:00:00
Status: Small quantity generator
Manifest : 62502
Ship Date : 08/20/1996
TSD : WAD981769110
WS Num: 1

B & R AUTO BODY SHOP (Continued) **1004770534**

Transporter: Not reported
Ship Qty : Not reported
Rpt Unit : Not reported
Off Mng : M061
EPA Waste Codes: F003
Waste Description: Automotive paint thinners and reducers
Total Amt Of Waste Stream Generated in Reporting Yr 1: 1456
Total Amt Of Waste Stream Generated in Reporting Yr 2: 208

Name: B & R AUTO BODY SHOP
Year : 1996
RCRA Id : ORD987185220
Inactive : 2016-12-20 00:00:00
Status: Small quantity generator
Manifest : 62502
Ship Date : 08/20/1996
TSD : WAD981769110
WS Num: 1
Transporter: Not reported
Ship Qty : Not reported
Rpt Unit : Not reported
Off Mng : M061
EPA Waste Codes: F005
Waste Description: Automotive paint thinners and reducers
Total Amt Of Waste Stream Generated in Reporting Yr 1: 1456
Total Amt Of Waste Stream Generated in Reporting Yr 2: 208

Name: B & R AUTO BODY SHOP
Year : 1996
RCRA Id : ORD987185220
Inactive : 2016-12-20 00:00:00
Status: Small quantity generator
Manifest : 63060
Ship Date : 10/16/1996
TSD : WAD981769110
WS Num: 1
Transporter: Not reported
Ship Qty : Not reported
Rpt Unit : Not reported
Off Mng : M061
EPA Waste Codes: D001
Waste Description: Automotive paint thinners and reducers
Total Amt Of Waste Stream Generated in Reporting Yr 1: 1456
Total Amt Of Waste Stream Generated in Reporting Yr 2: 208

Name: B & R AUTO BODY SHOP
Year : 1996
RCRA Id : ORD987185220
Inactive : 2016-12-20 00:00:00
Status: Small quantity generator
Manifest : 63060
Ship Date : 10/16/1996
TSD : WAD981769110
WS Num: 1
Transporter: Not reported
Ship Qty : Not reported
Rpt Unit : Not reported

B & R AUTO BODY SHOP (Continued) **1004770534**

Off Mng : M061
EPA Waste Codes: D035
Waste Description: Automotive paint thinners and reducers
Total Amt Of Waste Stream Generated in Reporting Yr 1: 1456
Total Amt Of Waste Stream Generated in Reporting Yr 2: 208

Name: B & R AUTO BODY SHOP
Year : 1996
RCRA Id : ORD987185220
Inactive : 2016-12-20 00:00:00
Status: Small quantity generator
Manifest : 63060
Ship Date : 10/16/1996
TSD : WAD981769110
WS Num: 1
Transporter: Not reported
Ship Qty : Not reported
Rpt Unit : Not reported
Off Mng : M061
EPA Waste Codes: F003
Waste Description: Automotive paint thinners and reducers
Total Amt Of Waste Stream Generated in Reporting Yr 1: 1456
Total Amt Of Waste Stream Generated in Reporting Yr 2: 208

Name: B & R AUTO BODY SHOP
Year : 1996
RCRA Id : ORD987185220
Inactive : 2016-12-20 00:00:00
Status: Small quantity generator
Manifest : 63060
Ship Date : 10/16/1996
TSD : WAD981769110
WS Num: 1
Transporter: Not reported
Ship Qty : Not reported
Rpt Unit : Not reported
Off Mng : M061
EPA Waste Codes: F005
Waste Description: Automotive paint thinners and reducers
Total Amt Of Waste Stream Generated in Reporting Yr 1: 1456
Total Amt Of Waste Stream Generated in Reporting Yr 2: 208

---

161 **CORVALLIS INDEPENDENT REPAIR** **EDR Hist Auto** **1020228895**
East **2335 SE THIRD ST** **N/A**
< 1/8 **CORVALLIS, OR 97333**
0.012 mi.
62 ft.

Actual: EDR Hist Auto
231 ft.

Focus Map:
18

Year:	Name:	Type:
1971	CHARLIES ARCO	Gasoline Service Stations
1972	CHARLIES ARCO	Gasoline Service Stations
1973	CHARLIES ARCO	Gasoline Service Stations
1974	CHARLIES ARCO	Gasoline Service Stations
1975	CHARLIES ARCO	Gasoline Service Stations
1976	CHARLIES ARCO	Gasoline Service Stations

CORVALLIS INDEPENDENT REPAIR (Continued) **1020228895**

1987	CORVALLIS INDEPENDENT REPAIR	Auto And Home Supply Stores
1988	CORVALLIS INDEPENDENT REPAIR	Auto And Home Supply Stores
2006	TRUSTY AUTO REPAIR	General Automotive Repair Shops
2007	TRUSTY AUTO REPAIR	General Automotive Repair Shops
2008	TRUSTY AUTO REPAIR	General Automotive Repair Shops
2009	TRUSTY AUTO REPAIR	General Automotive Repair Shops
2010	TRUSTY AUTO REPAIR	General Automotive Repair Shops
2011	TRUSTY AUTO REPAIR	General Automotive Repair Shops
2012	TRUSTY AUTO REPAIR	General Automotive Repair Shops
2013	TRUSTY AUTO REPAIR	General Automotive Repair Shops
2014	TRUSTY AUTO REPAIR	General Automotive Repair Shops

L162 **BRITTON PROPERTY** **UST FINDER RELEASE** **1028927440**
WNW **140 NW 3RD (JACKSON)** **N/A**
< 1/8 **CORVALLIS, OR 97330**
0.012 mi.
63 ft. **Site 5 of 6 in cluster L**

Actual:
232 ft.

Focus Map:
6

UST FINDER RELEASE:

Object ID:	332671
Facility ID:	Not reported
Lust ID:	OR15-90-0171
Name:	BRITTON PROPERTY
Address:	140 NW 3RD (JACKSON)
City,State,Zip:	CORVALLIS, OR 97330
Address Match Type:	PointAddress
Reported Date:	1991/09/03 15:59:59+00
Status:	No Further Action
Substance:	Not reported
Population within 1500ft:	789
Domestic Wells within 1500ft:	1
Land Use:	Developed, High Intensity
Within SPA:	Yes
SPA PWS Facility ID:	OR4100003_11797
SPA Water Type:	SW - SurRELEASEe Water
SPA Facility Type:	IN - Intake
SPA HUC12:	170900030609
Within WHPA:	No
WHPA PWS Facility ID:	Not reported
WHPA Water Type:	Not reported
WHPA Facility Type:	Not reported
WHPA HUC12:	Not reported
Within 100yr Floodplain:	No
Tribe:	Not reported
EPA Region:	10
NFA Letter 1:	Not reported
NFA Letter 2:	Not reported
NFA Letter 3:	Not reported
NFA Letter 4:	Not reported
Closed With Residual Contaminate:	Not reported
Coordinate Source:	Geocode
X Coord:	-123.26056
Y Coord:	44.5650900000001
Latitude:	44.5650899999999
Longitude:	-123.260559999999

L163 **BRITTON PROPERTY** **OR LUST** **S100500240**
WNW **140 NW 3RD (JACKSON)** **N/A**
< 1/8 **CORVALLIS, OR 97330**
0.012 mi.
63 ft. **Site 6 of 6 in cluster L**

Actual: LUST:
232 ft.
Name: BRITTON PROPERTY
Focus Map: Address: 140 NW 3RD (JACKSON)
6 City,State,Zip: CORVALLIS, OR 97330
Region: Western Region
Facility ID: 02-91-4271
Cleanup Received Date: 09/12/1991
Cleanup Start Date: 08/15/1991
Cleanup Complete Date: 07/30/2002
Decode for Region: West Region

O164 **CHEVRON 6291** **UST FINDER RELEASE** **1028934370**
WNW **300 SW 4TH ST** **N/A**
< 1/8 **CORVALLIS, OR 97333**
0.012 mi.
63 ft. **Site 2 of 6 in cluster O**

Actual: UST FINDER RELEASE:
231 ft.
Object ID: 332652
Focus Map: Facility ID: Not reported
12 Lust ID: OR27-90-4281
Name: CHEVRON 6291
Address: 300 SW 4TH ST
City,State,Zip: CORVALLIS, OR 97333
Address Match Type: PointAddress
Reported Date: 1990/11/16 15:59:59+00
Status: No Further Action
Substance: Not reported
Population within 1500ft: 1165
Domestic Wells within 1500ft: 1
Land Use: Developed, High Intensity
Within SPA: Yes
SPA PWS Facility ID: OR4100003_11797
SPA Water Type: SW - SurRELEASEe Water
SPA Facility Type: IN - Intake
SPA HUC12: 170900030609
Within WHPA: No
WHPA PWS Facility ID: Not reported
WHPA Water Type: Not reported
WHPA Facility Type: Not reported
WHPA HUC12: Not reported
Within 100yr Floodplain: No
Tribe: Not reported
EPA Region: 10
NFA Letter 1: Not reported
NFA Letter 2: Not reported
NFA Letter 3: Not reported
NFA Letter 4: Not reported
Closed With Residual Contaminate: Not reported
Coordinate Source: Geocode
X Coord: -123.26318
Y Coord: 44.5623800000001
Latitude: 44.5623799999999
Longitude: -123.26318

O165 **TRUAX CORPORATION #23** **OR LUST** **U004015529**
WNW **300 SW 4TH ST** **OR UST** **N/A**
< 1/8 **CORVALLIS, OR 97333** **OR AIRS**
0.012 mi.
63 ft. **Site 3 of 6 in cluster O**

Actual:
231 ft.

Focus Map:
12

LUST:

Name:	CHEVRON 6291
Address:	300 SW 4TH ST
City,State,Zip:	CORVALLIS, OR 97333
Region:	Western Region
Facility ID:	02-89-4088
Cleanup Received Date:	08/01/1989
Cleanup Start Date:	03/08/1992
Cleanup Complete Date:	**07/20/2007**
Decode for Region:	**West Region**

UST:

Name:	TRUAX CORPORATION #23
Address:	300 SW 4TH ST
City:	CORVALLIS
Facility ID:	975
Facility Telephone:	(541) 758-1500
Permittee Name:	Tom Lathrop
Number of Permitted Tanks:	3
Active Tanks:	3
Decommissioned Tanks:	8
Number of Tanks:	11

AIRS:

Source ID:	Not reported
Permit Number:	02-9519-22-01
Address:	300 SW 4TH ST
Name:	TRUAX CORPORATION
City,State,Zip:	CORVALLIS, OR 97333-4623
Year:	Not reported
Permit Type:	General (5) ACDP
Expiration Date:	03/01/2025
Pollutant:	Not reported
Issue Date:	06/05/2020
Emissions:	Not reported
NAICS Code:	447110
Is NAICS Code Primary:	Not reported
SIC Code:	5541
Is SIC Code Primary:	Not reported
Latitude:	44.5625
Longitude:	-123.263
Emission Source Code:	Not reported
Emission Source Description:	Not reported
Process Code:	Not reported
Process Description:	Not reported
Process Unit:	Not reported
SCC:	Not reported
Throughput:	Not reported
Throughput Type:	Not reported

O166 **TRUAX CORPORATION #23** **UST FINDER** **1028649231**
WNW **300 SW 4TH ST** **N/A**
< 1/8 **CORVALLIS, OR 97333**
0.012 mi.
63 ft. **Site 4 of 6 in cluster O**

Actual:
231 ft.

Focus Map:
12

UST FINDER:

Object ID:	701737
Facility ID:	OR975
Name:	TRUAX CORPORATION #23
Address:	300 SW 4TH ST
City,State,Zip:	CORVALLIS, OR 973334623
Address Match Type:	PointAddress
Open USTs:	3
Closed USTs:	5
TOS USTs:	0
Population 1500ft:	1158
Private Wells 1500ft:	1
Within 100yr Floodplain:	No
Land Use:	Developed, High Intensity
Within SPA:	Yes
SPA PWS Facility ID:	OR4100003_11797
SPA Water Type:	SW - Surface Water
SPA Facility Type:	IN - Intake
SPA HUC12:	170900030609
Within WHPA:	No
WHPA PWS Facility ID:	Not reported
WHPA Water Type:	Not reported
WHPA Facility Type:	Not reported
WHPA HUC12:	Not reported
Facility Status:	Open UST(s)
Date of Last Inspection:	Not reported
EPA Region:	10
Tribe:	Not reported
Coordinate Source:	Geocode
X Coord:	-123.263174502
Y Coord:	44.5623798710001
Latitude:	44.5623798712274
Longitude:	-123.263174502106

UST FINDER:

Object ID:	1536128
Facility ID:	OR975
Tank ID:	OR975_3A
Tank Status:	Open
Installation Date:	1989/09/11 16:00:00+00
Removal Date:	Not reported
Tank Capacity:	10000
Substances:	Diesel
Tank Wall Type:	Not reported

Object ID:	1536129
Facility ID:	OR975
Tank ID:	OR975_1A
Tank Status:	Open
Installation Date:	1989/09/11 16:00:00+00
Removal Date:	Not reported
Tank Capacity:	10000
Substances:	Gasoline
Tank Wall Type:	Not reported

TRUAX CORPORATION #23 (Continued) **1028649231**

Object ID:	1536130
Facility ID:	OR975
Tank ID:	OR975_2A
Tank Status:	Open
Installation Date:	1989/09/11 16:00:00+00
Removal Date:	Not reported
Tank Capacity:	10000
Substances:	Gasoline
Tank Wall Type:	Not reported

Object ID:	1549281
Facility ID:	OR975
Tank ID:	OR975_4A
Tank Status:	Closed
Installation Date:	1989/09/11 16:00:00+00
Removal Date:	1995/02/25 15:59:59+00
Tank Capacity:	1000
Substances:	Used Oil
Tank Wall Type:	Not reported

Object ID:	1560759
Facility ID:	OR975
Tank ID:	OR975_1
Tank Status:	Closed
Installation Date:	1970/05/06 16:00:00+00
Removal Date:	1989/09/18 15:59:59+00
Tank Capacity:	5000
Substances:	Gasoline
Tank Wall Type:	Not reported

Object ID:	1560760
Facility ID:	OR975
Tank ID:	OR975_5
Tank Status:	Closed
Installation Date:	1970/05/06 16:00:00+00
Removal Date:	1989/09/18 15:59:59+00
Tank Capacity:	1000
Substances:	Used Oil
Tank Wall Type:	Not reported

Object ID:	1560761
Facility ID:	OR975
Tank ID:	OR975_2
Tank Status:	Closed
Installation Date:	1970/05/06 16:00:00+00
Removal Date:	1989/09/18 15:59:59+00
Tank Capacity:	10000
Substances:	Gasoline
Tank Wall Type:	Not reported

Object ID:	1560762
Facility ID:	OR975
Tank ID:	OR975_3
Tank Status:	Closed
Installation Date:	1970/05/06 16:00:00+00
Removal Date:	1989/09/18 15:59:59+00
Tank Capacity:	10000

TRUAX CORPORATION #23 (Continued) **1028649231**

Substances: Gasoline
Tank Wall Type: Not reported

O167 **FRANKLIN CHEVRON FOODMART** **RCRA NonGen / NLR** **1000795709**
WNW **300 SW 4TH ST** **ORD987188497**
< 1/8 **CORVALLIS, OR 97333**
0.012 mi.
63 ft. **Site 5 of 6 in cluster O**

Actual:
231 ft.

Focus Map:
12

RCRA Listings:

Date Form Received by Agency:	19970829
Handler Name:	Franklin Chevron Foodmart
Handler Address:	300 SW 4TH ST
Handler City,State,Zip:	CORVALLIS, OR 97333
EPA ID:	ORD987188497
Contact Name:	GLENN FRANKLIN
Contact Address:	300 SW 4TH ST
Contact City,State,Zip:	CORVALLIS, OR 97333
Contact Telephone:	541-754-6053
Contact Fax:	Not reported
Contact Email:	Not reported
Contact Title:	Not reported
EPA Region:	10
Land Type:	Private
Federal Waste Generator Description:	Not a generator, verified
Non-Notifier:	Not reported
Biennial Report Cycle:	Not reported
Accessibility:	Not reported
Active Site Indicator:	Not reported
State District Owner:	Not reported
State District:	Not reported
Mailing Address:	300 SW 4TH ST
Mailing City,State,Zip:	CORVALLIS, OR 97333
Owner Name:	Paul Franklin Ent Inc
Owner Type:	Private
Operator Name:	Chevron Usa Inc Ss 96291 Paul Franklin E
Operator Type:	Private
Short-Term Generator Activity:	No
Importer Activity:	No
Mixed Waste Generator:	No
Transporter Activity:	No
Transfer Facility Activity:	No
Recycler Activity with Storage:	No
Small Quantity On-Site Burner Exemption:	No
Smelting Melting and Refining Furnace Exemption:	No
Underground Injection Control:	No
Off-Site Waste Receipt:	No
Universal Waste Indicator:	No
Universal Waste Destination Facility:	No
Federal Universal Waste:	No
Active Site State-Reg Handler:	---
Federal Facility Indicator:	Not reported
Hazardous Secondary Material Indicator:	NN
Sub-Part K Indicator:	Not reported
2018 GPRA Permit Baseline:	Not on the Baseline
2018 GPRA Renewals Baseline:	Not on the Baseline
202 GPRA Corrective Action Baseline:	No

FRANKLIN CHEVRON FOODMART (Continued) **1000795709**

Subject to Corrective Action Universe:	No
Non-TSDFs Where RCRA CA has Been Imposed Universe:	No
Corrective Action Priority Ranking:	No NCAPS ranking
Environmental Control Indicator:	No
Institutional Control Indicator:	No
Human Exposure Controls Indicator:	N/A
Groundwater Controls Indicator:	N/A
Significant Non-Complier Universe:	No
Unaddressed Significant Non-Complier Universe:	No
Addressed Significant Non-Complier Universe:	No
Significant Non-Complier With a Compliance Schedule Universe:	No
Financial Assurance Required:	Not reported
Handler Date of Last Change:	20140602
Recognized Trader-Importer:	No
Recognized Trader-Exporter:	No
Importer of Spent Lead Acid Batteries:	No
Exporter of Spent Lead Acid Batteries:	No
Recycler Activity Without Storage:	Not reported
Manifest Broker:	Not reported
Sub-Part P Indicator:	No

Hazardous Waste Summary:

Waste Code:	NONE
Waste Description:	None

Handler - Owner Operator:

Owner/Operator Indicator:	Operator
Owner/Operator Name:	CHEVRON USA INC SS 96291 PAUL FRANKLIN E
Legal Status:	Other
Date Became Current:	19950206
Date Ended Current:	Not reported
Owner/Operator Address:	300 SW 4TH
Owner/Operator City,State,Zip:	CORVALLIS, OR 97333
Owner/Operator Telephone:	541-754-6053
Owner/Operator Telephone Ext:	Not reported
Owner/Operator Fax:	Not reported
Owner/Operator Email:	Not reported

Owner/Operator Indicator:	Owner
Owner/Operator Name:	CHEVRON USA
Legal Status:	Other
Date Became Current:	19930106
Date Ended Current:	Not reported
Owner/Operator Address:	PO BOX 7006
Owner/Operator City,State,Zip:	SAN FRANCISCO, CA 94120
Owner/Operator Telephone:	Not reported
Owner/Operator Telephone Ext:	Not reported
Owner/Operator Fax:	Not reported
Owner/Operator Email:	Not reported

Owner/Operator Indicator:	Owner
Owner/Operator Name:	PAUL FRANKLIN ENT INC
Legal Status:	Private
Date Became Current:	19950206
Date Ended Current:	Not reported

FRANKLIN CHEVRON FOODMART (Continued) **1000795709**

Owner/Operator Address: 300 SW 4TH ST
Owner/Operator City,State,Zip: CORVALLIS, OR 97333
Owner/Operator Telephone: 541-754-6053
Owner/Operator Telephone Ext: Not reported
Owner/Operator Fax: Not reported
Owner/Operator Email: Not reported

Owner/Operator Indicator: Owner
Owner/Operator Name: PAUL FRANKLIN ENT INC
Legal Status: Private
Date Became Current: 19930701
Date Ended Current: Not reported
Owner/Operator Address: 300 SW 4TH ST
Owner/Operator City,State,Zip: CORVALLIS, OR 97333
Owner/Operator Telephone: 541-754-6053
Owner/Operator Telephone Ext: Not reported
Owner/Operator Fax: Not reported
Owner/Operator Email: Not reported

Owner/Operator Indicator: Owner
Owner/Operator Name: PAUL FRANKLIN ENT INC
Legal Status: Private
Date Became Current: 19960119
Date Ended Current: Not reported
Owner/Operator Address: 300 SW 4TH ST
Owner/Operator City,State,Zip: CORVALLIS, OR 97333
Owner/Operator Telephone: 541-754-6053
Owner/Operator Telephone Ext: Not reported
Owner/Operator Fax: Not reported
Owner/Operator Email: Not reported

Owner/Operator Indicator: Operator
Owner/Operator Name: CHEVRON USA INC SS 96291 PAUL FRANKLIN E
Legal Status: Other
Date Became Current: 19960119
Date Ended Current: Not reported
Owner/Operator Address: 300 SW 4TH
Owner/Operator City,State,Zip: CORVALLIS, OR 97333
Owner/Operator Telephone: 541-754-6053
Owner/Operator Telephone Ext: Not reported
Owner/Operator Fax: Not reported
Owner/Operator Email: Not reported

Owner/Operator Indicator: Operator
Owner/Operator Name: CHEVRON USA INC SS 96291 PAUL FRANKLIN E
Legal Status: Private
Date Became Current: 19970829
Date Ended Current: Not reported
Owner/Operator Address: 300 SW 4TH
Owner/Operator City,State,Zip: CORVALLIS, OR 97333
Owner/Operator Telephone: 541-754-6053
Owner/Operator Telephone Ext: Not reported
Owner/Operator Fax: Not reported
Owner/Operator Email: Not reported

Owner/Operator Indicator: Owner
Owner/Operator Name: CHEVRON USA

FRANKLIN CHEVRON FOODMART (Continued) **1000795709**

Legal Status:	Other
Date Became Current:	19920401
Date Ended Current:	Not reported
Owner/Operator Address:	PO BOX 7006
Owner/Operator City,State,Zip:	SAN FRANCISCO, CA 94120
Owner/Operator Telephone:	Not reported
Owner/Operator Telephone Ext:	Not reported
Owner/Operator Fax:	Not reported
Owner/Operator Email:	Not reported

Owner/Operator Indicator:	Owner
Owner/Operator Name: PAUL FRANKLIN ENT INC	
Legal Status:	Private
Date Became Current:	19940107
Date Ended Current:	Not reported
Owner/Operator Address:	300 SW 4TH ST
Owner/Operator City,State,Zip:	CORVALLIS, OR 97333
Owner/Operator Telephone:	541-754-6053
Owner/Operator Telephone Ext:	Not reported
Owner/Operator Fax:	Not reported
Owner/Operator Email:	Not reported

Owner/Operator Indicator:	Operator
Owner/Operator Name: CHEVRON USA INC SS 96291 PAUL FRANKLIN E	
Legal Status:	Other
Date Became Current:	19930106
Date Ended Current:	Not reported
Owner/Operator Address:	300 SW 4TH
Owner/Operator City,State,Zip:	CORVALLIS, OR 97333
Owner/Operator Telephone:	541-754-6053
Owner/Operator Telephone Ext:	Not reported
Owner/Operator Fax:	Not reported
Owner/Operator Email:	Not reported

Owner/Operator Indicator:	Operator
Owner/Operator Name: CHEVRON USA INC SS 96291 PAUL FRANKLIN E	
Legal Status:	Other
Date Became Current:	19970103
Date Ended Current:	Not reported
Owner/Operator Address:	300 SW 4TH
Owner/Operator City,State,Zip:	CORVALLIS, OR 97333
Owner/Operator Telephone:	541-754-6053
Owner/Operator Telephone Ext:	Not reported
Owner/Operator Fax:	Not reported
Owner/Operator Email:	Not reported

Owner/Operator Indicator:	Owner
Owner/Operator Name: PAUL FRANKLIN ENT INC	
Legal Status:	Private
Date Became Current:	19970103
Date Ended Current:	Not reported
Owner/Operator Address:	300 SW 4TH ST
Owner/Operator City,State,Zip:	CORVALLIS, OR 97333
Owner/Operator Telephone:	541-754-6053
Owner/Operator Telephone Ext:	Not reported
Owner/Operator Fax:	Not reported
Owner/Operator Email:	Not reported

FRANKLIN CHEVRON FOODMART (Continued) **1000795709**

Historic Generators:

Receive Date:		19920401
Handler Name:	CHEVRON USA INC SS 96291	
Federal Waste Generator Description:		Not a generator, verified
State District Owner:		Not reported
Large Quantity Handler of Universal Waste:		No
Recognized Trader Importer:		No
Recognized Trader Exporter:		No
Spent Lead Acid Battery Importer:		No
Spent Lead Acid Battery Exporter:		No
Current Record:		No
Non Storage Recycler Activity:		Not reported
Electronic Manifest Broker:		Not reported

Receive Date:		19930106
Handler Name:	CHEVRON USA INC SS 96291	
Federal Waste Generator Description:		Not a generator, verified
State District Owner:		Not reported
Large Quantity Handler of Universal Waste:		No
Recognized Trader Importer:		No
Recognized Trader Exporter:		No
Spent Lead Acid Battery Importer:		No
Spent Lead Acid Battery Exporter:		No
Current Record:		No
Non Storage Recycler Activity:		Not reported
Electronic Manifest Broker:		Not reported

Receive Date:		19940107
Handler Name:	FRANKLIN CHEVRON FOODMART	
Federal Waste Generator Description:		Not a generator, verified
State District Owner:		Not reported
Large Quantity Handler of Universal Waste:		No
Recognized Trader Importer:		No
Recognized Trader Exporter:		No
Spent Lead Acid Battery Importer:		No
Spent Lead Acid Battery Exporter:		No
Current Record:		No
Non Storage Recycler Activity:		Not reported
Electronic Manifest Broker:		Not reported

Receive Date:		19950206
Handler Name:	FRANKLIN CHEVRON FOODMART	
Federal Waste Generator Description:		Not a generator, verified
State District Owner:		Not reported
Large Quantity Handler of Universal Waste:		No
Recognized Trader Importer:		No
Recognized Trader Exporter:		No
Spent Lead Acid Battery Importer:		No
Spent Lead Acid Battery Exporter:		No
Current Record:		No
Non Storage Recycler Activity:		Not reported
Electronic Manifest Broker:		Not reported

Receive Date:		19960119
Handler Name:	FRANKLIN CHEVRON FOODMART	
Federal Waste Generator Description:		Not a generator, verified
State District Owner:		Not reported

FRANKLIN CHEVRON FOODMART (Continued) **1000795709**

Large Quantity Handler of Universal Waste: No
Recognized Trader Importer: No
Recognized Trader Exporter: No
Spent Lead Acid Battery Importer: No
Spent Lead Acid Battery Exporter: No
Current Record: No
Non Storage Recycler Activity: Not reported
Electronic Manifest Broker: Not reported

Receive Date: 19970103
Handler Name: FRANKLIN CHEVRON FOODMART
Federal Waste Generator Description: Not a generator, verified
State District Owner: Not reported
Large Quantity Handler of Universal Waste: No
Recognized Trader Importer: No
Recognized Trader Exporter: No
Spent Lead Acid Battery Importer: No
Spent Lead Acid Battery Exporter: No
Current Record: No
Non Storage Recycler Activity: Not reported
Electronic Manifest Broker: Not reported

Receive Date: 19970829
Handler Name: FRANKLIN CHEVRON FOODMART
Federal Waste Generator Description: Not a generator, verified
State District Owner: Not reported
Large Quantity Handler of Universal Waste: No
Recognized Trader Importer: No
Recognized Trader Exporter: No
Spent Lead Acid Battery Importer: No
Spent Lead Acid Battery Exporter: No
Current Record: Yes
Non Storage Recycler Activity: Not reported
Electronic Manifest Broker: Not reported

List of NAICS Codes and Descriptions:
NAICS Code: 4471
NAICS Description: GASOLINE STATIONS

NAICS Code: 44719
NAICS Description: OTHER GASOLINE STATIONS

Facility Has Received Notices of Violations:
Violations: No Violations Found

Evaluation Action Summary:
Evaluations: No Evaluations Found

O168 **CARSON OIL CO** **EDR Hist Auto** **1020807644**
WNW **300 SW 4TH ST** **N/A**
< 1/8 **CORVALLIS, OR 97333**
0.012 mi.
63 ft. **Site 6 of 6 in cluster O**

Actual: EDR Hist Auto
231 ft.

Focus Map: Year: Name: Type:
12 1990 FRANKLIN PAUL ENTERPRISES Gasoline Service Stations, NEC
1991 FRANKLIN PAUL ENTERPRISES Gasoline Service Stations, NEC
1992 FRANKLIN PAUL ENTERPRISES Gasoline Service Stations, NEC
1993 FRANKLIN PAUL ENTERPRISES Gasoline Service Stations, NEC
1994 FRANKLIN PAUL ENTERPRISES Gasoline Service Stations, NEC
1995 FRANKLIN PAUL ENTERPRISES Gasoline Service Stations, NEC
1996 FRANKLIN PAUL ENTERPRISES Gasoline Service Stations, NEC
1997 FRANKLIN PAUL ENTERPRISES Gasoline Service Stations, NEC
1998 CARSON OIL CO Gasoline Service Stations, NEC
1999 CARSON OIL CO Gasoline Service Stations, NEC
2000 CARSON OIL CO Gasoline Service Stations, NEC
2001 CARSON OIL CO Gasoline Service Stations, NEC
2002 CARSON OIL CO Gasoline Service Stations, NEC
2003 CARSON OIL CO Gasoline Service Stations, NEC
2004 CARSON OIL CO Gasoline Service Stations, NEC
2005 CARSON OIL CO Gasoline Service Stations, NEC
2006 CARSON OIL CO Gasoline Service Stations, NEC
2007 CARSON OIL CO Gasoline Service Stations, NEC
2008 CARSON OIL CO Gasoline Service Stations, NEC
2010 US MARKET 185 Gasoline Service Stations
2011 US MARKET 185 Gasoline Service Stations
2013 US MARKET 185 Gasoline Service Stations
2014 SHELL Gasoline Service Stations

D169 **NORRIS UNION SERVICE** **EDR Hist Auto** **1020151486**
ESE **429 S 3RD ST** **N/A**
< 1/8 **CORVALLIS, OR 97330**
0.012 mi.
63 ft. **Site 5 of 5 in cluster D**

Actual: EDR Hist Auto
227 ft.

Focus Map: Year: Name: Type:
6 1969 NORRIS UNION SERVICE Gasoline Service Stations
1970 NORRIS UNION SERVICE Gasoline Service Stations
1971 NORRIS UNION SERVICE Gasoline Service Stations

---

170 **2580-2610 SW 3RD ST** **US BROWNFIELDS** **1026463896**
West **2580 - 2610 SW 3RD ST** **N/A**
< 1/8 **CORVALLIS, OR 97333**
0.012 mi.
65 ft.

Actual: US BROWNFIELDS:
233 ft.
Name: 2580-2610 SW 3RD ST
Focus Map: Address: 2580 - 2610 SW 3RD ST
18 Recipient name: City of Corvallis
Grant type: Assessment
Property Number: 12511CB00200, 12511CB00300

2580-2610 SW 3RD ST (Continued) **1026463896**

Parcel size:	0.97999999999999998
Latitude:	44.540813074383898
Longitude:	-123.266379171561
Highlights:	The 0.98-acre Property consists of Benton County tax lots 12511CB00200 (tax lot 200; 2580 SW 3rd Street) and 12511CB00300 (tax lot 300; 2610 SW 3rd Street) and is located on the western side of SW 3rd Street (Highway 99) and just south of SW Prairie Avenue in Corvallis, Oregon. The Property is located within an area zoned by the City as RS-12 (Medium-High Density Residential). Tax lot 200 is developed with a single-family residence (built in 1931). A garage which had been converted into living space was demolished on tax lot 200 in 2016/2017. Tax lot 300 is developed with a single-family residence (built in 1941) and garage. The western portion of the Property is grass-covered with no improvements. A geophysical survey was completed at tax lot 200 in 2016. The survey did not identify underground storage tanks (UST); however, the report indicated that a vertical pipe identified on the north side of the residence may have served a former aboveground storage tank (AST) in the basement, or that a former UST was filled in place at a burial depth that exceeds the capability of the instrumentation used during the geophysical survey. Based on the findings of the geophysical survey, it is likely that a heating oil tank was historically located in the basement. If any USTs are encountered during Property redevelopment, they should be decommissioned in accordance with Oregon Department of Environmental Quality (DEQ) regulations. During the site reconnaissance in October 2019, several car batteries, small quantities of gasoline, antifreeze, automatic transmission fluid, and other auto-related maintenance products/fluids were noted in addition to car parts and old vehicles at tax lot 300. Similar observations were reported in previous environmental reports reviewed as part of this Phase I ESA. The potential for releases to have occurred associated with automotive repair on tax lot 300 were identified as a REC for the Property, and sampling was recommended. Regulated building materials (RBM) such as asbestos-containing building components and lead paint on building components, as well as radon surveys are not within the scope of an ASTM E1527-13 Phase I ESA and these materials have not been evaluated as part of this assessment. However, past environmental assessments completed in 2016 at the Property did identify the presence of asbestos and lead in building materials at the Property. It is recommended that the Property owner retain an appropriately qualified abatement professional to ensure these materials are handled in accordance with applicable regulations during renovation or demolition. A Phase II ESA was conducted in March/April 2020. Analytical results in one soil gas sample indicated a potential area of elevated ethylbenzene and gasoline-range hydrocarbons. Supplemental soil gas and groundwater sampling was conducted to further evaluate the area. No gasoline-range hydrocarbons or ethylbenzene above DEQ standards were detected.
Start Date:	-
Redev Completition Date:	-
Completed Date:	-
Acres Cleaned Up:	-
Cleanup Funding:	-
Cleanup Funding Source:	-
Assessment Funding:	5325
Assessment Funding Source:	-
Redevelopment Funding:	-

2580-2610 SW 3RD ST (Continued) **1026463896**

Redev. Funding Source:	-
Redev. Funding Entity Name:	-
Redevelopment Start Date:	-
Assessment Funding Entity:	EPA
Cleanup Funding Entity:	-
Grant Type:	Hazardous & Petroleum
Accomplishment Type:	Phase I Environmental Assessment
Cooperative Agreement Number:	01J53201
Start Date:	10/15/2019
Ownership Entity:	Private
Completion Date:	11/25/2019
Current Owner:	-
Cleanup Required:	N
Video Available:	-
Photo Available:	-
Institutional Controls Required:	N
IC Category Proprietary Controls:	-
IC Cat. Info. Devices:	-
IC Cat. Gov. Controls:	-
IC Cat. Enforcement Permit Tools:	-
IC in place date:	-
IC in place:	-
State/tribal program date:	-
State/tribal program ID:	-
Contaminant Found:	Not reported
Contaminant Cleanup:	Not reported
Media Affected:	Not reported
Media Cleanup:	Not reported
Num. of cleanup and re-dev. jobs:	-
Past use greenspace acreage:	0.98
Past use residential acreage:	-
Past use commercial acreage:	Not reported
Past use industrial acreage:	-
Future use greenspace acreage:	-
Future use residential acreage:	-
Future use commercial acreage:	-
Future use industrial acreage:	-
Future Use: Multistory	-
Past Use: Multistory	-
Property Description:	-
Below Poverty Number:	820
Below Poverty Percent:	23.280000000000
Meidan Income:	5501
Meidan Income Number:	1528
Meidan Income Percent:	43.369999999999
Vacant Housing Number:	20
Vacant Housing Percent:	1.4199999999999
Unemployed Number:	252
Unemployed Percent:	7.1500000000000

Name:	2580-2610 SW 3RD ST
Address:	2580 - 2610 SW 3RD ST
Recipient name:	City of Corvallis
Grant type:	Assessment
Property Number:	12511CB00200, 12511CB00300
Parcel size:	0.97999999999999998
Latitude:	44.540813074383898

2580-2610 SW 3RD ST (Continued) **1026463896**

Longitude:	-123.266379171561
Highlights:	The 0.98-acre Property consists of Benton County tax lots 12511CB00200 (tax lot 200; 2580 SW 3rd Street) and 12511CB00300 (tax lot 300; 2610 SW 3rd Street) and is located on the western side of SW 3rd Street (Highway 99) and just south of SW Prairie Avenue in Corvallis, Oregon. The Property is located within an area zoned by the City as RS-12 (Medium-High Density Residential). Tax lot 200 is developed with a single-family residence (built in 1931). A garage which had been converted into living space was demolished on tax lot 200 in 2016/2017. Tax lot 300 is developed with a single-family residence (built in 1941) and garage. The western portion of the Property is grass-covered with no improvements. A geophysical survey was completed at tax lot 200 in 2016. The survey did not identify underground storage tanks (UST); however, the report indicated that a vertical pipe identified on the north side of the residence may have served a former aboveground storage tank (AST) in the basement, or that a former UST was filled in place at a burial depth that exceeds the capability of the instrumentation used during the geophysical survey. Based on the findings of the geophysical survey, it is likely that a heating oil tank was historically located in the basement. If any USTs are encountered during Property redevelopment, they should be decommissioned in accordance with Oregon Department of Environmental Quality (DEQ) regulations. During the site reconnaissance in October 2019, several car batteries, small quantities of gasoline, antifreeze, automatic transmission fluid, and other auto-related maintenance products/fluids were noted in addition to car parts and old vehicles at tax lot 300. Similar observations were reported in previous environmental reports reviewed as part of this Phase I ESA. The potential for releases to have occurred associated with automotive repair on tax lot 300 were identified as a REC for the Property, and sampling was recommended. Regulated building materials (RBM) such as asbestos-containing building components and lead paint on building components, as well as radon surveys are not within the scope of an ASTM E1527-13 Phase I ESA and these materials have not been evaluated as part of this assessment. However, past environmental assessments completed in 2016 at the Property did identify the presence of asbestos and lead in building materials at the Property. It is recommended that the Property owner retain an appropriately qualified abatement professional to ensure these materials are handled in accordance with applicable regulations during renovation or demolition. A Phase II ESA was conducted in March/April 2020. Analytical results in one soil gas sample indicated a potential area of elevated ethylbenzene and gasoline-range hydrocarbons. Supplemental soil gas and groundwater sampling was conducted to further evaluate the area. No gasoline-range hydrocarbons or ethylbenzene above DEQ standards were detected.
Start Date:	-
Redev Completition Date:	-
Completed Date:	-
Acres Cleaned Up:	-
Cleanup Funding:	-
Cleanup Funding Source:	-
Assessment Funding:	-
Assessment Funding Source:	-
Redevelopment Funding:	-
Redev. Funding Source:	-
Redev. Funding Entity Name:	-

2580-2610 SW 3RD ST (Continued) **1026463896**

Redevelopment Start Date:	-
Assessment Funding Entity:	-
Cleanup Funding Entity:	-
Grant Type:	Hazardous & Petroleum
Accomplishment Type:	-
Cooperative Agreement Number:	01J53201
Start Date:	-
Ownership Entity:	Private
Completion Date:	-
Current Owner:	-
Cleanup Required:	N
Video Available:	-
Photo Available:	-
Institutional Controls Required:	N
IC Category Proprietary Controls:	-
IC Cat. Info. Devices:	-
IC Cat. Gov. Controls:	-
IC Cat. Enforcement Permit Tools:	-
IC in place date:	-
IC in place:	-
State/tribal program date:	-
State/tribal program ID:	-
Contaminant Found:	Not reported
Contaminant Cleanup:	Not reported
Media Affected:	Not reported
Media Cleanup:	Not reported
Num. of cleanup and re-dev. jobs:	-
Past use greenspace acreage:	0.98
Past use residential acreage:	-
Past use commercial acreage:	Not reported
Past use industrial acreage:	-
Future use greenspace acreage:	-
Future use residential acreage:	-
Future use commercial acreage:	-
Future use industrial acreage:	-
Future Use: Multistory	-
Past Use: Multistory	-
Property Description:	-
Below Poverty Number:	820
Below Poverty Percent:	23.280000000000
Meidan Income:	5501
Meidan Income Number:	1528
Meidan Income Percent:	43.369999999999
Vacant Housing Number:	20
Vacant Housing Percent:	1.4199999999999
Unemployed Number:	252
Unemployed Percent:	7.1500000000000

Name:	2580-2610 SW 3RD ST
Address:	2580 - 2610 SW 3RD ST
Recipient name:	City of Corvallis
Grant type:	Assessment
Property Number:	12511CB00200, 12511CB00300
Parcel size:	0.97999999999999998
Latitude:	44.540813074383898
Longitude:	-123.266379171561
Highlights:	The 0.98-acre Property consists of Benton County tax lots

2580-2610 SW 3RD ST (Continued) **1026463896**

12511CB00200 (tax lot 200; 2580 SW 3rd Street) and 12511CB00300 (tax lot 300; 2610 SW 3rd Street) and is located on the western side of SW 3rd Street (Highway 99) and just south of SW Prairie Avenue in Corvallis, Oregon. The Property is located within an area zoned by the City as RS-12 (Medium-High Density Residential). Tax lot 200 is developed with a single-family residence (built in 1931). A garage which had been converted into living space was demolished on tax lot 200 in 2016/2017. Tax lot 300 is developed with a single-family residence (built in 1941) and garage. The western portion of the Property is grass-covered with no improvements. A geophysical survey was completed at tax lot 200 in 2016. The survey did not identify underground storage tanks (UST); however, the report indicated that a vertical pipe identified on the north side of the residence may have served a former aboveground storage tank (AST) in the basement, or that a former UST was filled in place at a burial depth that exceeds the capability of the instrumentation used during the geophysical survey. Based on the findings of the geophysical survey, it is likely that a heating oil tank was historically located in the basement. If any USTs are encountered during Property redevelopment, they should be decommissioned in accordance with Oregon Department of Environmental Quality (DEQ) regulations. During the site reconnaissance in October 2019, several car batteries, small quantities of gasoline, antifreeze, automatic transmission fluid, and other auto-related maintenance products/fluids were noted in addition to car parts and old vehicles at tax lot 300. Similar observations were reported in previous environmental reports reviewed as part of this Phase I ESA. The potential for releases to have occurred associated with automotive repair on tax lot 300 were identified as a REC for the Property, and sampling was recommended. Regulated building materials (RBM) such as asbestos-containing building components and lead paint on building components, as well as radon surveys are not within the scope of an ASTM E1527-13 Phase I ESA and these materials have not been evaluated as part of this assessment. However, past environmental assessments completed in 2016 at the Property did identify the presence of asbestos and lead in building materials at the Property. It is recommended that the Property owner retain an appropriately qualified abatement professional to ensure these materials are handled in accordance with applicable regulations during renovation or demolition. A Phase II ESA was conducted in March/April 2020. Analytical results in one soil gas sample indicated a potential area of elevated ethylbenzene and gasoline-range hydrocarbons. Supplemental soil gas and groundwater sampling was conducted to further evaluate the area. No gasoline-range hydrocarbons or ethylbenzene above DEQ standards were detected.

Start Date:	-
Redev Completition Date:	-
Completed Date:	-
Acres Cleaned Up:	-
Cleanup Funding:	-
Cleanup Funding Source:	-
Assessment Funding:	14988
Assessment Funding Source:	-
Redevelopment Funding:	-
Redev. Funding Source:	-
Redev. Funding Entity Name:	-
Redevelopment Start Date:	-
Assessment Funding Entity:	EPA

2580-2610 SW 3RD ST (Continued) **1026463896**

Cleanup Funding Entity:	-
Grant Type:	Hazardous & Petroleum
Accomplishment Type:	Phase II Environmental Assessment
Cooperative Agreement Number:	01J53201
Start Date:	4/9/2020
Ownership Entity:	Private
Completion Date:	5/18/2020
Current Owner:	-
Cleanup Required:	N
Video Available:	-
Photo Available:	-
Institutional Controls Required:	N
IC Category Proprietary Controls:	-
IC Cat. Info. Devices:	-
IC Cat. Gov. Controls:	-
IC Cat. Enforcement Permit Tools:	-
IC in place date:	-
IC in place:	-
State/tribal program date:	-
State/tribal program ID:	-
Contaminant Found:	Not reported
Contaminant Cleanup:	Not reported
Media Affected:	Not reported
Media Cleanup:	Not reported
Num. of cleanup and re-dev. jobs:	-
Past use greenspace acreage:	0.98
Past use residential acreage:	-
Past use commercial acreage:	Not reported
Past use industrial acreage:	-
Future use greenspace acreage:	-
Future use residential acreage:	-
Future use commercial acreage:	-
Future use industrial acreage:	-
Future Use: Multistory	-
Past Use: Multistory	-
Property Description:	-
Below Poverty Number:	820
Below Poverty Percent:	23.280000000000
Meidan Income:	5501
Meidan Income Number:	1528
Meidan Income Percent:	43.369999999999
Vacant Housing Number:	20
Vacant Housing Percent:	1.4199999999999
Unemployed Number:	252
Unemployed Percent:	7.1500000000000
Name:	2580-2610 SW 3RD ST
Address:	2580 - 2610 SW 3RD ST
Recipient name:	City of Corvallis
Grant type:	Assessment
Property Number:	12511CB00200, 12511CB00300
Parcel size:	0.97999999999999998
Latitude:	44.540813074383898
Longitude:	-123.266379171561
Highlights:	The 0.98-acre Property consists of Benton County tax lots 12511CB00200 (tax lot 200; 2580 SW 3rd Street) and 12511CB00300 (tax lot 300; 2610 SW 3rd Street) and is located on the western side of SW

2580-2610 SW 3RD ST (Continued) **1026463896**

3rd Street (Highway 99) and just south of SW Prairie Avenue in Corvallis, Oregon. The Property is located within an area zoned by the City as RS-12 (Medium-High Density Residential). Tax lot 200 is developed with a single-family residence (built in 1931). A garage which had been converted into living space was demolished on tax lot 200 in 2016/2017. Tax lot 300 is developed with a single-family residence (built in 1941) and garage. The western portion of the Property is grass-covered with no improvements. A geophysical survey was completed at tax lot 200 in 2016. The survey did not identify underground storage tanks (UST); however, the report indicated that a vertical pipe identified on the north side of the residence may have served a former aboveground storage tank (AST) in the basement, or that a former UST was filled in place at a burial depth that exceeds the capability of the instrumentation used during the geophysical survey. Based on the findings of the geophysical survey, it is likely that a heating oil tank was historically located in the basement. If any USTs are encountered during Property redevelopment, they should be decommissioned in accordance with Oregon Department of Environmental Quality (DEQ) regulations. During the site reconnaissance in October 2019, several car batteries, small quantities of gasoline, antifreeze, automatic transmission fluid, and other auto-related maintenance products/fluids were noted in addition to car parts and old vehicles at tax lot 300. Similar observations were reported in previous environmental reports reviewed as part of this Phase I ESA. The potential for releases to have occurred associated with automotive repair on tax lot 300 were identified as a REC for the Property, and sampling was recommended. Regulated building materials (RBM) such as asbestos-containing building components and lead paint on building components, as well as radon surveys are not within the scope of an ASTM E1527-13 Phase I ESA and these materials have not been evaluated as part of this assessment. However, past environmental assessments completed in 2016 at the Property did identify the presence of asbestos and lead in building materials at the Property. It is recommended that the Property owner retain an appropriately qualified abatement professional to ensure these materials are handled in accordance with applicable regulations during renovation or demolition. A Phase II ESA was conducted in March/April 2020. Analytical results in one soil gas sample indicated a potential area of elevated ethylbenzene and gasoline-range hydrocarbons. Supplemental soil gas and groundwater sampling was conducted to further evaluate the area. No gasoline-range hydrocarbons or ethylbenzene above DEQ standards were detected.

Start Date:	-
Redev Completition Date:	-
Completed Date:	-
Acres Cleaned Up:	-
Cleanup Funding:	-
Cleanup Funding Source:	-
Assessment Funding:	16685
Assessment Funding Source:	-
Redevelopment Funding:	-
Redev. Funding Source:	-
Redev. Funding Entity Name:	-
Redevelopment Start Date:	-
Assessment Funding Entity:	EPA
Cleanup Funding Entity:	-
Grant Type:	Hazardous & Petroleum

2580-2610 SW 3RD ST (Continued) **1026463896**

Accomplishment Type:	Supplemental Assessment
Cooperative Agreement Number:	01J53201
Start Date:	8/3/2020
Ownership Entity:	Private
Completion Date:	9/3/2020
Current Owner:	-
Cleanup Required:	N
Video Available:	-
Photo Available:	-
Institutional Controls Required:	N
IC Category Proprietary Controls:	-
IC Cat. Info. Devices:	-
IC Cat. Gov. Controls:	-
IC Cat. Enforcement Permit Tools:	-
IC in place date:	-
IC in place:	-
State/tribal program date:	-
State/tribal program ID:	-
Contaminant Found:	Not reported
Contaminant Cleanup:	Not reported
Media Affected:	Not reported
Media Cleanup:	Not reported
Num. of cleanup and re-dev. jobs:	-
Past use greenspace acreage:	0.98
Past use residential acreage:	-
Past use commercial acreage:	Not reported
Past use industrial acreage:	-
Future use greenspace acreage:	-
Future use residential acreage:	-
Future use commercial acreage:	-
Future use industrial acreage:	-
Future Use: Multistory	-
Past Use: Multistory	-
Property Description:	-
Below Poverty Number:	820
Below Poverty Percent:	23.280000000000
Meidan Income:	5501
Meidan Income Number:	1528
Meidan Income Percent:	43.369999999999
Vacant Housing Number:	20
Vacant Housing Percent:	1.4199999999999
Unemployed Number:	252
Unemployed Percent:	7.1500000000000

Name:	2580-2610 SW 3RD ST
Address:	2580 - 2610 SW 3RD ST
Recipient name:	City of Corvallis
Grant type:	Assessment
Property Number:	12511CB00200, 12511CB00300
Parcel size:	0.97999999999999998
Latitude:	44.540813074383898
Longitude:	-123.266379171561
Highlights:	The 0.98-acre Property consists of Benton County tax lots 12511CB00200 (tax lot 200; 2580 SW 3rd Street) and 12511CB00300 (tax lot 300; 2610 SW 3rd Street) and is located on the western side of SW 3rd Street (Highway 99) and just south of SW Prairie Avenue in Corvallis, Oregon. The Property is located within an area zoned by

2580-2610 SW 3RD ST (Continued) **1026463896**

the City as RS-12 (Medium-High Density Residential). Tax lot 200 is developed with a single-family residence (built in 1931). A garage which had been converted into living space was demolished on tax lot 200 in 2016/2017. Tax lot 300 is developed with a single-family residence (built in 1941) and garage. The western portion of the Property is grass-covered with no improvements. A geophysical survey was completed at tax lot 200 in 2016. The survey did not identify underground storage tanks (UST); however, the report indicated that a vertical pipe identified on the north side of the residence may have served a former aboveground storage tank (AST) in the basement, or that a former UST was filled in place at a burial depth that exceeds the capability of the instrumentation used during the geophysical survey. Based on the findings of the geophysical survey, it is likely that a heating oil tank was historically located in the basement. If any USTs are encountered during Property redevelopment, they should be decommissioned in accordance with Oregon Department of Environmental Quality (DEQ) regulations. During the site reconnaissance in October 2019, several car batteries, small quantities of gasoline, antifreeze, automatic transmission fluid, and other auto-related maintenance products/fluids were noted in addition to car parts and old vehicles at tax lot 300. Similar observations were reported in previous environmental reports reviewed as part of this Phase I ESA. The potential for releases to have occurred associated with automotive repair on tax lot 300 were identified as a REC for the Property, and sampling was recommended. Regulated building materials (RBM) such as asbestos-containing building components and lead paint on building components, as well as radon surveys are not within the scope of an ASTM E1527-13 Phase I ESA and these materials have not been evaluated as part of this assessment. However, past environmental assessments completed in 2016 at the Property did identify the presence of asbestos and lead in building materials at the Property. It is recommended that the Property owner retain an appropriately qualified abatement professional to ensure these materials are handled in accordance with applicable regulations during renovation or demolition. A Phase II ESA was conducted in March/April 2020. Analytical results in one soil gas sample indicated a potential area of elevated ethylbenzene and gasoline-range hydrocarbons. Supplemental soil gas and groundwater sampling was conducted to further evaluate the area. No gasoline-range hydrocarbons or ethylbenzene above DEQ standards were detected.

Start Date:	-
Redev Completition Date:	-
Completed Date:	-
Acres Cleaned Up:	-
Cleanup Funding:	-
Cleanup Funding Source:	-
Assessment Funding:	5325
Assessment Funding Source:	-
Redevelopment Funding:	-
Redev. Funding Source:	-
Redev. Funding Entity Name:	-
Redevelopment Start Date:	-
Assessment Funding Entity:	EPA
Cleanup Funding Entity:	-
Grant Type:	Hazardous & Petroleum
Accomplishment Type:	Phase I Environmental Assessment
Cooperative Agreement Number:	01J53201

2580-2610 SW 3RD ST (Continued) **1026463896**

Start Date:	10/15/2019
Ownership Entity:	Private
Completion Date:	11/25/2019
Current Owner:	-
Cleanup Required:	N
Video Available:	-
Photo Available:	-
Institutional Controls Required:	N
IC Category Proprietary Controls:	-
IC Cat. Info. Devices:	-
IC Cat. Gov. Controls:	-
IC Cat. Enforcement Permit Tools:	-
IC in place date:	-
IC in place:	-
State/tribal program date:	-
State/tribal program ID:	-
Contaminant Found:	Not reported
Contaminant Cleanup:	Not reported
Media Affected:	Not reported
Media Cleanup:	Not reported
Num. of cleanup and re-dev. jobs:	-
Past use greenspace acreage:	0.98
Past use residential acreage:	-
Past use commercial acreage:	Not reported
Past use industrial acreage:	-
Future use greenspace acreage:	-
Future use residential acreage:	-
Future use commercial acreage:	-
Future use industrial acreage:	-
Future Use: Multistory	-
Past Use: Multistory	-
Property Description:	-
Below Poverty Number:	820
Below Poverty Percent:	23.280000000000
Meidan Income:	5501
Meidan Income Number:	1528
Meidan Income Percent:	43.369999999999
Vacant Housing Number:	20
Vacant Housing Percent:	1.4199999999999
Unemployed Number:	252
Unemployed Percent:	7.1500000000000
Name:	2580-2610 SW 3RD ST
Address:	2580 - 2610 SW 3RD ST
Recipient name:	City of Corvallis
Grant type:	Assessment
Property Number:	12511CB00200, 12511CB00300
Parcel size:	0.97999999999999998
Latitude:	44.540813074383898
Longitude:	-123.266379171561
Highlights:	The 0.98-acre Property consists of Benton County tax lots 12511CB00200 (tax lot 200; 2580 SW 3rd Street) and 12511CB00300 (tax lot 300; 2610 SW 3rd Street) and is located on the western side of SW 3rd Street (Highway 99) and just south of SW Prairie Avenue in Corvallis, Oregon. The Property is located within an area zoned by the City as RS-12 (Medium-High Density Residential). Tax lot 200 is developed with a single-family residence (built in 1931). A garage

2580-2610 SW 3RD ST (Continued) **1026463896**

which had been converted into living space was demolished on tax lot 200 in 2016/2017. Tax lot 300 is developed with a single-family residence (built in 1941) and garage. The western portion of the Property is grass-covered with no improvements. A geophysical survey was completed at tax lot 200 in 2016. The survey did not identify underground storage tanks (UST); however, the report indicated that a vertical pipe identified on the north side of the residence may have served a former aboveground storage tank (AST) in the basement, or that a former UST was filled in place at a burial depth that exceeds the capability of the instrumentation used during the geophysical survey. Based on the findings of the geophysical survey, it is likely that a heating oil tank was historically located in the basement. If any USTs are encountered during Property redevelopment, they should be decommissioned in accordance with Oregon Department of Environmental Quality (DEQ) regulations. During the site reconnaissance in October 2019, several car batteries, small quantities of gasoline, antifreeze, automatic transmission fluid, and other auto-related maintenance products/fluids were noted in addition to car parts and old vehicles at tax lot 300. Similar observations were reported in previous environmental reports reviewed as part of this Phase I ESA. The potential for releases to have occurred associated with automotive repair on tax lot 300 were identified as a REC for the Property, and sampling was recommended. Regulated building materials (RBM) such as asbestos-containing building components and lead paint on building components, as well as radon surveys are not within the scope of an ASTM E1527-13 Phase I ESA and these materials have not been evaluated as part of this assessment. However, past environmental assessments completed in 2016 at the Property did identify the presence of asbestos and lead in building materials at the Property. It is recommended that the Property owner retain an appropriately qualified abatement professional to ensure these materials are handled in accordance with applicable regulations during renovation or demolition. A Phase II ESA was conducted in March/April 2020. Analytical results in one soil gas sample indicated a potential area of elevated ethylbenzene and gasoline-range hydrocarbons. Supplemental soil gas and groundwater sampling was conducted to further evaluate the area. No gasoline-range hydrocarbons or ethylbenzene above DEQ standards were detected.

Start Date:	-
Redev Completition Date:	-
Completed Date:	-
Acres Cleaned Up:	-
Cleanup Funding:	-
Cleanup Funding Source:	-
Assessment Funding:	14988
Assessment Funding Source:	-
Redevelopment Funding:	-
Redev. Funding Source:	-
Redev. Funding Entity Name:	-
Redevelopment Start Date:	-
Assessment Funding Entity:	EPA
Cleanup Funding Entity:	-
Grant Type:	Hazardous & Petroleum
Accomplishment Type:	Phase II Environmental Assessment
Cooperative Agreement Number:	01J53201
Start Date:	4/9/2020
Ownership Entity:	Private

2580-2610 SW 3RD ST (Continued) **1026463896**

Completion Date:	5/18/2020
Current Owner:	-
Cleanup Required:	N
Video Available:	-
Photo Available:	-
Institutional Controls Required:	N
IC Category Proprietary Controls:	-
IC Cat. Info. Devices:	-
IC Cat. Gov. Controls:	-
IC Cat. Enforcement Permit Tools:	-
IC in place date:	-
IC in place:	-
State/tribal program date:	-
State/tribal program ID:	-
Contaminant Found:	Not reported
Contaminant Cleanup:	Not reported
Media Affected:	Not reported
Media Cleanup:	Not reported
Num. of cleanup and re-dev. jobs:	-
Past use greenspace acreage:	0.98
Past use residential acreage:	-
Past use commercial acreage:	Not reported
Past use industrial acreage:	-
Future use greenspace acreage:	-
Future use residential acreage:	-
Future use commercial acreage:	-
Future use industrial acreage:	-
Future Use: Multistory	-
Past Use: Multistory	-
Property Description:	-
Below Poverty Number:	820
Below Poverty Percent:	23.280000000000
Meidan Income:	5501
Meidan Income Number:	1528
Meidan Income Percent:	43.369999999999
Vacant Housing Number:	20
Vacant Housing Percent:	1.4199999999999
Unemployed Number:	252
Unemployed Percent:	7.1500000000000

Name:	2580-2610 SW 3RD ST
Address:	2580 - 2610 SW 3RD ST
Recipient name:	City of Corvallis
Grant type:	Assessment
Property Number:	12511CB00200, 12511CB00300
Parcel size:	0.97999999999999998
Latitude:	44.540813074383898
Longitude:	-123.266379171561
Highlights:	The 0.98-acre Property consists of Benton County tax lots 12511CB00200 (tax lot 200; 2580 SW 3rd Street) and 12511CB00300 (tax lot 300; 2610 SW 3rd Street) and is located on the western side of SW 3rd Street (Highway 99) and just south of SW Prairie Avenue in Corvallis, Oregon. The Property is located within an area zoned by the City as RS-12 (Medium-High Density Residential). Tax lot 200 is developed with a single-family residence (built in 1931). A garage which had been converted into living space was demolished on tax lot 200 in 2016/2017. Tax lot 300 is developed with a single-family

2580-2610 SW 3RD ST (Continued) **1026463896**

residence (built in 1941) and garage. The western portion of the Property is grass-covered with no improvements. A geophysical survey was completed at tax lot 200 in 2016. The survey did not identify underground storage tanks (UST); however, the report indicated that a vertical pipe identified on the north side of the residence may have served a former aboveground storage tank (AST) in the basement, or that a former UST was filled in place at a burial depth that exceeds the capability of the instrumentation used during the geophysical survey. Based on the findings of the geophysical survey, it is likely that a heating oil tank was historically located in the basement. If any USTs are encountered during Property redevelopment, they should be decommissioned in accordance with Oregon Department of Environmental Quality (DEQ) regulations. During the site reconnaissance in October 2019, several car batteries, small quantities of gasoline, antifreeze, automatic transmission fluid, and other auto-related maintenance products/fluids were noted in addition to car parts and old vehicles at tax lot 300. Similar observations were reported in previous environmental reports reviewed as part of this Phase I ESA. The potential for releases to have occurred associated with automotive repair on tax lot 300 were identified as a REC for the Property, and sampling was recommended. Regulated building materials (RBM) such as asbestos-containing building components and lead paint on building components, as well as radon surveys are not within the scope of an ASTM E1527-13 Phase I ESA and these materials have not been evaluated as part of this assessment. However, past environmental assessments completed in 2016 at the Property did identify the presence of asbestos and lead in building materials at the Property. It is recommended that the Property owner retain an appropriately qualified abatement professional to ensure these materials are handled in accordance with applicable regulations during renovation or demolition. A Phase II ESA was conducted in March/April 2020. Analytical results in one soil gas sample indicated a potential area of elevated ethylbenzene and gasoline-range hydrocarbons. Supplemental soil gas and groundwater sampling was conducted to further evaluate the area. No gasoline-range hydrocarbons or ethylbenzene above DEQ standards were detected.

Start Date:	-
Redev Completition Date:	-
Completed Date:	-
Acres Cleaned Up:	-
Cleanup Funding:	-
Cleanup Funding Source:	-
Assessment Funding:	16685
Assessment Funding Source:	-
Redevelopment Funding:	-
Redev. Funding Source:	-
Redev. Funding Entity Name:	-
Redevelopment Start Date:	-
Assessment Funding Entity:	EPA
Cleanup Funding Entity:	-
Grant Type:	Hazardous & Petroleum
Accomplishment Type:	Supplemental Assessment
Cooperative Agreement Number:	01J53201
Start Date:	8/3/2020
Ownership Entity:	Private
Completion Date:	9/3/2020
Current Owner:	-

2580-2610 SW 3RD ST (Continued) **1026463896**

Cleanup Required:	N
Video Available:	-
Photo Available:	-
Institutional Controls Required:	N
IC Category Proprietary Controls:	-
IC Cat. Info. Devices:	-
IC Cat. Gov. Controls:	-
IC Cat. Enforcement Permit Tools:	-
IC in place date:	-
IC in place:	-
State/tribal program date:	-
State/tribal program ID:	-
Contaminant Found:	Not reported
Contaminant Cleanup:	Not reported
Media Affected:	Not reported
Media Cleanup:	Not reported
Num. of cleanup and re-dev. jobs:	-
Past use greenspace acreage:	0.98
Past use residential acreage:	-
Past use commercial acreage:	Not reported
Past use industrial acreage:	-
Future use greenspace acreage:	-
Future use residential acreage:	-
Future use commercial acreage:	-
Future use industrial acreage:	-
Future Use: Multistory	-
Past Use: Multistory	-
Property Description:	-
Below Poverty Number:	820
Below Poverty Percent:	23.280000000000
Meidan Income:	5501
Meidan Income Number:	1528
Meidan Income Percent:	43.369999999999
Vacant Housing Number:	20
Vacant Housing Percent:	1.4199999999999
Unemployed Number:	252
Unemployed Percent:	7.1500000000000

Name:	2580-2610 SW 3RD ST
Address:	2580 - 2610 SW 3RD ST
Recipient name:	City of Corvallis
Grant type:	Assessment
Property Number:	12511CB00200, 12511CB00300
Parcel size:	0.97999999999999998
Latitude:	44.540813074383898
Longitude:	-123.266379171561
Highlights:	The 0.98-acre Property consists of Benton County tax lots 12511CB00200 (tax lot 200; 2580 SW 3rd Street) and 12511CB00300 (tax lot 300; 2610 SW 3rd Street) and is located on the western side of SW 3rd Street (Highway 99) and just south of SW Prairie Avenue in Corvallis, Oregon. The Property is located within an area zoned by the City as RS-12 (Medium-High Density Residential). Tax lot 200 is developed with a single-family residence (built in 1931). A garage which had been converted into living space was demolished on tax lot 200 in 2016/2017. Tax lot 300 is developed with a single-family residence (built in 1941) and garage. The western portion of the Property is grass-covered with no improvements. A geophysical survey

2580-2610 SW 3RD ST (Continued) **1026463896**

was completed at tax lot 200 in 2016. The survey did not identify underground storage tanks (UST); however, the report indicated that a vertical pipe identified on the north side of the residence may have served a former aboveground storage tank (AST) in the basement, or that a former UST was filled in place at a burial depth that exceeds the capability of the instrumentation used during the geophysical survey. Based on the findings of the geophysical survey, it is likely that a heating oil tank was historically located in the basement. If any USTs are encountered during Property redevelopment, they should be decommissioned in accordance with Oregon Department of Environmental Quality (DEQ) regulations. During the site reconnaissance in October 2019, several car batteries, small quantities of gasoline, antifreeze, automatic transmission fluid, and other auto-related maintenance products/fluids were noted in addition to car parts and old vehicles at tax lot 300. Similar observations were reported in previous environmental reports reviewed as part of this Phase I ESA. The potential for releases to have occurred associated with automotive repair on tax lot 300 were identified as a REC for the Property, and sampling was recommended. Regulated building materials (RBM) such as asbestos-containing building components and lead paint on building components, as well as radon surveys are not within the scope of an ASTM E1527-13 Phase I ESA and these materials have not been evaluated as part of this assessment. However, past environmental assessments completed in 2016 at the Property did identify the presence of asbestos and lead in building materials at the Property. It is recommended that the Property owner retain an appropriately qualified abatement professional to ensure these materials are handled in accordance with applicable regulations during renovation or demolition. A Phase II ESA was conducted in March/April 2020. Analytical results in one soil gas sample indicated a potential area of elevated ethylbenzene and gasoline-range hydrocarbons. Supplemental soil gas and groundwater sampling was conducted to further evaluate the area. No gasoline-range hydrocarbons or ethylbenzene above DEQ standards were detected.

Start Date:	-
Redev Completition Date:	-
Completed Date:	-
Acres Cleaned Up:	-
Cleanup Funding:	-
Cleanup Funding Source:	-
Assessment Funding:	-
Assessment Funding Source:	-
Redevelopment Funding:	-
Redev. Funding Source:	-
Redev. Funding Entity Name:	-
Redevelopment Start Date:	-
Assessment Funding Entity:	-
Cleanup Funding Entity:	-
Grant Type:	Hazardous & Petroleum
Accomplishment Type:	-
Cooperative Agreement Number:	01J53201
Start Date:	-
Ownership Entity:	Private
Completion Date:	-
Current Owner:	-
Cleanup Required:	N
Video Available:	-

2580-2610 SW 3RD ST (Continued) **1026463896**

Photo Available:	-
Institutional Controls Required:	N
IC Category Proprietary Controls:	-
IC Cat. Info. Devices:	-
IC Cat. Gov. Controls:	-
IC Cat. Enforcement Permit Tools:	-
IC in place date:	-
IC in place:	-
State/tribal program date:	-
State/tribal program ID:	-
Contaminant Found:	Not reported
Contaminant Cleanup:	Not reported
Media Affected:	Not reported
Media Cleanup:	Not reported
Num. of cleanup and re-dev. jobs:	-
Past use greenspace acreage:	0.98
Past use residential acreage:	-
Past use commercial acreage:	Not reported
Past use industrial acreage:	-
Future use greenspace acreage:	-
Future use residential acreage:	-
Future use commercial acreage:	-
Future use industrial acreage:	-
Future Use: Multistory	-
Past Use: Multistory	-
Property Description:	-
Below Poverty Number:	820
Below Poverty Percent:	23.280000000000
Meidan Income:	5501
Meidan Income Number:	1528
Meidan Income Percent:	43.369999999999
Vacant Housing Number:	20
Vacant Housing Percent:	1.4199999999999
Unemployed Number:	252
Unemployed Percent:	7.1500000000000

Name:	2580-2610 SW 3RD ST
Address:	2580 - 2610 SW 3RD ST
Recipient name:	City of Corvallis
Grant type:	Assessment
Property Number:	12511CB00200, 12511CB00300
Parcel size:	0.97999999999999998
Latitude:	44.540813074383898
Longitude:	-123.266379171561
Highlights:	The 0.98-acre Property consists of Benton County tax lots 12511CB00200 (tax lot 200; 2580 SW 3rd Street) and 12511CB00300 (tax lot 300; 2610 SW 3rd Street) and is located on the western side of SW 3rd Street (Highway 99) and just south of SW Prairie Avenue in Corvallis, Oregon. The Property is located within an area zoned by the City as RS-12 (Medium-High Density Residential). Tax lot 200 is developed with a single-family residence (built in 1931). A garage which had been converted into living space was demolished on tax lot 200 in 2016/2017. Tax lot 300 is developed with a single-family residence (built in 1941) and garage. The western portion of the Property is grass-covered with no improvements. A geophysical survey was completed at tax lot 200 in 2016. The survey did not identify underground storage tanks (UST); however, the report indicated that a

2580-2610 SW 3RD ST (Continued) **1026463896**

vertical pipe identified on the north side of the residence may have served a former aboveground storage tank (AST) in the basement, or that a former UST was filled in place at a burial depth that exceeds the capability of the instrumentation used during the geophysical survey. Based on the findings of the geophysical survey, it is likely that a heating oil tank was historically located in the basement. If any USTs are encountered during Property redevelopment, they should be decommissioned in accordance with Oregon Department of Environmental Quality (DEQ) regulations. During the site reconnaissance in October 2019, several car batteries, small quantities of gasoline, antifreeze, automatic transmission fluid, and other auto-related maintenance products/fluids were noted in addition to car parts and old vehicles at tax lot 300. Similar observations were reported in previous environmental reports reviewed as part of this Phase I ESA. The potential for releases to have occurred associated with automotive repair on tax lot 300 were identified as a REC for the Property, and sampling was recommended. Regulated building materials (RBM) such as asbestos-containing building components and lead paint on building components, as well as radon surveys are not within the scope of an ASTM E1527-13 Phase I ESA and these materials have not been evaluated as part of this assessment. However, past environmental assessments completed in 2016 at the Property did identify the presence of asbestos and lead in building materials at the Property. It is recommended that the Property owner retain an appropriately qualified abatement professional to ensure these materials are handled in accordance with applicable regulations during renovation or demolition. A Phase II ESA was conducted in March/April 2020. Analytical results in one soil gas sample indicated a potential area of elevated ethylbenzene and gasoline-range hydrocarbons. Supplemental soil gas and groundwater sampling was conducted to further evaluate the area. No gasoline-range hydrocarbons or ethylbenzene above DEQ standards were detected.

Start Date:	-
Redev Completition Date:	-
Completed Date:	-
Acres Cleaned Up:	-
Cleanup Funding:	-
Cleanup Funding Source:	-
Assessment Funding:	14988
Assessment Funding Source:	-
Redevelopment Funding:	-
Redev. Funding Source:	-
Redev. Funding Entity Name:	-
Redevelopment Start Date:	-
Assessment Funding Entity:	EPA
Cleanup Funding Entity:	-
Grant Type:	Hazardous & Petroleum
Accomplishment Type:	Phase II Environmental Assessment
Cooperative Agreement Number:	01J53201
Start Date:	4/9/2020
Ownership Entity:	Private
Completion Date:	5/18/2020
Current Owner:	-
Cleanup Required:	N
Video Available:	-
Photo Available:	-
Institutional Controls Required:	N

2580-2610 SW 3RD ST (Continued) **1026463896**

IC Category Proprietary Controls:	-
IC Cat. Info. Devices:	-
IC Cat. Gov. Controls:	-
IC Cat. Enforcement Permit Tools:	-
IC in place date:	-
IC in place:	-
State/tribal program date:	-
State/tribal program ID:	-
Contaminant Found:	Not reported
Contaminant Cleanup:	Not reported
Media Affected:	Not reported
Media Cleanup:	Not reported
Num. of cleanup and re-dev. jobs:	-
Past use greenspace acreage:	0.98
Past use residential acreage:	-
Past use commercial acreage:	Not reported
Past use industrial acreage:	-
Future use greenspace acreage:	-
Future use residential acreage:	-
Future use commercial acreage:	-
Future use industrial acreage:	-
Future Use: Multistory	-
Past Use: Multistory	-
Property Description:	-
Below Poverty Number:	820
Below Poverty Percent:	23.280000000000
Meidan Income:	5501
Meidan Income Number:	1528
Meidan Income Percent:	43.369999999999
Vacant Housing Number:	20
Vacant Housing Percent:	1.4199999999999
Unemployed Number:	252
Unemployed Percent:	7.1500000000000

Name:	2580-2610 SW 3RD ST
Address:	2580 - 2610 SW 3RD ST
Recipient name:	City of Corvallis
Grant type:	Assessment
Property Number:	12511CB00200, 12511CB00300
Parcel size:	0.97999999999999998
Latitude:	44.540813074383898
Longitude:	-123.266379171561
Highlights:	The 0.98-acre Property consists of Benton County tax lots 12511CB00200 (tax lot 200; 2580 SW 3rd Street) and 12511CB00300 (tax lot 300; 2610 SW 3rd Street) and is located on the western side of SW 3rd Street (Highway 99) and just south of SW Prairie Avenue in Corvallis, Oregon. The Property is located within an area zoned by the City as RS-12 (Medium-High Density Residential). Tax lot 200 is developed with a single-family residence (built in 1931). A garage which had been converted into living space was demolished on tax lot 200 in 2016/2017. Tax lot 300 is developed with a single-family residence (built in 1941) and garage. The western portion of the Property is grass-covered with no improvements. A geophysical survey was completed at tax lot 200 in 2016. The survey did not identify underground storage tanks (UST); however, the report indicated that a vertical pipe identified on the north side of the residence may have served a former aboveground storage tank (AST) in the basement, or

2580-2610 SW 3RD ST (Continued) **1026463896**

that a former UST was filled in place at a burial depth that exceeds the capability of the instrumentation used during the geophysical survey. Based on the findings of the geophysical survey, it is likely that a heating oil tank was historically located in the basement. If any USTs are encountered during Property redevelopment, they should be decommissioned in accordance with Oregon Department of Environmental Quality (DEQ) regulations. During the site reconnaissance in October 2019, several car batteries, small quantities of gasoline, antifreeze, automatic transmission fluid, and other auto-related maintenance products/fluids were noted in addition to car parts and old vehicles at tax lot 300. Similar observations were reported in previous environmental reports reviewed as part of this Phase I ESA. The potential for releases to have occurred associated with automotive repair on tax lot 300 were identified as a REC for the Property, and sampling was recommended. Regulated building materials (RBM) such as asbestos-containing building components and lead paint on building components, as well as radon surveys are not within the scope of an ASTM E1527-13 Phase I ESA and these materials have not been evaluated as part of this assessment. However, past environmental assessments completed in 2016 at the Property did identify the presence of asbestos and lead in building materials at the Property. It is recommended that the Property owner retain an appropriately qualified abatement professional to ensure these materials are handled in accordance with applicable regulations during renovation or demolition. A Phase II ESA was conducted in March/April 2020. Analytical results in one soil gas sample indicated a potential area of elevated ethylbenzene and gasoline-range hydrocarbons. Supplemental soil gas and groundwater sampling was conducted to further evaluate the area. No gasoline-range hydrocarbons or ethylbenzene above DEQ standards were detected.

Start Date:	-
Redev Completition Date:	-
Completed Date:	-
Acres Cleaned Up:	-
Cleanup Funding:	-
Cleanup Funding Source:	-
Assessment Funding:	5325
Assessment Funding Source:	-
Redevelopment Funding:	-
Redev. Funding Source:	-
Redev. Funding Entity Name:	-
Redevelopment Start Date:	-
Assessment Funding Entity:	EPA
Cleanup Funding Entity:	-
Grant Type:	Hazardous & Petroleum
Accomplishment Type:	Phase I Environmental Assessment
Cooperative Agreement Number:	01J53201
Start Date:	10/15/2019
Ownership Entity:	Private
Completion Date:	11/25/2019
Current Owner:	-
Cleanup Required:	N
Video Available:	-
Photo Available:	-
Institutional Controls Required:	N
IC Category Proprietary Controls:	-
IC Cat. Info. Devices:	-

2580-2610 SW 3RD ST (Continued) **1026463896**

IC Cat. Gov. Controls:	-
IC Cat. Enforcement Permit Tools:	-
IC in place date:	-
IC in place:	-
State/tribal program date:	-
State/tribal program ID:	-
Contaminant Found:	Not reported
Contaminant Cleanup:	Not reported
Media Affected:	Not reported
Media Cleanup:	Not reported
Num. of cleanup and re-dev. jobs:	-
Past use greenspace acreage:	0.98
Past use residential acreage:	-
Past use commercial acreage:	Not reported
Past use industrial acreage:	-
Future use greenspace acreage:	-
Future use residential acreage:	-
Future use commercial acreage:	-
Future use industrial acreage:	-
Future Use: Multistory	-
Past Use: Multistory	-
Property Description:	-
Below Poverty Number:	820
Below Poverty Percent:	23.280000000000
Meidan Income:	5501
Meidan Income Number:	1528
Meidan Income Percent:	43.369999999999
Vacant Housing Number:	20
Vacant Housing Percent:	1.4199999999999
Unemployed Number:	252
Unemployed Percent:	7.1500000000000

Click this hyperlink while viewing on your computer to access
4 additional US BROWNFIELDS: record(s) in the EDR Site Report.

Name:	2580-2610 SW 3RD ST
Address:	2580 - 2610 SW 3RD ST
Recipient name:	City of Corvallis
Grant type:	Assessment
Property Number:	12511CB00200, 12511CB00300
Parcel size:	0.97999999999999998
Latitude:	44.540813074383898
Longitude:	-123.266379171561
Highlights:	The 0.98-acre Property consists of Benton County tax lots 12511CB00200 (tax lot 200; 2580 SW 3rd Street) and 12511CB00300 (tax lot 300; 2610 SW 3rd Street) and is located on the western side of SW 3rd Street (Highway 99) and just south of SW Prairie Avenue in Corvallis, Oregon. The Property is located within an area zoned by the City as RS-12 (Medium-High Density Residential). Tax lot 200 is developed with a single-family residence (built in 1931). A garage which had been converted into living space was demolished on tax lot 200 in 2016/2017. Tax lot 300 is developed with a single-family residence (built in 1941) and garage. The western portion of the Property is grass-covered with no improvements. A geophysical survey was completed at tax lot 200 in 2016. The survey did not identify underground storage tanks (UST); however, the report indicated that a vertical pipe identified on the north side of the residence may have

2580-2610 SW 3RD ST (Continued) **1026463896**

served a former aboveground storage tank (AST) in the basement, or that a former UST was filled in place at a burial depth that exceeds the capability of the instrumentation used during the geophysical survey. Based on the findings of the geophysical survey, it is likely that a heating oil tank was historically located in the basement. If any USTs are encountered during Property redevelopment, they should be decommissioned in accordance with Oregon Department of Environmental Quality (DEQ) regulations. During the site reconnaissance in October 2019, several car batteries, small quantities of gasoline, antifreeze, automatic transmission fluid, and other auto-related maintenance products/fluids were noted in addition to car parts and old vehicles at tax lot 300. Similar observations were reported in previous environmental reports reviewed as part of this Phase I ESA. The potential for releases to have occurred associated with automotive repair on tax lot 300 were identified as a REC for the Property, and sampling was recommended. Regulated building materials (RBM) such as asbestos-containing building components and lead paint on building components, as well as radon surveys are not within the scope of an ASTM E1527-13 Phase I ESA and these materials have not been evaluated as part of this assessment. However, past environmental assessments completed in 2016 at the Property did identify the presence of asbestos and lead in building materials at the Property. It is recommended that the Property owner retain an appropriately qualified abatement professional to ensure these materials are handled in accordance with applicable regulations during renovation or demolition. A Phase II ESA was conducted in March/April 2020. Analytical results in one soil gas sample indicated a potential area of elevated ethylbenzene and gasoline-range hydrocarbons. Supplemental soil gas and groundwater sampling was conducted to further evaluate the area. No gasoline-range hydrocarbons or ethylbenzene above DEQ standards were detected.

Start Date:	-
Redev Completition Date:	-
Completed Date:	-
Acres Cleaned Up:	-
Cleanup Funding:	-
Cleanup Funding Source:	-
Assessment Funding:	-
Assessment Funding Source:	-
Redevelopment Funding:	-
Redev. Funding Source:	-
Redev. Funding Entity Name:	-
Redevelopment Start Date:	-
Assessment Funding Entity:	-
Cleanup Funding Entity:	-
Grant Type:	Hazardous & Petroleum
Accomplishment Type:	-
Cooperative Agreement Number:	01J53201
Start Date:	-
Ownership Entity:	Private
Completion Date:	-
Current Owner:	-
Cleanup Required:	N
Video Available:	-
Photo Available:	-
Institutional Controls Required:	N
IC Category Proprietary Controls:	-

2580-2610 SW 3RD ST (Continued) **1026463896**

IC Cat. Info. Devices:	-
IC Cat. Gov. Controls:	-
IC Cat. Enforcement Permit Tools:	-
IC in place date:	-
IC in place:	-
State/tribal program date:	-
State/tribal program ID:	-
Contaminant Found:	Not reported
Contaminant Cleanup:	Not reported
Media Affected:	Not reported
Media Cleanup:	Not reported
Num. of cleanup and re-dev. jobs:	-
Past use greenspace acreage:	0.98
Past use residential acreage:	-
Past use commercial acreage:	Not reported
Past use industrial acreage:	-
Future use greenspace acreage:	-
Future use residential acreage:	-
Future use commercial acreage:	-
Future use industrial acreage:	-
Future Use: Multistory	-
Past Use: Multistory	-
Property Description:	-
Below Poverty Number:	820
Below Poverty Percent:	23.280000000000
Meidan Income:	5501
Meidan Income Number:	1528
Meidan Income Percent:	43.369999999999
Vacant Housing Number:	20
Vacant Housing Percent:	1.4199999999999
Unemployed Number:	252
Unemployed Percent:	7.1500000000000

Click this hyperlink while viewing on your computer to access
4 additional US BROWNFIELDS: record(s) in the EDR Site Report.

AF171 **FORMER GAS STATION** **OR UST** **U004314033**
WNW **600 SW 3RD ST** **N/A**
< 1/8 **CORVALLIS, OR 97333**
0.012 mi.
65 ft. **Site 1 of 3 in cluster AF**

Actual:
232 ft.

Focus Map:
12

UST:

Name:	FORMER GAS STATION
Address:	600 SW 3RD ST
City:	CORVALLIS
Facility ID:	12607
Facility Telephone:	(541) 231-2828
Permittee Name:	PAUL SPIES
Number of Permitted Tanks:	Not reported
Active Tanks:	Not reported
Decommissioned Tanks:	2
Number of Tanks:	2

AF172 **FORMER GAS STATION** **OR LUST** **S125317322**
WNW **600 SW 3RD ST** **N/A**
< 1/8 **CORVALLIS, OR 97333**
0.012 mi.
65 ft. **Site 2 of 3 in cluster AF**

Actual: LUST:
232 ft.

Name:	FORMER GAS STATION
Address:	600 SW 3RD ST
City,State,Zip:	CORVALLIS, OR 97333
Region:	Western Region
Facility ID:	02-19-0411
Cleanup Received Date:	04/09/2019
Cleanup Start Date:	04/12/2019
Cleanup Complete Date:	**Not reported**
Decode for Region:	**West Region**

Focus Map:
12

Q173 **SAFEWAY STORE NO4333** **OR HAZMAT** **S111254688**
WNW **450 SW 3RD ST** **OR MANIFEST** **N/A**
< 1/8 **CORVALLIS, OR**
0.012 mi.
65 ft. **Site 2 of 6 in cluster Q**

Actual: HAZMAT:
233 ft.

Name:	Not reported
Address:	450 SW 3RD ST
City,State,Zip:	CORVALLIS, OR 97333
Responsble Party:	Not reported
RP Company:	Not reported
RP Address:	Not reported
RP City,St,Zip:	Not reported
Facility ID:	288
OERS Number:	Not reported
Dept Rsp:	Not reported
Narrative:	Not reported
Property Loss:	Not reported
Amount Released:	Not reported
Service County:	Not reported
Service Name:	CORVALLIS FD
Incident Type:	Not reported
Civilian Casualty Activity:	Not reported
Chemical Name:	Not reported
Hazmat Area Affected:	Not reported
Hazmat Area Evacuated:	Not reported
Hazmat Container Type:	Not reported
Hazmat Physical State Released:	Not reported
Hazmat Released Into:	Not reported
Hazmat Released Volume Units:	Not reported
Hazmat Released Weight Units:	Not reported
Hazmat Released From:	Not reported
Hazmat Area Affected Measurement:	Not reported
Hazmat No. of People Evacuated:	Not reported
Hazmat No of Buildings Evacuated:	Not reported
Incident Content Loss:	Not reported
Civilian Casualty Patient Disposition:	Not reported
Incident Mixed Use Property:	Not mixed use
Location Type:	Street address
Incident Aid Given Or Received:	None
Incident AID Received from FDID:	Not reported
Incident Aided Department FDID:	Not reported

Focus Map:
12

SAFEWAY STORE NO4333 (Continued) **S111254688**

Person Involved Business Name:	Not reported
Person Involved First Name:	Not reported
Person Involved Last Name:	Not reported
Person Involved Type:	Not reported
Person Involved Phone Number:	Not reported
Person Involved Primary Language:	Not reported
Hazmat Evacuated Measurement:	Not reported
Hazmat Story of Release:	Not reported
Remark:	Not reported
Incident District:	Not reported
Date Added:	Not reported
Unit:	Not reported
Agency Phone:	Not reported
Osfm Incident Report Number:	288
Dept. Responding:	Not reported
Person Making Report:	Not reported
Title:	Not reported
Agency:	Not reported
Phone:	Not reported
Date Of Incident:	01/13/2017
Call Time:	22:53
In Route:	Not reported
Arrival:	Not reported
Depart Scene:	Not reported
Back In Quarters:	Not reported
In Service:	Not reported
Dist Of Incident:	Not reported
Were State Resources Used?:	Not reported
Was Oers Notified?:	Not reported
Oers Number:	Not reported
Team Number:	Not reported
Agency Report Number:	Not reported
Unit:	Not reported
Highway:	Not reported
Mile Post:	Not reported
Scene Type:	Not reported
Area Type:	Not reported
Responsible Party(Ies):	Not reported
Company:	Not reported
Respcontact:	Not reported
Address:	Not reported
Resp City:	Not reported
Resp State:	Not reported
Resp ZipCode:	Not reported
Phone:	Not reported
Resp Phone2:	Not reported
Weather:	Not reported
Temperature:	Not reported
Wind Speed:	Not reported
Wind Direction:	Not reported
Were Haz Materials Released?:	Not reported
Operation Performed:	Not reported
Cause:	Not reported
Vehicle And Cargo:	Not reported
Fixed Property:	Not reported
Total Loss:	Not reported
Hazmat Population Density:	Not reported

SAFEWAY STORE NO4333 (Continued) **S111254688**

HazMat Actions Taken - Description:	Not reported
Hazmat Factors Contributing To Release:	Not reported
Hazmat DOT Hazard Classification:	Not reported
Hazmat CAS Number:	Not reported
Hazardous Materials Release:	None
Fire Incident Type:	HazMat release investigation w/no HazMat
Property Use:	Outside or special property, other
Latitude:	Not reported
Longitude:	Not reported
Hazmat Disposition:	Not reported

Action:

Incident Id:	288
Action At Scene:	Crowd Control

Name:	Not reported
Address:	450 SW 3RD ST
City,State,Zip:	CORVALLIS, OR 97333
Responsble Party:	LEE DAVIS
RP Company:	Not reported
RP Address:	9085 PARKER RD.
RP City,St,Zip:	INDEPENDENCE, OR 97351
Facility ID:	090118
OERS Number:	Not reported
Dept Rsp:	CORVALLIS FIRE DEPT
Narrative:	Not reported
Property Loss:	Not reported
Amount Released:	Not reported
Service County:	Not reported
Service Name:	Not reported
Incident Type:	Not reported
Civilian Casualty Activity:	Not reported
Chemical Name:	Not reported
Hazmat Area Affected:	Not reported
Hazmat Area Evacuated:	Not reported
Hazmat Container Type:	Not reported
Hazmat Physical State Released:	Not reported
Hazmat Released Into:	Not reported
Hazmat Released Volume Units:	Not reported
Hazmat Released Weight Units:	Not reported
Hazmat Released From:	Not reported
Hazmat Area Affected Measurement:	Not reported
Hazmat No. of People Evacuated:	Not reported
Hazmat No of Buildings Evacuated:	Not reported
Incident Content Loss:	Not reported
Civilian Casualty Patient Disposition:	Not reported
Incident Mixed Use Property:	Not reported
Location Type:	Not reported
Incident Aid Given Or Received:	Not reported
Incident AID Received from FDID:	Not reported
Incident Aided Department FDID:	Not reported
Person Involved Business Name:	Not reported
Person Involved First Name:	Not reported
Person Involved Last Name:	Not reported
Person Involved Type:	Not reported
Person Involved Phone Number:	Not reported
Person Involved Primary Language:	Not reported

SAFEWAY STORE NO4333 (Continued) **S111254688**

Hazmat Evacuated Measurement:	Not reported
Hazmat Story of Release:	Not reported
Remark:	Not reported
Incident District:	CORVALLIS FIRE DEPT
Date Added:	11/04/2009
Unit:	Not reported
Agency Phone:	5417666961
Osfm Incident Report Number:	090118
Dept. Responding:	CORVALLIS FIRE DEPT
Person Making Report:	DANIEL WEHRMAN
Title:	LT.
Agency:	CORVALLIS FIRE DEPT
Phone:	5417666961
Date Of Incident:	08/14/2009
Call Time:	6:25:00 PM
In Route:	6:29:00 PM
Arrival:	6:32:00 PM
Depart Scene:	12:00:00 AM
Back In Quarters:	12:00:00 AM
In Service:	6:41:00 PM
Dist Of Incident:	CORVALLIS FIRE DEPT
Were State Resources Used?:	False
Was Oers Notified?:	False
Oers Number:	Not reported
Team Number:	Not reported
Agency Report Number:	Not reported
Unit:	Not reported
Highway:	Not reported
Mile Post:	Not reported
Scene Type:	Public Road
Area Type:	Commercial
Responsible Party(Ies):	LEE DAVIS
Company:	Not reported
Respcontact:	Not reported
Address:	9085 PARKER RD.
Resp City:	INDEPENDENCE
Resp State:	OR
Resp ZipCode:	97351
Phone:	5038382026
Resp Phone2:	Not reported
Weather:	2
Temperature:	6
Wind Speed:	1
Wind Direction:	W
Were Haz Materials Released?:	True
Operation Performed:	In Route
Cause:	Equipment Malfunction
Vehicle And Cargo:	0
Fixed Property:	0
Total Loss:	$0.00
Hazmat Population Density:	Not reported
HazMat Actions Taken - Description:	Not reported
Hazmat Factors Contributing To Release:	Not reported
Hazmat DOT Hazard Classification:	Not reported
Hazmat CAS Number:	Not reported
Hazardous Materials Release:	Not reported
Fire Incident Type:	Not reported

SAFEWAY STORE NO4333 (Continued) **S111254688**

Property Use: Not reported
Latitude: Not reported
Longitude: Not reported
Hazmat Disposition: Not reported

Chemical:
Chemical Info: 9173
Chemical Id: 13303
Incident Id: 090118
Chemical Name: GASOLINE UNLEADED
UNNA: Not reported
Amount At Risk: 30
Amount Released: 2
Amount Measured: 2
Biological: False
Radiological: False

Chemical Id: 13303
Chemical Name: GASOLINE UNLEADED
Hazardous Ingredient: PETROLEUM DISTILLATES
Hazardous Class 1: 3.1
Hazardous Class 2: 6.3
Hazardous Rank: 2
Case Number: 000000
UNNA Number: 1203
EPA Pest Reg: Not reported
EHA Chem: N
PSM Chem: N
CAA 112R Chem: N

Method:
Method Used Id: 7669
Incident Id: 090118
Identity Method: 6

Released:
Release Behavior Id: 9273
Incident Id: 090118
Behavior: 7

Narrative:
Narrative Id: 8035
Incident Id: 090118
Incident Narrative: Vehicle pulling a cattle trailer was north bound on Hwy.99 W when a bracket mounting a gasoline tank broke pulling a fuel line loose. Approximately two gallons of unleaded gasoline leaked into the parking lot of a Safeway store. The vehicle owner repaired the broken fuel line and secured the tank to the vehicle. Corvallis Fire Dept applied absorbent material to the gasoline on the ground. The absorbent material was removed and disposed of by CFD.
Vehicle was a 2008 Chevrolet C4500, Oregon plate E-156285
Incident Date: 8/14/2009

OR MANIFEST:
Manifest Year: Manifest Year - 2014

SAFEWAY STORE NO4333 (Continued) **S111254688**

EPA Id: ORQ000034456
Inactive Status: Not reported
Organization Name: Safeway Inc.
Contact Name: Keith Powers
Contact Telephone Number: Not reported
Mailing Address: 5918 Stoneridge Mall Road
Mailing City/State/Zip: Pleasanton, OR 94588

Q174 **SAFEWAY STORE NO4333** **RCRA-VSQG** **1016975784**
WNW **450 SW 3RD ST** **ORQ000034456**
< 1/8 **CORVALLIS, OR 97333**
0.012 mi.
65 ft. **Site 3 of 6 in cluster Q**

Actual:
233 ft.

Focus Map:
12

RCRA Listings:

Date Form Received by Agency:	20220516
Handler Name:	Safeway Store No4333
Handler Address:	450 SW 3RD ST
Handler City,State,Zip:	CORVALLIS, OR 97333
EPA ID:	ORQ000034456
Contact Name:	STORE DIRECTOR
Contact Address:	750 SW 3RD AVENUE
Contact City,State,Zip:	CORVALLIS, OR 97333
Contact Telephone:	541-750-0160
Contact Fax:	Not reported
Contact Email:	S4333C90@SAFEWAY.COM
Contact Title:	Not reported
EPA Region:	10
Land Type:	Private
Federal Waste Generator Description:	Conditionally Exempt Small Quantity Generator
Non-Notifier:	Not reported
Biennial Report Cycle:	Not reported
Accessibility:	Not reported
Active Site Indicator:	Handler Activities
State District Owner:	Not reported
State District:	Not reported
Mailing Address:	450 SW 3RD ST
Mailing City,State,Zip:	CORVALLIS, OR 97333-4441
Owner Name:	Safeway, Inc.
Owner Type:	Private
Operator Name:	Safeway Store No4333
Operator Type:	Private
Short-Term Generator Activity:	No
Importer Activity:	No
Mixed Waste Generator:	No
Transporter Activity:	No
Transfer Facility Activity:	No
Recycler Activity with Storage:	No
Small Quantity On-Site Burner Exemption:	No
Smelting Melting and Refining Furnace Exemption:	No
Underground Injection Control:	No
Off-Site Waste Receipt:	No
Universal Waste Indicator:	No
Universal Waste Destination Facility:	No
Federal Universal Waste:	No
Active Site State-Reg Handler:	---
Federal Facility Indicator:	Not reported

SAFEWAY STORE NO4333 (Continued) **1016975784**

Hazardous Secondary Material Indicator:	N
Sub-Part K Indicator:	Not reported
2018 GPRA Permit Baseline:	Not on the Baseline
2018 GPRA Renewals Baseline:	Not on the Baseline
202 GPRA Corrective Action Baseline:	No
Subject to Corrective Action Universe:	No
Non-TSDFs Where RCRA CA has Been Imposed Universe:	No
Corrective Action Priority Ranking:	No NCAPS ranking
Environmental Control Indicator:	No
Institutional Control Indicator:	No
Human Exposure Controls Indicator:	N/A
Groundwater Controls Indicator:	N/A
Significant Non-Complier Universe:	No
Unaddressed Significant Non-Complier Universe:	No
Addressed Significant Non-Complier Universe:	No
Significant Non-Complier With a Compliance Schedule Universe:	No
Financial Assurance Required:	Not reported
Handler Date of Last Change:	20220720
Recognized Trader-Importer:	No
Recognized Trader-Exporter:	No
Importer of Spent Lead Acid Batteries:	No
Exporter of Spent Lead Acid Batteries:	No
Recycler Activity Without Storage:	No
Manifest Broker:	No
Sub-Part P Indicator:	H

Hazardous Waste Summary:

Waste Code:	D001
Waste Description:	Ignitable Waste
Waste Code:	D002
Waste Description:	Corrosive Waste
Waste Code:	D005
Waste Description:	Barium
Waste Code:	D006
Waste Description:	Cadmium
Waste Code:	D007
Waste Description:	Chromium
Waste Code:	D008
Waste Description:	Lead
Waste Code:	D010
Waste Description:	Selenium
Waste Code:	D011
Waste Description:	Silver
Waste Code:	D018
Waste Description:	Benzene
Waste Code:	D035
Waste Description:	Methyl Ethyl Ketone

SAFEWAY STORE NO4333 (Continued) **1016975784**

Waste Code: P001
Waste Description: 2h-1-Benzopyran-2-One, 4-Hydroxy-3-(3-Oxo-1-Phenylbutyl)-, & Salts, When Present At Concentrations Greater Than 0.3% (Or) Warfarin, & Salts, When Present At Concentrations Greater Than 0.3%

Waste Code: U002
Waste Description: 2-Propanone (I) (Or) Acetone (I)

Waste Code: U154
Waste Description: Methanol (I) (Or) Methyl Alcohol (I)

Handler - Owner Operator:

Owner/Operator Indicator:	Operator
Owner/Operator Name: SAFEWAY INC.	
Legal Status:	Private
Date Became Current:	20141231
Date Ended Current:	Not reported
Owner/Operator Address:	5918 STONERIDGE MALL ROAD
Owner/Operator City,State,Zip:	PLEASANTON, OR 94588
Owner/Operator Telephone:	925-467-3000
Owner/Operator Telephone Ext:	Not reported
Owner/Operator Fax:	Not reported
Owner/Operator Email:	Not reported

Owner/Operator Indicator:	Operator
Owner/Operator Name: SAFEWAY STORE NO4333	
Legal Status:	Private
Date Became Current:	19731107
Date Ended Current:	Not reported
Owner/Operator Address:	750 SW 3RD AVENUE
Owner/Operator City,State,Zip:	CORVALLIS, OR 97333
Owner/Operator Telephone:	541-750-0160
Owner/Operator Telephone Ext:	Not reported
Owner/Operator Fax:	Not reported
Owner/Operator Email:	Not reported

Owner/Operator Indicator:	Operator
Owner/Operator Name: SAFEWAY INC.	
Legal Status:	Private
Date Became Current:	20140619
Date Ended Current:	Not reported
Owner/Operator Address:	5918 STONERIDGE MALL ROAD
Owner/Operator City,State,Zip:	PLEASANTON, OR 94588
Owner/Operator Telephone:	925-467-3000
Owner/Operator Telephone Ext:	Not reported
Owner/Operator Fax:	Not reported
Owner/Operator Email:	Not reported

Owner/Operator Indicator:	Owner
Owner/Operator Name: SAFEWAY INC.	
Legal Status:	Private
Date Became Current:	20140619
Date Ended Current:	Not reported
Owner/Operator Address:	5918 STONERIDGE MALL ROAD
Owner/Operator City,State,Zip:	PLEASANTON, OR 94588
Owner/Operator Telephone:	925-467-3000
Owner/Operator Telephone Ext:	Not reported

SAFEWAY STORE NO4333 (Continued) **1016975784**

Owner/Operator Fax: Not reported
Owner/Operator Email: Not reported

Owner/Operator Indicator: Owner
Owner/Operator Name: SAFEWAY, INC.
Legal Status: Private
Date Became Current: 19731107
Date Ended Current: Not reported
Owner/Operator Address: 250 E PARKCENTER BLVD
Owner/Operator City,State,Zip: BOISE, ID 83706
Owner/Operator Telephone: 208-395-6150
Owner/Operator Telephone Ext: Not reported
Owner/Operator Fax: Not reported
Owner/Operator Email: Not reported

Owner/Operator Indicator: Owner
Owner/Operator Name: SAFEWAY INC.
Legal Status: Private
Date Became Current: 20141231
Date Ended Current: Not reported
Owner/Operator Address: 5918 STONERIDGE MALL ROAD
Owner/Operator City,State,Zip: PLEASANTON, OR 94588
Owner/Operator Telephone: 925-467-3000
Owner/Operator Telephone Ext: Not reported
Owner/Operator Fax: Not reported
Owner/Operator Email: Not reported

Historic Generators:
Receive Date: 20140619
Handler Name: SAFEWAY STORE NO4333
Federal Waste Generator Description: Conditionally Exempt Small Quantity Generator
State District Owner: Not reported
Large Quantity Handler of Universal Waste: No
Recognized Trader Importer: No
Recognized Trader Exporter: No
Spent Lead Acid Battery Importer: No
Spent Lead Acid Battery Exporter: No
Current Record: No
Non Storage Recycler Activity: Not reported
Electronic Manifest Broker: Not reported

Receive Date: 20141231
Handler Name: SAFEWAY STORE NO4333
Federal Waste Generator Description: Conditionally Exempt Small Quantity Generator
State District Owner: Not reported
Large Quantity Handler of Universal Waste: No
Recognized Trader Importer: No
Recognized Trader Exporter: No
Spent Lead Acid Battery Importer: No
Spent Lead Acid Battery Exporter: No
Current Record: No
Non Storage Recycler Activity: Not reported
Electronic Manifest Broker: Not reported

Receive Date: 20220516
Handler Name: SAFEWAY STORE NO4333
Federal Waste Generator Description: Conditionally Exempt Small Quantity Generator

SAFEWAY STORE NO4333 (Continued) **1016975784**

State District Owner:	Not reported
Large Quantity Handler of Universal Waste:	No
Recognized Trader Importer:	No
Recognized Trader Exporter:	No
Spent Lead Acid Battery Importer:	No
Spent Lead Acid Battery Exporter:	No
Current Record:	Yes
Non Storage Recycler Activity:	No
Electronic Manifest Broker:	No

List of NAICS Codes and Descriptions:

NAICS Code:	445110
NAICS Description:	SUPERMARKETS AND OTHER GROCERY RETAILERS (EXCEPT CONVENIENCE RETAILERS)

Facility Has Received Notices of Violations:

Violations:	No Violations Found

Evaluation Action Summary:

Evaluations:	No Evaluations Found

Z175 **WILLAMETTE IND INC PHILOMATH VENEER** **RCRA NonGen / NLR** **1000276514**
NNW **2353 E MAIN** **ORD000410472**
< 1/8 **PHILOMATH, OR 97370**
0.012 mi.
65 ft. **Site 2 of 5 in cluster Z**

Actual:
274 ft.

Focus Map:
15

RCRA Listings:

Date Form Received by Agency:	19930226
Handler Name:	Willamette Ind Inc Philomath Veneer
Handler Address:	2353 E MAIN
Handler City,State,Zip:	PHILOMATH, OR 97370
EPA ID:	ORD000410472
Contact Name:	JON LUND
Contact Address:	PO BOX 907
Contact City,State,Zip:	ALBANY, OR 97321
Contact Telephone:	541-926-7771
Contact Fax:	Not reported
Contact Email:	Not reported
Contact Title:	Not reported
EPA Region:	10
Land Type:	Not reported
Federal Waste Generator Description:	Not a generator, verified
Non-Notifier:	Not reported
Biennial Report Cycle:	Not reported
Accessibility:	Not reported
Active Site Indicator:	Not reported
State District Owner:	Not reported
State District:	Not reported
Mailing Address:	PO BOX 907
Mailing City,State,Zip:	ALBANY, OR 97321
Owner Name:	Willamette Industries Inc
Owner Type:	Private
Operator Name:	Weyerhaeuser Company
Operator Type:	Private

WILLAMETTE IND INC PHILOMATH VENEER (Continued) **1000276514**

Short-Term Generator Activity:	No
Importer Activity:	No
Mixed Waste Generator:	No
Transporter Activity:	No
Transfer Facility Activity:	No
Recycler Activity with Storage:	No
Small Quantity On-Site Burner Exemption:	No
Smelting Melting and Refining Furnace Exemption:	No
Underground Injection Control:	No
Off-Site Waste Receipt:	No
Universal Waste Indicator:	No
Universal Waste Destination Facility:	No
Federal Universal Waste:	No
Active Site State-Reg Handler:	---
Federal Facility Indicator:	Not reported
Hazardous Secondary Material Indicator:	NN
Sub-Part K Indicator:	Not reported
2018 GPRA Permit Baseline:	Not on the Baseline
2018 GPRA Renewals Baseline:	Not on the Baseline
202 GPRA Corrective Action Baseline:	No
Subject to Corrective Action Universe:	No
Non-TSDFs Where RCRA CA has Been Imposed Universe:	No
Corrective Action Priority Ranking:	No NCAPS ranking
Environmental Control Indicator:	No
Institutional Control Indicator:	No
Human Exposure Controls Indicator:	N/A
Groundwater Controls Indicator:	N/A
Significant Non-Complier Universe:	No
Unaddressed Significant Non-Complier Universe:	No
Addressed Significant Non-Complier Universe:	No
Significant Non-Complier With a Compliance Schedule Universe:	No
Financial Assurance Required:	Not reported
Handler Date of Last Change:	20140602
Recognized Trader-Importer:	No
Recognized Trader-Exporter:	No
Importer of Spent Lead Acid Batteries:	No
Exporter of Spent Lead Acid Batteries:	No
Recycler Activity Without Storage:	Not reported
Manifest Broker:	Not reported
Sub-Part P Indicator:	No

Hazardous Waste Summary:

Waste Code:	D000
Waste Description:	Not Defined

Handler - Owner Operator:

Owner/Operator Indicator:	Owner
Owner/Operator Name:	WILLAMETTE INDUSTRIES INC
Legal Status:	Private
Date Became Current:	19800815
Date Ended Current:	Not reported
Owner/Operator Address:	PO BOX 907
Owner/Operator City,State,Zip:	ALBANY, OR 97321
Owner/Operator Telephone:	541-926-7771
Owner/Operator Telephone Ext:	Not reported

WILLAMETTE IND INC PHILOMATH VENEER (Continued) **1000276514**

Owner/Operator Fax: Not reported
Owner/Operator Email: Not reported

Owner/Operator Indicator: Owner
Owner/Operator Name: WILLAMETTE INDUSTRIES INC
Legal Status: Private
Date Became Current: 19800813
Date Ended Current: Not reported
Owner/Operator Address: PO BOX 907
Owner/Operator City,State,Zip: ALBANY, OR 97321
Owner/Operator Telephone: 541-926-7771
Owner/Operator Telephone Ext: Not reported
Owner/Operator Fax: Not reported
Owner/Operator Email: Not reported

Owner/Operator Indicator: Operator
Owner/Operator Name: WEYERHAEUSER COMPANY
Legal Status: Private
Date Became Current: 19930226
Date Ended Current: Not reported
Owner/Operator Address: PO BOX 907
Owner/Operator City,State,Zip: ALBANY, OR 97321
Owner/Operator Telephone: 541-926-7771
Owner/Operator Telephone Ext: Not reported
Owner/Operator Fax: Not reported
Owner/Operator Email: Not reported

Owner/Operator Indicator: Operator
Owner/Operator Name: WILLAMETTE INDUSTRIES INC
Legal Status: Private
Date Became Current: 19800815
Date Ended Current: Not reported
Owner/Operator Address: PO BOX 907
Owner/Operator City,State,Zip: ALBANY, OR 97321
Owner/Operator Telephone: 541-926-7771
Owner/Operator Telephone Ext: Not reported
Owner/Operator Fax: Not reported
Owner/Operator Email: Not reported

Historic Generators:
Receive Date: 19800815
Handler Name: WILLAMETTE IND INC PHILOMATH VENEER
Federal Waste Generator Description: Not a generator, verified
State District Owner: Not reported
Large Quantity Handler of Universal Waste: No
Recognized Trader Importer: No
Recognized Trader Exporter: No
Spent Lead Acid Battery Importer: No
Spent Lead Acid Battery Exporter: No
Current Record: No
Non Storage Recycler Activity: Not reported
Electronic Manifest Broker: Not reported

Receive Date: 19930226
Handler Name: WILLAMETTE IND INC PHILOMATH VENEER
Federal Waste Generator Description: Not a generator, verified
State District Owner: Not reported

WILLAMETTE IND INC PHILOMATH VENEER (Continued) **1000276514**

Large Quantity Handler of Universal Waste:	No
Recognized Trader Importer:	No
Recognized Trader Exporter:	No
Spent Lead Acid Battery Importer:	No
Spent Lead Acid Battery Exporter:	No
Current Record:	Yes
Non Storage Recycler Activity:	Not reported
Electronic Manifest Broker:	Not reported

List of NAICS Codes and Descriptions:

NAICS Code:	321211
NAICS Description:	HARDWOOD VENEER AND PLYWOOD MANUFACTURING

Facility Has Received Notices of Violations:

Violations:	No Violations Found

Evaluation Action Summary:

Evaluations:	No Evaluations Found

AG176 **LONNIE'S EXXON** **UST FINDER** **1028649245**
ESE **545 SW 3RD ST** **N/A**
< 1/8 **CORVALLIS, OR 97333**
0.013 mi.
66 ft. **Site 1 of 3 in cluster AG**

Actual:
232 ft.

Focus Map:
12

UST FINDER:

Object ID:	700403
Facility ID:	OR9774
Name:	LONNIE'S EXXON
Address:	545 SW 3RD ST
City,State,Zip:	CORVALLIS, OR 97333
Address Match Type:	PointAddress
Open USTs:	0
Closed USTs:	4
TOS USTs:	0
Population 1500ft:	821
Private Wells 1500ft:	0
Within 100yr Floodplain:	No
Land Use:	Developed, High Intensity
Within SPA:	Yes
SPA PWS Facility ID:	OR4100003_11797
SPA Water Type:	SW - Surface Water
SPA Facility Type:	IN - Intake
SPA HUC12:	170900030609
Within WHPA:	No
WHPA PWS Facility ID:	Not reported
WHPA Water Type:	Not reported
WHPA Facility Type:	Not reported
WHPA HUC12:	Not reported
Facility Status:	Closed UST(s)
Date of Last Inspection:	Not reported
EPA Region:	10
Tribe:	Not reported
Coordinate Source:	Geocode
X Coord:	-123.263210622

LONNIE'S EXXON (Continued) **1028649245**

Y Coord: 44.559792954
Latitude: 44.5597929539212
Longitude: -123.263210621675

UST FINDER:
Object ID: 1553286
Facility ID: OR9774
Tank ID: OR9774_2
Tank Status: Closed
Installation Date: 1965/07/26 16:00:01+00
Removal Date: 1992/03/16 15:59:59+00
Tank Capacity: 300
Substances: Used Oil
Tank Wall Type: Not reported

Object ID: 1553287
Facility ID: OR9774
Tank ID: OR9774_1
Tank Status: Closed
Installation Date: 1965/07/26 16:00:01+00
Removal Date: 1992/03/16 15:59:59+00
Tank Capacity: 6000
Substances: Gasoline
Tank Wall Type: Not reported

Object ID: 1553288
Facility ID: OR9774
Tank ID: OR9774_3
Tank Status: Closed
Installation Date: 1965/07/26 16:00:01+00
Removal Date: 1992/03/16 15:59:59+00
Tank Capacity: 8000
Substances: Gasoline
Tank Wall Type: Not reported

Object ID: 1553289
Facility ID: OR9774
Tank ID: OR9774_4
Tank Status: Closed
Installation Date: 1965/07/26 16:00:01+00
Removal Date: 1992/03/16 15:59:59+00
Tank Capacity: 6000
Substances: Gasoline
Tank Wall Type: Not reported

AG177 **LONNIE'S EXXON** **OR UST** **U000434428**
ESE **545 SW 3RD ST** **N/A**
< 1/8 **CORVALLIS, OR 97333**
0.013 mi.
66 ft. **Site 2 of 3 in cluster AG**

Actual:
232 ft.

Focus Map:
12

UST:
Name: LONNIE'S EXXON
Address: 545 SW 3RD ST
City: CORVALLIS
Facility ID: 9774
Facility Telephone: (503) 752-7414

LONNIE'S EXXON (Continued) **U000434428**

Permittee Name: TOT E LEE
Number of Permitted Tanks: Not reported
Active Tanks: Not reported
Decommissioned Tanks: 4
Number of Tanks: 4

AG178 **PHILS TRANSMISSION INC** **EDR Hist Auto** **1020629687**
ESE **545 SW 3RD ST** **N/A**
< 1/8 **CORVALLIS, OR 97333**
0.013 mi.
66 ft. **Site 3 of 3 in cluster AG**

Actual:
232 ft.

EDR Hist Auto

Focus Map:
12

Year:	Name:	Type:
1972	BAKER CARL J	Gasoline Service Stations
1973	BAKER CARL J	Gasoline Service Stations
1974	BAKER CARL J	Gasoline Service Stations
1976	BAKER CARL J	Gasoline Service Stations
1977	BAKER CARL J	Gasoline Service Stations
1978	BAKER CARL J	Gasoline Service Stations
1979	BAKER CARL J	Gasoline Service Stations
1980	BAKER CARL J	Gasoline Service Stations
1982	BAKER CARL J	Gasoline Service Stations
1983	BAKER CARL J	Gasoline Service Stations
1994	PHILS TRANSMISSION INC	Automotive Transmission Repair Shops
1995	PHILS TRANSMISSION INC	Automotive Transmission Repair Shops
1996	PHILS TRANSMISSION INC	Automotive Transmission Repair Shops
1997	PHILS TRANSMISSION INC	Automotive Transmission Repair Shops
1998	PHILS TRANSMISSION INC	Automotive Transmission Repair Shops
1999	PHILS TRANSMISSION INC	Automotive Transmission Repair Shops
2000	PHILS TRANSMISSION INC	Automotive Transmission Repair Shops
2001	PHILS TRANSMISSION INC	Automotive Transmission Repair Shops
2002	PHILS TRANSMISSION INC	Automotive Transmission Repair Shops
2003	PHILS TRANSMISSION INC	Automotive Transmission Repair Shops
2004	PHILS TRANSMISSION INC	Automotive Transmission Repair Shops
2005	PHILS TRANSMISSION INC	Automotive Transmission Repair Shops
2006	PHILS TRANSMISSION INC	Automotive Transmission Repair Shops
2007	PHILS TRANSMISSION INC	Automotive Transmission Repair Shops
2008	PHILS TRANSMISSION INC	Automotive Transmission Repair Shops
2009	PHILS TRANSMISSION INC	Automotive Transmission Repair Shops
2010	PHILS TRANSMISSION INC	Automotive Transmission Repair Shops
2011	PHILS TRANSMISSION INC	Automotive Transmission Repair Shops
2012	PHILS TRANSMISSION INC	Automotive Transmission Repair Shops
2013	PHILS TRANSMISSION INC	Automotive Transmission Repair Shops
2014	PHILS TRANSMISSION INC	Automotive Transmission Repair Shops

Q179
ESE
< 1/8
0.013 mi.
66 ft.

UNOCAL 0748
429 SW 3RD ST
CORVALLIS, OR 97333

Site 4 of 6 in cluster Q

OR ECSI **U004015538**
OR LUST **N/A**
OR UST

Actual:
232 ft.

Focus Map:
12

ECSI:

Name:	UNOCAL SERVICE STATION - CORVALLIS
Address:	429 SW 3RD ST.
City,State,Zip:	CORVALLIS, OR 97330
State ID Number:	715
Brown ID:	0
Study Area:	False
Region ID:	3
Legislatve ID:	0
Investigation:	No Further Action
FACA ID:	9055
Further Action:	0
Lat/Long (dms):	44 33 37.10 / -123 15 46.10
County Code:	2.00
Score Value:	Not reported
Cerclis ID:	Not reported
Township Coord.:	12.00
Township Zone:	S
Range Coord:	5.00
Range Zone:	W
Section Coord:	2
Qtr Section:	Not reported
Tax Lots:	Not reported
Size:	Not reported
NPL:	False
Orphan:	False
Updated By:	GWISTAR
Update Date:	11/26/2014
Created Date:	11/16/1988
Decode For RegionID:	Western Region
Decode For BrownID:	Not reported
Decode For Furtheract:	Not reported
Decode For Investstat:	No Further Action
Decode For Legislative:	Not reported

Hazardous Release:

Substance ID.:	121983
Haz Release ID:	385367
Qty Released:	Unknown
Date Released:	Aug. 1988
Update Date:	11/16/1988
Update By:	Not reported
Substance Code:	ECD173
Substance Name:	GASOLINE
Substance Abbrev.:	Not reported
Substance Category ID:	8530
Substance Category:	Petroleum Related Releases for OSPIRG Report
Category Level:	Not reported
Created By:	Not reported
Created Date:	12/17/2002
Substance Category ID:	8530
Substance Category:	Petroleum Related Releases for OSPIRG Report
Category Level:	Not reported
Created By:	Not reported

UNOCAL 0748 (Continued) **U004015538**

Created Date: 12/17/2002
Comment ID: 304451
Release Code: Data Sources
Release Comments: WVR - Cheryll Woods Written report by Unocal
Decode for Relcomcd: Data Sources
Sampling Result ID: 346583
Feature Id: Not reported
Hazard Release Id: 385367
Medium: 703
Substance Abbrev.: Not reported
Unit Code: Not reported
Observation: False
Owner Operator: False
Lab Data: False
Sample Depth: Not reported
Start Date: Not reported
End Date: Not reported
Min Concentration: Not reported
Max Concentration: Not reported
Sample Comment: Unknown
Last Update By: CONV
Update Date: 09/13/1994
Decode for MediumID: Soil
Sampling Result ID: 346828
Feature Id: Not reported
Hazard Release Id: 385367
Medium: 698
Substance Abbrev.: Not reported
Unit Code: Not reported
Observation: False
Owner Operator: False
Lab Data: False
Sample Depth: Not reported
Start Date: Not reported
End Date: Not reported
Min Concentration: Not reported
Max Concentration: Not reported
Sample Comment: Unknown
Last Update By: CONV
Update Date: 09/13/1994
Decode for MediumID: Groundwater

Narrative:
NARR ID: 5728081
NARR Code: Contamination
Created By: Not reported
Created Date: 12/17/2002
Updated By: CRODDA
Updated Date: 11/12/2014
Decode for NarcdID: Contamination
NARR Comments: Site is on LUST list (log #02-88-4003). PCS excavated in 2004. Groundwater contamination remains in NW corner of property at MW-13; deed restriction recorded as condition of closure under LUST 02-88-4003 (CJR 11/12/2014)

NARR ID: 5728082
NARR Code: General Site Description
Created By: Not reported

UNOCAL 0748 (Continued) **U004015538**

Created Date: 12/17/2002
Updated By: Not reported
Updated Date: 12/17/2002
Decode for NarcdID: General Site Description
NARR Comments: Gas service station

NARR ID: 5728083
NARR Code: Manner of Release
Created By: Not reported
Created Date: 12/17/2002
Updated By: Not reported
Updated Date: 12/17/2002
Decode for NarcdID: Manner of Release
NARR Comments: Time of release: Aug. 1988

NARR ID: 5755399
NARR Code: Remedial Action
Created By: CRODDA
Created Date: 11/12/2014
Updated By: CRODDA
Updated Date: 11/12/2014
Decode for NarcdID: Remedial Action
NARR Comments: Oversight by Tanks Program. PCS excavation in 2004 encompassed entire footprint of property. Groundwater contamination remains at MW-13, may extend into SW Third Street. EES recorded for GW use restriction, no residential use (VI risk). HASP/CMMP condition of NFA for future site excavation work (CJR 11/12/2014)

Administrative Action:
Action ID: 9445
Region: Not reported
Complete Date: Not reported
Rank Value: 0
Cleanup Flag: False
Created Date: 12/17/2002
Decode for AgencyID: Department of Environmental Quality
Decode for RegionID: Not reported
Category: Listing Action
Action Code Flag: False
Action: Responsible party notified re 11/88 Inventory listing
Further Action: Not reported
Comments: Not reported

Action ID: 9508
Region: Not reported
Complete Date: 02/11/1994
Rank Value: 0
Cleanup Flag: False
Created Date: 12/17/2002
Decode for AgencyID: Department of Environmental Quality
Decode for RegionID: Not reported
Category: Remedial Action
Action Code Flag: False
Action: Site Screening recommended (EV)
Further Action: Low
Comments: Not reported

Action ID: 9424

UNOCAL 0748 (Continued) **U004015538**

Region: Not reported
Complete Date: Not reported
Rank Value: 0
Cleanup Flag: False
Created Date: 12/17/2002
Decode for AgencyID: Department of Environmental Quality
Decode for RegionID: Not reported
Category: Administrative Action
Action Code Flag: False
Action: Site added to database
Further Action: Not reported
Comments: Not reported

Action ID: 9443
Region: Western Region
Complete Date: 11/12/2014
Rank Value: Not reported
Cleanup Flag: False
Created Date: 11/12/2014
Decode for AgencyID: Department of Environmental Quality
Decode for RegionID: Western Region
Category: Remedial Action
Action Code Flag: False
Action: NO FURTHER STATE ACTION REQUIRED
Further Action: 0
Comments: Not reported

Operations:
Operation Id: 132016
Operation Status: Unknown
Common Name: Unocal Service Station - Corvallis
Yrs of Operation: Not reported
Comments: Gasoline service station
Updated Date: 03/20/1995
Updated By: jxh
Decode for OpstatID: Unknown
Operations SIC Id: 195061
SIC Code: 5541
Created By: Not reported
Created Date: 12/17/2002

LUST:
Name: UNOCAL WASHINGTON
Address: 429 SW 3RD
City,State,Zip: CORVALLIS, OR 97330
Region: Western Region
Facility ID: 02-88-4003
Cleanup Received Date: 08/15/1988
Cleanup Start Date: 06/06/1989
Cleanup Complete Date: 11/18/2014
Decode for Region: West Region

UST:
Name: UNOCAL 0748
Address: 429 SW 3RD ST
City: CORVALLIS
Facility ID: 923

UNOCAL 0748 (Continued) **U004015538**

Facility Telephone:	(503)753-3800
Permittee Name:	LEE BORCHERS, DEALER
Number of Permitted Tanks:	Not reported
Active Tanks:	Not reported
Decommissioned Tanks:	6
Number of Tanks:	6

Q180 **UNOCAL 0748** **UST FINDER** **1028648717**
ESE **429 SW 3RD ST** **N/A**
< 1/8 **CORVALLIS, OR 97333**
0.013 mi.
66 ft. **Site 5 of 6 in cluster Q**

Actual:
232 ft.

Focus Map:
12

UST FINDER:

Object ID:	699922
Facility ID:	OR923
Name:	UNOCAL 0748
Address:	429 SW 3RD ST
City,State,Zip:	CORVALLIS, OR 973334440
Address Match Type:	PointAddress
Open USTs:	0
Closed USTs:	3
TOS USTs:	0
Population 1500ft:	916
Private Wells 1500ft:	0
Within 100yr Floodplain:	No
Land Use:	Developed, High Intensity
Within SPA:	Yes
SPA PWS Facility ID:	OR4100003_11797
SPA Water Type:	SW - Surface Water
SPA Facility Type:	IN - Intake
SPA HUC12:	170900030609
Within WHPA:	No
WHPA PWS Facility ID:	Not reported
WHPA Water Type:	Not reported
WHPA Facility Type:	Not reported
WHPA HUC12:	Not reported
Facility Status:	Closed UST(s)
Date of Last Inspection:	Not reported
EPA Region:	10
Tribe:	Not reported
Coordinate Source:	Geocode
X Coord:	-123.262791063
Y Coord:	44.560621122
Latitude:	44.5606211215593
Longitude:	-123.262791063391

UST FINDER:

Object ID:	1561919
Facility ID:	OR923
Tank ID:	OR923_A
Tank Status:	Closed
Installation Date:	1968/03/26 16:00:01+00
Removal Date:	1989/05/15 16:00:00+00
Tank Capacity:	10000
Substances:	Gasoline
Tank Wall Type:	Not reported

UNOCAL 0748 (Continued) **1028648717**

Object ID:	1561920
Facility ID:	OR923
Tank ID:	OR923_W/O
Tank Status:	Closed
Installation Date:	1968/03/26 16:00:01+00
Removal Date:	1989/05/15 16:00:00+00
Tank Capacity:	550
Substances:	Used Oil
Tank Wall Type:	Not reported

Object ID:	1561921
Facility ID:	OR923
Tank ID:	OR923_B
Tank Status:	Closed
Installation Date:	1968/03/26 16:00:01+00
Removal Date:	1989/05/15 16:00:00+00
Tank Capacity:	10000
Substances:	Gasoline
Tank Wall Type:	Not reported

Q181 **UNOCAL WASHINGTON** **UST FINDER RELEASE** **1029124582**
ESE **429 SW 3RD** **N/A**
< 1/8 **CORVALLIS, OR 97330**
0.013 mi.
66 ft. **Site 6 of 6 in cluster Q**

Actual:
232 ft.

Focus Map:
12

UST FINDER RELEASE:

Object ID:	332655
Facility ID:	Not reported
Lust ID:	OR34-12-0233
Name:	UNOCAL WASHINGTON
Address:	429 SW 3RD
City,State,Zip:	CORVALLIS, OR 97330
Address Match Type:	PointAddress
Reported Date:	2012/03/08 15:59:59+00
Status:	Open
Substance:	Not reported
Population within 1500ft:	920
Domestic Wells within 1500ft:	0
Land Use:	Developed, High Intensity
Within SPA:	Yes
SPA PWS Facility ID:	OR4100003_11797
SPA Water Type:	SW - SurRELEASEe Water
SPA Facility Type:	IN - Intake
SPA HUC12:	170900030609
Within WHPA:	No
WHPA PWS Facility ID:	Not reported
WHPA Water Type:	Not reported
WHPA Facility Type:	Not reported
WHPA HUC12:	Not reported
Within 100yr Floodplain:	No
Tribe:	Not reported
EPA Region:	10
NFA Letter 1:	Not reported
NFA Letter 2:	Not reported
NFA Letter 3:	Not reported
NFA Letter 4:	Not reported

UNOCAL WASHINGTON (Continued) **1029124582**

Closed With Residual Contaminate:	Not reported
Coordinate Source:	Geocode
X Coord:	-123.26279
Y Coord:	44.56062
Latitude:	44.56062
Longitude:	-123.262789999999

I182 **ARCO STATION** **EDR Hist Auto** **1020548085**
ESE **245 NW 3RD ST** **N/A**
< 1/8 **CORVALLIS, OR 97330**
0.013 mi.
66 ft. **Site 3 of 8 in cluster I**

Actual: EDR Hist Auto
229 ft.

Focus Map:
6

Year:	Name:	Type:
2010	ARCO STATION	Gasoline Service Stations, NEC
2011	ARCO STATION	Gasoline Service Stations, NEC
2012	ARCO STATION	Gasoline Service Stations, NEC
2013	ARCO STATION	Gasoline Service Stations, NEC
2014	ARCO STATION	Gasoline Service Stations, NEC

I183 **TRUAX CORPORATION #24** **UST FINDER** **1028646612**
ESE **245 NW 3RD STREET** **N/A**
< 1/8 **CORVALLIS, OR 97330**
0.013 mi.
66 ft. **Site 4 of 8 in cluster I**

Actual: UST FINDER:
229 ft.

Focus Map:
6

Object ID:	702055
Facility ID:	OR6948
Name:	TRUAX CORPORATION #24
Address:	245 NW 3RD STREET
City,State,Zip:	CORVALLIS, OR 97330
Address Match Type:	PointAddress
Open USTs:	4
Closed USTs:	0
TOS USTs:	0
Population 1500ft:	741
Private Wells 1500ft:	1
Within 100yr Floodplain:	No
Land Use:	Developed, High Intensity
Within SPA:	Yes
SPA PWS Facility ID:	OR4100003_11797
SPA Water Type:	SW - Surface Water
SPA Facility Type:	IN - Intake
SPA HUC12:	170900030609
Within WHPA:	No
WHPA PWS Facility ID:	Not reported
WHPA Water Type:	Not reported
WHPA Facility Type:	Not reported
WHPA HUC12:	Not reported
Facility Status:	Open UST(s)
Date of Last Inspection:	Not reported
EPA Region:	10
Tribe:	Not reported

TRUAX CORPORATION #24 (Continued) **1028646612**

Coordinate Source: Geocode
X Coord: -123.260009864
Y Coord: 44.5660573210001
Latitude: 44.5660573205609
Longitude: -123.260009864389

UST FINDER:
Object ID: 1538507
Facility ID: OR6948
Tank ID: OR6948_2
Tank Status: Open
Installation Date: 1961/05/05 16:00:01+00
Removal Date: Not reported
Tank Capacity: 6000
Substances: Gasoline
Tank Wall Type: Not reported

Object ID: 1538508
Facility ID: OR6948
Tank ID: OR6948_4
Tank Status: Open
Installation Date: 1961/05/05 16:00:01+00
Removal Date: Not reported
Tank Capacity: 4000
Substances: Gasoline
Tank Wall Type: Not reported

Object ID: 1538509
Facility ID: OR6948
Tank ID: OR6948_3
Tank Status: Open
Installation Date: 1966/05/05 16:00:01+00
Removal Date: Not reported
Tank Capacity: 6000
Substances: Gasoline
Tank Wall Type: Not reported

Object ID: 1538510
Facility ID: OR6948
Tank ID: OR6948_1
Tank Status: Open
Installation Date: 1973/05/05 16:00:00+00
Removal Date: Not reported
Tank Capacity: 8000
Substances: Gasoline
Tank Wall Type: Not reported

I184 **TRUAX CORPORATION #24** **OR UST** **U000434399**
ESE **245 NW 3RD STREET** **N/A**
< 1/8 **CORVALLIS, OR 97330**
0.013 mi.
66 ft. **Site 5 of 8 in cluster I**

Actual:
229 ft.

Focus Map:
6

UST:
Name: TRUAX CORPORATION #24
Address: 245 NW 3RD STREET
City: CORVALLIS

TRUAX CORPORATION #24 (Continued) **U000434399**

Facility ID:	6948
Facility Telephone:	(503)758-1500
Permittee Name:	Tom Lathrop
Number of Permitted Tanks:	4
Active Tanks:	4
Decommissioned Tanks:	Not reported
Number of Tanks:	4

AF185 **JOHN'S AUTO REPAIR** **OR ECSI** **1006865666**
ESE **611 SW 3RD ST.** **OR VCP** **N/A**
< 1/8 **CORVALLIS, OR 97333**
0.013 mi.
67 ft. **Site 3 of 3 in cluster AF**

Actual:
230 ft.

Focus Map:
12

ECSI:

Name:	JOHN'S AUTO REPAIR
Address:	611 SW 3RD ST.
City,State,Zip:	CORVALLIS, OR 97333
State ID Number:	3479
Brown ID:	0
Study Area:	False
Region ID:	3
Legislatve ID:	0
Investigation:	Suspect
FACA ID:	46887
Further Action:	260
Lat/Long (dms):	44 33 32.80 / -123 15 47.50
County Code:	2.00
Score Value:	Not reported
Cerclis ID:	Not reported
Township Coord.:	12.00
Township Zone:	S
Range Coord:	5.00
Range Zone:	W
Section Coord:	2
Qtr Section:	Not reported
Tax Lots:	Not reported
Size:	Not reported
NPL:	False
Orphan:	False
Updated By:	GWISTAR
Update Date:	07/21/2006
Created Date:	09/19/2002
Decode For RegionID:	Western Region
Decode For BrownID:	Not reported
Decode For Furtheract:	Low
Decode For Investstat:	Suspect
Decode For Legislative:	Not reported

Narrative:

NARR ID:	5742632
NARR Code:	Contamination
Created By:	Not reported
Created Date:	12/17/2002
Updated By:	GWISTAR
Updated Date:	04/21/2003
Decode for NarcdID:	Contamination
NARR Comments:	Excavation activities in an alley crushed a lateral floor drain

JOHN'S AUTO REPAIR (Continued) **1006865666**

originating from a nearby auto-repair business. Waste oil and antifreeze contamination is likely in soil. Based on information from the City of Corvallis, the lateral line was likely crushed years ago. The current business owner sends oil to recycle, but has obtained permission from the City of Corvallis to discharge antifreeze. The excavation has been refilled.

NARR ID: 5742633
NARR Code: Hazardous Substance/Waste Types
Created By: Not reported
Created Date: 12/17/2002
Updated By: Not reported
Updated Date: 12/17/2002
Decode for NarcdID: Hazardous Substance/Waste Types
NARR Comments: Waste oil and antifreeze

Administrative Action:
Action ID: 9424
Region: Western Region
Complete Date: Not reported
Rank Value: 0
Cleanup Flag: False
Created Date: 12/17/2002
Decode for AgencyID: Department of Environmental Quality
Decode for RegionID: Western Region
Category: Administrative Action
Action Code Flag: False
Action: Site added to database
Further Action: Not reported
Comments: Not reported

Action ID: 9508
Region: Western Region
Complete Date: 09/19/2002
Rank Value: 0
Cleanup Flag: False
Created Date: 12/17/2002
Decode for AgencyID: Department of Environmental Quality
Decode for RegionID: Western Region
Category: Remedial Action
Action Code Flag: False
Action: Site Screening recommended (EV)
Further Action: Low
Comments: Not reported

VCS:
Name: JOHN'S AUTO REPAIR
Address: 611 SW 3RD ST.
City,State,Zip: CORVALLIS, OR 97333
ECS Site ID: 3479
Facility Size: Not reported
Action: Site added to database
Start Date: 09/19/2002
End Date: Not reported
Program: VCP
Latitude: 44.5591
Longitude: -123.2632

JOHN'S AUTO REPAIR (Continued) **1006865666**

Primary Action Flag: False
Investigation Code: SUS

Name: JOHN'S AUTO REPAIR
Address: 611 SW 3RD ST.
City,State,Zip: CORVALLIS, OR 97333
ECS Site ID: 3479
Facility Size: Not reported
Action: Site Screening recommended (EV)
Start Date: 09/19/2002
End Date: 09/19/2002
Program: VCP
Latitude: 44.5591
Longitude: -123.2632
Primary Action Flag: True
Investigation Code: SUS

AH186 **CORVALLIS AUCTION YARD** **US BROWNFIELDS** **1026464082**
East **2415 AND 2535 SE 3RD STREET** **N/A**
< 1/8 **CORVALLIS, OR 97333**
0.013 mi.
67 ft. **Site 1 of 4 in cluster AH**

Actual: US BROWNFIELDS:
234 ft.
Name: CORVALLIS AUCTION YARD
Focus Map: Address: 2415 AND 2535 SE 3RD STREET
18 Recipient name: City of Corvallis
Grant type: Assessment
Property Number: 12511CA00200, 12511CA06100
Parcel size: 6.9000000000000004
Latitude: 44.540835947256099
Longitude: -123.26630239711
Highlights: The 6.9-acre Property consists of Benton County taxlots 12511CA00200 (taxlot 200) and 12511CA06100 (taxlot 100). Taxlot 200 currently contains an approximately 10,048-square-foot dilapidated former livestock auction building constructed in 1952 with attached former shop and former boiler room. A small, dilapidated former hay barn and a shed containing an inactive groundwater production well are also currently located along the central southern taxlot boundary. Some areas of construction debris are present on the eastern portion of taxlot 200, and the remainder of the taxlot is undeveloped and overgrown. Taxlot 100 is a vacant lot with overgrown vegetation and no improvements. A previous Phase I & II ESA indicated the release from a UST removed in 2001, two ASTs, a pole-mounted transformer, asbestos and lead-based paint associated with the structures. Stantec's Phase I ESA for the property also revealed a slaughterhouse at the property and adjoining historical gas station which were both RECs. No analytes were detected in soil, groundwater, or soil vapor concentrations that indicate that a significant release of petroleum or hazardous substances has occurred from the historical operations on or near the Property. Based on this assessment and the planned reuse of the Property for mixed urban residential and commercial use, no indications of unacceptable risk to human health or the environment have been identified. If the planned future use of the Property changes or if groundwater use is anticipated, additional assessment may be warranted. Lead was detected in the composite soil sample from the northwestern area of the Property (AY-SC1) at a concentration slightly above the DEQ clean fill standard. Selenium

CORVALLIS AUCTION YARD (Continued) **1026464082**

was detected at concentrations above the DEQ clean fill/background concentration in each soil sample analyzed. No other metals were consistently detected above the clean fill screening levels, and there is no past use (e.g., copper mining) that would indicate the use or release of selenium. DEQ requires that soil with clean fill standard exceedances that is removed from a site be disposed as a solid waste (e.g., in a RCRA Subtitle D landfill). If soil removal is planned during Property redevelopment, additional assessment is recommended to plan for appropriate handling and offsite disposal of the soil. The Property owner may consider developing a Contaminated Media Management Plan outlining approaches to soil handling and disposal during redevelopment. Former Use: Historical aerial photographs, city directories, and other documents show that both taxlots were developed for residential and agricultural use by the 1930s. Taxlot 200 was developed with a residence and various buildings associated with a livestock auction yard by the 1950s. Taxlot 100 was developed with a residence and several small livestock-related buildings including a slaughterhouse by the 1960s. The auction yard ceased operations in 2001. The buildings on taxlot 100 were demolished between 2002 and 2006. The residence and an approximately 23,000-square-foot livestock building east of the main auction building on taxlot 100 were demolished in 2014.

Start Date:	-
Redev Completition Date:	-
Completed Date:	-
Acres Cleaned Up:	-
Cleanup Funding:	-
Cleanup Funding Source:	-
Assessment Funding:	-
Assessment Funding Source:	-
Redevelopment Funding:	-
Redev. Funding Source:	-
Redev. Funding Entity Name:	-
Redevelopment Start Date:	-
Assessment Funding Entity:	-
Cleanup Funding Entity:	-
Grant Type:	Hazardous & Petroleum
Accomplishment Type:	-
Cooperative Agreement Number:	01J53201
Start Date:	-
Ownership Entity:	Private
Completion Date:	-
Current Owner:	-
Cleanup Required:	Y
Video Available:	-
Photo Available:	-
Institutional Controls Required:	N
IC Category Proprietary Controls:	-
IC Cat. Info. Devices:	-
IC Cat. Gov. Controls:	-
IC Cat. Enforcement Permit Tools:	-
IC in place date:	-
IC in place:	-
State/tribal program date:	-
State/tribal program ID:	-
Contaminant Found:	Not reported
Contaminant Cleanup:	Not reported

CORVALLIS AUCTION YARD (Continued) **1026464082**

Media Affected:	Not reported
Media Cleanup:	Not reported
Num. of cleanup and re-dev. jobs:	-
Past use greenspace acreage:	-
Past use residential acreage:	-
Past use commercial acreage:	Not reported
Past use industrial acreage:	-
Future use greenspace acreage:	-
Future use residential acreage:	-
Future use commercial acreage:	-
Future use industrial acreage:	-
Future Use: Multistory	-
Past Use: Multistory	-
Property Description:	-
Below Poverty Number:	821
Below Poverty Percent:	23.260000000000
Meidan Income:	5501
Meidan Income Number:	1530
Meidan Income Percent:	43.359999999999
Vacant Housing Number:	20
Vacant Housing Percent:	1.4199999999999
Unemployed Number:	253
Unemployed Percent:	7.1699999999999

Name:	CORVALLIS AUCTION YARD
Address:	2415 AND 2535 SE 3RD STREET
Recipient name:	City of Corvallis
Grant type:	Assessment
Property Number:	12511CA00200, 12511CA06100
Parcel size:	6.9000000000000004
Latitude:	44.540835947256099
Longitude:	-123.26630239711
Highlights:	The 6.9-acre Property consists of Benton County taxlots 12511CA00200 (taxlot 200) and 12511CA06100 (taxlot 100). Taxlot 200 currently contains an approximately 10,048-square-foot dilapidated former livestock auction building constructed in 1952 with attached former shop and former boiler room. A small, dilapidated former hay barn and a shed containing an inactive groundwater production well are also currently located along the central southern taxlot boundary. Some areas of construction debris are present on the eastern portion of taxlot 200, and the remainder of the taxlot is undeveloped and overgrown. Taxlot 100 is a vacant lot with overgrown vegetation and no improvements. A previous Phase I & II ESA indicated the release from a UST removed in 2001, two ASTs, a pole-mounted transformer, asbestos and lead-based paint associated with the structures. Stantec's Phase I ESA for the property also revealed a slaughterhouse at the property and adjoining historical gas station which were both RECs. No analytes were detected in soil, groundwater, or soil vapor concentrations that indicate that a significant release of petroleum or hazardous substances has occurred from the historical operations on or near the Property. Based on this assessment and the planned reuse of the Property for mixed urban residential and commercial use, no indications of unacceptable risk to human health or the environment have been identified. If the planned future use of the Property changes or if groundwater use is anticipated, additional assessment may be warranted. Lead was detected in the composite soil sample from the northwestern area of the Property (AY-SC1) at a

CORVALLIS AUCTION YARD (Continued) **1026464082**

concentration slightly above the DEQ clean fill standard. Selenium was detected at concentrations above the DEQ clean fill/background concentration in each soil sample analyzed. No other metals were consistently detected above the clean fill screening levels, and there is no past use (e.g., copper mining) that would indicate the use or release of selenium. DEQ requires that soil with clean fill standard exceedances that is removed from a site be disposed as a solid waste (e.g., in a RCRA Subtitle D landfill). If soil removal is planned during Property redevelopment, additional assessment is recommended to plan for appropriate handling and offsite disposal of the soil. The Property owner may consider developing a Contaminated Media Management Plan outlining approaches to soil handling and disposal during redevelopment. Former Use: Historical aerial photographs, city directories, and other documents show that both taxlots were developed for residential and agricultural use by the 1930s. Taxlot 200 was developed with a residence and various buildings associated with a livestock auction yard by the 1950s. Taxlot 100 was developed with a residence and several small livestock-related buildings including a slaughterhouse by the 1960s. The auction yard ceased operations in 2001. The buildings on taxlot 100 were demolished between 2002 and 2006. The residence and an approximately 23,000-square-foot livestock building east of the main auction building on taxlot 100 were demolished in 2014.

Start Date:	-
Redev Completition Date:	-
Completed Date:	-
Acres Cleaned Up:	-
Cleanup Funding:	-
Cleanup Funding Source:	-
Assessment Funding:	4223
Assessment Funding Source:	-
Redevelopment Funding:	-
Redev. Funding Source:	-
Redev. Funding Entity Name:	-
Redevelopment Start Date:	-
Assessment Funding Entity:	EPA
Cleanup Funding Entity:	-
Grant Type:	Hazardous & Petroleum
Accomplishment Type:	Phase I Environmental Assessment
Cooperative Agreement Number:	01J53201
Start Date:	5/24/2019
Ownership Entity:	Private
Completion Date:	9/18/2019
Current Owner:	-
Cleanup Required:	Y
Video Available:	-
Photo Available:	-
Institutional Controls Required:	N
IC Category Proprietary Controls:	-
IC Cat. Info. Devices:	-
IC Cat. Gov. Controls:	-
IC Cat. Enforcement Permit Tools:	-
IC in place date:	-
IC in place:	-
State/tribal program date:	-
State/tribal program ID:	-
Contaminant Found:	Not reported

CORVALLIS AUCTION YARD (Continued) **1026464082**

Contaminant Cleanup:	Not reported
Media Affected:	Not reported
Media Cleanup:	Not reported
Num. of cleanup and re-dev. jobs:	-
Past use greenspace acreage:	-
Past use residential acreage:	-
Past use commercial acreage:	Not reported
Past use industrial acreage:	-
Future use greenspace acreage:	-
Future use residential acreage:	-
Future use commercial acreage:	-
Future use industrial acreage:	-
Future Use: Multistory	-
Past Use: Multistory	-
Property Description:	-
Below Poverty Number:	821
Below Poverty Percent:	23.260000000000
Meidan Income:	5501
Meidan Income Number:	1530
Meidan Income Percent:	43.359999999999
Vacant Housing Number:	20
Vacant Housing Percent:	1.4199999999999
Unemployed Number:	253
Unemployed Percent:	7.1699999999999

Name:	CORVALLIS AUCTION YARD
Address:	2415 AND 2535 SE 3RD STREET
Recipient name:	City of Corvallis
Grant type:	Assessment
Property Number:	12511CA00200, 12511CA06100
Parcel size:	6.9000000000000004
Latitude:	44.540835947256099
Longitude:	-123.26630239711
Highlights:	The 6.9-acre Property consists of Benton County taxlots 12511CA00200 (taxlot 200) and 12511CA06100 (taxlot 100). Taxlot 200 currently contains an approximately 10,048-square-foot dilapidated former livestock auction building constructed in 1952 with attached former shop and former boiler room. A small, dilapidated former hay barn and a shed containing an inactive groundwater production well are also currently located along the central southern taxlot boundary. Some areas of construction debris are present on the eastern portion of taxlot 200, and the remainder of the taxlot is undeveloped and overgrown. Taxlot 100 is a vacant lot with overgrown vegetation and no improvements. A previous Phase I & II ESA indicated the release from a UST removed in 2001, two ASTs, a pole-mounted transformer, asbestos and lead-based paint associated with the structures. Stantec's Phase I ESA for the property also revealed a slaughterhouse at the property and adjoining historical gas station which were both RECs. No analytes were detected in soil, groundwater, or soil vapor concentrations that indicate that a significant release of petroleum or hazardous substances has occurred from the historical operations on or near the Property. Based on this assessment and the planned reuse of the Property for mixed urban residential and commercial use, no indications of unacceptable risk to human health or the environment have been identified. If the planned future use of the Property changes or if groundwater use is anticipated, additional assessment may be warranted. Lead was detected in the composite soil

CORVALLIS AUCTION YARD (Continued) **1026464082**

sample from the northwestern area of the Property (AY-SC1) at a concentration slightly above the DEQ clean fill standard. Selenium was detected at concentrations above the DEQ clean fill/background concentration in each soil sample analyzed. No other metals were consistently detected above the clean fill screening levels, and there is no past use (e.g., copper mining) that would indicate the use or release of selenium. DEQ requires that soil with clean fill standard exceedances that is removed from a site be disposed as a solid waste (e.g., in a RCRA Subtitle D landfill). If soil removal is planned during Property redevelopment, additional assessment is recommended to plan for appropriate handling and offsite disposal of the soil. The Property owner may consider developing a Contaminated Media Management Plan outlining approaches to soil handling and disposal during redevelopment. Former Use: Historical aerial photographs, city directories, and other documents show that both taxlots were developed for residential and agricultural use by the 1930s. Taxlot 200 was developed with a residence and various buildings associated with a livestock auction yard by the 1950s. Taxlot 100 was developed with a residence and several small livestock-related buildings including a slaughterhouse by the 1960s. The auction yard ceased operations in 2001. The buildings on taxlot 100 were demolished between 2002 and 2006. The residence and an approximately 23,000-square-foot livestock building east of the main auction building on taxlot 100 were demolished in 2014.

Start Date:	-
Redev Completition Date:	-
Completed Date:	-
Acres Cleaned Up:	-
Cleanup Funding:	-
Cleanup Funding Source:	-
Assessment Funding:	-
Assessment Funding Source:	-
Redevelopment Funding:	-
Redev. Funding Source:	-
Redev. Funding Entity Name:	-
Redevelopment Start Date:	-
Assessment Funding Entity:	-
Cleanup Funding Entity:	-
Grant Type:	Hazardous & Petroleum
Accomplishment Type:	-
Cooperative Agreement Number:	01J53201
Start Date:	-
Ownership Entity:	Private
Completion Date:	-
Current Owner:	-
Cleanup Required:	Y
Video Available:	-
Photo Available:	-
Institutional Controls Required:	N
IC Category Proprietary Controls:	-
IC Cat. Info. Devices:	-
IC Cat. Gov. Controls:	-
IC Cat. Enforcement Permit Tools:	-
IC in place date:	-
IC in place:	-
State/tribal program date:	-
State/tribal program ID:	-

CORVALLIS AUCTION YARD (Continued) **1026464082**

Contaminant Found:	Not reported
Contaminant Cleanup:	Not reported
Media Affected:	Not reported
Media Cleanup:	Not reported
Num. of cleanup and re-dev. jobs:	-
Past use greenspace acreage:	-
Past use residential acreage:	-
Past use commercial acreage:	Not reported
Past use industrial acreage:	-
Future use greenspace acreage:	-
Future use residential acreage:	-
Future use commercial acreage:	-
Future use industrial acreage:	-
Future Use: Multistory	-
Past Use: Multistory	-
Property Description:	-
Below Poverty Number:	821
Below Poverty Percent:	23.260000000000
Meidan Income:	5501
Meidan Income Number:	1530
Meidan Income Percent:	43.359999999999
Vacant Housing Number:	20
Vacant Housing Percent:	1.4199999999999
Unemployed Number:	253
Unemployed Percent:	7.1699999999999

Name:	CORVALLIS AUCTION YARD
Address:	2415 AND 2535 SE 3RD STREET
Recipient name:	City of Corvallis
Grant type:	Assessment
Property Number:	12511CA00200, 12511CA06100
Parcel size:	6.9000000000000004
Latitude:	44.540835947256099
Longitude:	-123.26630239711
Highlights:	The 6.9-acre Property consists of Benton County taxlots 12511CA00200 (taxlot 200) and 12511CA06100 (taxlot 100). Taxlot 200 currently contains an approximately 10,048-square-foot dilapidated former livestock auction building constructed in 1952 with attached former shop and former boiler room. A small, dilapidated former hay barn and a shed containing an inactive groundwater production well are also currently located along the central southern taxlot boundary. Some areas of construction debris are present on the eastern portion of taxlot 200, and the remainder of the taxlot is undeveloped and overgrown. Taxlot 100 is a vacant lot with overgrown vegetation and no improvements. A previous Phase I & II ESA indicated the release from a UST removed in 2001, two ASTs, a pole-mounted transformer, asbestos and lead-based paint associated with the structures. Stantec's Phase I ESA for the property also revealed a slaughterhouse at the property and adjoining historical gas station which were both RECs. No analytes were detected in soil, groundwater, or soil vapor concentrations that indicate that a significant release of petroleum or hazardous substances has occurred from the historical operations on or near the Property. Based on this assessment and the planned reuse of the Property for mixed urban residential and commercial use, no indications of unacceptable risk to human health or the environment have been identified. If the planned future use of the Property changes or if groundwater use is anticipated, additional

CORVALLIS AUCTION YARD (Continued) **1026464082**

assessment may be warranted. Lead was detected in the composite soil sample from the northwestern area of the Property (AY-SC1) at a concentration slightly above the DEQ clean fill standard. Selenium was detected at concentrations above the DEQ clean fill/background concentration in each soil sample analyzed. No other metals were consistently detected above the clean fill screening levels, and there is no past use (e.g., copper mining) that would indicate the use or release of selenium. DEQ requires that soil with clean fill standard exceedances that is removed from a site be disposed as a solid waste (e.g., in a RCRA Subtitle D landfill). If soil removal is planned during Property redevelopment, additional assessment is recommended to plan for appropriate handling and offsite disposal of the soil. The Property owner may consider developing a Contaminated Media Management Plan outlining approaches to soil handling and disposal during redevelopment. Former Use: Historical aerial photographs, city directories, and other documents show that both taxlots were developed for residential and agricultural use by the 1930s. Taxlot 200 was developed with a residence and various buildings associated with a livestock auction yard by the 1950s. Taxlot 100 was developed with a residence and several small livestock-related buildings including a slaughterhouse by the 1960s. The auction yard ceased operations in 2001. The buildings on taxlot 100 were demolished between 2002 and 2006. The residence and an approximately 23,000-square-foot livestock building east of the main auction building on taxlot 100 were demolished in 2014.

Start Date:	-
Redev Completition Date:	-
Completed Date:	-
Acres Cleaned Up:	-
Cleanup Funding:	-
Cleanup Funding Source:	-
Assessment Funding:	-
Assessment Funding Source:	-
Redevelopment Funding:	-
Redev. Funding Source:	-
Redev. Funding Entity Name:	-
Redevelopment Start Date:	-
Assessment Funding Entity:	-
Cleanup Funding Entity:	-
Grant Type:	Hazardous & Petroleum
Accomplishment Type:	-
Cooperative Agreement Number:	01J53201
Start Date:	-
Ownership Entity:	Private
Completion Date:	-
Current Owner:	-
Cleanup Required:	Y
Video Available:	-
Photo Available:	-
Institutional Controls Required:	N
IC Category Proprietary Controls:	-
IC Cat. Info. Devices:	-
IC Cat. Gov. Controls:	-
IC Cat. Enforcement Permit Tools:	-
IC in place date:	-
IC in place:	-
State/tribal program date:	-

CORVALLIS AUCTION YARD (Continued) **1026464082**

State/tribal program ID:	-
Contaminant Found:	Not reported
Contaminant Cleanup:	Not reported
Media Affected:	Not reported
Media Cleanup:	Not reported
Num. of cleanup and re-dev. jobs:	-
Past use greenspace acreage:	-
Past use residential acreage:	-
Past use commercial acreage:	Not reported
Past use industrial acreage:	-
Future use greenspace acreage:	-
Future use residential acreage:	-
Future use commercial acreage:	-
Future use industrial acreage:	-
Future Use: Multistory	-
Past Use: Multistory	-
Property Description:	-
Below Poverty Number:	821
Below Poverty Percent:	23.260000000000
Meidan Income:	5501
Meidan Income Number:	1530
Meidan Income Percent:	43.359999999999
Vacant Housing Number:	20
Vacant Housing Percent:	1.4199999999999
Unemployed Number:	253
Unemployed Percent:	7.1699999999999

Name:	CORVALLIS AUCTION YARD
Address:	2415 AND 2535 SE 3RD STREET
Recipient name:	City of Corvallis
Grant type:	Assessment
Property Number:	12511CA00200, 12511CA06100
Parcel size:	6.9000000000000004
Latitude:	44.540835947256099
Longitude:	-123.26630239711
Highlights:	The 6.9-acre Property consists of Benton County taxlots 12511CA00200 (taxlot 200) and 12511CA06100 (taxlot 100). Taxlot 200 currently contains an approximately 10,048-square-foot dilapidated former livestock auction building constructed in 1952 with attached former shop and former boiler room. A small, dilapidated former hay barn and a shed containing an inactive groundwater production well are also currently located along the central southern taxlot boundary. Some areas of construction debris are present on the eastern portion of taxlot 200, and the remainder of the taxlot is undeveloped and overgrown. Taxlot 100 is a vacant lot with overgrown vegetation and no improvements. A previous Phase I & II ESA indicated the release from a UST removed in 2001, two ASTs, a pole-mounted transformer, asbestos and lead-based paint associated with the structures. Stantec's Phase I ESA for the property also revealed a slaughterhouse at the property and adjoining historical gas station which were both RECs. No analytes were detected in soil, groundwater, or soil vapor concentrations that indicate that a significant release of petroleum or hazardous substances has occurred from the historical operations on or near the Property. Based on this assessment and the planned reuse of the Property for mixed urban residential and commercial use, no indications of unacceptable risk to human health or the environment have been identified. If the planned future use of

CORVALLIS AUCTION YARD (Continued) **1026464082**

the Property changes or if groundwater use is anticipated, additional assessment may be warranted. Lead was detected in the composite soil sample from the northwestern area of the Property (AY-SC1) at a concentration slightly above the DEQ clean fill standard. Selenium was detected at concentrations above the DEQ clean fill/background concentration in each soil sample analyzed. No other metals were consistently detected above the clean fill screening levels, and there is no past use (e.g., copper mining) that would indicate the use or release of selenium. DEQ requires that soil with clean fill standard exceedances that is removed from a site be disposed as a solid waste (e.g., in a RCRA Subtitle D landfill). If soil removal is planned during Property redevelopment, additional assessment is recommended to plan for appropriate handling and offsite disposal of the soil. The Property owner may consider developing a Contaminated Media Management Plan outlining approaches to soil handling and disposal during redevelopment. Former Use: Historical aerial photographs, city directories, and other documents show that both taxlots were developed for residential and agricultural use by the 1930s. Taxlot 200 was developed with a residence and various buildings associated with a livestock auction yard by the 1950s. Taxlot 100 was developed with a residence and several small livestock-related buildings including a slaughterhouse by the 1960s. The auction yard ceased operations in 2001. The buildings on taxlot 100 were demolished between 2002 and 2006. The residence and an approximately 23,000-square-foot livestock building east of the main auction building on taxlot 100 were demolished in 2014.

Start Date:	-
Redev Completition Date:	-
Completed Date:	-
Acres Cleaned Up:	-
Cleanup Funding:	-
Cleanup Funding Source:	-
Assessment Funding:	26092
Assessment Funding Source:	-
Redevelopment Funding:	-
Redev. Funding Source:	-
Redev. Funding Entity Name:	-
Redevelopment Start Date:	-
Assessment Funding Entity:	EPA
Cleanup Funding Entity:	-
Grant Type:	Hazardous & Petroleum
Accomplishment Type:	Phase II Environmental Assessment
Cooperative Agreement Number:	01J53201
Start Date:	10/22/2019
Ownership Entity:	Private
Completion Date:	1/7/2020
Current Owner:	-
Cleanup Required:	Y
Video Available:	-
Photo Available:	-
Institutional Controls Required:	N
IC Category Proprietary Controls:	-
IC Cat. Info. Devices:	-
IC Cat. Gov. Controls:	-
IC Cat. Enforcement Permit Tools:	-
IC in place date:	-
IC in place:	-

CORVALLIS AUCTION YARD (Continued) **1026464082**

State/tribal program date:	-
State/tribal program ID:	-
Contaminant Found:	Not reported
Contaminant Cleanup:	Not reported
Media Affected:	Not reported
Media Cleanup:	Not reported
Num. of cleanup and re-dev. jobs:	-
Past use greenspace acreage:	-
Past use residential acreage:	-
Past use commercial acreage:	Not reported
Past use industrial acreage:	-
Future use greenspace acreage:	-
Future use residential acreage:	-
Future use commercial acreage:	-
Future use industrial acreage:	-
Future Use: Multistory	-
Past Use: Multistory	-
Property Description:	-
Below Poverty Number:	821
Below Poverty Percent:	23.260000000000
Meidan Income:	5501
Meidan Income Number:	1530
Meidan Income Percent:	43.359999999999
Vacant Housing Number:	20
Vacant Housing Percent:	1.4199999999999
Unemployed Number:	253
Unemployed Percent:	7.1699999999999

Name:	CORVALLIS AUCTION YARD
Address:	2415 AND 2535 SE 3RD STREET
Recipient name:	City of Corvallis
Grant type:	Assessment
Property Number:	12511CA00200, 12511CA06100
Parcel size:	6.9000000000000004
Latitude:	44.540835947256099
Longitude:	-123.26630239711
Highlights:	The 6.9-acre Property consists of Benton County taxlots 12511CA00200 (taxlot 200) and 12511CA06100 (taxlot 100). Taxlot 200 currently contains an approximately 10,048-square-foot dilapidated former livestock auction building constructed in 1952 with attached former shop and former boiler room. A small, dilapidated former hay barn and a shed containing an inactive groundwater production well are also currently located along the central southern taxlot boundary. Some areas of construction debris are present on the eastern portion of taxlot 200, and the remainder of the taxlot is undeveloped and overgrown. Taxlot 100 is a vacant lot with overgrown vegetation and no improvements. A previous Phase I & II ESA indicated the release from a UST removed in 2001, two ASTs, a pole-mounted transformer, asbestos and lead-based paint associated with the structures. Stantec's Phase I ESA for the property also revealed a slaughterhouse at the property and adjoining historical gas station which were both RECs. No analytes were detected in soil, groundwater, or soil vapor concentrations that indicate that a significant release of petroleum or hazardous substances has occurred from the historical operations on or near the Property. Based on this assessment and the planned reuse of the Property for mixed urban residential and commercial use, no indications of unacceptable risk to human health

CORVALLIS AUCTION YARD (Continued) **1026464082**

or the environment have been identified. If the planned future use of the Property changes or if groundwater use is anticipated, additional assessment may be warranted. Lead was detected in the composite soil sample from the northwestern area of the Property (AY-SC1) at a concentration slightly above the DEQ clean fill standard. Selenium was detected at concentrations above the DEQ clean fill/background concentration in each soil sample analyzed. No other metals were consistently detected above the clean fill screening levels, and there is no past use (e.g., copper mining) that would indicate the use or release of selenium. DEQ requires that soil with clean fill standard exceedances that is removed from a site be disposed as a solid waste (e.g., in a RCRA Subtitle D landfill). If soil removal is planned during Property redevelopment, additional assessment is recommended to plan for appropriate handling and offsite disposal of the soil. The Property owner may consider developing a Contaminated Media Management Plan outlining approaches to soil handling and disposal during redevelopment. Former Use: Historical aerial photographs, city directories, and other documents show that both taxlots were developed for residential and agricultural use by the 1930s. Taxlot 200 was developed with a residence and various buildings associated with a livestock auction yard by the 1950s. Taxlot 100 was developed with a residence and several small livestock-related buildings including a slaughterhouse by the 1960s. The auction yard ceased operations in 2001. The buildings on taxlot 100 were demolished between 2002 and 2006. The residence and an approximately 23,000-square-foot livestock building east of the main auction building on taxlot 100 were demolished in 2014.

Start Date:	-
Redev Completition Date:	-
Completed Date:	-
Acres Cleaned Up:	-
Cleanup Funding:	-
Cleanup Funding Source:	-
Assessment Funding:	-
Assessment Funding Source:	-
Redevelopment Funding:	-
Redev. Funding Source:	-
Redev. Funding Entity Name:	-
Redevelopment Start Date:	-
Assessment Funding Entity:	-
Cleanup Funding Entity:	-
Grant Type:	Hazardous & Petroleum
Accomplishment Type:	-
Cooperative Agreement Number:	01J53201
Start Date:	-
Ownership Entity:	Private
Completion Date:	-
Current Owner:	-
Cleanup Required:	Y
Video Available:	-
Photo Available:	-
Institutional Controls Required:	N
IC Category Proprietary Controls:	-
IC Cat. Info. Devices:	-
IC Cat. Gov. Controls:	-
IC Cat. Enforcement Permit Tools:	-
IC in place date:	-

CORVALLIS AUCTION YARD (Continued) **1026464082**

IC in place:	-
State/tribal program date:	-
State/tribal program ID:	-
Contaminant Found:	Not reported
Contaminant Cleanup:	Not reported
Media Affected:	Not reported
Media Cleanup:	Not reported
Num. of cleanup and re-dev. jobs:	-
Past use greenspace acreage:	-
Past use residential acreage:	-
Past use commercial acreage:	Not reported
Past use industrial acreage:	-
Future use greenspace acreage:	-
Future use residential acreage:	-
Future use commercial acreage:	-
Future use industrial acreage:	-
Future Use: Multistory	-
Past Use: Multistory	-
Property Description:	-
Below Poverty Number:	821
Below Poverty Percent:	23.260000000000
Meidan Income:	5501
Meidan Income Number:	1530
Meidan Income Percent:	43.359999999999
Vacant Housing Number:	20
Vacant Housing Percent:	1.4199999999999
Unemployed Number:	253
Unemployed Percent:	7.1699999999999

Name:	CORVALLIS AUCTION YARD
Address:	2415 AND 2535 SE 3RD STREET
Recipient name:	City of Corvallis
Grant type:	Assessment
Property Number:	12511CA00200, 12511CA06100
Parcel size:	6.9000000000000004
Latitude:	44.540835947256099
Longitude:	-123.26630239711
Highlights:	The 6.9-acre Property consists of Benton County taxlots 12511CA00200 (taxlot 200) and 12511CA06100 (taxlot 100). Taxlot 200 currently contains an approximately 10,048-square-foot dilapidated former livestock auction building constructed in 1952 with attached former shop and former boiler room. A small, dilapidated former hay barn and a shed containing an inactive groundwater production well are also currently located along the central southern taxlot boundary. Some areas of construction debris are present on the eastern portion of taxlot 200, and the remainder of the taxlot is undeveloped and overgrown. Taxlot 100 is a vacant lot with overgrown vegetation and no improvements. A previous Phase I & II ESA indicated the release from a UST removed in 2001, two ASTs, a pole-mounted transformer, asbestos and lead-based paint associated with the structures. Stantec's Phase I ESA for the property also revealed a slaughterhouse at the property and adjoining historical gas station which were both RECs. No analytes were detected in soil, groundwater, or soil vapor concentrations that indicate that a significant release of petroleum or hazardous substances has occurred from the historical operations on or near the Property. Based on this assessment and the planned reuse of the Property for mixed urban residential and

CORVALLIS AUCTION YARD (Continued) **1026464082**

commercial use, no indications of unacceptable risk to human health or the environment have been identified. If the planned future use of the Property changes or if groundwater use is anticipated, additional assessment may be warranted. Lead was detected in the composite soil sample from the northwestern area of the Property (AY-SC1) at a concentration slightly above the DEQ clean fill standard. Selenium was detected at concentrations above the DEQ clean fill/background concentration in each soil sample analyzed. No other metals were consistently detected above the clean fill screening levels, and there is no past use (e.g., copper mining) that would indicate the use or release of selenium. DEQ requires that soil with clean fill standard exceedances that is removed from a site be disposed as a solid waste (e.g., in a RCRA Subtitle D landfill). If soil removal is planned during Property redevelopment, additional assessment is recommended to plan for appropriate handling and offsite disposal of the soil. The Property owner may consider developing a Contaminated Media Management Plan outlining approaches to soil handling and disposal during redevelopment. Former Use: Historical aerial photographs, city directories, and other documents show that both taxlots were developed for residential and agricultural use by the 1930s. Taxlot 200 was developed with a residence and various buildings associated with a livestock auction yard by the 1950s. Taxlot 100 was developed with a residence and several small livestock-related buildings including a slaughterhouse by the 1960s. The auction yard ceased operations in 2001. The buildings on taxlot 100 were demolished between 2002 and 2006. The residence and an approximately 23,000-square-foot livestock building east of the main auction building on taxlot 100 were demolished in 2014.

Start Date:	-
Redev Completition Date:	-
Completed Date:	-
Acres Cleaned Up:	-
Cleanup Funding:	-
Cleanup Funding Source:	-
Assessment Funding:	4223
Assessment Funding Source:	-
Redevelopment Funding:	-
Redev. Funding Source:	-
Redev. Funding Entity Name:	-
Redevelopment Start Date:	-
Assessment Funding Entity:	EPA
Cleanup Funding Entity:	-
Grant Type:	Hazardous & Petroleum
Accomplishment Type:	Phase I Environmental Assessment
Cooperative Agreement Number:	01J53201
Start Date:	5/24/2019
Ownership Entity:	Private
Completion Date:	9/18/2019
Current Owner:	-
Cleanup Required:	Y
Video Available:	-
Photo Available:	-
Institutional Controls Required:	N
IC Category Proprietary Controls:	-
IC Cat. Info. Devices:	-
IC Cat. Gov. Controls:	-
IC Cat. Enforcement Permit Tools:	-

CORVALLIS AUCTION YARD (Continued) **1026464082**

IC in place date:	-
IC in place:	-
State/tribal program date:	-
State/tribal program ID:	-
Contaminant Found:	Not reported
Contaminant Cleanup:	Not reported
Media Affected:	Not reported
Media Cleanup:	Not reported
Num. of cleanup and re-dev. jobs:	-
Past use greenspace acreage:	-
Past use residential acreage:	-
Past use commercial acreage:	Not reported
Past use industrial acreage:	-
Future use greenspace acreage:	-
Future use residential acreage:	-
Future use commercial acreage:	-
Future use industrial acreage:	-
Future Use: Multistory	-
Past Use: Multistory	-
Property Description:	-
Below Poverty Number:	821
Below Poverty Percent:	23.260000000000
Meidan Income:	5501
Meidan Income Number:	1530
Meidan Income Percent:	43.359999999999
Vacant Housing Number:	20
Vacant Housing Percent:	1.4199999999999
Unemployed Number:	253
Unemployed Percent:	7.1699999999999

Name:	CORVALLIS AUCTION YARD
Address:	2415 AND 2535 SE 3RD STREET
Recipient name:	City of Corvallis
Grant type:	Assessment
Property Number:	12511CA00200, 12511CA06100
Parcel size:	6.9000000000000004
Latitude:	44.540835947256099
Longitude:	-123.26630239711
Highlights:	The 6.9-acre Property consists of Benton County taxlots 12511CA00200 (taxlot 200) and 12511CA06100 (taxlot 100). Taxlot 200 currently contains an approximately 10,048-square-foot dilapidated former livestock auction building constructed in 1952 with attached former shop and former boiler room. A small, dilapidated former hay barn and a shed containing an inactive groundwater production well are also currently located along the central southern taxlot boundary. Some areas of construction debris are present on the eastern portion of taxlot 200, and the remainder of the taxlot is undeveloped and overgrown. Taxlot 100 is a vacant lot with overgrown vegetation and no improvements. A previous Phase I & II ESA indicated the release from a UST removed in 2001, two ASTs, a pole-mounted transformer, asbestos and lead-based paint associated with the structures. Stantec's Phase I ESA for the property also revealed a slaughterhouse at the property and adjoining historical gas station which were both RECs. No analytes were detected in soil, groundwater, or soil vapor concentrations that indicate that a significant release of petroleum or hazardous substances has occurred from the historical operations on or near the Property. Based on this assessment and the

CORVALLIS AUCTION YARD (Continued) **1026464082**

planned reuse of the Property for mixed urban residential and commercial use, no indications of unacceptable risk to human health or the environment have been identified. If the planned future use of the Property changes or if groundwater use is anticipated, additional assessment may be warranted. Lead was detected in the composite soil sample from the northwestern area of the Property (AY-SC1) at a concentration slightly above the DEQ clean fill standard. Selenium was detected at concentrations above the DEQ clean fill/background concentration in each soil sample analyzed. No other metals were consistently detected above the clean fill screening levels, and there is no past use (e.g., copper mining) that would indicate the use or release of selenium. DEQ requires that soil with clean fill standard exceedances that is removed from a site be disposed as a solid waste (e.g., in a RCRA Subtitle D landfill). If soil removal is planned during Property redevelopment, additional assessment is recommended to plan for appropriate handling and offsite disposal of the soil. The Property owner may consider developing a Contaminated Media Management Plan outlining approaches to soil handling and disposal during redevelopment. Former Use: Historical aerial photographs, city directories, and other documents show that both taxlots were developed for residential and agricultural use by the 1930s. Taxlot 200 was developed with a residence and various buildings associated with a livestock auction yard by the 1950s. Taxlot 100 was developed with a residence and several small livestock-related buildings including a slaughterhouse by the 1960s. The auction yard ceased operations in 2001. The buildings on taxlot 100 were demolished between 2002 and 2006. The residence and an approximately 23,000-square-foot livestock building east of the main auction building on taxlot 100 were demolished in 2014.

Start Date:	-
Redev Completition Date:	-
Completed Date:	-
Acres Cleaned Up:	-
Cleanup Funding:	-
Cleanup Funding Source:	-
Assessment Funding:	-
Assessment Funding Source:	-
Redevelopment Funding:	-
Redev. Funding Source:	-
Redev. Funding Entity Name:	-
Redevelopment Start Date:	-
Assessment Funding Entity:	-
Cleanup Funding Entity:	-
Grant Type:	Hazardous & Petroleum
Accomplishment Type:	-
Cooperative Agreement Number:	01J53201
Start Date:	-
Ownership Entity:	Private
Completion Date:	-
Current Owner:	-
Cleanup Required:	Y
Video Available:	-
Photo Available:	-
Institutional Controls Required:	N
IC Category Proprietary Controls:	-
IC Cat. Info. Devices:	-
IC Cat. Gov. Controls:	-

CORVALLIS AUCTION YARD (Continued) **1026464082**

IC Cat. Enforcement Permit Tools:	-
IC in place date:	-
IC in place:	-
State/tribal program date:	-
State/tribal program ID:	-
Contaminant Found:	Not reported
Contaminant Cleanup:	Not reported
Media Affected:	Not reported
Media Cleanup:	Not reported
Num. of cleanup and re-dev. jobs:	-
Past use greenspace acreage:	-
Past use residential acreage:	-
Past use commercial acreage:	Not reported
Past use industrial acreage:	-
Future use greenspace acreage:	-
Future use residential acreage:	-
Future use commercial acreage:	-
Future use industrial acreage:	-
Future Use: Multistory	-
Past Use: Multistory	-
Property Description:	-
Below Poverty Number:	821
Below Poverty Percent:	23.260000000000
Meidan Income:	5501
Meidan Income Number:	1530
Meidan Income Percent:	43.359999999999
Vacant Housing Number:	20
Vacant Housing Percent:	1.4199999999999
Unemployed Number:	253
Unemployed Percent:	7.1699999999999

Name:	CORVALLIS AUCTION YARD
Address:	2415 AND 2535 SE 3RD STREET
Recipient name:	City of Corvallis
Grant type:	Assessment
Property Number:	12511CA00200, 12511CA06100
Parcel size:	6.9000000000000004
Latitude:	44.540835947256099
Longitude:	-123.26630239711
Highlights:	The 6.9-acre Property consists of Benton County taxlots 12511CA00200 (taxlot 200) and 12511CA06100 (taxlot 100). Taxlot 200 currently contains an approximately 10,048-square-foot dilapidated former livestock auction building constructed in 1952 with attached former shop and former boiler room. A small, dilapidated former hay barn and a shed containing an inactive groundwater production well are also currently located along the central southern taxlot boundary. Some areas of construction debris are present on the eastern portion of taxlot 200, and the remainder of the taxlot is undeveloped and overgrown. Taxlot 100 is a vacant lot with overgrown vegetation and no improvements. A previous Phase I & II ESA indicated the release from a UST removed in 2001, two ASTs, a pole-mounted transformer, asbestos and lead-based paint associated with the structures. Stantec's Phase I ESA for the property also revealed a slaughterhouse at the property and adjoining historical gas station which were both RECs. No analytes were detected in soil, groundwater, or soil vapor concentrations that indicate that a significant release of petroleum or hazardous substances has occurred from the historical

CORVALLIS AUCTION YARD (Continued) **1026464082**

operations on or near the Property. Based on this assessment and the planned reuse of the Property for mixed urban residential and commercial use, no indications of unacceptable risk to human health or the environment have been identified. If the planned future use of the Property changes or if groundwater use is anticipated, additional assessment may be warranted. Lead was detected in the composite soil sample from the northwestern area of the Property (AY-SC1) at a concentration slightly above the DEQ clean fill standard. Selenium was detected at concentrations above the DEQ clean fill/background concentration in each soil sample analyzed. No other metals were consistently detected above the clean fill screening levels, and there is no past use (e.g., copper mining) that would indicate the use or release of selenium. DEQ requires that soil with clean fill standard exceedances that is removed from a site be disposed as a solid waste (e.g., in a RCRA Subtitle D landfill). If soil removal is planned during Property redevelopment, additional assessment is recommended to plan for appropriate handling and offsite disposal of the soil. The Property owner may consider developing a Contaminated Media Management Plan outlining approaches to soil handling and disposal during redevelopment. Former Use: Historical aerial photographs, city directories, and other documents show that both taxlots were developed for residential and agricultural use by the 1930s. Taxlot 200 was developed with a residence and various buildings associated with a livestock auction yard by the 1950s. Taxlot 100 was developed with a residence and several small livestock-related buildings including a slaughterhouse by the 1960s. The auction yard ceased operations in 2001. The buildings on taxlot 100 were demolished between 2002 and 2006. The residence and an approximately 23,000-square-foot livestock building east of the main auction building on taxlot 100 were demolished in 2014.

Start Date:	-
Redev Completition Date:	-
Completed Date:	-
Acres Cleaned Up:	-
Cleanup Funding:	-
Cleanup Funding Source:	-
Assessment Funding:	26092
Assessment Funding Source:	-
Redevelopment Funding:	-
Redev. Funding Source:	-
Redev. Funding Entity Name:	-
Redevelopment Start Date:	-
Assessment Funding Entity:	EPA
Cleanup Funding Entity:	-
Grant Type:	Hazardous & Petroleum
Accomplishment Type:	Phase II Environmental Assessment
Cooperative Agreement Number:	01J53201
Start Date:	10/22/2019
Ownership Entity:	Private
Completion Date:	1/7/2020
Current Owner:	-
Cleanup Required:	Y
Video Available:	-
Photo Available:	-
Institutional Controls Required:	N
IC Category Proprietary Controls:	-
IC Cat. Info. Devices:	-

CORVALLIS AUCTION YARD (Continued) **1026464082**

IC Cat. Gov. Controls:	-
IC Cat. Enforcement Permit Tools:	-
IC in place date:	-
IC in place:	-
State/tribal program date:	-
State/tribal program ID:	-
Contaminant Found:	Not reported
Contaminant Cleanup:	Not reported
Media Affected:	Not reported
Media Cleanup:	Not reported
Num. of cleanup and re-dev. jobs:	-
Past use greenspace acreage:	-
Past use residential acreage:	-
Past use commercial acreage:	Not reported
Past use industrial acreage:	-
Future use greenspace acreage:	-
Future use residential acreage:	-
Future use commercial acreage:	-
Future use industrial acreage:	-
Future Use: Multistory	-
Past Use: Multistory	-
Property Description:	-
Below Poverty Number:	821
Below Poverty Percent:	23.260000000000
Meidan Income:	5501
Meidan Income Number:	1530
Meidan Income Percent:	43.359999999999
Vacant Housing Number:	20
Vacant Housing Percent:	1.4199999999999
Unemployed Number:	253
Unemployed Percent:	7.1699999999999

AI187 **MIKE S AUTO REPAIR** **EDR Hist Auto** **1020318446**
East **1855 SE 3RD** **N/A**
< 1/8 **CORVALLIS, OR 97333**
0.013 mi.
67 ft. **Site 1 of 2 in cluster AI**

Actual: EDR Hist Auto
226 ft.

Focus Map:
12

Year:	Name:	Type:
1975	KAEHLER RAY E	Gasoline Service Stations
1986	MIKE S AUTO REPAIR	General Automotive Repair Shops
1987	MIKE S AUTO REPAIR	General Automotive Repair Shops
1988	MIKE S AUTO REPAIR	General Automotive Repair Shops
1988	HOFFMAN MICHAEL S AND NANCY R	General Automotive Repair Shops
1989	MIKE S AUTO REPAIR	General Automotive Repair Shops
1989	HOFFMAN MICHAEL S AND NANCY R	General Automotive Repair Shops
1990	MIKE S AUTO REPAIR	General Automotive Repair Shops
1990	HOFFMAN MICHAEL S AND NANCY R	General Automotive Repair Shops
1991	MIKE S AUTO REPAIR	General Automotive Repair Shops
1991	HOFFMAN MICHAEL S AND NANCY R	General Automotive Repair Shops

V188 **SHELL OIL PRODUCTS US SAP 168255** **RCRA NonGen / NLR** **1009218373**
West **1680 SW 3RD ST** **OR MANIFEST** **ORQ000025099**
< 1/8 **CORVALLIS, OR 97333**
0.013 mi.
67 ft. **Site 3 of 7 in cluster V**

Actual:
224 ft.

Focus Map:
12

RCRA Listings:

Date Form Received by Agency:	20110101
Handler Name:	Shell Oil Products Us Sap 168255
Handler Address:	1680 SW 3RD ST
Handler City,State,Zip:	CORVALLIS, OR 97333-1239
EPA ID:	ORQ000025099
Contact Name:	RAY E WALDING
Contact Address:	12700 NORTHBOROUGH RM NOB-300F
Contact City,State,Zip:	HOUSTON, TX 77067
Contact Telephone:	281-874-2247
Contact Fax:	Not reported
Contact Email:	Not reported
Contact Title:	Not reported
EPA Region:	10
Land Type:	Private
Federal Waste Generator Description:	Not a generator, verified
Non-Notifier:	Not reported
Biennial Report Cycle:	Not reported
Accessibility:	Not reported
Active Site Indicator:	Not reported
State District Owner:	Not reported
State District:	Not reported
Mailing Address:	P O BOX 3127, RM 669B
Mailing City,State,Zip:	HOUSTON, TX 77253
Owner Name:	Equilon Enterprises Llc Dba Shell Oil
Owner Type:	Private
Operator Name:	Shell Oil Products Us
Operator Type:	Private
Short-Term Generator Activity:	No
Importer Activity:	No
Mixed Waste Generator:	No
Transporter Activity:	No
Transfer Facility Activity:	No
Recycler Activity with Storage:	No
Small Quantity On-Site Burner Exemption:	No
Smelting Melting and Refining Furnace Exemption:	No
Underground Injection Control:	No
Off-Site Waste Receipt:	No
Universal Waste Indicator:	No
Universal Waste Destination Facility:	No
Federal Universal Waste:	No
Active Site State-Reg Handler:	---
Federal Facility Indicator:	Not reported
Hazardous Secondary Material Indicator:	NN
Sub-Part K Indicator:	Not reported
2018 GPRA Permit Baseline:	Not on the Baseline
2018 GPRA Renewals Baseline:	Not on the Baseline
202 GPRA Corrective Action Baseline:	No
Subject to Corrective Action Universe:	No
Non-TSDFs Where RCRA CA has Been Imposed Universe:	No
Corrective Action Priority Ranking:	No NCAPS ranking
Environmental Control Indicator:	No
Institutional Control Indicator:	No

SHELL OIL PRODUCTS US SAP 168255 (Continued) **1009218373**

Human Exposure Controls Indicator:	N/A
Groundwater Controls Indicator:	N/A
Significant Non-Complier Universe:	No
Unaddressed Significant Non-Complier Universe:	No
Addressed Significant Non-Complier Universe:	No
Significant Non-Complier With a Compliance Schedule Universe:	No
Financial Assurance Required:	Not reported
Handler Date of Last Change:	20140602
Recognized Trader-Importer:	No
Recognized Trader-Exporter:	No
Importer of Spent Lead Acid Batteries:	No
Exporter of Spent Lead Acid Batteries:	No
Recycler Activity Without Storage:	Not reported
Manifest Broker:	Not reported
Sub-Part P Indicator:	No

Handler - Owner Operator:

Owner/Operator Indicator:	Operator
Owner/Operator Name: SHELL OIL PRODUCTS US	
Legal Status:	Private
Date Became Current:	20081231
Date Ended Current:	Not reported
Owner/Operator Address:	PO BOX 2099
Owner/Operator City,State,Zip:	HOUSTON, TX 77252
Owner/Operator Telephone:	281-874-2247
Owner/Operator Telephone Ext:	Not reported
Owner/Operator Fax:	Not reported
Owner/Operator Email:	Not reported

Owner/Operator Indicator:	Owner
Owner/Operator Name: EQUILON ENTERPRISES LLC DBA SHELL OIL	
Legal Status:	Private
Date Became Current:	19980801
Date Ended Current:	Not reported
Owner/Operator Address:	PO BOX 2099
Owner/Operator City,State,Zip:	HOUSTON, TX 77067
Owner/Operator Telephone:	281-874-2247
Owner/Operator Telephone Ext:	Not reported
Owner/Operator Fax:	Not reported
Owner/Operator Email:	Not reported

Owner/Operator Indicator:	Operator
Owner/Operator Name: SHELL OIL PRODUCTS US	
Legal Status:	Private
Date Became Current:	19980801
Date Ended Current:	Not reported
Owner/Operator Address:	PO BOX 2099
Owner/Operator City,State,Zip:	HOUSTON, TX 77252
Owner/Operator Telephone:	281-874-2247
Owner/Operator Telephone Ext:	Not reported
Owner/Operator Fax:	Not reported
Owner/Operator Email:	Not reported

Owner/Operator Indicator:	Owner
Owner/Operator Name: EQUILON ENTERPRISES LLC DBA SHELL OIL	
Legal Status:	Private

SHELL OIL PRODUCTS US SAP 168255 (Continued) **1009218373**

Date Became Current: 20060117
Date Ended Current: Not reported
Owner/Operator Address: PO BOX 2099
Owner/Operator City,State,Zip: HOUSTON, TX 77067
Owner/Operator Telephone: 281-874-2238
Owner/Operator Telephone Ext: Not reported
Owner/Operator Fax: Not reported
Owner/Operator Email: Not reported

Owner/Operator Indicator: Owner
Owner/Operator Name: EQUILON ENTERPRISES LLC DBA SHELL OIL
Legal Status: Private
Date Became Current: 20061231
Date Ended Current: Not reported
Owner/Operator Address: PO BOX 2099
Owner/Operator City,State,Zip: HOUSTON, TX 77067
Owner/Operator Telephone: 281-874-2238
Owner/Operator Telephone Ext: Not reported
Owner/Operator Fax: Not reported
Owner/Operator Email: Not reported

Owner/Operator Indicator: Operator
Owner/Operator Name: SHELL OIL PRODUCTS US
Legal Status: Private
Date Became Current: 20061231
Date Ended Current: Not reported
Owner/Operator Address: PO BOX 2099
Owner/Operator City,State,Zip: HOUSTON, TX 77252
Owner/Operator Telephone: 281-874-2238
Owner/Operator Telephone Ext: Not reported
Owner/Operator Fax: Not reported
Owner/Operator Email: Not reported

Owner/Operator Indicator: Operator
Owner/Operator Name: SHELL OIL PRODUCTS US
Legal Status: Private
Date Became Current: 20071231
Date Ended Current: Not reported
Owner/Operator Address: PO BOX 2099
Owner/Operator City,State,Zip: HOUSTON, TX 77252
Owner/Operator Telephone: 281-874-2247
Owner/Operator Telephone Ext: Not reported
Owner/Operator Fax: Not reported
Owner/Operator Email: Not reported

Owner/Operator Indicator: Operator
Owner/Operator Name: SHELL OIL PRODUCTS US
Legal Status: Private
Date Became Current: 19980801
Date Ended Current: Not reported
Owner/Operator Address: PO BOX 2099
Owner/Operator City,State,Zip: HOUSTON, TX 77252
Owner/Operator Telephone: 281-874-2247
Owner/Operator Telephone Ext: Not reported
Owner/Operator Fax: Not reported
Owner/Operator Email: Not reported

SHELL OIL PRODUCTS US SAP 168255 (Continued) **1009218373**

Owner/Operator Indicator:	Operator
Owner/Operator Name: SHELL OIL PRODUCTS US	
Legal Status:	Private
Date Became Current:	20060117
Date Ended Current:	Not reported
Owner/Operator Address:	PO BOX 2099
Owner/Operator City,State,Zip:	HOUSTON, TX 77252
Owner/Operator Telephone:	281-874-2238
Owner/Operator Telephone Ext:	Not reported
Owner/Operator Fax:	Not reported
Owner/Operator Email:	Not reported

Owner/Operator Indicator:	Owner
Owner/Operator Name: EQUILON ENTERPRISES LLC DBA SHELL OIL	
Legal Status:	Private
Date Became Current:	20071231
Date Ended Current:	Not reported
Owner/Operator Address:	PO BOX 2099
Owner/Operator City,State,Zip:	HOUSTON, TX 77067
Owner/Operator Telephone:	281-874-2247
Owner/Operator Telephone Ext:	Not reported
Owner/Operator Fax:	Not reported
Owner/Operator Email:	Not reported

Owner/Operator Indicator:	Owner
Owner/Operator Name: EQUILON ENTERPRISES LLC DBA SHELL OIL	
Legal Status:	Private
Date Became Current:	20091231
Date Ended Current:	Not reported
Owner/Operator Address:	PO BOX 2099
Owner/Operator City,State,Zip:	HOUSTON, TX 77067
Owner/Operator Telephone:	281-874-2247
Owner/Operator Telephone Ext:	Not reported
Owner/Operator Fax:	Not reported
Owner/Operator Email:	Not reported

Owner/Operator Indicator:	Owner
Owner/Operator Name: EQUILON ENTERPRISES LLC DBA SHELL OIL	
Legal Status:	Private
Date Became Current:	19980801
Date Ended Current:	Not reported
Owner/Operator Address:	PO BOX 2099
Owner/Operator City,State,Zip:	HOUSTON, TX 77067
Owner/Operator Telephone:	281-874-2247
Owner/Operator Telephone Ext:	Not reported
Owner/Operator Fax:	Not reported
Owner/Operator Email:	Not reported

Owner/Operator Indicator:	Owner
Owner/Operator Name: EQUILON ENTERPRISES LLC DBA SHELL OIL	
Legal Status:	Private
Date Became Current:	20081231
Date Ended Current:	Not reported
Owner/Operator Address:	PO BOX 2099
Owner/Operator City,State,Zip:	HOUSTON, TX 77067
Owner/Operator Telephone:	281-874-2247
Owner/Operator Telephone Ext:	Not reported

SHELL OIL PRODUCTS US SAP 168255 (Continued) **1009218373**

Owner/Operator Fax: Not reported
Owner/Operator Email: Not reported

Owner/Operator Indicator: Owner
Owner/Operator Name: EQUILON ENTERPRISES LLC DBA SHELL OIL
Legal Status: Private
Date Became Current: 20070521
Date Ended Current: Not reported
Owner/Operator Address: PO BOX 2099
Owner/Operator City,State,Zip: HOUSTON, TX 77067
Owner/Operator Telephone: 281-874-2238
Owner/Operator Telephone Ext: Not reported
Owner/Operator Fax: Not reported
Owner/Operator Email: Not reported

Owner/Operator Indicator: Operator
Owner/Operator Name: SHELL OIL PRODUCTS US
Legal Status: Private
Date Became Current: 20070521
Date Ended Current: Not reported
Owner/Operator Address: PO BOX 2099
Owner/Operator City,State,Zip: HOUSTON, TX 77252
Owner/Operator Telephone: 281-874-2238
Owner/Operator Telephone Ext: Not reported
Owner/Operator Fax: Not reported
Owner/Operator Email: Not reported

Owner/Operator Indicator: Operator
Owner/Operator Name: SHELL OIL PRODUCTS US
Legal Status: Private
Date Became Current: 20091231
Date Ended Current: Not reported
Owner/Operator Address: PO BOX 2099
Owner/Operator City,State,Zip: HOUSTON, TX 77252
Owner/Operator Telephone: 281-874-2247
Owner/Operator Telephone Ext: Not reported
Owner/Operator Fax: Not reported
Owner/Operator Email: Not reported

Historic Generators:
Receive Date: 20060117
Handler Name: SHELL OIL PRODUCTS US SAP 168255
Federal Waste Generator Description: Small Quantity Generator
State District Owner: Not reported
Large Quantity Handler of Universal Waste: No
Recognized Trader Importer: No
Recognized Trader Exporter: No
Spent Lead Acid Battery Importer: No
Spent Lead Acid Battery Exporter: No
Current Record: No
Non Storage Recycler Activity: Not reported
Electronic Manifest Broker: Not reported

Receive Date: 20061231
Handler Name: SHELL OIL PRODUCTS US SAP 168255
Federal Waste Generator Description: Conditionally Exempt Small Quantity Generator
State District Owner: Not reported

SHELL OIL PRODUCTS US SAP 168255 (Continued) **1009218373**

Large Quantity Handler of Universal Waste:	No
Recognized Trader Importer:	No
Recognized Trader Exporter:	No
Spent Lead Acid Battery Importer:	No
Spent Lead Acid Battery Exporter:	No
Current Record:	No
Non Storage Recycler Activity:	Not reported
Electronic Manifest Broker:	Not reported

Receive Date:	20070521
Handler Name:	SHELL OIL PRODUCTS US SAP 168255
Federal Waste Generator Description:	Conditionally Exempt Small Quantity Generator
State District Owner:	Not reported
Large Quantity Handler of Universal Waste:	No
Recognized Trader Importer:	No
Recognized Trader Exporter:	No
Spent Lead Acid Battery Importer:	No
Spent Lead Acid Battery Exporter:	No
Current Record:	No
Non Storage Recycler Activity:	Not reported
Electronic Manifest Broker:	Not reported

Receive Date:	20071231
Handler Name:	SHELL OIL PRODUCTS US SAP 168255
Federal Waste Generator Description:	Conditionally Exempt Small Quantity Generator
State District Owner:	Not reported
Large Quantity Handler of Universal Waste:	No
Recognized Trader Importer:	No
Recognized Trader Exporter:	No
Spent Lead Acid Battery Importer:	No
Spent Lead Acid Battery Exporter:	No
Current Record:	No
Non Storage Recycler Activity:	Not reported
Electronic Manifest Broker:	Not reported

Receive Date:	20081231
Handler Name:	SHELL OIL PRODUCTS US SAP 168255
Federal Waste Generator Description:	Conditionally Exempt Small Quantity Generator
State District Owner:	Not reported
Large Quantity Handler of Universal Waste:	No
Recognized Trader Importer:	No
Recognized Trader Exporter:	No
Spent Lead Acid Battery Importer:	No
Spent Lead Acid Battery Exporter:	No
Current Record:	No
Non Storage Recycler Activity:	Not reported
Electronic Manifest Broker:	Not reported

Receive Date:	20091231
Handler Name:	SHELL OIL PRODUCTS US SAP 168255
Federal Waste Generator Description:	Conditionally Exempt Small Quantity Generator
State District Owner:	Not reported
Large Quantity Handler of Universal Waste:	No
Recognized Trader Importer:	No
Recognized Trader Exporter:	No
Spent Lead Acid Battery Importer:	No
Spent Lead Acid Battery Exporter:	No

SHELL OIL PRODUCTS US SAP 168255 (Continued) **1009218373**

Current Record: No
Non Storage Recycler Activity: Not reported
Electronic Manifest Broker: Not reported

Receive Date: 20101231
Handler Name: SHELL OIL PRODUCTS US SAP 168255
Federal Waste Generator Description: Conditionally Exempt Small Quantity Generator
State District Owner: Not reported
Large Quantity Handler of Universal Waste: No
Recognized Trader Importer: No
Recognized Trader Exporter: No
Spent Lead Acid Battery Importer: No
Spent Lead Acid Battery Exporter: No
Current Record: No
Non Storage Recycler Activity: Not reported
Electronic Manifest Broker: Not reported

Receive Date: 20110101
Handler Name: SHELL OIL PRODUCTS US SAP 168255
Federal Waste Generator Description: Not a generator, verified
State District Owner: Not reported
Large Quantity Handler of Universal Waste: No
Recognized Trader Importer: No
Recognized Trader Exporter: No
Spent Lead Acid Battery Importer: No
Spent Lead Acid Battery Exporter: No
Current Record: Yes
Non Storage Recycler Activity: Not reported
Electronic Manifest Broker: Not reported

List of NAICS Codes and Descriptions:
NAICS Code: 44711
NAICS Description: GASOLINE STATIONS WITH CONVENIENCE STORES

Facility Has Received Notices of Violations:
Violations: No Violations Found

Evaluation Action Summary:
Evaluations: No Evaluations Found

OR MANIFEST:
Manifest Year: Manifest Year - 2007
EPA Id: ORQ000025099
Inactive Status: Not reported
Organization Name: Not reported
Contact Name: Rachel HULL
Contact Telephone Number: 281v874-2224
Mailing Address: 12700 Northborough Dr Rm NOB-300-G04
Mailing City/State/Zip: Houston, TX 77067

V189 **O K GAS & OIL CO** **EDR Hist Auto** **1020929290**
West **1680 SW 3RD ST** **N/A**
< 1/8 **CORVALLIS, OR 97330**
0.013 mi.
67 ft. **Site 4 of 7 in cluster V**

Actual: EDR Hist Auto
224 ft.

Focus Map:
12

Year:	Name:	Type:
1971	O K GAS & OIL CO	Gasoline Service Stations
1972	O K GAS & OIL CO	Gasoline Service Stations
1973	O K GAS & OIL CO	Gasoline Service Stations
1986	HARRIS ENTERPRISES	Gasoline Service Stations
1987	HARRIS ENTERPRISES	Gasoline Service Stations
1988	HARRIS ENTERPRISES	Gasoline Service Stations
1989	HARRIS ENTERPRISES	Gasoline Service Stations
1990	HARRIS ENTERPRISES	Gasoline Service Stations
1991	HARRIS ENTERPRISES	Gasoline Service Stations
1992	HARRIS ENTERPRISES	Gasoline Service Stations
1993	HARRIS ENTERPRISES	Gasoline Service Stations
1994	CLAY RICHARD M INC	Gasoline Service Stations
1994	HARRIS ENTERPRISES	Gasoline Service Stations
1995	CORVALLIS PRIDE CHEVRON	Gasoline Service Stations
1995	CLAY RICHARD M INC	Gasoline Service Stations

V190 **AWFUL BROTHERS--CORVALLIS** **UST FINDER RELEASE** **1028921472**
West **1680 SW 3RD ST** **N/A**
< 1/8 **CORVALLIS, OR 97333**
0.013 mi.
67 ft. **Site 5 of 7 in cluster V**

Actual: UST FINDER RELEASE:
224 ft.

Focus Map:
12

Object ID:	332637
Facility ID:	Not reported
Lust ID:	OR26-90-0145
Name:	AWFUL BROTHERS--CORVALLIS
Address:	1680 SW 3RD ST
City,State,Zip:	CORVALLIS, OR 97333
Address Match Type:	PointAddress
Reported Date:	1990/04/20 15:59:59+00
Status:	No Further Action
Substance:	Not reported
Population within 1500ft:	780
Domestic Wells within 1500ft:	22
Land Use:	Developed, Medium Intensity
Within SPA:	Yes
SPA PWS Facility ID:	OR4100003_11797
SPA Water Type:	SW - SurRELEASEe Water
SPA Facility Type:	IN - Intake
SPA HUC12:	170900030609
Within WHPA:	No
WHPA PWS Facility ID:	Not reported
WHPA Water Type:	Not reported
WHPA Facility Type:	Not reported
WHPA HUC12:	Not reported
Within 100yr Floodplain:	No
Tribe:	Not reported
EPA Region:	10
NFA Letter 1:	Not reported
NFA Letter 2:	Not reported

AWFUL BROTHERS--CORVALLIS (Continued) **1028921472**

NFA Letter 3:	Not reported
NFA Letter 4:	Not reported
Closed With Residual Contaminate:	Not reported
Coordinate Source:	Geocode
X Coord:	-123.26548
Y Coord:	44.54938
Latitude:	44.5493799999999
Longitude:	-123.265479999999

V191 **CORVALLIS HWY 99 SHELL #27** **UST FINDER** **1028646801**
West **1680 SW 3RD ST** **N/A**
< 1/8 **CORVALLIS, OR 97333**
0.013 mi.
67 ft. **Site 6 of 7 in cluster V**

Actual:
224 ft.

Focus Map:
12

UST FINDER:

Object ID:	701606
Facility ID:	OR7156
Name:	CORVALLIS HWY 99 SHELL #27
Address:	1680 SW 3RD ST
City,State,Zip:	CORVALLIS, OR 97333
Address Match Type:	PointAddress
Open USTs:	3
Closed USTs:	4
TOS USTs:	0
Population 1500ft:	782
Private Wells 1500ft:	22
Within 100yr Floodplain:	No
Land Use:	Developed, Medium Intensity
Within SPA:	Yes
SPA PWS Facility ID:	OR4100003_11797
SPA Water Type:	SW - Surface Water
SPA Facility Type:	IN - Intake
SPA HUC12:	170900030609
Within WHPA:	No
WHPA PWS Facility ID:	Not reported
WHPA Water Type:	Not reported
WHPA Facility Type:	Not reported
WHPA HUC12:	Not reported
Facility Status:	Open UST(s)
Date of Last Inspection:	Not reported
EPA Region:	10
Tribe:	Not reported
Coordinate Source:	Geocode
X Coord:	-123.265479172
Y Coord:	44.5493810740001
Latitude:	44.549381074384
Longitude:	-123.265479171562

UST FINDER:

Object ID:	1550094
Facility ID:	OR7156
Tank ID:	OR7156_3
Tank Status:	Closed
Installation Date:	1958/05/08 16:00:01+00
Removal Date:	1994/06/22 15:59:59+00
Tank Capacity:	5100
Substances:	Gasoline

CORVALLIS HWY 99 SHELL #27 (Continued) **1028646801**

Tank Wall Type:	Not reported
Object ID:	1550095
Facility ID:	OR7156
Tank ID:	OR7156_2
Tank Status:	Closed
Installation Date:	1958/05/08 16:00:01+00
Removal Date:	1994/06/22 15:59:59+00
Tank Capacity:	8100
Substances:	Gasoline
Tank Wall Type:	Not reported
Object ID:	1550096
Facility ID:	OR7156
Tank ID:	OR7156_4
Tank Status:	Closed
Installation Date:	1958/05/08 16:00:01+00
Removal Date:	1994/06/22 15:59:59+00
Tank Capacity:	3000
Substances:	Diesel
Tank Wall Type:	Not reported
Object ID:	1550097
Facility ID:	OR7156
Tank ID:	OR7156_1
Tank Status:	Closed
Installation Date:	1974/05/08 16:00:00+00
Removal Date:	1994/06/22 15:59:59+00
Tank Capacity:	10000
Substances:	Gasoline
Tank Wall Type:	Not reported
Object ID:	1538626
Facility ID:	OR7156
Tank ID:	OR7156_3A
Tank Status:	Open
Installation Date:	1994/03/01 15:59:59+00
Removal Date:	Not reported
Tank Capacity:	10000
Substances:	Diesel
Tank Wall Type:	Not reported
Object ID:	1538627
Facility ID:	OR7156
Tank ID:	OR7156_1A
Tank Status:	Open
Installation Date:	1994/03/01 15:59:59+00
Removal Date:	Not reported
Tank Capacity:	12000
Substances:	Gasoline
Tank Wall Type:	Not reported
Object ID:	1538628
Facility ID:	OR7156
Tank ID:	OR7156_2A
Tank Status:	Open
Installation Date:	1994/03/01 15:59:59+00

CORVALLIS HWY 99 SHELL #27 (Continued) **1028646801**

Removal Date:	Not reported
Tank Capacity:	10000
Substances:	Gasoline
Tank Wall Type:	Not reported

V192 **CORVALLIS HWY 99 SHELL #27** **OR LUST** **U000434425**
West **1680 SW 3RD ST** **OR UST** **N/A**
< 1/8 **CORVALLIS, OR 97333** **OR AIRS**
0.013 mi.
67 ft. **Site 7 of 7 in cluster V**

Actual:
224 ft.

Focus Map:
12

LUST:

Name:	AWFUL BROTHERS--CORVALLIS
Address:	1680 SW 3RD ST
City,State,Zip:	CORVALLIS, OR 97333
Region:	Western Region
Facility ID:	02-92-4027
Cleanup Received Date:	02/13/1992
Cleanup Start Date:	07/07/1994
Cleanup Complete Date:	**Not reported**
Decode for Region:	**West Region**

UST:

Name:	CORVALLIS HWY 99 SHELL #27
Address:	1680 SW 3RD ST
City:	CORVALLIS
Facility ID:	7156
Facility Telephone:	(541) 758-1500
Permittee Name:	Tom Lathrop
Number of Permitted Tanks:	3
Active Tanks:	3
Decommissioned Tanks:	4
Number of Tanks:	7

AIRS:

Source ID:	Not reported
Permit Number:	02-9516-22-01
Address:	1680 SW 3RD ST
Name:	TRUAX CORPORATION
City,State,Zip:	CORVALLIS, OR 97333-1239
Year:	Not reported
Permit Type:	General (5) ACDP
Expiration Date:	03/01/2025
Pollutant:	Not reported
Issue Date:	06/05/2020
Emissions:	Not reported
NAICS Code:	447110
Is NAICS Code Primary:	Not reported
SIC Code:	5541
Is SIC Code Primary:	Not reported
Latitude:	44.5492
Longitude:	-123.2657
Emission Source Code:	Not reported
Emission Source Description:	Not reported
Process Code:	Not reported
Process Description:	Not reported

CORVALLIS HWY 99 SHELL #27 (Continued) **U000434425**

Process Unit: Not reported
SCC: Not reported
Throughput: Not reported
Throughput Type: Not reported

AJ193 **LADYBUG LAUNDRY** **OR DRYCLEANERS** **S106386170**
South **1736 MAIN** **N/A**
< 1/8 **PHILOMATH, OR 97370**
0.013 mi.
68 ft. **Site 1 of 2 in cluster AJ**

Actual:
283 ft.

Focus Map:
14

DRYCLEANERS:

Name:	LADYBUG LAUNDRY
Address:	1736 MAIN
City,State,Zip:	PHILOMATH, OR 97370
Dry Cleaner ID:	660
Current Status:	Closed
Last Update:	05/12/2004
DEQID:	Not reported
Latitude:	44.539251954
Longitude:	-123.36132394
Decode for Fstatus:	Closed
Mail Name:	Ladybug Laundry
Mail Address:	39761 Luciamute Rd
Mail City:	Philomath
Mail State:	OR
Mail ZIP:	97370
Mail Email Address:	Not reported
Mail Effective Date:	10/19/2004
Mail Last Updated:	10/19/2004
Owner ID:	8822
Own Name:	Jeri Wischnofske
Own Organization:	Ladybug Laundry
Own Address:	39761 Luckiamute Rd
Own City:	Philomath
Own State:	OR
Own ZIP:	97370
Own Phone:	Not reported
Own Email Address:	Not reported
Owner Effective Date:	01/01/2003
Owner Last Updated:	10/19/2004
Property Owner ID:	Not reported
Property Owner Name:	Not reported
Property Owner Organization:	Not reported
Property Owner Address:	Not reported
Property Owner City:	Not reported
Property Owner State:	Not reported
Property Owner ZIP:	Not reported
Property Owner Phone:	Not reported
Property Owner Email Address:	Not reported
Property Owner Effective Date:	Not reported
Property Owner Last Updated:	Not reported

AK194 **FIRESTONE STORE #4832** **UST FINDER RELEASE** **1028957847**
ESE **385 S 3RD** **N/A**
< 1/8 **CORVALLIS, OR 97333**
0.013 mi.
68 ft. **Site 1 of 2 in cluster AK**

Actual:
230 ft.

Focus Map:
12

UST FINDER RELEASE:

Object ID:	332660
Facility ID:	Not reported
Lust ID:	OR26-96-0718
Name:	FIRESTONE STORE #4832
Address:	385 S 3RD
City,State,Zip:	CORVALLIS, OR 97333
Address Match Type:	PointAddress
Reported Date:	1996/12/13 15:59:59+00
Status:	No Further Action
Substance:	Not reported
Population within 1500ft:	879
Domestic Wells within 1500ft:	0
Land Use:	Developed, High Intensity
Within SPA:	Yes
SPA PWS Facility ID:	OR4100003_11797
SPA Water Type:	SW - SurRELEASEe Water
SPA Facility Type:	IN - Intake
SPA HUC12:	170900030609
Within WHPA:	No
WHPA PWS Facility ID:	Not reported
WHPA Water Type:	Not reported
WHPA Facility Type:	Not reported
WHPA HUC12:	Not reported
Within 100yr Floodplain:	No
Tribe:	Not reported
EPA Region:	10
NFA Letter 1:	Not reported
NFA Letter 2:	Not reported
NFA Letter 3:	Not reported
NFA Letter 4:	Not reported
Closed With Residual Contaminate:	Not reported
Coordinate Source:	Geocode
X Coord:	-123.26232
Y Coord:	44.5615700000001
Latitude:	44.56157
Longitude:	-123.26232

AK195 **FIRESTONE #4832 - 012068** **OR LUST** **U000434368**
ESE **385 SW 3RD ST** **OR UST** **N/A**
< 1/8 **CORVALLIS, OR 97333**
0.013 mi.
68 ft. **Site 2 of 2 in cluster AK**

Actual:
230 ft.

Focus Map:
12

LUST:

Name:	FIRESTONE STORE #4832
Address:	385 S 3RD
City,State,Zip:	CORVALLIS, OR 97333
Region:	Western Region
Facility ID:	02-97-4076
Cleanup Received Date:	05/16/1997
Cleanup Start Date:	05/15/1997
Cleanup Complete Date:	**08/24/2004**
Decode for Region:	**West Region**

FIRESTONE #4832 - 012068 (Continued) **U000434368**

UST:

Name:	FIRESTONE #4832 - 012068
Address:	385 SW 3RD ST
City:	CORVALLIS
Facility ID:	8256
Facility Telephone:	(503)752-7176
Permittee Name:	LARRY A RHODES, ASSISTANT MANAGER
Number of Permitted Tanks:	Not reported
Active Tanks:	Not reported
Decommissioned Tanks:	1
Number of Tanks:	1

AH196 **FORD NEW HOLLAND** **UST FINDER** **1028641763**
East **2625 SE 3RD ST** **UST FINDER RELEASE** **N/A**
< 1/8 **CORVALLIS, OR 97333**
0.013 mi.
68 ft. **Site 2 of 4 in cluster AH**

Actual:
234 ft.

Focus Map:
18

UST FINDER:

Object ID:	693963
Facility ID:	OR1637
Name:	FORD NEW HOLLAND INC
Address:	2625 SE 3RD ST
City,State,Zip:	CORVALLIS, OR 97333
Address Match Type:	PointAddress
Open USTs:	0
Closed USTs:	3
TOS USTs:	0
Population 1500ft:	1376
Private Wells 1500ft:	69
Within 100yr Floodplain:	No
Land Use:	Developed, Medium Intensity
Within SPA:	Yes
SPA PWS Facility ID:	OR4100003_11797
SPA Water Type:	SW - Surface Water
SPA Facility Type:	IN - Intake
SPA HUC12:	170900030609
Within WHPA:	No
WHPA PWS Facility ID:	Not reported
WHPA Water Type:	Not reported
WHPA Facility Type:	Not reported
WHPA HUC12:	Not reported
Facility Status:	Closed UST(s)
Date of Last Inspection:	Not reported
EPA Region:	10
Tribe:	Not reported
Coordinate Source:	Geocode
X Coord:	-123.266365859
Y Coord:	44.540182929
Latitude:	44.5401829289343
Longitude:	-123.266365858736

UST FINDER:

Object ID:	1542761
Facility ID:	OR1637
Tank ID:	OR1637_2
Tank Status:	Closed
Installation Date:	Not reported

FORD NEW HOLLAND (Continued) **1028641763**

Removal Date:	2004/11/17 15:59:59+00
Tank Capacity:	1000
Substances:	Used Oil
Tank Wall Type:	Not reported
Object ID:	1542762
Facility ID:	OR1637
Tank ID:	OR1637_3
Tank Status:	Closed
Installation Date:	Not reported
Removal Date:	2004/11/17 15:59:59+00
Tank Capacity:	1000
Substances:	Used Oil
Tank Wall Type:	Not reported
Object ID:	1556502
Facility ID:	OR1637
Tank ID:	OR1637_1
Tank Status:	Closed
Installation Date:	1980/03/06 16:00:00+00
Removal Date:	1990/12/05 15:59:59+00
Tank Capacity:	1000
Substances:	Gasoline
Tank Wall Type:	Not reported

UST FINDER RELEASE:

Object ID:	332635
Facility ID:	Not reported
Lust ID:	OR27-95-4022
Name:	FORD NEW HOLLAND
Address:	2625 SE 3RD ST
City,State,Zip:	CORVALLIS, OR 97333
Address Match Type:	PointAddress
Reported Date:	1995/02/21 15:59:59+00
Status:	No Further Action
Substance:	Not reported
Population within 1500ft:	1374
Domestic Wells within 1500ft:	69
Land Use:	Developed, Medium Intensity
Within SPA:	Yes
SPA PWS Facility ID:	OR4100003_11797
SPA Water Type:	SW - SurRELEASEe Water
SPA Facility Type:	IN - Intake
SPA HUC12:	170900030609
Within WHPA:	No
WHPA PWS Facility ID:	Not reported
WHPA Water Type:	Not reported
WHPA Facility Type:	Not reported
WHPA HUC12:	Not reported
Within 100yr Floodplain:	No
Tribe:	Not reported
EPA Region:	10
NFA Letter 1:	Not reported
NFA Letter 2:	Not reported
NFA Letter 3:	Not reported
NFA Letter 4:	Not reported

FORD NEW HOLLAND (Continued) **1028641763**

Closed With Residual Contaminate:	Not reported
Coordinate Source:	Geocode
X Coord:	-123.26637
Y Coord:	44.5401800000001
Latitude:	44.5401799999999
Longitude:	-123.266369999999

AH197 **FORD NEW HOLLAND INC** **OR LUST** **U000434424**
East **2625 SE 3RD ST** **OR UST** **N/A**
< 1/8 **CORVALLIS, OR 97333** **OR UIC**
0.013 mi.
68 ft. **Site 3 of 4 in cluster AH**

Actual:
234 ft.

Focus Map:
18

LUST:

Name:	FORD NEW HOLLAND
Address:	2625 SE 3RD ST
City,State,Zip:	CORVALLIS, OR 97333
Region:	Western Region
Facility ID:	02-04-2331
Cleanup Received Date:	11/17/2004
Cleanup Start Date:	11/17/2004
Cleanup Complete Date:	**06/08/2006**
Decode for Region:	**West Region**

Name:	FORD NEW HOLLAND II
Address:	2625 SE 3RD ST
City,State,Zip:	CORVALLIS, OR 97333
Region:	Western Region
Facility ID:	02-20-0451
Cleanup Received Date:	05/27/2020
Cleanup Start Date:	Not reported
Cleanup Complete Date:	**Not reported**
Decode for Region:	**West Region**

UST:

Name:	FORD NEW HOLLAND INC
Address:	2625 SE 3RD ST
City:	CORVALLIS
Facility ID:	1637
Facility Telephone:	(541) 753-8884
Permittee Name:	JAY WILT
Number of Permitted Tanks:	Not reported
Active Tanks:	Not reported
Decommissioned Tanks:	3
Number of Tanks:	3

OR UIC:

Name:	MAO - NEW HOLLAND
Address:	2625 SE 3RD STREET
City,State,Zip:	CORVALLIS, OR
UIC Well #:	Not reported
Type:	Not reported
Type Description:	Not reported
UIC Number:	2019-00406
Facility Status:	Not reported
Lat/Long:	0 / -123.2635

AH198 **NEW HOLLAND** **US BROWNFIELDS** **1026464347**
East **2625 SE 3RD STREET** **N/A**
< 1/8 **CORVALLIS, OR 97333**
0.013 mi.
68 ft. **Site 4 of 4 in cluster AH**

Actual:
234 ft.

Focus Map:
18

US BROWNFIELDS:

Name:	NEW HOLLAND
Address:	2625 SE 3RD STREET
Recipient name:	City of Corvallis
Grant type:	Assessment
Property Number:	12511CA00300
Parcel size:	7.7000000000000002
Latitude:	44.5401829289342
Longitude:	-123.266361358735
Highlights:	-
Start Date:	-
Redev Completition Date:	-
Completed Date:	-
Acres Cleaned Up:	-
Cleanup Funding:	-
Cleanup Funding Source:	-
Assessment Funding:	3481
Assessment Funding Source:	-
Redevelopment Funding:	-
Redev. Funding Source:	-
Redev. Funding Entity Name:	-
Redevelopment Start Date:	-
Assessment Funding Entity:	EPA
Cleanup Funding Entity:	-
Grant Type:	Hazardous & Petroleum
Accomplishment Type:	Phase I Environmental Assessment
Cooperative Agreement Number:	01J53201
Start Date:	6/28/2019
Ownership Entity:	Private
Completion Date:	12/3/2019
Current Owner:	-
Cleanup Required:	U
Video Available:	-
Photo Available:	-
Institutional Controls Required:	-
IC Category Proprietary Controls:	-
IC Cat. Info. Devices:	-
IC Cat. Gov. Controls:	-
IC Cat. Enforcement Permit Tools:	-
IC in place date:	-
IC in place:	-
State/tribal program date:	-
State/tribal program ID:	-
Contaminant Found:	Not reported
Contaminant Cleanup:	Not reported
Media Affected:	Not reported
Media Cleanup:	Not reported
Num. of cleanup and re-dev. jobs:	-
Past use greenspace acreage:	-
Past use residential acreage:	-
Past use commercial acreage:	Not reported
Past use industrial acreage:	-
Future use greenspace acreage:	-

NEW HOLLAND (Continued) **1026464347**

Future use residential acreage:	-
Future use commercial acreage:	-
Future use industrial acreage:	-
Future Use: Multistory	-
Past Use: Multistory	-
Property Description:	-
Below Poverty Number:	801
Below Poverty Percent:	24.079999999999
Meidan Income:	5501
Meidan Income Number:	1408
Meidan Income Percent:	42.329999999999
Vacant Housing Number:	7
Vacant Housing Percent:	0.5300000000000
Unemployed Number:	244
Unemployed Percent:	7.3399999999999

Name:	NEW HOLLAND
Address:	2625 SE 3RD STREET
Recipient name:	City of Corvallis
Grant type:	Assessment
Property Number:	12511CA00300
Parcel size:	7.7000000000000002
Latitude:	44.5401829289342
Longitude:	-123.266361358735
Highlights:	-
Start Date:	-
Redev Completition Date:	-
Completed Date:	-
Acres Cleaned Up:	-
Cleanup Funding:	-
Cleanup Funding Source:	-
Assessment Funding:	-
Assessment Funding Source:	-
Redevelopment Funding:	-
Redev. Funding Source:	-
Redev. Funding Entity Name:	-
Redevelopment Start Date:	-
Assessment Funding Entity:	-
Cleanup Funding Entity:	-
Grant Type:	Hazardous & Petroleum
Accomplishment Type:	-
Cooperative Agreement Number:	01J53201
Start Date:	-
Ownership Entity:	Private
Completion Date:	-
Current Owner:	-
Cleanup Required:	U
Video Available:	-
Photo Available:	-
Institutional Controls Required:	-
IC Category Proprietary Controls:	-
IC Cat. Info. Devices:	-
IC Cat. Gov. Controls:	-
IC Cat. Enforcement Permit Tools:	-
IC in place date:	-
IC in place:	-
State/tribal program date:	-

NEW HOLLAND (Continued) **1026464347**

State/tribal program ID:	-
Contaminant Found:	Not reported
Contaminant Cleanup:	Not reported
Media Affected:	Not reported
Media Cleanup:	Not reported
Num. of cleanup and re-dev. jobs:	-
Past use greenspace acreage:	-
Past use residential acreage:	-
Past use commercial acreage:	Not reported
Past use industrial acreage:	-
Future use greenspace acreage:	-
Future use residential acreage:	-
Future use commercial acreage:	-
Future use industrial acreage:	-
Future Use: Multistory	-
Past Use: Multistory	-
Property Description:	-
Below Poverty Number:	801
Below Poverty Percent:	24.079999999999
Meidan Income:	5501
Meidan Income Number:	1408
Meidan Income Percent:	42.329999999999
Vacant Housing Number:	7
Vacant Housing Percent:	0.5300000000000
Unemployed Number:	244
Unemployed Percent:	7.3399999999999

Name:	NEW HOLLAND
Address:	2625 SE 3RD STREET
Recipient name:	City of Corvallis
Grant type:	Assessment
Property Number:	12511CA00300
Parcel size:	7.7000000000000002
Latitude:	44.5401829289342
Longitude:	-123.266361358735
Highlights:	-
Start Date:	-
Redev Completition Date:	-
Completed Date:	-
Acres Cleaned Up:	-
Cleanup Funding:	-
Cleanup Funding Source:	-
Assessment Funding:	-
Assessment Funding Source:	-
Redevelopment Funding:	-
Redev. Funding Source:	-
Redev. Funding Entity Name:	-
Redevelopment Start Date:	-
Assessment Funding Entity:	-
Cleanup Funding Entity:	-
Grant Type:	Hazardous & Petroleum
Accomplishment Type:	-
Cooperative Agreement Number:	01J53201
Start Date:	-
Ownership Entity:	Private
Completion Date:	-
Current Owner:	-

NEW HOLLAND (Continued) **1026464347**

Cleanup Required:	U
Video Available:	-
Photo Available:	-
Institutional Controls Required:	-
IC Category Proprietary Controls:	-
IC Cat. Info. Devices:	-
IC Cat. Gov. Controls:	-
IC Cat. Enforcement Permit Tools:	-
IC in place date:	-
IC in place:	-
State/tribal program date:	-
State/tribal program ID:	-
Contaminant Found:	Not reported
Contaminant Cleanup:	Not reported
Media Affected:	Not reported
Media Cleanup:	Not reported
Num. of cleanup and re-dev. jobs:	-
Past use greenspace acreage:	-
Past use residential acreage:	-
Past use commercial acreage:	Not reported
Past use industrial acreage:	-
Future use greenspace acreage:	-
Future use residential acreage:	-
Future use commercial acreage:	-
Future use industrial acreage:	-
Future Use: Multistory	-
Past Use: Multistory	-
Property Description:	-
Below Poverty Number:	801
Below Poverty Percent:	24.079999999999
Meidan Income:	5501
Meidan Income Number:	1408
Meidan Income Percent:	42.329999999999
Vacant Housing Number:	7
Vacant Housing Percent:	0.5300000000000
Unemployed Number:	244
Unemployed Percent:	7.3399999999999

Name:	NEW HOLLAND
Address:	2625 SE 3RD STREET
Recipient name:	City of Corvallis
Grant type:	Assessment
Property Number:	12511CA00300
Parcel size:	7.7000000000000002
Latitude:	44.5401829289342
Longitude:	-123.266361358735
Highlights:	-
Start Date:	-
Redev Completition Date:	-
Completed Date:	-
Acres Cleaned Up:	-
Cleanup Funding:	-
Cleanup Funding Source:	-
Assessment Funding:	-
Assessment Funding Source:	-
Redevelopment Funding:	-
Redev. Funding Source:	-

NEW HOLLAND (Continued) **1026464347**

Redev. Funding Entity Name:	-
Redevelopment Start Date:	-
Assessment Funding Entity:	-
Cleanup Funding Entity:	-
Grant Type:	Hazardous & Petroleum
Accomplishment Type:	-
Cooperative Agreement Number:	01J53201
Start Date:	-
Ownership Entity:	Private
Completion Date:	-
Current Owner:	-
Cleanup Required:	U
Video Available:	-
Photo Available:	-
Institutional Controls Required:	-
IC Category Proprietary Controls:	-
IC Cat. Info. Devices:	-
IC Cat. Gov. Controls:	-
IC Cat. Enforcement Permit Tools:	-
IC in place date:	-
IC in place:	-
State/tribal program date:	-
State/tribal program ID:	-
Contaminant Found:	Not reported
Contaminant Cleanup:	Not reported
Media Affected:	Not reported
Media Cleanup:	Not reported
Num. of cleanup and re-dev. jobs:	-
Past use greenspace acreage:	-
Past use residential acreage:	-
Past use commercial acreage:	Not reported
Past use industrial acreage:	-
Future use greenspace acreage:	-
Future use residential acreage:	-
Future use commercial acreage:	-
Future use industrial acreage:	-
Future Use: Multistory	-
Past Use: Multistory	-
Property Description:	-
Below Poverty Number:	801
Below Poverty Percent:	24.079999999999
Meidan Income:	5501
Meidan Income Number:	1408
Meidan Income Percent:	42.329999999999
Vacant Housing Number:	7
Vacant Housing Percent:	0.5300000000000
Unemployed Number:	244
Unemployed Percent:	7.3399999999999

Name:	NEW HOLLAND
Address:	2625 SE 3RD STREET
Recipient name:	City of Corvallis
Grant type:	Assessment
Property Number:	12511CA00300
Parcel size:	7.7000000000000002
Latitude:	44.5401829289342
Longitude:	-123.266361358735

NEW HOLLAND (Continued) **1026464347**

Highlights:	-
Start Date:	-
Redev Completition Date:	-
Completed Date:	-
Acres Cleaned Up:	-
Cleanup Funding:	-
Cleanup Funding Source:	-
Assessment Funding:	-
Assessment Funding Source:	-
Redevelopment Funding:	-
Redev. Funding Source:	-
Redev. Funding Entity Name:	-
Redevelopment Start Date:	-
Assessment Funding Entity:	-
Cleanup Funding Entity:	-
Grant Type:	Hazardous & Petroleum
Accomplishment Type:	-
Cooperative Agreement Number:	01J53201
Start Date:	-
Ownership Entity:	Private
Completion Date:	-
Current Owner:	-
Cleanup Required:	U
Video Available:	-
Photo Available:	-
Institutional Controls Required:	-
IC Category Proprietary Controls:	-
IC Cat. Info. Devices:	-
IC Cat. Gov. Controls:	-
IC Cat. Enforcement Permit Tools:	-
IC in place date:	-
IC in place:	-
State/tribal program date:	-
State/tribal program ID:	-
Contaminant Found:	Not reported
Contaminant Cleanup:	Not reported
Media Affected:	Not reported
Media Cleanup:	Not reported
Num. of cleanup and re-dev. jobs:	-
Past use greenspace acreage:	-
Past use residential acreage:	-
Past use commercial acreage:	Not reported
Past use industrial acreage:	-
Future use greenspace acreage:	-
Future use residential acreage:	-
Future use commercial acreage:	-
Future use industrial acreage:	-
Future Use: Multistory	-
Past Use: Multistory	-
Property Description:	-
Below Poverty Number:	801
Below Poverty Percent:	24.079999999999
Meidan Income:	5501
Meidan Income Number:	1408
Meidan Income Percent:	42.329999999999
Vacant Housing Number:	7
Vacant Housing Percent:	0.5300000000000

NEW HOLLAND (Continued) **1026464347**

Unemployed Number:	244
Unemployed Percent:	7.3399999999999
Name:	NEW HOLLAND
Address:	2625 SE 3RD STREET
Recipient name:	City of Corvallis
Grant type:	Assessment
Property Number:	12511CA00300
Parcel size:	7.7000000000000002
Latitude:	44.5401829289342
Longitude:	-123.266361358735
Highlights:	-
Start Date:	-
Redev Completition Date:	-
Completed Date:	-
Acres Cleaned Up:	-
Cleanup Funding:	-
Cleanup Funding Source:	-
Assessment Funding:	-
Assessment Funding Source:	-
Redevelopment Funding:	-
Redev. Funding Source:	-
Redev. Funding Entity Name:	-
Redevelopment Start Date:	-
Assessment Funding Entity:	-
Cleanup Funding Entity:	-
Grant Type:	Hazardous & Petroleum
Accomplishment Type:	-
Cooperative Agreement Number:	01J53201
Start Date:	-
Ownership Entity:	Private
Completion Date:	-
Current Owner:	-
Cleanup Required:	U
Video Available:	-
Photo Available:	-
Institutional Controls Required:	-
IC Category Proprietary Controls:	-
IC Cat. Info. Devices:	-
IC Cat. Gov. Controls:	-
IC Cat. Enforcement Permit Tools:	-
IC in place date:	-
IC in place:	-
State/tribal program date:	-
State/tribal program ID:	-
Contaminant Found:	Not reported
Contaminant Cleanup:	Not reported
Media Affected:	Not reported
Media Cleanup:	Not reported
Num. of cleanup and re-dev. jobs:	-
Past use greenspace acreage:	-
Past use residential acreage:	-
Past use commercial acreage:	Not reported
Past use industrial acreage:	-
Future use greenspace acreage:	-
Future use residential acreage:	-
Future use commercial acreage:	-

NEW HOLLAND (Continued) **1026464347**

Future use industrial acreage:	-
Future Use: Multistory	-
Past Use: Multistory	-
Property Description:	-
Below Poverty Number:	801
Below Poverty Percent:	24.079999999999
Meidan Income:	5501
Meidan Income Number:	1408
Meidan Income Percent:	42.329999999999
Vacant Housing Number:	7
Vacant Housing Percent:	0.5300000000000
Unemployed Number:	244
Unemployed Percent:	7.3399999999999

---

199 **HEATING OIL TANK** **OR LUST** **S127478717**
West **1480 SW 3RD ST** **OR LUST HOT** **N/A**
< 1/8 **CORVALLIS, OR 97333**
0.014 mi.
72 ft.

Actual:
223 ft.

Focus Map:
12

LUST:

Name:	HEATING OIL TANK
Address:	1480 SW 3RD ST
City,State,Zip:	CORVALLIS, OR 97333
Region:	Western Region
Facility ID:	02-21-0155
Cleanup Received Date:	02/20/2021
Cleanup Start Date:	Not reported
Cleanup Complete Date:	**04/13/2021**
Decode for Region:	**West Region**

LUST HOT:

Log Number:	02-21-0155
Facility ID:	Not reported
Name:	HEATING OIL TANK
Address:	1480 SW 3RD ST
City,State,Zip:	CORVALLIS, OR 97333
URL:	http://www.deq.state.or.us/Webdocs/Forms/Output/FPController.ashx?SourceId=02-21-0155&SourceIdType=12

T200 **STOVER TRUST II** **OR LUST** **1006860013**
ESE **717 SW 4TH ST** **FINDS** **N/A**
< 1/8 **CORVALLIS, OR 97333**
0.014 mi.
72 ft. **Site 3 of 3 in cluster T**

Actual:
231 ft.

Focus Map:
12

LUST:

Name:	HEATING OIL TANK
Address:	717 SW 4TH ST
City,State,Zip:	CORVALLIS, OR 97333
Region:	Western Region
Facility ID:	02-01-5026
Cleanup Received Date:	01/06/2001
Cleanup Start Date:	01/02/2001
Cleanup Complete Date:	**01/30/2001**
Decode for Region:	**West Region**

STOVER TRUST II (Continued) **1006860013**

FINDS:
Registry ID: 110014226550

Click Here for FRS Facility Detail Report:

Environmental Interest/Information System:
The Oregon Department of Environmental Quality (DEQ) is a regulatory agency tasked with protecting the quality of Oregon's environment. DEQ uses a combination of technical assistance, inspections, and permitting to help public and private facilities and citizens understand and comply with state and federal environmental regulations.

Click this hyperlink while viewing on your computer to access additional FINDS: detail in the EDR Site Report.

U201 **CARSON CORVALLIS** **UST FINDER** **1028648071**
West **1260 SW 3RD ST** **N/A**
< 1/8 **CORVALLIS, OR 97333**
0.014 mi.
73 ft. **Site 25 of 29 in cluster U**

Actual:
221 ft.

Focus Map:
12

UST FINDER:

Object ID:	702269
Facility ID:	OR8547
Name:	CARSON CORVALLIS
Address:	1260 SW 3RD ST
City,State,Zip:	CORVALLIS, OR 973331243
Address Match Type:	PointAddress
Open USTs:	6
Closed USTs:	0
TOS USTs:	0
Population 1500ft:	432
Private Wells 1500ft:	13
Within 100yr Floodplain:	No
Land Use:	Developed, High Intensity
Within SPA:	Yes
SPA PWS Facility ID:	OR4100003_11797
SPA Water Type:	SW - Surface Water
SPA Facility Type:	IN - Intake
SPA HUC12:	170900030609
Within WHPA:	No
WHPA PWS Facility ID:	Not reported
WHPA Water Type:	Not reported
WHPA Facility Type:	Not reported
WHPA HUC12:	Not reported
Facility Status:	Open UST(s)
Date of Last Inspection:	Not reported
EPA Region:	10
Tribe:	Not reported
Coordinate Source:	Geocode
X Coord:	-123.265130096
Y Coord:	44.5525284020001
Latitude:	44.5525284024467
Longitude:	-123.26513009611

UST FINDER:

Object ID:	1539001
Facility ID:	OR8547

CARSON CORVALLIS (Continued) **1028648071**

Tank ID: OR8547_2
Tank Status: Open
Installation Date: 1987/06/19 16:00:00+00
Removal Date: Not reported
Tank Capacity: 12000
Substances: Gasoline
Tank Wall Type: Not reported

Object ID: 1539002
Facility ID: OR8547
Tank ID: OR8547_4
Tank Status: Open
Installation Date: 1987/06/19 16:00:00+00
Removal Date: Not reported
Tank Capacity: 12000
Substances: Diesel
Tank Wall Type: Not reported

Object ID: 1539003
Facility ID: OR8547
Tank ID: OR8547_5
Tank Status: Open
Installation Date: 1987/06/19 16:00:00+00
Removal Date: Not reported
Tank Capacity: 1000
Substances: Other
Tank Wall Type: Not reported

Object ID: 1539322
Facility ID: OR8547
Tank ID: OR8547_1
Tank Status: Open
Installation Date: 1987/06/19 16:00:00+00
Removal Date: Not reported
Tank Capacity: 12000
Substances: Gasoline
Tank Wall Type: Not reported

Object ID: 1539323
Facility ID: OR8547
Tank ID: OR8547_3
Tank Status: Open
Installation Date: 1987/06/19 16:00:00+00
Removal Date: Not reported
Tank Capacity: 12000
Substances: Diesel
Tank Wall Type: Not reported

Object ID: 1539324
Facility ID: OR8547
Tank ID: OR8547_6
Tank Status: Open
Installation Date: 1987/06/19 16:00:00+00
Removal Date: Not reported
Tank Capacity: 1000
Substances: Other
Tank Wall Type: Not reported

U202 **UNOCAL BULK PLANT 0132** **UST FINDER RELEASE** **1029124352**
West **1260 SW 3RD ST** **N/A**
< 1/8 **CORVALLIS, OR 97333**
0.014 mi.
73 ft. **Site 26 of 29 in cluster U**

Actual: UST FINDER RELEASE:
221 ft.

Object ID:	332641
Facility ID:	Not reported
Lust ID:	OR06-17-1160
Name:	UNOCAL BULK PLANT 0132
Address:	1260 SW 3RD ST
City,State,Zip:	CORVALLIS, OR 97333
Address Match Type:	PointAddress
Reported Date:	2017/09/23 15:59:59+00
Status:	Open
Substance:	Not reported
Population within 1500ft:	430
Domestic Wells within 1500ft:	13
Land Use:	Developed, High Intensity
Within SPA:	Yes
SPA PWS Facility ID:	OR4100003_11797
SPA Water Type:	SW - SurRELEASEe Water
SPA Facility Type:	IN - Intake
SPA HUC12:	170900030609
Within WHPA:	No
WHPA PWS Facility ID:	Not reported
WHPA Water Type:	Not reported
WHPA Facility Type:	Not reported
WHPA HUC12:	Not reported
Within 100yr Floodplain:	No
Tribe:	Not reported
EPA Region:	10
NFA Letter 1:	Not reported
NFA Letter 2:	Not reported
NFA Letter 3:	Not reported
NFA Letter 4:	Not reported
Closed With Residual Contaminate:	Not reported
Coordinate Source:	Geocode
X Coord:	-123.26513
Y Coord:	44.55253
Latitude:	44.5525299999999
Longitude:	-123.265129999999

Focus Map:
12

U203 **OBERSON OIL INC III** **UST FINDER RELEASE** **1029080403**
West **1260 SW 3RD ST** **N/A**
< 1/8 **CORVALLIS, OR 97333**
0.014 mi.
73 ft. **Site 27 of 29 in cluster U**

Actual: UST FINDER RELEASE:
221 ft.

Object ID:	332639
Facility ID:	Not reported
Lust ID:	OR30-01-0011
Name:	OBERSON OIL INC III
Address:	1260 SW 3RD ST
City,State,Zip:	CORVALLIS, OR 97333
Address Match Type:	PointAddress
Reported Date:	2001/12/10 15:59:59+00
Status:	No Further Action

Focus Map:
12

OBERSON OIL INC III (Continued) **1029080403**

Substance:	Not reported
Population within 1500ft:	430
Domestic Wells within 1500ft:	13
Land Use:	Developed, High Intensity
Within SPA:	Yes
SPA PWS Facility ID:	OR4100003_11797
SPA Water Type:	SW - SurRELEASEe Water
SPA Facility Type:	IN - Intake
SPA HUC12:	170900030609
Within WHPA:	No
WHPA PWS Facility ID:	Not reported
WHPA Water Type:	Not reported
WHPA Facility Type:	Not reported
WHPA HUC12:	Not reported
Within 100yr Floodplain:	No
Tribe:	Not reported
EPA Region:	10
NFA Letter 1:	Not reported
NFA Letter 2:	Not reported
NFA Letter 3:	Not reported
NFA Letter 4:	Not reported
Closed With Residual Contaminate:	Not reported
Coordinate Source:	Geocode
X Coord:	-123.26513
Y Coord:	44.55253
Latitude:	44.5525299999999
Longitude:	-123.265129999999

U204 **OBERSON OIL, INC. II** **UST FINDER RELEASE** **1029080404**
West **1260 SW 3RD ST** **N/A**
< 1/8 **CORVALLIS, OR 97333**
0.014 mi.
73 ft. **Site 28 of 29 in cluster U**

Actual: **221 ft.**

Focus Map: **12**

UST FINDER RELEASE:

Object ID:	332640
Facility ID:	Not reported
Lust ID:	OR24-02-1145
Name:	OBERSON OIL, INC. II
Address:	1260 SW 3RD ST
City,State,Zip:	CORVALLIS, OR 97333
Address Match Type:	PointAddress
Reported Date:	2002/10/16 15:59:59+00
Status:	No Further Action
Substance:	Not reported
Population within 1500ft:	430
Domestic Wells within 1500ft:	13
Land Use:	Developed, High Intensity
Within SPA:	Yes
SPA PWS Facility ID:	OR4100003_11797
SPA Water Type:	SW - SurRELEASEe Water
SPA Facility Type:	IN - Intake
SPA HUC12:	170900030609
Within WHPA:	No
WHPA PWS Facility ID:	Not reported
WHPA Water Type:	Not reported
WHPA Facility Type:	Not reported
WHPA HUC12:	Not reported

OBERSON OIL, INC. II (Continued) **1029080404**

Within 100yr Floodplain:	No
Tribe:	Not reported
EPA Region:	10
NFA Letter 1:	Not reported
NFA Letter 2:	Not reported
NFA Letter 3:	Not reported
NFA Letter 4:	Not reported
Closed With Residual Contaminate:	Not reported
Coordinate Source:	Geocode
X Coord:	-123.26513
Y Coord:	44.55253
Latitude:	44.5525299999999
Longitude:	-123.265129999999

U205 **CARSON CORVALLIS** **OR LUST** **U000434432**
West **1260 SW 3RD ST** **OR UST** **N/A**
< 1/8 **CORVALLIS, OR 97333** **OR HAZMAT**
0.014 mi. **OR AIRS**
73 ft. **Site 29 of 29 in cluster U** **OR LUST HOT**

Actual:
221 ft.

Focus Map:
12

LUST:

Name:	UNOCAL BULK PLANT 0132
Address:	1260 SW 3RD ST
City,State,Zip:	CORVALLIS, OR 97333
Region:	Western Region
Facility ID:	02-91-4068
Cleanup Received Date:	02/22/1991
Cleanup Start Date:	03/08/1992
Cleanup Complete Date:	**02/28/2002**
Decode for Region:	**West Region**

Name:	HEATING OIL TANK
Address:	1260 SW 3RD ST
City,State,Zip:	CORVALLIS, OR 97333
Region:	Western Region
Facility ID:	02-92-4016
Cleanup Received Date:	01/27/1992
Cleanup Start Date:	01/25/1992
Cleanup Complete Date:	**02/28/2002**
Decode for Region:	**West Region**

Name:	OBERSON OIL, INC. II
Address:	1260 SW 3RD ST
City,State,Zip:	CORVALLIS, OR 97333
Region:	Western Region
Facility ID:	02-04-1799
Cleanup Received Date:	09/01/2004
Cleanup Start Date:	09/01/2004
Cleanup Complete Date:	**08/03/2005**
Decode for Region:	**West Region**

Name:	OBERSON OIL INC III
Address:	1260 SW 3RD ST
City,State,Zip:	CORVALLIS, OR 97333
Region:	Western Region
Facility ID:	02-12-0105
Cleanup Received Date:	01/30/2012
Cleanup Start Date:	Not reported

CARSON CORVALLIS (Continued) **U000434432**

Cleanup Complete Date: Not reported
Decode for Region: West Region

UST:

Name:	CARSON CORVALLIS
Address:	1260 SW 3RD ST
City:	CORVALLIS
Facility ID:	8547
Facility Telephone:	(503) 224-8500
Permittee Name:	Marti Sharp
Number of Permitted Tanks:	6
Active Tanks:	6
Decommissioned Tanks:	Not reported
Number of Tanks:	6

HAZMAT:

Name:	Not reported
Address:	1260 SW 3RD ST
City,State,Zip:	CORVALLIS, OR 97333
Responsble Party:	Not reported
RP Company:	Not reported
RP Address:	Not reported
RP City,St,Zip:	Not reported
Facility ID:	7527
OERS Number:	Not reported
Dept Rsp:	Not reported
Narrative:	Not reported
Property Loss:	Not reported
Amount Released:	Not reported
Service County:	Not reported
Service Name:	CORVALLIS FD
Incident Type:	Not reported
Civilian Casualty Activity:	Not reported
Chemical Name:	Not reported
Hazmat Area Affected:	Not reported
Hazmat Area Evacuated:	Not reported
Hazmat Container Type:	Not reported
Hazmat Physical State Released:	Not reported
Hazmat Released Into:	Not reported
Hazmat Released Volume Units:	Not reported
Hazmat Released Weight Units:	Not reported
Hazmat Released From:	Not reported
Hazmat Area Affected Measurement:	Not reported
Hazmat No. of People Evacuated:	Not reported
Hazmat No of Buildings Evacuated:	Not reported
Incident Content Loss:	Not reported
Civilian Casualty Patient Disposition:	Not reported
Incident Mixed Use Property:	Not mixed use
Location Type:	Street address
Incident Aid Given Or Received:	None
Incident AID Received from FDID:	Not reported
Incident Aided Department FDID:	Not reported
Person Involved Business Name:	Not reported
Person Involved First Name:	Not reported
Person Involved Last Name:	Not reported
Person Involved Type:	Not reported

CARSON CORVALLIS (Continued) **U000434432**

Person Involved Phone Number:	Not reported
Person Involved Primary Language:	Not reported
Hazmat Evacuated Measurement:	Not reported
Hazmat Story of Release:	Not reported
Remark:	Not reported
Incident District:	Not reported
Date Added:	Not reported
Unit:	Not reported
Agency Phone:	Not reported
Osfm Incident Report Number:	7527
Dept. Responding:	Not reported
Person Making Report:	Not reported
Title:	Not reported
Agency:	Not reported
Phone:	Not reported
Date Of Incident:	12/26/2017
Call Time:	1:42
In Route:	Not reported
Arrival:	Not reported
Depart Scene:	Not reported
Back In Quarters:	Not reported
In Service:	Not reported
Dist Of Incident:	Not reported
Were State Resources Used?:	Not reported
Was Oers Notified?:	Not reported
Oers Number:	Not reported
Team Number:	Not reported
Agency Report Number:	Not reported
Unit:	Not reported
Highway:	Not reported
Mile Post:	Not reported
Scene Type:	Not reported
Area Type:	Not reported
Responsible Party(Ies):	Not reported
Company:	Not reported
Respcontact:	Not reported
Address:	Not reported
Resp City:	Not reported
Resp State:	Not reported
Resp ZipCode:	Not reported
Phone:	Not reported
Resp Phone2:	Not reported
Weather:	Not reported
Temperature:	Not reported
Wind Speed:	Not reported
Wind Direction:	Not reported
Were Haz Materials Released?:	Not reported
Operation Performed:	Not reported
Cause:	Not reported
Vehicle And Cargo:	Not reported
Fixed Property:	Not reported
Total Loss:	Not reported
Hazmat Population Density:	Not reported
HazMat Actions Taken - Description:	Not reported
Hazmat Factors Contributing To Release:	Not reported
Hazmat DOT Hazard Classification:	Not reported
Hazmat CAS Number:	Not reported

CARSON CORVALLIS (Continued) **U000434432**

Hazardous Materials Release:	Diesel fuel/fuel oil - vehicle fuel tank/portable
Fire Incident Type:	Gasoline or other flammable liquid spill
Property Use:	Service station, gas station
Latitude:	Not reported
Longitude:	Not reported
Hazmat Disposition:	Not reported

Action:

Incident Id:	7527
Action At Scene:	Crowd Control

Name:	Not reported
Address:	1260 SW 3RD ST
City,State,Zip:	CORVALLIS, OR 97333
Responsble Party:	MARK OBERSON
RP Company:	OBERSON OIL INC
RP Address:	1260 SW 3RD ST
RP City,St,Zip:	CORVALLIS, OR 97333
Facility ID:	930181
OERS Number:	Not reported
Dept Rsp:	CORVALLIS FIRE DEPT
Narrative:	Not reported
Property Loss:	Not reported
Amount Released:	Not reported
Service County:	Not reported
Service Name:	Not reported
Incident Type:	Not reported
Civilian Casualty Activity:	Not reported
Chemical Name:	Not reported
Hazmat Area Affected:	Not reported
Hazmat Area Evacuated:	Not reported
Hazmat Container Type:	Not reported
Hazmat Physical State Released:	Not reported
Hazmat Released Into:	Not reported
Hazmat Released Volume Units:	Not reported
Hazmat Released Weight Units:	Not reported
Hazmat Released From:	Not reported
Hazmat Area Affected Measurement:	Not reported
Hazmat No. of People Evacuated:	Not reported
Hazmat No of Buildings Evacuated:	Not reported
Incident Content Loss:	Not reported
Civilian Casualty Patient Disposition:	Not reported
Incident Mixed Use Property:	Not reported
Location Type:	Not reported
Incident Aid Given Or Received:	Not reported
Incident AID Received from FDID:	Not reported
Incident Aided Department FDID:	Not reported
Person Involved Business Name:	Not reported
Person Involved First Name:	Not reported
Person Involved Last Name:	Not reported
Person Involved Type:	Not reported
Person Involved Phone Number:	Not reported
Person Involved Primary Language:	Not reported
Hazmat Evacuated Measurement:	Not reported
Hazmat Story of Release:	Not reported
Remark:	Not reported
Incident District:	CORVALLIS FIRE DEPT

CARSON CORVALLIS (Continued) **U000434432**

Date Added:	01/01/1985
Unit:	Not reported
Agency Phone:	5417576961
Osfm Incident Report Number:	930181
Dept. Responding:	CORVALLIS FIRE DEPT
Person Making Report:	MIKE MALDONADO
Title:	FIREFIGHTER
Agency:	CORVALLIS FIRE DEPT
Phone:	5417576961
Date Of Incident:	05/24/1993
Call Time:	5:18:00 AM
In Route:	12:00:00 AM
Arrival:	5:25:00 AM
Depart Scene:	12:00:00 AM
Back In Quarters:	12:00:00 AM
In Service:	6:49:00 AM
Dist Of Incident:	CORVALLIS FIRE DEPT
Were State Resources Used?:	False
Was Oers Notified?:	False
Oers Number:	Not reported
Team Number:	Not reported
Agency Report Number:	93-1192
Unit:	Not reported
Highway:	Not reported
Mile Post:	Not reported
Scene Type:	Private Land
Area Type:	Commercial
Responsible Party(Ies):	MARK OBERSON
Company:	OBERSON OIL INC
Respcontact:	Not reported
Address:	1260 SW 3RD ST
Resp City:	CORVALLIS
Resp State:	OR
Resp ZipCode:	97333
Phone:	5417534131
Resp Phone2:	Not reported
Weather:	1
Temperature:	0
Wind Speed:	0
Wind Direction:	Not reported
Were Haz Materials Released?:	True
Operation Performed:	Not reported
Cause:	Improper Storage
Vehicle And Cargo:	4.7999999999999998
Fixed Property:	0
Total Loss:	$4.80
Hazmat Population Density:	Not reported
HazMat Actions Taken - Description:	Not reported
Hazmat Factors Contributing To Release:	Not reported
Hazmat DOT Hazard Classification:	Not reported
Hazmat CAS Number:	Not reported
Hazardous Materials Release:	Not reported
Fire Incident Type:	Not reported
Property Use:	Not reported
Latitude:	Not reported
Longitude:	Not reported
Hazmat Disposition:	Not reported

CARSON CORVALLIS (Continued) **U000434432**

Chemical:

Chemical Info:	1440
Chemical Id:	9332
Incident Id:	930181
Chemical Name:	DIESEL FUEL
UNNA:	Not reported
Amount At Risk:	10000
Amount Released:	4
Amount Measured:	2
Biological:	False
Radiological:	False

Chemical Id:	9332
Chemical Name:	DIESEL FUEL
Hazardous Ingredient:	PETROLEUM MID-DISTILLATES
Hazardous Class 1:	3.3
Hazardous Class 2:	Not reported
Hazardous Rank:	2
Case Number:	68476346
UNNA Number:	1993
EPA Pest Reg:	Not reported
EHA Chem:	N
PSM Chem:	N
CAA 112R Chem:	N

Method:

Method Used Id:	3100
Incident Id:	930181
Identity Method:	3

Method Used Id:	5118
Incident Id:	930181
Identity Method:	5

Released:

Release Behavior Id:	7428
Incident Id:	930181
Behavior:	10

Narrative:

Narrative Id:	4203
Incident Id:	930181
Incident Narrative:	131 RESPONDED TO REPORT OF SMALL DIESEL SPILL AT 1260 SW 3RD OBERSON OIL INC. UPON ARRIVAL, BENTON COUNTY DEPUTIES HAD SECURED THE SCENE AND SHUT OFF POWER TO FUEL PUMPS. THE #4 DIESEL PUMP HAD LEAKED APPROX 4 GALLONS OF FUEL ONTO THE CONCRETE AROUND IT. THE DIESEL WAS PICKED UP USING ABSORBENT PADS AND GREASE SWEEP. THE CAUSE OF THE LEAK WAS DETERMINED TO BE A CRACKED "BREAK AWAY FITTING". CONTAMINATED ABSORBENT MATERIALS WERE LEFT WITH RESPONSIBLE PARTY TO DISPOSE OF.
Incident Date:	5/24/1993

AIRS:

Source ID:	Not reported

CARSON CORVALLIS (Continued) **U000434432**

Permit Number:	02-9526-22-01
Address:	1260 SW 3RD ST
Name:	CORVALLIS PP, LLC
City,State,Zip:	CORVALLIS, OR 97333-1243
Year:	Not reported
Permit Type:	General (5) ACDP
Expiration Date:	03/01/2025
Pollutant:	Not reported
Issue Date:	05/08/2020
Emissions:	Not reported
NAICS Code:	447110
Is NAICS Code Primary:	Not reported
SIC Code:	5541
Is SIC Code Primary:	Not reported
Latitude:	44.5526
Longitude:	-123.2654
Emission Source Code:	Not reported
Emission Source Description:	Not reported
Process Code:	Not reported
Process Description:	Not reported
Process Unit:	Not reported
SCC:	Not reported
Throughput:	Not reported
Throughput Type:	Not reported

LUST HOT:

Log Number:	02-92-4016
Facility ID:	Not reported
Name:	HEATING OIL TANK
Address:	1260 SW 3RD ST
City,State,Zip:	CORVALLIS, OR 97333
URL:	http://www.deq.state.or.us/Webdocs/Forms/Output/FPController.ashx?SourceId=02-92-4016&SourceIdType=12

AJ206 **KELLY'S BODY SHOP** **RCRA NonGen / NLR** **1015748001**
North **1731 MAIN ST** **ORSTATE03842**
< 1/8 **PHILOMATH, OR 97370**
0.014 mi.
76 ft. **Site 2 of 2 in cluster AJ**

Actual:
283 ft.

Focus Map:
14

RCRA Listings:

Date Form Received by Agency:	20020923
Handler Name:	Kelly'S Body Shop
Handler Address:	1731 MAIN ST
Handler City,State,Zip:	PHILOMATH, OR 97370
EPA ID:	ORSTATE03842
Contact Name:	Not reported
Contact Address:	Not reported
Contact City,State,Zip:	Not reported
Contact Telephone:	Not reported
Contact Fax:	Not reported
Contact Email:	Not reported
Contact Title:	Not reported
EPA Region:	10
Land Type:	Other
Federal Waste Generator Description:	Not a generator, verified
Non-Notifier:	Not reported

KELLY'S BODY SHOP (Continued) **1015748001**

Biennial Report Cycle:	Not reported
Accessibility:	Not reported
Active Site Indicator:	Not reported
State District Owner:	Not reported
State District:	Not reported
Mailing Address:	Not reported
Mailing City,State,Zip:	Not reported
Owner Name:	Not reported
Owner Type:	Not reported
Operator Name:	Not reported
Operator Type:	Not reported
Short-Term Generator Activity:	No
Importer Activity:	No
Mixed Waste Generator:	No
Transporter Activity:	No
Transfer Facility Activity:	No
Recycler Activity with Storage:	No
Small Quantity On-Site Burner Exemption:	No
Smelting Melting and Refining Furnace Exemption:	No
Underground Injection Control:	No
Off-Site Waste Receipt:	No
Universal Waste Indicator:	No
Universal Waste Destination Facility:	No
Federal Universal Waste:	No
Active Site State-Reg Handler:	---
Federal Facility Indicator:	Not reported
Hazardous Secondary Material Indicator:	NN
Sub-Part K Indicator:	Not reported
2018 GPRA Permit Baseline:	Not on the Baseline
2018 GPRA Renewals Baseline:	Not on the Baseline
202 GPRA Corrective Action Baseline:	No
Subject to Corrective Action Universe:	No
Non-TSDFs Where RCRA CA has Been Imposed Universe:	No
Corrective Action Priority Ranking:	No NCAPS ranking
Environmental Control Indicator:	No
Institutional Control Indicator:	No
Human Exposure Controls Indicator:	N/A
Groundwater Controls Indicator:	N/A
Significant Non-Complier Universe:	No
Unaddressed Significant Non-Complier Universe:	No
Addressed Significant Non-Complier Universe:	No
Significant Non-Complier With a Compliance Schedule Universe:	No
Financial Assurance Required:	Not reported
Handler Date of Last Change:	20140602
Recognized Trader-Importer:	No
Recognized Trader-Exporter:	No
Importer of Spent Lead Acid Batteries:	No
Exporter of Spent Lead Acid Batteries:	No
Recycler Activity Without Storage:	Not reported
Manifest Broker:	Not reported
Sub-Part P Indicator:	No

Historic Generators:

Receive Date:		20020923
Handler Name:	KELLY'S BODY SHOP	
Federal Waste Generator Description:		Not a generator, verified

KELLY'S BODY SHOP (Continued) **1015748001**

State District Owner: Not reported
Large Quantity Handler of Universal Waste: No
Recognized Trader Importer: No
Recognized Trader Exporter: No
Spent Lead Acid Battery Importer: No
Spent Lead Acid Battery Exporter: No
Current Record: Yes
Non Storage Recycler Activity: Not reported
Electronic Manifest Broker: Not reported

List of NAICS Codes and Descriptions:
NAICS Codes: No NAICS Codes Found

Has the Facility Received Notices of Violations:
Found Violation: No
Agency Which Determined Violation: Not reported
Violation Short Description: Not reported
Date Violation was Determined: Not reported
Actual Return to Compliance Date: Not reported
Return to Compliance Qualifier: Not reported
Violation Responsible Agency: Not reported
Scheduled Compliance Date: Not reported
Enforcement Identifier: Not reported
Date of Enforcement Action: Not reported
Enforcement Responsible Agency: Not reported
Enforcement Docket Number: Not reported
Enforcement Attorney: Not reported
Corrective Action Component: Not reported
Appeal Initiated Date: Not reported
Appeal Resolution Date: Not reported
Disposition Status Date: Not reported
Disposition Status: Not reported
Disposition Status Description: Not reported
Consent/Final Order Sequence Number: Not reported
Consent/Final Order Respondent Name: Not reported
Consent/Final Order Lead Agency: Not reported
Enforcement Type: Not reported
Enforcement Responsible Person: Not reported
Enforcement Responsible Sub-Organization: Not reported
SEP Sequence Number: Not reported
SEP Expenditure Amount: Not reported
SEP Scheduled Completion Date: Not reported
SEP Actual Date: Not reported
SEP Defaulted Date: Not reported
SEP Type: Not reported
SEP Type Description: Not reported
Proposed Amount: Not reported
Final Monetary Amount: Not reported
Paid Amount: Not reported
Final Count: Not reported
Final Amount: Not reported

Evaluation Action Summary:
Evaluation Date: 20100824
Evaluation Responsible Agency: State
Found Violation: No

KELLY'S BODY SHOP (Continued) **1015748001**

Evaluation Type Description:	COMPLIANCE ASSISTANCE VISIT
Evaluation Responsible Person Identifier:	ORAMN
Evaluation Responsible Sub-Organization:	WR
Actual Return to Compliance Date:	Not reported
Scheduled Compliance Date:	Not reported
Date of Request:	Not reported
Date Response Received:	Not reported
Request Agency:	Not reported
Former Citation:	Not reported

---

207 **HEATING OIL TANK** **OR LUST** **S105856100**
ESE **361 SW MADISON AVE** **N/A**
< 1/8 **CORVALLIS, OR 97330**
0.015 mi.
77 ft.

Actual:
232 ft.

Focus Map:
12

LUST:

Name:	HEATING OIL TANK
Address:	361 SW MADISON AVE
City,State,Zip:	CORVALLIS, OR 97330
Region:	Western Region
Facility ID:	02-03-0993
Cleanup Received Date:	05/19/2003
Cleanup Start Date:	05/19/2003
Cleanup Complete Date:	**03/23/2004**
Decode for Region:	**West Region**

F208 **JERRYS PRECISION MUFFLER** **OR LUST** **U000434373**
ESE **415 NW 3RD ST** **OR UST** **N/A**
< 1/8 **CORVALLIS, OR 97330** **OR LUST HOT**
0.015 mi.
77 ft. **Site 4 of 6 in cluster F**

Actual:
227 ft.

Focus Map:
6

LUST:

Name:	HEATING OIL TANK
Address:	415 NW 3RD ST
City,State,Zip:	CORVALLIS, OR 97330
Region:	Western Region
Facility ID:	02-98-4186
Cleanup Received Date:	11/16/1998
Cleanup Start Date:	11/17/1998
Cleanup Complete Date:	**02/05/1999**
Decode for Region:	**West Region**

UST:

Name:	JERRYS PRECISION MUFFLER
Address:	415 NW 3RD ST
City:	CORVALLIS
Facility ID:	9502
Facility Telephone:	(503)753-6995
Permittee Name:	JERRY JACKSON
Number of Permitted Tanks:	Not reported
Active Tanks:	Not reported
Decommissioned Tanks:	1
Number of Tanks:	1

JERRYS PRECISION MUFFLER (Continued) **U000434373**

LUST HOT:
- Log Number: 02-98-4186
- Facility ID: Not reported
- Name: HEATING OIL TANK
- Address: 415 NW 3RD ST
- City,State,Zip: CORVALLIS, OR 97330
- URL: http://www.deq.state.or.us/Webdocs/Forms/Output/FPController.ashx?SourceId=02-98-4186&SourceIdType=12

F209 **JERRYS PRECISION MUFFLER** **UST FINDER** **1028648980**
ESE **415 NW 3RD ST** **N/A**
< 1/8 **CORVALLIS, OR 97330**
0.015 mi.
77 ft. **Site 5 of 6 in cluster F**

Actual:
227 ft.

Focus Map:
6

UST FINDER:
- Object ID: 700164
- Facility ID: OR9502
- Name: JERRYS PRECISION MUFFLER
- Address: 415 NW 3RD ST
- City,State,Zip: CORVALLIS, OR 97330
- Address Match Type: PointAddress
- Open USTs: 0
- Closed USTs: 1
- TOS USTs: 0
- Population 1500ft: 761
- Private Wells 1500ft: 1
- Within 100yr Floodplain: No
- Land Use: Developed, High Intensity
- Within SPA: Yes
- SPA PWS Facility ID: OR4100003_11797
- SPA Water Type: SW - Surface Water
- SPA Facility Type: IN - Intake
- SPA HUC12: 170900030609
- Within WHPA: No
- WHPA PWS Facility ID: Not reported
- WHPA Water Type: Not reported
- WHPA Facility Type: Not reported
- WHPA HUC12: Not reported
- Facility Status: Closed UST(s)
- Date of Last Inspection: Not reported
- EPA Region: 10
- Tribe: Not reported
- Coordinate Source: Geocode
- X Coord: -123.259232622
- Y Coord: 44.567609019
- Latitude: 44.5676090194184
- Longitude: -123.259232621675

UST FINDER:
- Object ID: 1565617
- Facility ID: OR9502
- Tank ID: OR9502_1
- Tank Status: Closed
- Installation Date: 1969/06/16 16:00:01+00
- Removal Date: 1986/12/21 16:00:00+00
- Tank Capacity: 500
- Substances: Used Oil

JERRYS PRECISION MUFFLER (Continued) **1028648980**

Tank Wall Type: Not reported

F210 **TOMS MUFFLER** **EDR Hist Auto** **1020460126**
ESE **415 NW THIRD** **N/A**
< 1/8 **CORVALLIS, OR 97333**
0.015 mi.
77 ft. **Site 6 of 6 in cluster F**

Actual: EDR Hist Auto
227 ft.

Focus Map:
6

Year:	Name:	Type:
1971	REGELE WILLIAM L	Gasoline Service Stations
1972	REGELE WILLIAM L	Gasoline Service Stations
1973	REGELE WILLIAM L	Gasoline Service Stations
1974	REGELE WILLIAM L	Gasoline Service Stations
1975	REGELE WILLIAM L	Gasoline Service Stations
1976	REGELE WILLIAM L	Gasoline Service Stations
1986	TOMS MUFFLER	Automotive Repair Shops, NEC
1987	PRECISION MUFFLER	Automotive Repair Shops, NEC
1988	PRECISION MUFFLER	Automotive Repair Shops, NEC

AB211 **CHARLES SWEETNEY TRUCKING** **OR UST** **U000434800**
South **116 S 19TH** **N/A**
< 1/8 **PHILOMATH, OR 97370**
0.015 mi.
80 ft. **Site 3 of 12 in cluster AB**

Actual: UST:
279 ft.

Focus Map:
15

Name:	CHARLES SWEETNEY TRUCKING
Address:	116 S 19TH
City:	PHILOMATH
Facility ID:	8172
Facility Telephone:	(503)752-5914
Permittee Name:	CHARLES SWEETNEY, LESSEE
Number of Permitted Tanks:	Not reported
Active Tanks:	Not reported
Decommissioned Tanks:	2
Number of Tanks:	2

AB212 **CHARLES SWEETNEY TRUCKING** **UST FINDER** **1028647729**
South **116 S 19TH** **N/A**
< 1/8 **PHILOMATH, OR 97370**
0.015 mi.
80 ft. **Site 4 of 12 in cluster AB**

Actual: UST FINDER:
279 ft.

Focus Map:
15

Object ID:	699091
Facility ID:	OR8172
Name:	CHARLES SWEETNEY TRUCKING
Address:	116 S 19TH
City,State,Zip:	PHILOMATH, OR 97370
Address Match Type:	StreetAddress
Open USTs:	0
Closed USTs:	2

CHARLES SWEETNEY TRUCKING (Continued) **1028647729**

TOS USTs:	0
Population 1500ft:	726
Private Wells 1500ft:	29
Within 100yr Floodplain:	No
Land Use:	Developed, High Intensity
Within SPA:	Yes
SPA PWS Facility ID:	OR4100003_11797
SPA Water Type:	SW - Surface Water
SPA Facility Type:	IN - Intake
SPA HUC12:	170900030609
Within WHPA:	No
WHPA PWS Facility ID:	Not reported
WHPA Water Type:	Not reported
WHPA Facility Type:	Not reported
WHPA HUC12:	Not reported
Facility Status:	Closed UST(s)
Date of Last Inspection:	Not reported
EPA Region:	10
Tribe:	Not reported
Coordinate Source:	Geocode
X Coord:	-123.358966019
Y Coord:	44.539765167
Latitude:	44.5397651673209
Longitude:	-123.358966018615

UST FINDER:

Object ID:	1562788
Facility ID:	OR8172
Tank ID:	OR8172_1
Tank Status:	Closed
Installation Date:	1961/03/25 16:00:01+00
Removal Date:	1988/12/31 16:00:00+00
Tank Capacity:	5000
Substances:	Empty
Tank Wall Type:	Not reported

Object ID:	1562789
Facility ID:	OR8172
Tank ID:	OR8172_2
Tank Status:	Closed
Installation Date:	1961/03/25 16:00:01+00
Removal Date:	1988/12/31 16:00:00+00
Tank Capacity:	8000
Substances:	Diesel
Tank Wall Type:	Not reported

AB213 **MAIN STREET MARKET 6** **OR UST** **U003115456**
South **1830 MAIN STREET** **N/A**
< 1/8 **PHILOMATH, OR 97370**
0.015 mi.
80 ft. **Site 5 of 12 in cluster AB**

Actual:
279 ft.

Focus Map:
15

UST:

Name:	MAIN STREET MARKET 6
Address:	1830 MAIN STREET
City:	PHILOMATH
Facility ID:	11523

MAIN STREET MARKET 6 (Continued) **U003115456**

Facility Telephone:	(541) 223-3677
Permittee Name:	Rajiv Kumar
Number of Permitted Tanks:	2
Active Tanks:	2
Decommissioned Tanks:	Not reported
Number of Tanks:	2

AB214 **MAIN STREET MARKET 6** **UST FINDER** **1028640353**
South **1830 MAIN STREET** **N/A**
< 1/8 **PHILOMATH, OR 97370**
0.015 mi.
80 ft. **Site 6 of 12 in cluster AB**

Actual:
279 ft.

Focus Map:
15

UST FINDER:

Object ID:	700843
Facility ID:	OR11523
Name:	MAIN STREET MARKET 6
Address:	1830 MAIN STREET
City,State,Zip:	PHILOMATH, OR 97370
Address Match Type:	PointAddress
Open USTs:	2
Closed USTs:	0
TOS USTs:	0
Population 1500ft:	734
Private Wells 1500ft:	30
Within 100yr Floodplain:	No
Land Use:	Developed, High Intensity
Within SPA:	Yes
SPA PWS Facility ID:	OR4100003_11797
SPA Water Type:	SW - Surface Water
SPA Facility Type:	IN - Intake
SPA HUC12:	170900030609
Within WHPA:	No
WHPA PWS Facility ID:	Not reported
WHPA Water Type:	Not reported
WHPA Facility Type:	Not reported
WHPA HUC12:	Not reported
Facility Status:	Open UST(s)
Date of Last Inspection:	Not reported
EPA Region:	10
Tribe:	Not reported
Coordinate Source:	Geocode
X Coord:	-123.359322861
Y Coord:	44.5399255030001
Latitude:	44.5399255028855
Longitude:	-123.359322860811

UST FINDER:

Object ID:	1540044
Facility ID:	OR11523
Tank ID:	OR11523_1
Tank Status:	Open
Installation Date:	1995/09/08 15:59:59+00
Removal Date:	Not reported
Tank Capacity:	8000
Substances:	Gasoline
Tank Wall Type:	Not reported

MAIN STREET MARKET 6 (Continued) **1028640353**

Object ID:	1540045
Facility ID:	OR11523
Tank ID:	OR11523_2
Tank Status:	Open
Installation Date:	1995/09/08 15:59:59+00
Removal Date:	Not reported
Tank Capacity:	12000
Substances:	Gasoline
Tank Wall Type:	Not reported

AB215 **YOUNGER OIL CO** **EDR Hist Auto** **1020718469**
South **1830 MAIN ST** **N/A**
< 1/8 **PHILOMATH, OR 97370**
0.015 mi.
80 ft. **Site 7 of 12 in cluster AB**

Actual: EDR Hist Auto
279 ft.

Focus Map:
15

Year:	Name:	Type:
1999	TEXACO SERVICE STATION	Gasoline Service Stations
2000	YOUNGER OIL CO	Gasoline Service Stations
2001	YOUNGER OIL CO	Gasoline Service Stations
2002	YOUNGER OIL CO	Gasoline Service Stations
2003	YOUNGER OIL CO	Gasoline Service Stations
2004	YOUNGER OIL CO	Gasoline Service Stations
2005	YOUNGER OIL CO	Gasoline Service Stations, NEC
2006	YOUNGER OIL CO	Gasoline Service Stations, NEC
2007	YOUNGER OIL CO	Gasoline Service Stations, NEC
2008	YOUNGER OIL CO	Gasoline Service Stations, NEC
2009	YOUNGER OIL CO INC	Gasoline Service Stations, NEC
2010	YOUNGER OIL CO INC	Gasoline Service Stations, NEC
2011	YOUNGER OIL CO INC	Gasoline Service Stations, NEC
2012	YOUNGER OIL CO INC	Gasoline Service Stations, NEC
2013	YOUNGER OIL CO INC	Gasoline Service Stations, NEC
2014	MAIN ST SHELL	Gasoline Service Stations, NEC
2014	YOUNGER OIL CO INC	Gasoline Service Stations, NEC

K216 **ANYTHING PRINTABLE** **OR LUST** **U003988082**
ESE **215 NW 4TH ST** **OR UST** **N/A**
< 1/8 **CORVALLIS, OR 97330**
0.015 mi.
80 ft. **Site 9 of 11 in cluster K**

Actual: LUST:
231 ft.

Focus Map:
6

Name:	ANYTHING PRINTABLE
Address:	215 NW 4TH STREET
City,State,Zip:	CORVALLIS, OR 97330
Region:	Western Region
Facility ID:	02-04-1748
Cleanup Received Date:	08/30/2004
Cleanup Start Date:	08/25/2004
Cleanup Complete Date:	**05/27/2008**
Decode for Region:	**West Region**

ANYTHING PRINTABLE (Continued) **U003988082**

UST:
Name: ANYTHING PRINTABLE
Address: 215 NW 4TH ST
City: CORVALLIS
Facility ID: 12211
Facility Telephone: (541) 758-4142
Permittee Name: SANDRA THIESEN, PRESIDENT
Number of Permitted Tanks: Not reported
Active Tanks: Not reported
Decommissioned Tanks: 2
Number of Tanks: 2

K217 **ANYTHING PRINTABLE** **UST FINDER** **1028641039**
ESE **215 NW 4TH ST** **N/A**
< 1/8 **CORVALLIS, OR 97330**
0.015 mi.
80 ft. **Site 10 of 11 in cluster K**

Actual:
231 ft.

Focus Map:
6

UST FINDER:
Object ID: 693437
Facility ID: OR12211
Name: ANYTHING PRINTABLE
Address: 215 NW 4TH ST
City,State,Zip: CORVALLIS, OR 973304804
Address Match Type: PointAddress
Open USTs: 0
Closed USTs: 2
TOS USTs: 0
Population 1500ft: 1035
Private Wells 1500ft: 1
Within 100yr Floodplain: No
Land Use: Developed, High Intensity
Within SPA: Yes
SPA PWS Facility ID: OR4100003_11797
SPA Water Type: SW - Surface Water
SPA Facility Type: IN - Intake
SPA HUC12: 170900030609
Within WHPA: No
WHPA PWS Facility ID: Not reported
WHPA Water Type: Not reported
WHPA Facility Type: Not reported
WHPA HUC12: Not reported
Facility Status: Closed UST(s)
Date of Last Inspection: Not reported
EPA Region: 10
Tribe: Not reported
Coordinate Source: Geocode
X Coord: -123.261262724
Y Coord: 44.5659158770001
Latitude: 44.5659158773155
Longitude: -123.261262723816

UST FINDER:
Object ID: 1542791
Facility ID: OR12211
Tank ID: OR12211_2
Tank Status: Closed
Installation Date: Not reported

ANYTHING PRINTABLE (Continued) **1028641039**

Removal Date:	2004/10/05 15:59:59+00
Tank Capacity:	2000
Substances:	Used Oil
Tank Wall Type:	Not reported
Object ID:	1542792
Facility ID:	OR12211
Tank ID:	OR12211_1
Tank Status:	Closed
Installation Date:	Not reported
Removal Date:	2004/10/05 15:59:59+00
Tank Capacity:	2000
Substances:	Diesel
Tank Wall Type:	Not reported

K218 **ANYTHING PRINTABLE** **UST FINDER RELEASE** **1028917701**
ESE **215 NW 4TH STREET** **N/A**
< 1/8 **CORVALLIS, OR 97330**
0.015 mi.
80 ft. **Site 11 of 11 in cluster K**

Actual:
231 ft.

Focus Map:
6

UST FINDER RELEASE:

Object ID:	332663
Facility ID:	Not reported
Lust ID:	OR20-89-4087
Name:	ANYTHING PRINTABLE
Address:	215 NW 4TH STREET
City,State,Zip:	CORVALLIS, OR 97330
Address Match Type:	PointAddress
Reported Date:	1989/07/31 16:00:00+00
Status:	No Further Action
Substance:	Not reported
Population within 1500ft:	1040
Domestic Wells within 1500ft:	1
Land Use:	Developed, High Intensity
Within SPA:	Yes
SPA PWS Facility ID:	OR4100003_11797
SPA Water Type:	SW - SurRELEASEe Water
SPA Facility Type:	IN - Intake
SPA HUC12:	170900030609
Within WHPA:	No
WHPA PWS Facility ID:	Not reported
WHPA Water Type:	Not reported
WHPA Facility Type:	Not reported
WHPA HUC12:	Not reported
Within 100yr Floodplain:	No
Tribe:	Not reported
EPA Region:	10
NFA Letter 1:	Not reported
NFA Letter 2:	Not reported
NFA Letter 3:	Not reported
NFA Letter 4:	Not reported
Closed With Residual Contaminate:	Not reported
Coordinate Source:	Geocode
X Coord:	-123.26126
Y Coord:	44.5659200000001
Latitude:	44.5659199999999

ANYTHING PRINTABLE (Continued) **1028917701**

Longitude: -123.261259999999

AL219 **TRUAX PHILOMATH B P** **EDR Hist Auto** **1021632660**
South **1914 MAIN ST** **N/A**
< 1/8 **PHILOMATH, OR 97370**
0.016 mi.
82 ft. **Site 1 of 5 in cluster AL**

Actual: EDR Hist Auto
279 ft.

Focus Map:
15

Year:	Name:	Type:
1993	TRUAX PHILOMATH B P	Gasoline Service Stations
1994	TRUAX PHILOMATH B P	Gasoline Service Stations
1995	TRUAX PHILOMATH B P	Gasoline Service Stations
1996	TRUAX PHILOMATH B P	Gasoline Service Stations
1997	TRUAX PHILOMATH B P	Gasoline Service Stations
1998	TRUAX PHILOMATH B P	Gasoline Service Stations
1999	TRUAX PHILOMATH B P	Gasoline Service Stations
2000	TRUAX PHILOMATH B P	Gasoline Service Stations
2001	TRUAX PHILOMATH B P	Gasoline Service Stations
2002	TRUAX PHILOMATH B P	Gasoline Service Stations
2003	TRUAX PHILOMATH B P	Gasoline Service Stations
2004	TOWNE TUMP	Gasoline Service Stations
2005	TOWNE TUMP	Gasoline Service Stations, NEC
2006	TOWNE TUMP	Gasoline Service Stations, NEC
2007	TOWNE TUMP	Gasoline Service Stations, NEC
2008	TOWNE TUMP	Gasoline Service Stations, NEC

AL220 **TRUAX CORPORATION CC#29** **OR LUST** **U000434824**
South **1914 MAIN ST** **OR UST** **N/A**
< 1/8 **PHILOMATH, OR 97370**
0.016 mi.
82 ft. **Site 2 of 5 in cluster AL**

Actual: LUST:
279 ft.

Focus Map:
15

Name:	BP STATION
Address:	1914 MAIN ST
City,State,Zip:	PHILOMATH, OR 97370
Region:	Western Region
Facility ID:	02-95-4153
Cleanup Received Date:	10/30/1995
Cleanup Start Date:	10/20/1995
Cleanup Complete Date:	**10/31/2002**
Decode for Region:	**West Region**

Name:	TRUAX CORPORATION #29
Address:	1914 MAIN ST
City,State,Zip:	PHILOMATH, OR 97370
Region:	Western Region
Facility ID:	02-09-0863
Cleanup Received Date:	09/03/2009
Cleanup Start Date:	09/01/2009
Cleanup Complete Date:	**08/31/2017**
Decode for Region:	**West Region**

TRUAX CORPORATION CC#29 (Continued) **U000434824**

UST:

Name:	TRUAX CORPORATION CC#29
Address:	1914 MAIN ST
City:	PHILOMATH
Facility ID:	4438
Facility Telephone:	(503) 758-1500
Permittee Name:	JOHN TRUAX, PRESIDENT
Number of Permitted Tanks:	Not reported
Active Tanks:	Not reported
Decommissioned Tanks:	8
Number of Tanks:	8

AL221 **TRUAX CORPORATION #29** **UST FINDER RELEASE** **1029121170**
South **1914 MAIN ST** **N/A**
< 1/8 **PHILOMATH, OR 97370**
0.016 mi.
82 ft. **Site 3 of 5 in cluster AL**

Actual:
279 ft.

Focus Map:
15

UST FINDER RELEASE:

Object ID:	332208
Facility ID:	Not reported
Lust ID:	OR24-89-4031
Name:	TRUAX CORPORATION #29
Address:	1914 MAIN ST
City,State,Zip:	PHILOMATH, OR 97370
Address Match Type:	PointAddress
Reported Date:	1989/04/25 16:00:00+00
Status:	Open
Substance:	Not reported
Population within 1500ft:	699
Domestic Wells within 1500ft:	28
Land Use:	Developed, High Intensity
Within SPA:	Yes
SPA PWS Facility ID:	OR4100003_11797
SPA Water Type:	SW - SurRELEASEe Water
SPA Facility Type:	IN - Intake
SPA HUC12:	170900030609
Within WHPA:	No
WHPA PWS Facility ID:	Not reported
WHPA Water Type:	Not reported
WHPA Facility Type:	Not reported
WHPA HUC12:	Not reported
Within 100yr Floodplain:	No
Tribe:	Not reported
EPA Region:	10
NFA Letter 1:	Not reported
NFA Letter 2:	Not reported
NFA Letter 3:	Not reported
NFA Letter 4:	Not reported
Closed With Residual Contaminate:	Not reported
Coordinate Source:	Geocode
X Coord:	-123.35844
Y Coord:	44.5399200000001
Latitude:	44.53992
Longitude:	-123.35844

AL222 **TRUAX CORPORATION CC#29** **UST FINDER** **1028644309**
South **1914 MAIN ST** **N/A**
< 1/8 **PHILOMATH, OR 97370**
0.016 mi.
82 ft. **Site 4 of 5 in cluster AL**

Actual:
279 ft.

Focus Map:
15

UST FINDER:

Object ID:	696190
Facility ID:	OR4438
Name:	TRUAX CORPORATION CC#29
Address:	1914 MAIN ST
City,State,Zip:	PHILOMATH, OR 97370
Address Match Type:	PointAddress
Open USTs:	0
Closed USTs:	8
TOS USTs:	0
Population 1500ft:	698
Private Wells 1500ft:	28
Within 100yr Floodplain:	No
Land Use:	Developed, High Intensity
Within SPA:	Yes
SPA PWS Facility ID:	OR4100003_11797
SPA Water Type:	SW - Surface Water
SPA Facility Type:	IN - Intake
SPA HUC12:	170900030609
Within WHPA:	No
WHPA PWS Facility ID:	Not reported
WHPA Water Type:	Not reported
WHPA Facility Type:	Not reported
WHPA HUC12:	Not reported
Facility Status:	Closed UST(s)
Date of Last Inspection:	Not reported
EPA Region:	10
Tribe:	Not reported
Coordinate Source:	Geocode
X Coord:	-123.358441028
Y Coord:	44.539922474
Latitude:	44.5399224740321
Longitude:	-123.358441028449

UST FINDER:

Object ID:	1541946
Facility ID:	OR4438
Tank ID:	OR4438_8
Tank Status:	Closed
Installation Date:	Not reported
Removal Date:	2009/09/11 15:59:59+00
Tank Capacity:	1000
Substances:	Gasoline
Tank Wall Type:	Not reported

Object ID:	1541947
Facility ID:	OR4438
Tank ID:	OR4438_7
Tank Status:	Closed
Installation Date:	Not reported
Removal Date:	2009/09/11 15:59:59+00
Tank Capacity:	1000
Substances:	Gasoline
Tank Wall Type:	Not reported

TRUAX CORPORATION CC#29 (Continued) **1028644309**

Object ID:	1541948
Facility ID:	OR4438
Tank ID:	OR4438_6
Tank Status:	Closed
Installation Date:	Not reported
Removal Date:	2009/09/11 15:59:59+00
Tank Capacity:	1000
Substances:	Gasoline
Tank Wall Type:	Not reported

Object ID:	1541949
Facility ID:	OR4438
Tank ID:	OR4438_5
Tank Status:	Closed
Installation Date:	1966/05/05 16:00:01+00
Removal Date:	2009/09/11 15:59:59+00
Tank Capacity:	4000
Substances:	Diesel
Tank Wall Type:	Not reported

Object ID:	1541950
Facility ID:	OR4438
Tank ID:	OR4438_4
Tank Status:	Closed
Installation Date:	1966/05/05 16:00:01+00
Removal Date:	2009/09/11 15:59:59+00
Tank Capacity:	3000
Substances:	Gasoline
Tank Wall Type:	Not reported

Object ID:	1541951
Facility ID:	OR4438
Tank ID:	OR4438_3
Tank Status:	Closed
Installation Date:	1973/05/05 16:00:00+00
Removal Date:	2009/09/11 15:59:59+00
Tank Capacity:	6000
Substances:	Diesel
Tank Wall Type:	Not reported

Object ID:	1541952
Facility ID:	OR4438
Tank ID:	OR4438_2
Tank Status:	Closed
Installation Date:	1956/05/05 16:00:01+00
Removal Date:	2009/09/11 15:59:59+00
Tank Capacity:	2000
Substances:	Empty
Tank Wall Type:	Not reported

Object ID:	1541953
Facility ID:	OR4438
Tank ID:	OR4438_1
Tank Status:	Closed
Installation Date:	1981/05/05 16:00:00+00
Removal Date:	2009/09/11 15:59:59+00
Tank Capacity:	12000

TRUAX CORPORATION CC#29 (Continued) **1028644309**

Substances: Gasoline
Tank Wall Type: Not reported

AL223 **BP STATION** **UST FINDER RELEASE** **1028926792**
South **1914 MAIN ST** **N/A**
< 1/8 **PHILOMATH, OR 97370**
0.016 mi.
82 ft. **Site 5 of 5 in cluster AL**

Actual:
279 ft.

Focus Map:
15

UST FINDER RELEASE:

Object ID:	332209
Facility ID:	Not reported
Lust ID:	OR26-91-0119
Name:	BP STATION
Address:	1914 MAIN ST
City,State,Zip:	PHILOMATH, OR 97370
Address Match Type:	PointAddress
Reported Date:	1991/03/14 15:59:59+00
Status:	No Further Action
Substance:	Not reported
Population within 1500ft:	699
Domestic Wells within 1500ft:	28
Land Use:	Developed, High Intensity
Within SPA:	Yes
SPA PWS Facility ID:	OR4100003_11797
SPA Water Type:	SW - SurRELEASEe Water
SPA Facility Type:	IN - Intake
SPA HUC12:	170900030609
Within WHPA:	No
WHPA PWS Facility ID:	Not reported
WHPA Water Type:	Not reported
WHPA Facility Type:	Not reported
WHPA HUC12:	Not reported
Within 100yr Floodplain:	No
Tribe:	Not reported
EPA Region:	10
NFA Letter 1:	Not reported
NFA Letter 2:	Not reported
NFA Letter 3:	Not reported
NFA Letter 4:	Not reported
Closed With Residual Contaminate:	Not reported
Coordinate Source:	Geocode
X Coord:	-123.35844
Y Coord:	44.5399200000001
Latitude:	44.53992
Longitude:	-123.35844

AB224 **PHILOMATH TOWNE PUMP #25** **OR LUST** **U000434819**
North **1841 MAIN** **OR UST** **N/A**
< 1/8 **PHILOMATH, OR 97370** **OR SPILLS**
0.016 mi. **OR HAZMAT**
83 ft. **Site 8 of 12 in cluster AB** **OR AIRS**
OR HSIS
Actual: **OR UIC**
280 ft.

Focus Map: **15**

LUST:

Name:	RIDENOUR OIL COMPANY
Address:	1841 MAIN
City,State,Zip:	PHILOMATH, OR 97370
Region:	Western Region
Facility ID:	02-87-4001
Cleanup Received Date:	03/09/1987
Cleanup Start Date:	03/09/1987
Cleanup Complete Date:	**12/11/1990**
Decode for Region:	**West Region**

Name:	PACIFIC PRIDE CARDLOCK
Address:	1841 MAIN STREET
City,State,Zip:	PHILOMATH, OR 97370
Region:	Western Region
Facility ID:	02-05-0118
Cleanup Received Date:	01/21/2005
Cleanup Start Date:	01/21/2005
Cleanup Complete Date:	**07/23/2009**
Decode for Region:	**West Region**

UST:

Name:	PHILOMATH TOWNE PUMP #25
Address:	1841 MAIN
City:	PHILOMATH
Facility ID:	5264
Facility Telephone:	(541) 758-1500
Permittee Name:	Tom Lathrop
Number of Permitted Tanks:	4
Active Tanks:	4
Decommissioned Tanks:	10
Number of Tanks:	14

OR SPILLS:

Name:	Not reported
Address:	1841 MAIN ST.
City,State,Zip:	PHILOMATH, OR 97370
Facility ID:	2017-3345
Incident Status:	Closed
Material:	Oil - Gasoline
Quantity:	24
Unit of Measure:	Gallons
Release Date:	11/22/2017
Description:	Received notification of a 24 gallon fuel spill at a local Town and Country gas station from a burst fuel hose. They are investigating to determine if any storm drains were impacted due to the heavy rain, at this time the site is contained.
Lat/Long:	44.540224 / -123.35914
Source:	Bulk Petroleum Storage
Media:	Pavement

PHILOMATH TOWNE PUMP #25 (Continued) **U000434819**

Responsible Company: Not reported
Responsible Address: Not reported
Responsible City,St,Zip: Not reported
Unknown Quantity Released: Not reported
Maximum Potential Quantity: Not reported
Quantity Recovered: Not reported

Name: Not reported
Address: 1841 MAIN ST.
City,State,Zip: PHILOMATH, OR 97370
Facility ID: 2017-3345
Incident Status: Closed
Material: Oil - Gasoline
Quantity: 24
Unit of Measure: Gallons
Release Date: 11/22/2017
Description: Received notification of a 24 gallon fuel spill at a local Town and Country gas station from a burst fuel hose. They are investigating to determine if any storm drains were impacted due to the heavy rain, at this time the site is contained.
Lat/Long: 44.540224 / -123.35914
Source: Bulk Petroleum Storage
Media: Pavement
Responsible Company: Not reported
Responsible Address: Not reported
Responsible City,St,Zip: Not reported
Unknown Quantity Released: Not reported
Maximum Potential Quantity: Not reported
Quantity Recovered: Not reported

HAZMAT:
Name: Not reported
Address: 1841 MAIN ST
City,State,Zip: PHILOMATH, OR 97370
Responsble Party: Nader Fakhoury
RP Company: Union 76 Station
RP Address: 1841 Main Street
RP City,St,Zip: Philomath, OR 97370-
Facility ID: 000377
OERS Number: Not reported
Dept Rsp: PHILOMATH FIRE AND RESCUE
Narrative: Not reported
Property Loss: Not reported
Amount Released: Not reported
Service County: Not reported
Service Name: Not reported
Incident Type: Not reported
Civilian Casualty Activity: Not reported
Chemical Name: Not reported
Hazmat Area Affected: Not reported
Hazmat Area Evacuated: Not reported
Hazmat Container Type: Not reported
Hazmat Physical State Released: Not reported
Hazmat Released Into: Not reported
Hazmat Released Volume Units: Not reported
Hazmat Released Weight Units: Not reported
Hazmat Released From: Not reported

PHILOMATH TOWNE PUMP #25 (Continued) **U000434819**

Hazmat Area Affected Measurement:	Not reported
Hazmat No. of People Evacuated:	Not reported
Hazmat No of Buildings Evacuated:	Not reported
Incident Content Loss:	Not reported
Civilian Casualty Patient Disposition:	Not reported
Incident Mixed Use Property:	Not reported
Location Type:	Not reported
Incident Aid Given Or Received:	Not reported
Incident AID Received from FDID:	Not reported
Incident Aided Department FDID:	Not reported
Person Involved Business Name:	Not reported
Person Involved First Name:	Not reported
Person Involved Last Name:	Not reported
Person Involved Type:	Not reported
Person Involved Phone Number:	Not reported
Person Involved Primary Language:	Not reported
Hazmat Evacuated Measurement:	Not reported
Hazmat Story of Release:	Not reported
Remark:	Not reported
Incident District:	PHILOMATH FIRE AND RESCUE
Date Added:	11/30/2000
Unit:	Not reported
Agency Phone:	Not reported
Osfm Incident Report Number:	000377
Dept. Responding:	PHILOMATH FIRE AND RESCUE
Person Making Report:	DALE STAIB
Title:	FIRE CHIEF
Agency:	PHILOMATH FIRE AND RESCUE
Phone:	Not reported
Date Of Incident:	02/24/2000
Call Time:	7:38:00 AM
In Route:	Not reported
Arrival:	7:50:00 AM
Depart Scene:	12:00:00 AM
Back In Quarters:	12:00:00 AM
In Service:	9:10:00 AM
Dist Of Incident:	PHILOMATH FIRE AND RESCUE
Were State Resources Used?:	False
Was Oers Notified?:	False
Oers Number:	Not reported
Team Number:	Not reported
Agency Report Number:	0000568
Unit:	Not reported
Highway:	Not reported
Mile Post:	Not reported
Scene Type:	Public Road
Area Type:	Commercial
Responsible Party(Ies):	Nader Fakhoury
Company:	Union 76 Station
Respcontact:	Not reported
Address:	1841 Main Street
Resp City:	Philomath
Resp State:	OR
Resp ZipCode:	97370-
Phone:	5419293962
Resp Phone2:	Not reported
Weather:	0

PHILOMATH TOWNE PUMP #25 (Continued) **U000434819**

Temperature:	0
Wind Speed:	0
Wind Direction:	Not reported
Were Haz Materials Released?:	True
Operation Performed:	During Delivery/Shipment
Cause:	Unknown
Vehicle And Cargo:	18
Fixed Property:	0
Total Loss:	$18.00
Hazmat Population Density:	Not reported
HazMat Actions Taken - Description:	Not reported
Hazmat Factors Contributing To Release:	Not reported
Hazmat DOT Hazard Classification:	Not reported
Hazmat CAS Number:	Not reported
Hazardous Materials Release:	Not reported
Fire Incident Type:	Not reported
Property Use:	Not reported
Latitude:	Not reported
Longitude:	Not reported
Hazmat Disposition:	Not reported

Chemical:

Chemical Info:	4120
Chemical Id:	35430
Incident Id:	000377
Chemical Name:	UNKNOWN CHEMICAL
UNNA:	Not reported
Amount At Risk:	0
Amount Released:	0
Amount Measured:	0
Biological:	False
Radiological:	False

Chemical Id:	35430
Chemical Name:	UNKNOWN CHEMICAL
Hazardous Ingredient:	UNKNOWN CHEMICAL
Hazardous Class 1:	9.0
Hazardous Class 2:	Not reported
Hazardous Rank:	2
Case Number:	Not reported
UNNA Number:	Not reported
EPA Pest Reg:	Not reported
EHA Chem:	Not reported
PSM Chem:	Not reported
CAA 112R Chem:	Not reported

Released:

Release Behavior Id:	2918
Incident Id:	000377
Behavior:	4

Narrative:

Narrative Id:	683
Incident Id:	000377
Incident Narrative:	station attendant attempted to fill gas tank of pickup truck that had hole in tank. Truck was owned by Mark Larson, 201 Calderwood, Philomath 929-3405. Attendant, upon seeing spill, washed down area

PHILOMATH TOWNE PUMP #25 (Continued) **U000434819**

with a carden hose, spreading the material across the parking lot and into a storm drain located on state hwy 20/34. DOT was requested and required business owner to hire a cleanup crew. Spill was cleaned up

Incident Date: 2/24/2000

AIRS:

Source ID:	Not reported
Permit Number:	02-9512-22-01
Address:	1841 MAIN ST
Name:	TRUAX CORPORATION
City,State,Zip:	PHILOMATH, OR 97370-9288
Year:	Not reported
Permit Type:	General (5) ACDP
Expiration Date:	03/01/2025
Pollutant:	Not reported
Issue Date:	06/05/2020
Emissions:	Not reported
NAICS Code:	447110
Is NAICS Code Primary:	Not reported
SIC Code:	5541
Is SIC Code Primary:	Not reported
Latitude:	44.5398
Longitude:	-123.3597
Emission Source Code:	Not reported
Emission Source Description:	Not reported
Process Code:	Not reported
Process Description:	Not reported
Process Unit:	Not reported
SCC:	Not reported
Throughput:	Not reported
Throughput Type:	Not reported

HSIS:

Name:	CARSON OIL CO INC
Address:	1841 MAIN ST
City,State,Zip:	PHILOMATH, OR 97370
Facility ID:	112059
Department Or Division Of Company:	DBA CARSON
Chemical Is Extremely Hazardous Substance (EHS:	N
Contains 112R:	N
Facility Has Written Emergency Plan:	Y
NAICS Code 1:	424710
NAICS Desc 1:	PETROLEUM BULK STATIONS & TERMINALS
NAICS Code 2:	447110
NAICS Desc 2:	GASOLINE STATIONS WITH CONVENIENCE STORES
Manager Name:	LANCE WOODBURY
Business Phone:	5417534131
Mailing Address:	PO BOX 6030
Mailing City:	PORTLAND
Mailing State:	OR
Mailing Zip:	97228
No. of Employees:	11
Day Phone:	5033194447
Placard:	Y
Fire Dept Code:	0534

PHILOMATH TOWNE PUMP #25 (Continued) **U000434819**

FD:	PHILOMATH FIRE AND RESCUE
Sprinkler System:	Y
Emergency Contact:	WAYNE WARREN
Emergency Procedure:	POSTED
Business Type:	GAS W/CONVENIENCE STR & CARDLOCK
Facility Type:	Not reported
Department:	Not reported
Status:	Not reported
Latitude:	Not reported
Longitude:	Not reported
Status TRI:	Not reported
Status RMP:	Not reported
Status PSM:	Not reported
Status CR2K:	Not reported
Status 302:	Not reported
Owner Name:	Not reported
Last Reported ID:	Not reported
Case Number:	Not reported
Chemical Name:	Not reported
EHS Name:	Not reported
Is Pure:	Not reported
Is Mix:	Not reported
Is EHS:	Not reported
Mixture Component:	Not reported
Maximum Daily Amount Code:	Not reported
Maximum Daily Amount Unit:	Not reported
Chemical Added Date:	Not reported
Is Chem PSM:	Not reported
Is Chem 112R:	Not reported
Is Chem 302:	Not reported
Is Pesticide:	Not reported
Is Fertilizer:	Not reported
Physical State:	Not reported
UNNA Number:	Not reported
NFPA Health:	Not reported
NFPA Flammability:	Not reported
NFPA Reactivity:	Not reported
NFPA Special Notice:	Not reported
Hazards:	Not reported
Number of Days Onsite:	Not reported
Year:	Not reported

Chemical:

Chemical Name:	GASOLINE
Physical Description:	LIQUID
Case Number:	8006619
Facility Id:	112059
Physical State Of The Substance:	2
Average Amount Possessed During The Year Code:	21
Maximum Amount Possessed During The Year Code:	30
Applicable Unit Of Measure Code:	2
Description Of The Unit Of Measure:	GALLONS
Type Code:	B
Description:	UNDERGROUND TANK
Type Code:	Not reported
Temperature Description:	Not reported
Pressure of Code:	1

PHILOMATH TOWNE PUMP #25 (Continued) **U000434819**

Pressure Description:	NORMAL PRESSURE
Pressure of Code:	Not reported
Pressure Description:	Not reported
Temperature Description:	NORMAL TEMPERATURE
Temperature of The Hazardous Substance Code:	4
Temperature Description:	Not reported
Temperature of The Hazardous Substance Code:	Not reported
Days Hazardous Substance On Site During Year:	365
Is The Substance Protected A Trade Secret:	False
Description Of The Max Qnty Code:	10,000-49,999
Description Of The Avg Qnty Code:	5,000-9,999
Most Hazardous Ingridient:	PETROLEUM DISTILLATES
United Nations/north America 4 Digit Class Number:	1203
Hazard Rank:	2
EHS Ingredient:	NONE LISTED ON MSDS
Substance Pure:	False
Substance Mix:	True
First Hazardous Class Code For Chemical:	Flammable and Combustible Liquid
Second Hazardous Class Code For Chemical:	Acute Health Hazard
Third Hazardous Class Code For Chemical:	Chronic Health Hazard
Hazard Class 1 Of The Chemical:	3.0
Hazard Class 2 Of The Chemical:	6.3
Hazard Class 3 Of The Chemical:	6.4

Additional Chemical:

Chemical Is A Toxic 313 Chemical:	N
EPA Pesticide Registration Number:	Not reported
Contains 112R:	Y
Contains EHS:	N
Fertilizer:	N
Pesticide:	N
Contains 313:	Y

Chemical Name:	DIESEL FUEL ULTRA LOW SULFUR
Physical Description:	LIQUID
Case Number:	68476346
Facility Id:	112059
Physical State Of The Substance:	2
Average Amount Possessed During The Year Code:	30
Maximum Amount Possessed During The Year Code:	30
Applicable Unit Of Measure Code:	2
Description Of The Unit Of Measure:	GALLONS
Type Code:	B
Description:	UNDERGROUND TANK
Type Code:	Not reported
Temperature Description:	Not reported
Pressure of Code:	1
Pressure Description:	NORMAL PRESSURE
Pressure of Code:	Not reported
Pressure Description:	Not reported
Temperature Description:	NORMAL TEMPERATURE
Temperature of The Hazardous Substance Code:	4
Temperature Description:	Not reported
Temperature of The Hazardous Substance Code:	Not reported
Days Hazardous Substance On Site During Year:	365
Is The Substance Protected A Trade Secret:	False
Description Of The Max Qnty Code:	10,000-49,999

PHILOMATH TOWNE PUMP #25 (Continued) **U000434819**

Description Of The Avg Qnty Code:	10,000-49,999
Most Hazardous Ingridient:	PETROLEUM DISTILLATE FRACTION
United Nations/north America 4 Digit Class Number:	1993
Hazard Rank:	2
EHS Ingredient:	NONE LISTED ON MSDS
Substance Pure:	False
Substance Mix:	True
First Hazardous Class Code For Chemical:	Flammable and Combustible Liquid
Second Hazardous Class Code For Chemical:	Acute Health Hazard
Third Hazardous Class Code For Chemical:	Chronic Health Hazard
Hazard Class 1 Of The Chemical:	3.0
Hazard Class 2 Of The Chemical:	6.3
Hazard Class 3 Of The Chemical:	6.4

Additional Chemical:

Chemical Is A Toxic 313 Chemical:	N
EPA Pesticide Registration Number:	Not reported
Contains 112R:	N
Contains EHS:	N
Fertilizer:	N
Pesticide:	N
Contains 313:	N

OR UIC:

Name:	PACIFIC PRIDE CARDLOCK
Address:	1841 MAIN
City,State,Zip:	PHILOMATH, OR
UIC Well #:	1
Type:	5X26
Type Description:	Aquifer Remediation Related
UIC Number:	12987
Facility Status:	Registered & RA
Lat/Long:	44.5402 / -123.3592

Name:	PACIFIC PRIDE CARDLOCK
Address:	1841 MAIN
City,State,Zip:	PHILOMATH, OR
UIC Well #:	2
Type:	5X26
Type Description:	Aquifer Remediation Related
UIC Number:	12987
Facility Status:	Registered & RA
Lat/Long:	44.5402 / -123.3592

AB225 **RIDENOUR OIL COMPANY** **UST FINDER RELEASE** **1029097671**
North **1841 MAIN** **N/A**
< 1/8 **PHILOMATH, OR 97370**
0.016 mi.
83 ft. **Site 9 of 12 in cluster AB**

Actual:
280 ft.

Focus Map:
15

UST FINDER RELEASE:

Object ID:	332202
Facility ID:	Not reported
Lust ID:	OR36-94-4117
Name:	RIDENOUR OIL COMPANY
Address:	1841 MAIN
City,State,Zip:	PHILOMATH, OR 97370

RIDENOUR OIL COMPANY (Continued) **1029097671**

Address Match Type:	PointAddress
Reported Date:	1994/08/08 15:59:59+00
Status:	No Further Action
Substance:	Not reported
Population within 1500ft:	731
Domestic Wells within 1500ft:	30
Land Use:	Developed, High Intensity
Within SPA:	Yes
SPA PWS Facility ID:	OR4100003_11797
SPA Water Type:	SW - SurRELEASEe Water
SPA Facility Type:	IN - Intake
SPA HUC12:	170900030609
Within WHPA:	No
WHPA PWS Facility ID:	Not reported
WHPA Water Type:	Not reported
WHPA Facility Type:	Not reported
WHPA HUC12:	Not reported
Within 100yr Floodplain:	No
Tribe:	Not reported
EPA Region:	10
NFA Letter 1:	Not reported
NFA Letter 2:	Not reported
NFA Letter 3:	Not reported
NFA Letter 4:	Not reported
Closed With Residual Contaminate:	Not reported
Coordinate Source:	Geocode
X Coord:	-123.35925
Y Coord:	44.53999
Latitude:	44.53999
Longitude:	-123.35925

AB226 **PACIFIC PRIDE CARDLOCK** **UST FINDER RELEASE** **1029088665**
North **1841 MAIN STREET** **N/A**
< 1/8 **PHILOMATH, OR 97370**
0.016 mi.
83 ft. **Site 10 of 12 in cluster AB**

Actual:
280 ft.

Focus Map:
15

UST FINDER RELEASE:

Object ID:	332201
Facility ID:	Not reported
Lust ID:	OR20-90-4029
Name:	PACIFIC PRIDE CARDLOCK
Address:	1841 MAIN STREET
City,State,Zip:	PHILOMATH, OR 97370
Address Match Type:	PointAddress
Reported Date:	1990/01/02 15:59:59+00
Status:	No Further Action
Substance:	Not reported
Population within 1500ft:	731
Domestic Wells within 1500ft:	30
Land Use:	Developed, High Intensity
Within SPA:	Yes
SPA PWS Facility ID:	OR4100003_11797
SPA Water Type:	SW - SurRELEASEe Water
SPA Facility Type:	IN - Intake
SPA HUC12:	170900030609
Within WHPA:	No
WHPA PWS Facility ID:	Not reported

PACIFIC PRIDE CARDLOCK (Continued) **1029088665**

WHPA Water Type:	Not reported
WHPA Facility Type:	Not reported
WHPA HUC12:	Not reported
Within 100yr Floodplain:	No
Tribe:	Not reported
EPA Region:	10
NFA Letter 1:	Not reported
NFA Letter 2:	Not reported
NFA Letter 3:	Not reported
NFA Letter 4:	Not reported
Closed With Residual Contaminate:	Not reported
Coordinate Source:	Geocode
X Coord:	-123.35925
Y Coord:	44.53999
Latitude:	44.53999
Longitude:	-123.35925

AB227 **RIDENOUR OIL COMPANY INC** **EDR Hist Auto** **1021167072**
North **1841 MAIN ST** **N/A**
< 1/8 **PHILOMATH, OR 97370**
0.016 mi.
83 ft. **Site 11 of 12 in cluster AB**

Actual: EDR Hist Auto
280 ft.

Focus Map:
15

Year:	Name:	Type:
1971	RIDENOUR GERALD W & WANDA	Gasoline Service Stations
1972	RIDENOUR GERALD W & WANDA	Gasoline Service Stations
1973	RIDENOUR GERALD W & WANDA	Gasoline Service Stations
1974	RIDENOUR GERALD W AND WANDA	Gasoline Service Stations
1975	RIDENOUR GERALD W & WANDA	Gasoline Service Stations
1976	RIDENOUR GERALD W & WANDA	Gasoline Service Stations
1977	RIDENOUR GERALD W & WANDA	Gasoline Service Stations
1978	RIDENOUR GERALD W & WANDA	Gasoline Service Stations
1979	RIDENOUR GERALD W & WANDA	Gasoline Service Stations
1980	RIDENOUR GERALD W & WANDA	Gasoline Service Stations
1982	RIDENOUR GERALD WANDA & ROBERT	Gasoline Service Stations
1983	RIDENOUR G W & R	Gasoline Service Stations
1985	RIDENOUR OIL COMPANY INC	Gasoline Service Stations
1986	RIDENOUR OIL COMPANY INC	Gasoline Service Stations
1987	RIDENOUR OIL COMPANY INC	Gasoline Service Stations
1988	RIDENOUR OIL COMPANY INC	Gasoline Service Stations
1989	RIDENOUR OIL COMPANY INC	Gasoline Service Stations, NEC
1992	RIDENOUR OIL COMPANY INC	Gasoline Service Stations
1993	RIDENOUR OIL COMPANY INC	Gasoline Service Stations
1994	RIDENOUR OIL COMPANY INC	Gasoline Service Stations
1995	RIDENOUR OIL COMPANY INC	Gasoline Service Stations
1996	RIDENOUR OIL COMPANY INC	Gasoline Service Stations
1997	RIDENOUR OIL COMPANY INC	Gasoline Service Stations
1998	RIDENOUR OIL COMPANY INC	Gasoline Service Stations
1999	RIDENOUR OIL COMPANY INC	Gasoline Service Stations
2000	RIDENOUR OIL COMPANY INC	Gasoline Service Stations
2001	GEORGES TIRE FACTORY & AUTOMO	General Automotive Repair Shops
2001	PHILOMATH SHELL	Gasoline Service Stations
2001	PHILOMATH 76 STATION	Gasoline Service Stations
2002	PHILLIPS PETROLEUM COMPANY	Gasoline Service Stations
2002	GEORGES TIRE FACTORY & AUTOMO	General Automotive Repair Shops
2002	PHILOMATH 76 STATION	Gasoline Service Stations

RIDENOUR OIL COMPANY INC (Continued) **1021167072**

2002	PHILOMATH SHELL	Gasoline Service Stations
2003	CONOCOPHILLIPS COMPANY	Gasoline Service Stations
2003	PHILOMATH SHELL	Gasoline Service Stations
2004	CONOCOPHILLIPS COMPANY	Gasoline Service Stations
2004	PHILOMATH 76	Gasoline Service Stations
2005	PHILOMATH 76	Gasoline Service Stations
2005	CONOCOPHILLIPS COMPANY	Gasoline Service Stations
2006	PHILOMATH 76	Gasoline Service Stations
2006	CONOCOPHILLIPS COMPANY	Gasoline Service Stations
2007	PHILOMATH 76	Gasoline Service Stations
2007	CONOCOPHILLIPS COMPANY	Gasoline Service Stations
2008	PHILOMATH 76	Gasoline Service Stations
2008	CONOCOPHILLIPS COMPANY	Gasoline Service Stations
2009	CONOCOPHILLIPS COMPANY	Gasoline Service Stations
2009	PHILOMATH 76	Gasoline Service Stations

AB228 **PHILOMATH TOWNE PUMP #25** **UST FINDER** **1028645013**
North **1841 MAIN** **N/A**
< 1/8 **PHILOMATH, OR 97370**
0.016 mi.
83 ft. **Site 12 of 12 in cluster AB**

Actual:
280 ft.

Focus Map:
15

UST FINDER:

Object ID:	701999
Facility ID:	OR5264
Name:	PHILOMATH TOWNE PUMP #25
Address:	1841 MAIN
City,State,Zip:	PHILOMATH, OR 97370
Address Match Type:	PointAddress
Open USTs:	4
Closed USTs:	7
TOS USTs:	0
Population 1500ft:	731
Private Wells 1500ft:	30
Within 100yr Floodplain:	No
Land Use:	Developed, High Intensity
Within SPA:	Yes
SPA PWS Facility ID:	OR4100003_11797
SPA Water Type:	SW - Surface Water
SPA Facility Type:	IN - Intake
SPA HUC12:	170900030609
Within WHPA:	No
WHPA PWS Facility ID:	Not reported
WHPA Water Type:	Not reported
WHPA Facility Type:	Not reported
WHPA HUC12:	Not reported
Facility Status:	Open UST(s)
Date of Last Inspection:	Not reported
EPA Region:	10
Tribe:	Not reported
Coordinate Source:	Geocode
X Coord:	-123.359251249
Y Coord:	44.539986497
Latitude:	44.5399864971145
Longitude:	-123.359251248543

UST FINDER:

Object ID:	1559400

PHILOMATH TOWNE PUMP #25 (Continued) **1028645013**

Facility ID:	OR5264
Tank ID:	OR5264_1
Tank Status:	Closed
Installation Date:	1968/04/01 16:00:01+00
Removal Date:	1990/01/17 15:59:59+00
Tank Capacity:	Not reported
Substances:	Gasoline
Tank Wall Type:	Not reported

Object ID:	1559401
Facility ID:	OR5264
Tank ID:	OR5264_4
Tank Status:	Closed
Installation Date:	1968/04/01 16:00:01+00
Removal Date:	1990/01/17 15:59:59+00
Tank Capacity:	8000
Substances:	Gasoline
Tank Wall Type:	Not reported

Object ID:	1559402
Facility ID:	OR5264
Tank ID:	OR5264_2
Tank Status:	Closed
Installation Date:	1968/04/01 16:00:01+00
Removal Date:	1990/01/17 15:59:59+00
Tank Capacity:	8000
Substances:	Gasoline
Tank Wall Type:	Not reported

Object ID:	1559403
Facility ID:	OR5264
Tank ID:	OR5264_3
Tank Status:	Closed
Installation Date:	1968/04/01 16:00:01+00
Removal Date:	1990/01/17 15:59:59+00
Tank Capacity:	10000
Substances:	Gasoline
Tank Wall Type:	Not reported

Object ID:	1559404
Facility ID:	OR5264
Tank ID:	OR5264_5
Tank Status:	Closed
Installation Date:	1968/04/01 16:00:01+00
Removal Date:	1990/01/17 15:59:59+00
Tank Capacity:	8000
Substances:	Diesel
Tank Wall Type:	Not reported

Object ID:	1560359
Facility ID:	OR5264
Tank ID:	OR5264_7
Tank Status:	Closed
Installation Date:	1968/04/01 16:00:01+00
Removal Date:	1989/10/29 15:59:59+00
Tank Capacity:	500
Substances:	Used Oil

PHILOMATH TOWNE PUMP #25 (Continued) **1028645013**

Tank Wall Type: Not reported

Object ID: 1560360
Facility ID: OR5264
Tank ID: OR5264_6
Tank Status: Closed
Installation Date: 1968/04/01 16:00:01+00
Removal Date: 1989/10/29 15:59:59+00
Tank Capacity: 500
Substances: Diesel
Tank Wall Type: Not reported

Object ID: 1537924
Facility ID: OR5264
Tank ID: OR5264_4-A
Tank Status: Open
Installation Date: 1990/02/22 15:59:59+00
Removal Date: Not reported
Tank Capacity: 12000
Substances: Diesel
Tank Wall Type: Not reported

Object ID: 1537925
Facility ID: OR5264
Tank ID: OR5264_1-A
Tank Status: Open
Installation Date: 1990/02/22 15:59:59+00
Removal Date: Not reported
Tank Capacity: 10000
Substances: Gasoline
Tank Wall Type: Not reported

Object ID: 1537926
Facility ID: OR5264
Tank ID: OR5264_2-A
Tank Status: Open
Installation Date: 1990/02/22 15:59:59+00
Removal Date: Not reported
Tank Capacity: 10000
Substances: Diesel
Tank Wall Type: Not reported

Object ID: 1537927
Facility ID: OR5264
Tank ID: OR5264_3-A
Tank Status: Open
Installation Date: 1990/02/22 15:59:59+00
Removal Date: Not reported
Tank Capacity: 10000
Substances: Gasoline
Tank Wall Type: Not reported

AM229 **BELL TRANSMISSIONS** **EDR Hist Auto** **1020208951**
SSW **235 NW 2ND ST** **N/A**
< 1/8 **CORVALLIS, OR 97330**
0.016 mi.
84 ft. **Site 1 of 3 in cluster AM**

Actual: EDR Hist Auto
227 ft.

Focus Map:
6

Year:	Name:	Type:
1985	PROTRAN TRANSMISSION	Automotive Repair Shops, NEC
1986	PROTRAN TRANSMISSION	Automotive Repair Shops, NEC
1987	PROTRAN TRANSMISSION	Automotive Repair Shops, NEC
1988	PROTRAN TRANSMISSION	Automotive Repair Shops, NEC
1989	PROTRAN TRANSMISSION	Automotive Transmission Repair Shops
1990	PROTRAN TRANSMISSION	Automotive Transmission Repair Shops
1991	PROTRAN TRANSMISSION	Automotive Transmission Repair Shops
1992	PROTRAN TRANSMISSION	Automotive Transmission Repair Shops
1993	PROTRAN TRANSMISSION	Automotive Transmission Repair Shops
1994	BELL TRANSMISSIONS	Automotive Transmission Repair Shops
1995	BELL TRANSMISSIONS	Automotive Transmission Repair Shops
1996	BELL TRANSMISSIONS	Automotive Transmission Repair Shops
1997	BELL TRANSMISSIONS	Automotive Transmission Repair Shops
1998	BELL TRANSMISSIONS	Automotive Transmission Repair Shops
1999	BELL TRANSMISSIONS	Automotive Transmission Repair Shops
2000	BELL TRANSMISSIONS	Automotive Transmission Repair Shops
2001	BELL TRANSMISSIONS	Automotive Transmission Repair Shops

E230 **JOES UNION 76** **EDR Hist Auto** **1020342814**
WNW **425 NW HARRISON** **N/A**
< 1/8 **CORVALLIS, OR 97330**
0.016 mi.
85 ft. **Site 15 of 15 in cluster E**

Actual: EDR Hist Auto
231 ft.

Focus Map:
6

Year:	Name:	Type:
1972	JOES UNION 76	Gasoline Service Stations
1973	JOES UNION 76	Gasoline Service Stations
1974	JOES UNION 76	Gasoline Service Stations
1974	A & M TEXACO	Gasoline Service Stations
1975	JOES UNION 76	Gasoline Service Stations

AM231 **KEN PASTEGA** **RCRA NonGen / NLR** **1015749463**
West **200 NW VAN BUREN AVE** **ORSTATE08947**
< 1/8 **CORVALLIS, OR 97330**
0.016 mi.
86 ft. **Site 2 of 3 in cluster AM**

Actual: RCRA Listings:
228 ft.

Focus Map:
6

Date Form Received by Agency:	20110912
Handler Name:	Ken Pastega
Handler Address:	200 NW VAN BUREN AVE
Handler City,State,Zip:	CORVALLIS, OR 97330-4821
EPA ID:	ORSTATE08947
Contact Name:	Not reported
Contact Address:	Not reported
Contact City,State,Zip:	Not reported
Contact Telephone:	Not reported

KEN PASTEGA (Continued) **1015749463**

Contact Fax:	Not reported
Contact Email:	Not reported
Contact Title:	Not reported
EPA Region:	10
Land Type:	Other
Federal Waste Generator Description:	Not a generator, verified
Non-Notifier:	Not reported
Biennial Report Cycle:	Not reported
Accessibility:	Not reported
Active Site Indicator:	Not reported
State District Owner:	Not reported
State District:	Not reported
Mailing Address:	Not reported
Mailing City,State,Zip:	Not reported
Owner Name:	Not reported
Owner Type:	Not reported
Operator Name:	Not reported
Operator Type:	Not reported
Short-Term Generator Activity:	No
Importer Activity:	No
Mixed Waste Generator:	No
Transporter Activity:	No
Transfer Facility Activity:	No
Recycler Activity with Storage:	No
Small Quantity On-Site Burner Exemption:	No
Smelting Melting and Refining Furnace Exemption:	No
Underground Injection Control:	No
Off-Site Waste Receipt:	No
Universal Waste Indicator:	No
Universal Waste Destination Facility:	No
Federal Universal Waste:	No
Active Site State-Reg Handler:	---
Federal Facility Indicator:	Not reported
Hazardous Secondary Material Indicator:	NN
Sub-Part K Indicator:	Not reported
2018 GPRA Permit Baseline:	Not on the Baseline
2018 GPRA Renewals Baseline:	Not on the Baseline
202 GPRA Corrective Action Baseline:	No
Subject to Corrective Action Universe:	No
Non-TSDFs Where RCRA CA has Been Imposed Universe:	No
Corrective Action Priority Ranking:	No NCAPS ranking
Environmental Control Indicator:	No
Institutional Control Indicator:	No
Human Exposure Controls Indicator:	N/A
Groundwater Controls Indicator:	N/A
Significant Non-Complier Universe:	No
Unaddressed Significant Non-Complier Universe:	No
Addressed Significant Non-Complier Universe:	No
Significant Non-Complier With a Compliance Schedule Universe:	No
Financial Assurance Required:	Not reported
Handler Date of Last Change:	20140602
Recognized Trader-Importer:	No
Recognized Trader-Exporter:	No
Importer of Spent Lead Acid Batteries:	No
Exporter of Spent Lead Acid Batteries:	No
Recycler Activity Without Storage:	Not reported
Manifest Broker:	Not reported

KEN PASTEGA (Continued) **1015749463**

Sub-Part P Indicator: No

Historic Generators:
Receive Date: 20110912
Handler Name: KEN PASTEGA
Federal Waste Generator Description: Not a generator, verified
State District Owner: Not reported
Large Quantity Handler of Universal Waste: No
Recognized Trader Importer: No
Recognized Trader Exporter: No
Spent Lead Acid Battery Importer: No
Spent Lead Acid Battery Exporter: No
Current Record: Yes
Non Storage Recycler Activity: Not reported
Electronic Manifest Broker: Not reported

List of NAICS Codes and Descriptions:
NAICS Codes: No NAICS Codes Found

Has the Facility Received Notices of Violations:
Found Violation: Yes
Agency Which Determined Violation: State
Violation Short Description: Generators - General
Date Violation was Determined: 20110912
Actual Return to Compliance Date: 20111024
Return to Compliance Qualifier: Documented
Violation Responsible Agency: State
Scheduled Compliance Date: Not reported
Enforcement Identifier: 001
Date of Enforcement Action: 20120301
Enforcement Responsible Agency: State
Enforcement Docket Number: Not reported
Enforcement Attorney: Not reported
Corrective Action Component: No
Appeal Initiated Date: Not reported
Appeal Resolution Date: Not reported
Disposition Status Date: Not reported
Disposition Status: Not reported
Disposition Status Description: Not reported
Consent/Final Order Sequence Number: Not reported
Consent/Final Order Respondent Name: Not reported
Consent/Final Order Lead Agency: Not reported
Enforcement Type: FINAL 3008(A) SFO ORDER
Enforcement Responsible Person: ORAMN
Enforcement Responsible Sub-Organization: WR
SEP Sequence Number: 1
SEP Expenditure Amount: 1300
SEP Scheduled Completion Date: 20130301
SEP Actual Date: 20130214
SEP Defaulted Date: Not reported
SEP Type: PPR
SEP Type Description: Pollution Prevention and Reduction
Proposed Amount: Not reported
Final Monetary Amount: 1625
Paid Amount: 325

KEN PASTEGA (Continued) **1015749463**

Final Count:	1
Final Amount:	1625
Found Violation:	Yes
Agency Which Determined Violation:	State
Violation Short Description:	Generators - General
Date Violation was Determined:	20110912
Actual Return to Compliance Date:	20111024
Return to Compliance Qualifier:	Documented
Violation Responsible Agency:	State
Scheduled Compliance Date:	20111021
Enforcement Identifier:	101
Date of Enforcement Action:	20111005
Enforcement Responsible Agency:	State
Enforcement Docket Number:	Not reported
Enforcement Attorney:	Not reported
Corrective Action Component:	No
Appeal Initiated Date:	Not reported
Appeal Resolution Date:	Not reported
Disposition Status Date:	Not reported
Disposition Status:	Not reported
Disposition Status Description:	Not reported
Consent/Final Order Sequence Number:	Not reported
Consent/Final Order Respondent Name:	Not reported
Consent/Final Order Lead Agency:	Not reported
Enforcement Type:	NOTICE OF NONCOMPLIANCE
Enforcement Responsible Person:	ORAMN
Enforcement Responsible Sub-Organization:	WR
SEP Sequence Number:	Not reported
SEP Expenditure Amount:	Not reported
SEP Scheduled Completion Date:	Not reported
SEP Actual Date:	Not reported
SEP Defaulted Date:	Not reported
SEP Type:	Not reported
SEP Type Description:	Not reported
Proposed Amount:	Not reported
Final Monetary Amount:	Not reported
Paid Amount:	Not reported
Final Count:	Not reported
Final Amount:	Not reported
Found Violation:	Yes
Agency Which Determined Violation:	State
Violation Short Description:	Generators - General
Date Violation was Determined:	20110912
Actual Return to Compliance Date:	20111024
Return to Compliance Qualifier:	Documented
Violation Responsible Agency:	State
Scheduled Compliance Date:	Not reported
Enforcement Identifier:	001
Date of Enforcement Action:	20111207
Enforcement Responsible Agency:	State
Enforcement Docket Number:	Not reported
Enforcement Attorney:	Not reported
Corrective Action Component:	No
Appeal Initiated Date:	Not reported
Appeal Resolution Date:	Not reported

KEN PASTEGA (Continued) **1015749463**

Disposition Status Date: Not reported
Disposition Status: Not reported
Disposition Status Description: Not reported
Consent/Final Order Sequence Number: Not reported
Consent/Final Order Respondent Name: Not reported
Consent/Final Order Lead Agency: Not reported
Enforcement Type: INITIAL 3008(A) CP/CO ORDER
Enforcement Responsible Person: ORAMN
Enforcement Responsible Sub-Organization: WR
SEP Sequence Number: Not reported
SEP Expenditure Amount: Not reported
SEP Scheduled Completion Date: Not reported
SEP Actual Date: Not reported
SEP Defaulted Date: Not reported
SEP Type: Not reported
SEP Type Description: Not reported
Proposed Amount: 1750
Final Monetary Amount: Not reported
Paid Amount: Not reported
Final Count: Not reported
Final Amount: Not reported

Evaluation Action Summary:
Evaluation Date: 20110912
Evaluation Responsible Agency: State
Found Violation: Yes
Evaluation Type Description: COMPLIANCE EVALUATION INSPECTION
Evaluation Responsible Person Identifier: ORAMN
Evaluation Responsible Sub-Organization: WR
Actual Return to Compliance Date: 20111024
Scheduled Compliance Date: Not reported
Date of Request: Not reported
Date Response Received: Not reported
Request Agency: Not reported
Former Citation: Not reported

Evaluation Date: 20110912
Evaluation Responsible Agency: State
Found Violation: Yes
Evaluation Type Description: COMPLIANCE EVALUATION INSPECTION
Evaluation Responsible Person Identifier: ORAMN
Evaluation Responsible Sub-Organization: WR
Actual Return to Compliance Date: 20111024
Scheduled Compliance Date: 20111021
Date of Request: Not reported
Date Response Received: Not reported
Request Agency: Not reported
Former Citation: Not reported

Evaluation Date: 20110912
Evaluation Responsible Agency: State
Found Violation: Yes
Evaluation Type Description: COMPLIANCE EVALUATION INSPECTION
Evaluation Responsible Person Identifier: ORAMN
Evaluation Responsible Sub-Organization: WR
Actual Return to Compliance Date: 20111024
Scheduled Compliance Date: Not reported

KEN PASTEGA (Continued) **1015749463**

Date of Request: Not reported
Date Response Received: Not reported
Request Agency: Not reported
Former Citation: Not reported

Z232 **OR TANK HOT DECOM** **S130507814**
SSE **2408 MAIN ST** **N/A**
< 1/8 **PHILOMATH, OR 97370**
0.017 mi.
89 ft. **Site 3 of 5 in cluster Z**

Actual: **273 ft.**

Focus Map: **15**

TANK HOT DECOM:
HOT ID: 40062
Name: Not reported
Address: 2408 MAIN ST
City,State,Zip: PHILOMATH, OR 97370
Decommission Type: In-Place
Decommissioned By: Bill Goff Construction
Year: 2017
Decommission Date: 10/17/2017
File Closed Date: 10/31/2017
Comments: Not reported

Z233 **CALIBER COLLISION CENTER PHILOMATH 0282** **RCRA-VSQG** **1026834564**
SSE **2408 MAIN ST** **ORQ000040524**
< 1/8 **PHILOMATH, OR 97370**
0.017 mi.
89 ft. **Site 4 of 5 in cluster Z**

Actual: **273 ft.**

Focus Map: **15**

RCRA Listings:
Date Form Received by Agency: 20210628
Handler Name: Caliber Collision Center Philomath 0282
Handler Address: 2408 MAIN ST
Handler City,State,Zip: PHILOMATH, OR 97370
EPA ID: ORQ000040524
Contact Name: DAVE EDMISTON
Contact Address: 2408 MAIN ST
Contact City,State,Zip: PHILOMATH, OR 97370
Contact Telephone: 541-929-3242
Contact Fax: Not reported
Contact Email: DAVID.EDMISTON@CALIBER.COLLISION.COM
Contact Title: Not reported
EPA Region: 10
Land Type: Private
Federal Waste Generator Description: Conditionally Exempt Small Quantity Generator
Non-Notifier: Not reported
Biennial Report Cycle: Not reported
Accessibility: Not reported
Active Site Indicator: Handler Activities
State District Owner: Not reported
State District: Not reported
Mailing Address: 2941 LAKE VISTA
Mailing City,State,Zip: LEWISVILLE, TX 75067
Owner Name: Caliber Holdings Llc
Owner Type: Private

CALIBER COLLISION CENTER PHILOMATH 0282 (Continued) **1026834564**

Operator Name:	Caliber Holdings Llc
Operator Type:	Private
Short-Term Generator Activity:	No
Importer Activity:	No
Mixed Waste Generator:	No
Transporter Activity:	No
Transfer Facility Activity:	No
Recycler Activity with Storage:	No
Small Quantity On-Site Burner Exemption:	No
Smelting Melting and Refining Furnace Exemption:	No
Underground Injection Control:	No
Off-Site Waste Receipt:	No
Universal Waste Indicator:	No
Universal Waste Destination Facility:	No
Federal Universal Waste:	No
Active Site State-Reg Handler:	---
Federal Facility Indicator:	Not reported
Hazardous Secondary Material Indicator:	N
Sub-Part K Indicator:	Not reported
2018 GPRA Permit Baseline:	Not on the Baseline
2018 GPRA Renewals Baseline:	Not on the Baseline
202 GPRA Corrective Action Baseline:	No
Subject to Corrective Action Universe:	No
Non-TSDFs Where RCRA CA has Been Imposed Universe:	No
Corrective Action Priority Ranking:	No NCAPS ranking
Environmental Control Indicator:	No
Institutional Control Indicator:	No
Human Exposure Controls Indicator:	N/A
Groundwater Controls Indicator:	N/A
Significant Non-Complier Universe:	No
Unaddressed Significant Non-Complier Universe:	No
Addressed Significant Non-Complier Universe:	No
Significant Non-Complier With a Compliance Schedule Universe:	No
Financial Assurance Required:	Not reported
Handler Date of Last Change:	20210825
Recognized Trader-Importer:	No
Recognized Trader-Exporter:	No
Importer of Spent Lead Acid Batteries:	No
Exporter of Spent Lead Acid Batteries:	No
Recycler Activity Without Storage:	No
Manifest Broker:	No
Sub-Part P Indicator:	No

Handler - Owner Operator:

Owner/Operator Indicator:	Operator
Owner/Operator Name: CALIBER HOLDINGS LLC	
Legal Status:	Private
Date Became Current:	20210628
Date Ended Current:	Not reported
Owner/Operator Address:	2941 LAKE VISTA
Owner/Operator City,State,Zip:	LEWISVILLE, TX 75067
Owner/Operator Telephone:	469-948-9500
Owner/Operator Telephone Ext:	Not reported
Owner/Operator Fax:	Not reported
Owner/Operator Email:	Not reported

CALIBER COLLISION CENTER PHILOMATH 0282 (Continued) **1026834564**

Owner/Operator Indicator: Owner
Owner/Operator Name: CALIBER HOLDINGS LLC
Legal Status: Private
Date Became Current: 20210628
Date Ended Current: Not reported
Owner/Operator Address: 2941 LAKE VISTA
Owner/Operator City,State,Zip: LEWISVILLE, TX 75067
Owner/Operator Telephone: 469-948-9500
Owner/Operator Telephone Ext: Not reported
Owner/Operator Fax: Not reported
Owner/Operator Email: Not reported

Historic Generators:
Receive Date: 20210628
Handler Name: CALIBER COLLISION CENTER PHILOMATH 0282
Federal Waste Generator Description: Conditionally Exempt Small Quantity Generator
State District Owner: Not reported
Large Quantity Handler of Universal Waste: No
Recognized Trader Importer: No
Recognized Trader Exporter: No
Spent Lead Acid Battery Importer: No
Spent Lead Acid Battery Exporter: No
Current Record: Yes
Non Storage Recycler Activity: No
Electronic Manifest Broker: No

List of NAICS Codes and Descriptions:
NAICS Code: 811121
NAICS Description: AUTOMOTIVE BODY, PAINT, AND INTERIOR REPAIR AND MAINTENANCE

Facility Has Received Notices of Violations:
Violations: No Violations Found

Evaluation Action Summary:
Evaluations: No Evaluations Found

Z234 **G & R BODY SHOP** **RCRA NonGen / NLR** **1015749347**
SSE **2408 MAIN ST** **ORSTATE08571**
< 1/8 **PHILOMATH, OR 97370**
0.017 mi.
89 ft. **Site 5 of 5 in cluster Z**

Actual:
273 ft.

Focus Map:
15

RCRA Listings:
Date Form Received by Agency: 20100726
Handler Name: G & R Body Shop
Handler Address: 2408 MAIN ST
Handler City,State,Zip: PHILOMATH, OR 97370-9395
EPA ID: ORSTATE08571
Contact Name: Not reported
Contact Address: Not reported
Contact City,State,Zip: Not reported
Contact Telephone: Not reported
Contact Fax: Not reported
Contact Email: Not reported
Contact Title: Not reported

G & R BODY SHOP (Continued) **1015749347**

EPA Region:	10
Land Type:	Other
Federal Waste Generator Description:	Not a generator, verified
Non-Notifier:	Not reported
Biennial Report Cycle:	Not reported
Accessibility:	Not reported
Active Site Indicator:	Not reported
State District Owner:	Not reported
State District:	Not reported
Mailing Address:	Not reported
Mailing City,State,Zip:	Not reported
Owner Name:	Not reported
Owner Type:	Not reported
Operator Name:	Not reported
Operator Type:	Not reported
Short-Term Generator Activity:	No
Importer Activity:	No
Mixed Waste Generator:	No
Transporter Activity:	No
Transfer Facility Activity:	No
Recycler Activity with Storage:	No
Small Quantity On-Site Burner Exemption:	No
Smelting Melting and Refining Furnace Exemption:	No
Underground Injection Control:	No
Off-Site Waste Receipt:	No
Universal Waste Indicator:	No
Universal Waste Destination Facility:	No
Federal Universal Waste:	No
Active Site State-Reg Handler:	---
Federal Facility Indicator:	Not reported
Hazardous Secondary Material Indicator:	NN
Sub-Part K Indicator:	Not reported
2018 GPRA Permit Baseline:	Not on the Baseline
2018 GPRA Renewals Baseline:	Not on the Baseline
202 GPRA Corrective Action Baseline:	No
Subject to Corrective Action Universe:	No
Non-TSDFs Where RCRA CA has Been Imposed Universe:	No
Corrective Action Priority Ranking:	No NCAPS ranking
Environmental Control Indicator:	No
Institutional Control Indicator:	No
Human Exposure Controls Indicator:	N/A
Groundwater Controls Indicator:	N/A
Significant Non-Complier Universe:	No
Unaddressed Significant Non-Complier Universe:	No
Addressed Significant Non-Complier Universe:	No
Significant Non-Complier With a Compliance Schedule Universe:	No
Financial Assurance Required:	Not reported
Handler Date of Last Change:	20140602
Recognized Trader-Importer:	No
Recognized Trader-Exporter:	No
Importer of Spent Lead Acid Batteries:	No
Exporter of Spent Lead Acid Batteries:	No
Recycler Activity Without Storage:	Not reported
Manifest Broker:	Not reported
Sub-Part P Indicator:	No

G & R BODY SHOP (Continued) **1015749347**

Historic Generators:

Receive Date:	20100726
Handler Name: G & R BODY SHOP	
Federal Waste Generator Description:	Not a generator, verified
State District Owner:	Not reported
Large Quantity Handler of Universal Waste:	No
Recognized Trader Importer:	No
Recognized Trader Exporter:	No
Spent Lead Acid Battery Importer:	No
Spent Lead Acid Battery Exporter:	No
Current Record:	Yes
Non Storage Recycler Activity:	Not reported
Electronic Manifest Broker:	Not reported

List of NAICS Codes and Descriptions:

NAICS Codes:	No NAICS Codes Found

Has the Facility Received Notices of Violations:

Found Violation:	No
Agency Which Determined Violation:	Not reported
Violation Short Description:	Not reported
Date Violation was Determined:	Not reported
Actual Return to Compliance Date:	Not reported
Return to Compliance Qualifier:	Not reported
Violation Responsible Agency:	Not reported
Scheduled Compliance Date:	Not reported
Enforcement Identifier:	Not reported
Date of Enforcement Action:	Not reported
Enforcement Responsible Agency:	Not reported
Enforcement Docket Number:	Not reported
Enforcement Attorney:	Not reported
Corrective Action Component:	Not reported
Appeal Initiated Date:	Not reported
Appeal Resolution Date:	Not reported
Disposition Status Date:	Not reported
Disposition Status:	Not reported
Disposition Status Description:	Not reported
Consent/Final Order Sequence Number: Not reported	
Consent/Final Order Respondent Name:	Not reported
Consent/Final Order Lead Agency:	Not reported
Enforcement Type: Not reported	
Enforcement Responsible Person:	Not reported
Enforcement Responsible Sub-Organization:	Not reported
SEP Sequence Number: Not reported	
SEP Expenditure Amount:	Not reported
SEP Scheduled Completion Date:	Not reported
SEP Actual Date:	Not reported
SEP Defaulted Date:	Not reported
SEP Type:	Not reported
SEP Type Description:	Not reported
Proposed Amount:	Not reported
Final Monetary Amount:	Not reported
Paid Amount:	Not reported
Final Count:	Not reported
Final Amount:	Not reported

G & R BODY SHOP (Continued) **1015749347**

Evaluation Action Summary:

Evaluation Date:	20100726
Evaluation Responsible Agency:	State
Found Violation:	No
Evaluation Type Description:	COMPLIANCE ASSISTANCE VISIT
Evaluation Responsible Person Identifier:	ORAMN
Evaluation Responsible Sub-Organization:	WR
Actual Return to Compliance Date:	Not reported
Scheduled Compliance Date:	Not reported
Date of Request:	Not reported
Date Response Received:	Not reported
Request Agency:	Not reported
Former Citation:	Not reported

I235 **HELD PONTIAC COMPANY** **OR LUST** **U000434372**
ESE **257 NW VAN BUREN ST** **OR UST** **N/A**
< 1/8 **CORVALLIS, OR 97330**
0.017 mi.
90 ft. **Site 6 of 8 in cluster I**

Actual:
229 ft.

Focus Map:
6

LUST:

Name:	HELD PONTIAC
Address:	257 NW VAN BUREN STREET
City,State,Zip:	CORVALLIS, OR 97330
Region:	Western Region
Facility ID:	02-91-4081
Cleanup Received Date:	10/06/1990
Cleanup Start Date:	10/06/1990
Cleanup Complete Date:	**10/18/1994**
Decode for Region:	**West Region**

UST:

Name:	HELD PONTIAC COMPANY
Address:	257 NW VAN BUREN ST
City:	CORVALLIS
Facility ID:	3167
Facility Telephone:	(503)752-1064
Permittee Name:	W G HELD, VP
Number of Permitted Tanks:	Not reported
Active Tanks:	Not reported
Decommissioned Tanks:	2
Number of Tanks:	2

I236 **HELD PONTIAC** **UST FINDER RELEASE** **1028975028**
ESE **257 NW VAN BUREN STREET** **N/A**
< 1/8 **CORVALLIS, OR 97330**
0.017 mi.
90 ft. **Site 7 of 8 in cluster I**

Actual:
229 ft.

Focus Map:
6

UST FINDER RELEASE:

Object ID:	332682
Facility ID:	Not reported
Lust ID:	OR24-92-4109
Name:	HELD PONTIAC

HELD PONTIAC (Continued) **1028975028**

Address:	257 NW VAN BUREN STREET
City,State,Zip:	CORVALLIS, OR 97330
Address Match Type:	PointAddress
Reported Date:	1992/06/16 15:59:59+00
Status:	No Further Action
Substance:	Not reported
Population within 1500ft:	666
Domestic Wells within 1500ft:	1
Land Use:	Developed, High Intensity
Within SPA:	Yes
SPA PWS Facility ID:	OR4100003_11797
SPA Water Type:	SW - SurRELEASEe Water
SPA Facility Type:	IN - Intake
SPA HUC12:	170900030609
Within WHPA:	No
WHPA PWS Facility ID:	Not reported
WHPA Water Type:	Not reported
WHPA Facility Type:	Not reported
WHPA HUC12:	Not reported
Within 100yr Floodplain:	No
Tribe:	Not reported
EPA Region:	10
NFA Letter 1:	Not reported
NFA Letter 2:	Not reported
NFA Letter 3:	Not reported
NFA Letter 4:	Not reported
Closed With Residual Contaminate:	Not reported
Coordinate Source:	Geocode
X Coord:	-123.25955
Y Coord:	44.56627
Latitude:	44.56627
Longitude:	-123.25955

I237 **HELD PONTIAC COMPANY** **UST FINDER** **1028643160**
ESE **257 NW VAN BUREN ST** **N/A**
< 1/8 **CORVALLIS, OR 97330**
0.017 mi.
90 ft. **Site 8 of 8 in cluster I**

Actual:
229 ft.

Focus Map:
6

UST FINDER:

Object ID:	695214
Facility ID:	OR3167
Name:	HELD PONTIAC COMPANY
Address:	257 NW VAN BUREN ST
City,State,Zip:	CORVALLIS, OR 97330
Address Match Type:	PointAddress
Open USTs:	0
Closed USTs:	2
TOS USTs:	0
Population 1500ft:	661
Private Wells 1500ft:	1
Within 100yr Floodplain:	No
Land Use:	Developed, High Intensity
Within SPA:	Yes
SPA PWS Facility ID:	OR4100003_11797
SPA Water Type:	SW - Surface Water
SPA Facility Type:	IN - Intake
SPA HUC12:	170900030609

HELD PONTIAC COMPANY (Continued) **1028643160**

Within WHPA:	No
WHPA PWS Facility ID:	Not reported
WHPA Water Type:	Not reported
WHPA Facility Type:	Not reported
WHPA HUC12:	Not reported
Facility Status:	Closed UST(s)
Date of Last Inspection:	Not reported
EPA Region:	10
Tribe:	Not reported
Coordinate Source:	Geocode
X Coord:	-123.259547819
Y Coord:	44.566266183
Latitude:	44.5662661834784
Longitude:	-123.259547819032

UST FINDER:

Object ID:	1559945
Facility ID:	OR3167
Tank ID:	OR3167_1
Tank Status:	Closed
Installation Date:	1949/03/10 16:00:01+00
Removal Date:	1989/12/01 15:59:59+00
Tank Capacity:	1000
Substances:	Gasoline
Tank Wall Type:	Not reported

Object ID:	1557748
Facility ID:	OR3167
Tank ID:	OR3167_2
Tank Status:	Closed
Installation Date:	1949/03/10 16:00:01+00
Removal Date:	1990/07/15 15:59:59+00
Tank Capacity:	250
Substances:	Used Oil
Tank Wall Type:	Not reported

AN238 **TAYLOR STATION** **OR LUST** **S114397297**
South **1808 MAIN STREET** **N/A**
< 1/8 **PHILOMATH, OR 97370**
0.018 mi.
94 ft. **Site 1 of 4 in cluster AN**

Actual:
281 ft.

Focus Map:
14

LUST:

Name:	TAYLOR STATION
Address:	1808 MAIN STREET
City,State,Zip:	PHILOMATH, OR 97370
Region:	Western Region
Facility ID:	02-13-1100
Cleanup Received Date:	08/07/2013
Cleanup Start Date:	09/11/2013
Cleanup Complete Date:	**06/22/2015**
Decode for Region:	**West Region**

AN239 **TAYLOR, ROY & MARIETTA** **OR UST** **U000434823**
South **1808 E MAIN** **N/A**
< 1/8 **PHILOMATH, OR 97370**
0.018 mi.
94 ft. **Site 2 of 4 in cluster AN**

Actual: **281 ft.**

Focus Map: **14**

UST:

Name:	TAYLOR, ROY & MARIETTA
Address:	1808 E MAIN
City:	PHILOMATH
Facility ID:	9457
Facility Telephone:	(503) 752-1875
Permittee Name:	Not reported
Number of Permitted Tanks:	Not reported
Active Tanks:	Not reported
Decommissioned Tanks:	3
Number of Tanks:	3

AN240 **GEORGE S SERVICE REPAIR** **EDR Hist Auto** **1020343724**
South **1808 MAIN ST** **N/A**
< 1/8 **PHILOMATH, OR 97370**
0.018 mi.
94 ft. **Site 3 of 4 in cluster AN**

Actual: **281 ft.**

Focus Map: **14**

EDR Hist Auto

Year:	Name:	Type:
1989	PHILOMATH EXXON	Gasoline Service Stations
1990	PHILOMATH EXXON	Gasoline Service Stations
1991	PHILOMATH EXXON	Gasoline Service Stations
1992	PHILOMATH EXXON	Gasoline Service Stations
1993	PHILOMATH EXXON	Gasoline Service Stations
1995	LIBERTY AUTOMOTIVE	General Automotive Repair Shops
1996	LIBERTY AUTOMOTIVE	General Automotive Repair Shops
1997	LIBERTY AUTOMOTIVE	General Automotive Repair Shops
1998	LIBERTY AUTOMOTIVE	General Automotive Repair Shops
1999	LIBERTY AUTOMOTIVE	General Automotive Repair Shops
2001	GEORGE S SERVICE REPAIR	Automotive Repair Shops, NEC
2002	GEORGE S SERVICE REPAIR	Automotive Repair Shops, NEC
2003	GEORGE S SERVICE REPAIR	Automotive Repair Shops, NEC
2003	FOSTER GEORGE	General Automotive Repair Shops
2004	FOSTER GEORGE	General Automotive Repair Shops
2004	GEORGE S SERVICE REPAIR	Automotive Repair Shops, NEC
2005	GEORGE S SERVICE REPAIR	Automotive Repair Shops, NEC
2005	FOSTER GEORGE	General Automotive Repair Shops
2005	PHILOMATH AUTO CARE	General Automotive Repair Shops
2006	FOSTER GEORGE	General Automotive Repair Shops
2006	GEORGE S SERVICE REPAIR	Automotive Repair Shops, NEC
2006	PHILOMATH AUTO CARE	General Automotive Repair Shops
2007	GEORGE S SERVICE REPAIR	Automotive Repair Shops, NEC
2008	GEORGE S SERVICE REPAIR	Automotive Repair Shops, NEC
2009	GEORGE S SERVICE REPAIR	Automotive Repair Shops, NEC
2010	GEORGE S SERVICE REPAIR	Automotive Repair Shops, NEC
2010	PHILOMATH AUTO CARE	General Automotive Repair Shops
2011	GEORGE S SERVICE REPAIR	Automotive Repair Shops, NEC
2012	GEORGE S SERVICE REPAIR	Automotive Repair Shops, NEC

AN241 **TAYLOR STATION** **UST FINDER RELEASE** **1029114904**
South **1808 MAIN STREET** **N/A**
< 1/8 **PHILOMATH, OR 97370**
0.018 mi.
94 ft. **Site 4 of 4 in cluster AN**

Actual: **281 ft.**
Focus Map: **14**

UST FINDER RELEASE:

Object ID:	332197
Facility ID:	Not reported
Lust ID:	OR26-06-1956
Name:	TAYLOR STATION
Address:	1808 MAIN STREET
City,State,Zip:	PHILOMATH, OR 97370
Address Match Type:	PointAddress
Reported Date:	2006/10/31 15:59:59+00
Status:	No Further Action
Substance:	Not reported
Population within 1500ft:	760
Domestic Wells within 1500ft:	32
Land Use:	Developed, High Intensity
Within SPA:	Yes
SPA PWS Facility ID:	OR4100003_11797
SPA Water Type:	SW - SurRELEASEe Water
SPA Facility Type:	IN - Intake
SPA HUC12:	170900030609
Within WHPA:	No
WHPA PWS Facility ID:	Not reported
WHPA Water Type:	Not reported
WHPA Facility Type:	Not reported
WHPA HUC12:	Not reported
Within 100yr Floodplain:	No
Tribe:	Not reported
EPA Region:	10
NFA Letter 1:	Not reported
NFA Letter 2:	Not reported
NFA Letter 3:	Not reported
NFA Letter 4:	Not reported
Closed With Residual Contaminate:	Not reported
Coordinate Source:	Geocode
X Coord:	-123.35998
Y Coord:	44.5399400000001
Latitude:	44.53994
Longitude:	-123.359979999999

AM242 **PHILLIPS 66 COMPANY #070467** **OR UST** **U000434386**
SW **240 N 3RD** **N/A**
< 1/8 **CORVALLIS, OR 97330**
0.019 mi.
100 ft. **Site 3 of 3 in cluster AM**

Actual: **228 ft.**
Focus Map: **6**

UST:

Name:	PHILLIPS 66 COMPANY #070467
Address:	240 N 3RD
City:	CORVALLIS
Facility ID:	7046
Facility Telephone:	(918)661-6600
Permittee Name:	RONALD K SMOLLER, COORDINATOR
Number of Permitted Tanks:	Not reported
Active Tanks:	Not reported
Decommissioned Tanks:	3

PHILLIPS 66 COMPANY #070467 (Continued) **U000434386**

Number of Tanks: 3

AO243 **RONS FRANCO** **EDR Hist Auto** **1022093948**
NNW **2651 MAIN ST** **N/A**
< 1/8 **PHILOMATH, OR 97370**
0.020 mi.
107 ft. **Site 1 of 4 in cluster AO**

Actual: EDR Hist Auto
279 ft.

Focus Map:
15

Year:	Name:	Type:
1986	RONS FRANCO	Gasoline Service Stations
1987	RONS FRANCO	Gasoline Service Stations
1988	RONS FRANCO	Gasoline Service Stations

AO244 **TRUAX OIL PHILOMATH** **UST FINDER RELEASE** **1029121195**
NNW **2651 MAIN STREET** **N/A**
< 1/8 **PHILOMATH, OR 97370**
0.020 mi.
107 ft. **Site 2 of 4 in cluster AO**

Actual: UST FINDER RELEASE:
279 ft.

Focus Map:
15

Object ID:	332295
Facility ID:	Not reported
Lust ID:	OR22-17-0359
Name:	TRUAX OIL PHILOMATH
Address:	2651 MAIN STREET
City,State,Zip:	PHILOMATH, OR 97370
Address Match Type:	PointAddress
Reported Date:	2017/03/03 15:59:59+00
Status:	Open
Substance:	Not reported
Population within 1500ft:	656
Domestic Wells within 1500ft:	54
Land Use:	Developed, Medium Intensity
Within SPA:	Yes
SPA PWS Facility ID:	OR4100003_11797
SPA Water Type:	SW - SurRELEASEe Water
SPA Facility Type:	IN - Intake
SPA HUC12:	170900030609
Within WHPA:	No
WHPA PWS Facility ID:	Not reported
WHPA Water Type:	Not reported
WHPA Facility Type:	Not reported
WHPA HUC12:	Not reported
Within 100yr Floodplain:	No
Tribe:	Not reported
EPA Region:	10
NFA Letter 1:	Not reported
NFA Letter 2:	Not reported
NFA Letter 3:	Not reported
NFA Letter 4:	Not reported
Closed With Residual Contaminate:	Not reported
Coordinate Source:	Geocode
X Coord:	-123.34572
Y Coord:	44.5420100000001

TRUAX OIL PHILOMATH (Continued) **1029121195**

Latitude: 44.5420099999999
Longitude: -123.34572

AO245 **TRUAX CORPORATION** **UST FINDER** **1028648668**
NNW **2651 MAIN ST** **N/A**
< 1/8 **PHILOMATH, OR 97370**
0.020 mi.
107 ft. **Site 3 of 4 in cluster AO**

Actual:
279 ft.

Focus Map:
15

UST FINDER:
Object ID: 699892
Facility ID: OR9190
Name: TRUAX CORPORATION
Address: 2651 MAIN ST
City,State,Zip: PHILOMATH, OR 97370
Address Match Type: PointAddress
Open USTs: 0
Closed USTs: 3
TOS USTs: 0
Population 1500ft: 657
Private Wells 1500ft: 54
Within 100yr Floodplain: No
Land Use: Developed, Medium Intensity
Within SPA: Yes
SPA PWS Facility ID: OR4100003_11797
SPA Water Type: SW - Surface Water
SPA Facility Type: IN - Intake
SPA HUC12: 170900030609
Within WHPA: No
WHPA PWS Facility ID: Not reported
WHPA Water Type: Not reported
WHPA Facility Type: Not reported
WHPA HUC12: Not reported
Facility Status: Closed UST(s)
Date of Last Inspection: Not reported
EPA Region: 10
Tribe: Not reported
Coordinate Source: Geocode
X Coord: -123.345715033
Y Coord: 44.5420072860001
Latitude: 44.5420072856193
Longitude: -123.345715033037

UST FINDER:
Object ID: 1555430
Facility ID: OR9190
Tank ID: OR9190_1
Tank Status: Closed
Installation Date: 1973/05/01 16:00:00+00
Removal Date: 1991/06/10 15:59:59+00
Tank Capacity: 12000
Substances: Gasoline
Tank Wall Type: Not reported

Object ID: 1555431
Facility ID: OR9190
Tank ID: OR9190_2
Tank Status: Closed

TRUAX CORPORATION (Continued) **1028648668**

Installation Date:	1973/05/01 16:00:00+00
Removal Date:	1991/06/10 15:59:59+00
Tank Capacity:	6000
Substances:	Gasoline
Tank Wall Type:	Not reported
Object ID:	1555432
Facility ID:	OR9190
Tank ID:	OR9190_3
Tank Status:	Closed
Installation Date:	1968/05/01 16:00:01+00
Removal Date:	1991/06/10 15:59:59+00
Tank Capacity:	6000
Substances:	Empty
Tank Wall Type:	Not reported

AO246 **TRUAX CORPORATION** **OR LUST** **U000434825**
NNW **2651 MAIN ST** **OR UST** **N/A**
< 1/8 **PHILOMATH, OR 97370**
0.020 mi.
107 ft. **Site 4 of 4 in cluster AO**

Actual:
279 ft.

Focus Map:
15

LUST:

Name:	TRUAX OIL PHILOMATH
Address:	2651 MAIN STREET
City,State,Zip:	PHILOMATH, OR 97370
Region:	Western Region
Facility ID:	02-91-4241
Cleanup Received Date:	08/13/1991
Cleanup Start Date:	08/13/1991
Cleanup Complete Date:	**04/15/1996**
Decode for Region:	**West Region**

UST:

Name:	TRUAX CORPORATION
Address:	2651 MAIN ST
City:	PHILOMATH
Facility ID:	9190
Facility Telephone:	(503) 758-1500
Permittee Name:	JOHN TRUAX, PRES
Number of Permitted Tanks:	Not reported
Active Tanks:	Not reported
Decommissioned Tanks:	3
Number of Tanks:	3

A247
WNW
< 1/8
0.020 mi.
108 ft.

MINIT LUBE (SUPER LUBE)
855 CIRCLE BLVD
CORVALLIS, OR 97339

Site 3 of 5 in cluster A

UST FINDER RELEASE **1029038603**
N/A

Actual:
226 ft.

Focus Map:
3

UST FINDER RELEASE:

Object ID:	332704
Facility ID:	Not reported
Lust ID:	OR34-94-0051
Name:	MINIT LUBE (SUPER LUBE)
Address:	855 CIRCLE BLVD
City,State,Zip:	CORVALLIS, OR 97339
Address Match Type:	PointAddress
Reported Date:	1994/03/21 15:59:59+00
Status:	No Further Action
Substance:	Not reported
Population within 1500ft:	885
Domestic Wells within 1500ft:	23
Land Use:	Developed, High Intensity
Within SPA:	Yes
SPA PWS Facility ID:	OR4100003_11797
SPA Water Type:	SW - SurRELEASEe Water
SPA Facility Type:	IN - Intake
SPA HUC12:	170900030609
Within WHPA:	Yes
WHPA PWS Facility ID:	OR4194659_5928
WHPA Water Type:	GW - Ground water
WHPA Facility Type:	WL - Well
WHPA HUC12:	170900030609
Within 100yr Floodplain:	No
Tribe:	Not reported
EPA Region:	10
NFA Letter 1:	Not reported
NFA Letter 2:	Not reported
NFA Letter 3:	Not reported
NFA Letter 4:	Not reported
Closed With Residual Contaminate:	Not reported
Coordinate Source:	Geocode
X Coord:	-123.2537
Y Coord:	44.58885
Latitude:	44.58885
Longitude:	-123.253699999999

248
NE
< 1/8
0.024 mi.
128 ft.

M E WOODCOCK & SONS
VAN BUREN BETWEEN 1ST & 2ND
CORVALLIS, OR 97330

OR UST **U000434377**
N/A

Actual:
223 ft.

Focus Map:
6

UST:

Name:	M E WOODCOCK & SONS
Address:	VAN BUREN BETWEEN 1ST & 2ND
City:	CORVALLIS
Facility ID:	10958
Facility Telephone:	(503)753-4746
Permittee Name:	M E WOODCOCK, OWNER
Number of Permitted Tanks:	Not reported
Active Tanks:	Not reported
Decommissioned Tanks:	2

M E WOODCOCK & SONS (Continued) **U000434377**

Number of Tanks: 2

A249 **FAST LUBES OF WENATCHEE INC** **OR AST** **S111250894**
WNW **855 NW CIRCLE BLVD** **OR HSIS** **N/A**
< 1/8 **CORVALLIS, OR 97330**
0.024 mi.
128 ft. **Site 4 of 5 in cluster A**

Actual:
226 ft.

Focus Map:
3

AST:

Facility ID:	58888
Name:	DENT QUICK LUBE, LLC
Address:	855 NW CIRCLE BLVD
City,State,Zip:	CORVALLIS, OR 97330
Substance:	MOTOR OILS
Reporting Quantities:	Not reported
Quantity Units:	Not reported
Physical State:	Not reported
Storage 1:	Above ground tank
Storage 2:	Not reported
Owner-Operator Name:	Jeff
Direct Site Phone:	8017064264
Report Class:	Annual
Report Year:	2022
Is Poisonous Gas:	No
Is Poisonous Material:	No
Is Biological Hazard:	No
Is Radioactive Material:	No
Is Explosive:	No
Status:	ACTIVE
Nature of Business:	AUTOMOTIVE OIL CHANGE & LUBRICATION
NAICS Code:	811191
Maximum Daily Amount Code:	20
Maximum Daily Amount Code Range:	1,000-4,999
Maximum Daily Amount Units:	gal
Is Solid State:	No
Is Liquid State:	Yes
Is Gaseous State:	No
Is Combustible Dust:	No
Is Fire Hazard:	No
Is Sudden Release of Pressure Hazard:	No
Is Reactive Hazard:	No
Is Immediate Hazard:	No
Is Delayed Hazard:	No
Is Corrosive to Metal:	No
Is Flammable:	No
Is Gas Under Pressure:	No
Is Physical HNOC:	Yes
Is Emission of Gas With Water:	No
Is Organic Peroxide:	No
Is Oxidizer:	No
Is Pyrophoric liquid or solid:	No
Is Pyrophoric Gas:	No
Is Self-Heating:	No
Is Self-Reacting:	No
Is Acute Toxicity:	No
Is Aspiration Hazard:	No
Is Carcinogenicity:	No
Is Germ Cell Mutagenicity:	No

FAST LUBES OF WENATCHEE INC (Continued) **S111250894**

Is Health HNOC:	Yes
Is Reproductive Toxicity:	No
Is Respiratory or Skin Sensitization:	No
Is Serious Eye Damage or Eye Irritation:	No
Is Simple Asphyxiate:	No
Is Skin Corrosion or Irritation:	No
Is Specific Target Organ Toxicity:	No

Facility ID:	58888
Name:	DENT QUICK LUBE, LLC
Address:	855 NW CIRCLE BLVD
City,State,Zip:	CORVALLIS, OR 97330
Substance:	MOTOR OILS
Reporting Quantities:	Not reported
Quantity Units:	Not reported
Physical State:	Not reported
Storage 1:	Above ground tank
Storage 2:	Not reported
Owner-Operator Name:	Jeff
Direct Site Phone:	8017064264
Report Class:	Annual
Report Year:	2021
Is Poisonous Gas:	No
Is Poisonous Material:	No
Is Biological Hazard:	No
Is Radioactive Material:	No
Is Explosive:	No
Status:	Not reported
Nature of Business:	AUTOMOTIVE OIL CHANGE & LUBRICATION
NAICS Code:	811191
Maximum Daily Amount Code:	20
Maximum Daily Amount Code Range:	1,000-4,999
Maximum Daily Amount Units:	gal
Is Solid State:	No
Is Liquid State:	Yes
Is Gaseous State:	No
Is Combustible Dust:	No
Is Fire Hazard:	No
Is Sudden Release of Pressure Hazard:	No
Is Reactive Hazard:	No
Is Immediate Hazard:	No
Is Delayed Hazard:	No
Is Corrosive to Metal:	No
Is Flammable:	No
Is Gas Under Pressure:	No
Is Physical HNOC:	Yes
Is Emission of Gas With Water:	No
Is Organic Peroxide:	No
Is Oxidizer:	No
Is Pyrophoric liquid or solid:	No
Is Pyrophoric Gas:	No
Is Self-Heating:	No
Is Self-Reacting:	No
Is Acute Toxicity:	No
Is Aspiration Hazard:	No
Is Carcinogenicity:	No
Is Germ Cell Mutagenicity:	No

FAST LUBES OF WENATCHEE INC (Continued) **S111250894**

Is Health HNOC:	Yes
Is Reproductive Toxicity:	No
Is Respiratory or Skin Sensitization:	No
Is Serious Eye Damage or Eye Irritation:	No
Is Simple Asphyxiate:	No
Is Skin Corrosion or Irritation:	No
Is Specific Target Organ Toxicity:	No
Facility ID:	58888
Name:	FAST LUBES OF WENATCHEE INC
Address:	855 NW CIRCLE BLVD
City,State,Zip:	CORVALLIS, OR 97330
Substance:	MOTOR OILS
Reporting Quantities:	Not reported
Quantity Units:	Not reported
Physical State:	Not reported
Storage 1:	Above ground tank
Storage 2:	Not reported
Owner-Operator Name:	Fast Lubes of Wenatchee, Inc.
Direct Site Phone:	5417585422
Report Class:	Annual
Report Year:	2017
Is Poisonous Gas:	No
Is Poisonous Material:	No
Is Biological Hazard:	No
Is Radioactive Material:	No
Is Explosive:	No
Status:	Not reported
Nature of Business:	AUTOMOTIVE OIL CHANGE & LUBRICATION
NAICS Code:	811191
Maximum Daily Amount Code:	20
Maximum Daily Amount Code Range:	1,000-4,999
Maximum Daily Amount Units:	gal
Is Solid State:	No
Is Liquid State:	Yes
Is Gaseous State:	No
Is Combustible Dust:	No
Is Fire Hazard:	No
Is Sudden Release of Pressure Hazard:	No
Is Reactive Hazard:	No
Is Immediate Hazard:	No
Is Delayed Hazard:	No
Is Corrosive to Metal:	No
Is Flammable:	No
Is Gas Under Pressure:	No
Is Physical HNOC:	Yes
Is Emission of Gas With Water:	No
Is Organic Peroxide:	No
Is Oxidizer:	No
Is Pyrophoric liquid or solid:	No
Is Pyrophoric Gas:	No
Is Self-Heating:	No
Is Self-Reacting:	No
Is Acute Toxicity:	No
Is Aspiration Hazard:	No
Is Carcinogenicity:	No
Is Germ Cell Mutagenicity:	No

FAST LUBES OF WENATCHEE INC (Continued) **S111250894**

Is Health HNOC:	Yes
Is Reproductive Toxicity:	No
Is Respiratory or Skin Sensitization:	No
Is Serious Eye Damage or Eye Irritation:	No
Is Simple Asphyxiate:	No
Is Skin Corrosion or Irritation:	No
Is Specific Target Organ Toxicity:	No

Facility ID:	58888
Name:	FAST LUBES OF WENATCHEE INC
Address:	855 NW CIRCLE BLVD
City,State,Zip:	CORVALLIS, OR 97330
Substance:	MOTOR OILS
Reporting Quantities:	Not reported
Quantity Units:	Not reported
Physical State:	Not reported
Storage 1:	Above ground tank
Storage 2:	Not reported
Owner-Operator Name:	Fast Lubes of Wenatchee, Inc.
Direct Site Phone:	5417585422
Report Class:	Annual
Report Year:	2018
Is Poisonous Gas:	No
Is Poisonous Material:	No
Is Biological Hazard:	No
Is Radioactive Material:	No
Is Explosive:	No
Status:	Not reported
Nature of Business:	AUTOMOTIVE OIL CHANGE & LUBRICATION
NAICS Code:	811191
Maximum Daily Amount Code:	20
Maximum Daily Amount Code Range:	1,000-4,999
Maximum Daily Amount Units:	gal
Is Solid State:	No
Is Liquid State:	Yes
Is Gaseous State:	No
Is Combustible Dust:	No
Is Fire Hazard:	No
Is Sudden Release of Pressure Hazard:	No
Is Reactive Hazard:	No
Is Immediate Hazard:	No
Is Delayed Hazard:	No
Is Corrosive to Metal:	No
Is Flammable:	No
Is Gas Under Pressure:	No
Is Physical HNOC:	Yes
Is Emission of Gas With Water:	No
Is Organic Peroxide:	No
Is Oxidizer:	No
Is Pyrophoric liquid or solid:	No
Is Pyrophoric Gas:	No
Is Self-Heating:	No
Is Self-Reacting:	No
Is Acute Toxicity:	No
Is Aspiration Hazard:	No
Is Carcinogenicity:	No
Is Germ Cell Mutagenicity:	No

FAST LUBES OF WENATCHEE INC (Continued) **S111250894**

Is Health HNOC:	Yes
Is Reproductive Toxicity:	No
Is Respiratory or Skin Sensitization:	No
Is Serious Eye Damage or Eye Irritation:	No
Is Simple Asphyxiate:	No
Is Skin Corrosion or Irritation:	No
Is Specific Target Organ Toxicity:	No

Facility ID:	58888
Name:	FAST LUBES OF WENATCHEE INC
Address:	855 NW CIRCLE BLVD
City,State,Zip:	CORVALLIS, OR 97330
Substance:	MOTOR OILS
Reporting Quantities:	Not reported
Quantity Units:	Not reported
Physical State:	Not reported
Storage 1:	Above ground tank
Storage 2:	Not reported
Owner-Operator Name:	Fast Lubes of Wenatchee, Inc.
Direct Site Phone:	5417585422
Report Class:	Annual
Report Year:	2019
Is Poisonous Gas:	No
Is Poisonous Material:	No
Is Biological Hazard:	No
Is Radioactive Material:	No
Is Explosive:	No
Status:	Not reported
Nature of Business:	AUTOMOTIVE OIL CHANGE & LUBRICATION
NAICS Code:	811191
Maximum Daily Amount Code:	20
Maximum Daily Amount Code Range:	1,000-4,999
Maximum Daily Amount Units:	gal
Is Solid State:	No
Is Liquid State:	Yes
Is Gaseous State:	No
Is Combustible Dust:	No
Is Fire Hazard:	No
Is Sudden Release of Pressure Hazard:	No
Is Reactive Hazard:	No
Is Immediate Hazard:	No
Is Delayed Hazard:	No
Is Corrosive to Metal:	No
Is Flammable:	No
Is Gas Under Pressure:	No
Is Physical HNOC:	Yes
Is Emission of Gas With Water:	No
Is Organic Peroxide:	No
Is Oxidizer:	No
Is Pyrophoric liquid or solid:	No
Is Pyrophoric Gas:	No
Is Self-Heating:	No
Is Self-Reacting:	No
Is Acute Toxicity:	No
Is Aspiration Hazard:	No
Is Carcinogenicity:	No
Is Germ Cell Mutagenicity:	No

FAST LUBES OF WENATCHEE INC (Continued) **S111250894**

Is Health HNOC:	Yes
Is Reproductive Toxicity:	No
Is Respiratory or Skin Sensitization:	No
Is Serious Eye Damage or Eye Irritation:	No
Is Simple Asphyxiate:	No
Is Skin Corrosion or Irritation:	No
Is Specific Target Organ Toxicity:	No

Facility ID:	58888
Name:	FAST LUBES OF WENATCHEE INC
Address:	855 NW CIRCLE BLVD
City,State,Zip:	CORVALLIS, OR 97330
Substance:	MOTOR OILS
Reporting Quantities:	Not reported
Quantity Units:	Not reported
Physical State:	Not reported
Storage 1:	Above ground tank
Storage 2:	Not reported
Owner-Operator Name:	Fast Lubes of Wenatchee, Inc.
Direct Site Phone:	5417585422
Report Class:	Annual
Report Year:	2020
Is Poisonous Gas:	No
Is Poisonous Material:	No
Is Biological Hazard:	No
Is Radioactive Material:	No
Is Explosive:	No
Status:	Not reported
Nature of Business:	AUTOMOTIVE OIL CHANGE & LUBRICATION
NAICS Code:	811191
Maximum Daily Amount Code:	20
Maximum Daily Amount Code Range:	1,000-4,999
Maximum Daily Amount Units:	gal
Is Solid State:	No
Is Liquid State:	Yes
Is Gaseous State:	No
Is Combustible Dust:	No
Is Fire Hazard:	No
Is Sudden Release of Pressure Hazard:	No
Is Reactive Hazard:	No
Is Immediate Hazard:	No
Is Delayed Hazard:	No
Is Corrosive to Metal:	No
Is Flammable:	No
Is Gas Under Pressure:	No
Is Physical HNOC:	Yes
Is Emission of Gas With Water:	No
Is Organic Peroxide:	No
Is Oxidizer:	No
Is Pyrophoric liquid or solid:	No
Is Pyrophoric Gas:	No
Is Self-Heating:	No
Is Self-Reacting:	No
Is Acute Toxicity:	No
Is Aspiration Hazard:	No
Is Carcinogenicity:	No
Is Germ Cell Mutagenicity:	No

FAST LUBES OF WENATCHEE INC (Continued) **S111250894**

Is Health HNOC:	Yes
Is Reproductive Toxicity:	No
Is Respiratory or Skin Sensitization:	No
Is Serious Eye Damage or Eye Irritation:	No
Is Simple Asphyxiate:	No
Is Skin Corrosion or Irritation:	No
Is Specific Target Organ Toxicity:	No

HSIS:

Name:	FAST LUBES OF WENATCHEE INC
Address:	855 NW CIRCLE BLVD
City,State,Zip:	CORVALLIS, OR 97330
Facility ID:	058888
Department Or Division Of Company:	Not reported
Chemical Is Extremely Hazardous Substance (EHS:	N
Contains 112R:	N
Facility Has Written Emergency Plan:	Y
NAICS Code 1:	811191
NAICS Desc 1:	AUTOMOTIVE OIL CHANGE & LUBRICATION SHOPS
NAICS Code 2:	000000
NAICS Desc 2:	Not reported
Manager Name:	W KORY JACKSON
Business Phone:	5417585422
Mailing Address:	3700 NW ROOSEVELT ST.
Mailing City:	CORVALLIS
Mailing State:	OR
Mailing Zip:	97330
No. of Employees:	11
Day Phone:	5418290443
Placard:	Y
Fire Dept Code:	0076
FD:	CORVALLIS FIRE DEPT
Sprinkler System:	N
Emergency Contact:	ROBERTKORY JACKSON
Emergency Procedure:	OFFICE
Business Type:	AUTOMOTIVE OIL CHANGE & LUBRICATION
Facility Type:	Not reported
Department:	Not reported
Status:	Not reported
Latitude:	Not reported
Longitude:	Not reported
Status TRI:	Not reported
Status RMP:	Not reported
Status PSM:	Not reported
Status CR2K:	Not reported
Status 302:	Not reported
Owner Name:	Not reported
Last Reported ID:	Not reported
Case Number:	Not reported
Chemical Name:	Not reported
EHS Name:	Not reported
Is Pure:	Not reported
Is Mix:	Not reported
Is EHS:	Not reported
Mixture Component:	Not reported
Maximum Daily Amount Code:	Not reported
Maximum Daily Amount Unit:	Not reported

FAST LUBES OF WENATCHEE INC (Continued) **S111250894**

Chemical Added Date:	Not reported
Is Chem PSM:	Not reported
Is Chem 112R:	Not reported
Is Chem 302:	Not reported
Is Pesticide:	Not reported
Is Fertilizer:	Not reported
Physical State:	Not reported
UNNA Number:	Not reported
NFPA Health:	Not reported
NFPA Flammability:	Not reported
NFPA Reactivity:	Not reported
NFPA Special Notice:	Not reported
Hazards:	Not reported
Number of Days Onsite:	Not reported
Year:	Not reported

Case Number:	64741884
Chemical Name:	MOTOR OILS
EHS Name:	Not reported
Is Pure:	No
Is Mix:	Yes
Is EHS:	Not reported
Mixture Component:	Not reported
Maximum Daily Amount Code:	20
Maximum Daily Amount Unit:	gal
Chemical Added Date:	06/27/2017
Is Chem PSM:	No
Is Chem 112R:	No
Is Chem 302:	No
Is Pesticide:	No
Is Fertilizer:	No
Physical State:	Liquid
UNNA Number:	1270
NFPA Health:	0
NFPA Flammability:	0
NFPA Reactivity:	0
NFPA Special Notice:	N/A
Hazards:	Health HNOC, Physical HNOC
Number of Days Onsite:	365
Year:	2018

Case Number:	64742547
Chemical Name:	WASTE MOTOR OIL
EHS Name:	Not reported
Is Pure:	No
Is Mix:	Yes
Is EHS:	Not reported
Mixture Component:	Not reported
Maximum Daily Amount Code:	20
Maximum Daily Amount Unit:	gal
Chemical Added Date:	06/27/2017
Is Chem PSM:	No
Is Chem 112R:	No
Is Chem 302:	No
Is Pesticide:	No
Is Fertilizer:	No
Physical State:	Liquid

FAST LUBES OF WENATCHEE INC (Continued) **S111250894**

UNNA Number:	1270
NFPA Health:	0
NFPA Flammability:	0
NFPA Reactivity:	0
NFPA Special Notice:	N/A
Hazards:	Physical HNOC
Number of Days Onsite:	365
Year:	2018

Chemical:

Chemical Name:	MOTOR OILS
Physical Description:	LIQUID
Case Number:	64741884
Facility Id:	058888
Physical State Of The Substance:	2
Average Amount Possessed During The Year Code:	20
Maximum Amount Possessed During The Year Code:	20
Applicable Unit Of Measure Code:	2
Description Of The Unit Of Measure:	GALLONS
Type Code:	C
Description:	TANK INSIDE BUILDING
Type Code:	Not reported
Temperature Description:	Not reported
Pressure of Code:	1
Pressure Description:	NORMAL PRESSURE
Pressure of Code:	Not reported
Pressure Description:	Not reported
Temperature Description:	NORMAL TEMPERATURE
Temperature of The Hazardous Substance Code:	4
Temperature Description:	Not reported
Temperature of The Hazardous Substance Code:	Not reported
Days Hazardous Substance On Site During Year:	365
Is The Substance Protected A Trade Secret:	False
Description Of The Max Qnty Code:	1,000-4,999
Description Of The Avg Qnty Code:	1,000-4,999
Most Hazardous Ingridient:	PETROLEUM HYDROCARBON
United Nations/north America 4 Digit Class Number:	1270
Hazard Rank:	2
EHS Ingredient:	Not reported
Substance Pure:	False
Substance Mix:	True
First Hazardous Class Code For Chemical:	Combustible Material
Second Hazardous Class Code For Chemical:	Chronic Health Hazard
Third Hazardous Class Code For Chemical:	Not reported
Hazard Class 1 Of The Chemical:	4.5
Hazard Class 2 Of The Chemical:	6.4
Hazard Class 3 Of The Chemical:	Not reported

Additional Chemical:

Chemical Is A Toxic 313 Chemical:	Not reported
EPA Pesticide Registration Number:	Not reported
Contains 112R:	Not reported
Contains EHS:	Not reported
Fertilizer:	Not reported
Pesticide:	Not reported
Contains 313:	Not reported

FAST LUBES OF WENATCHEE INC (Continued) **S111250894**

Chemical Name:	WASTE MOTOR OIL
Physical Description:	LIQUID
Case Number:	64742547
Facility Id:	058888
Physical State Of The Substance:	2
Average Amount Possessed During The Year Code:	20
Maximum Amount Possessed During The Year Code:	20
Applicable Unit Of Measure Code:	2
Description Of The Unit Of Measure:	GALLONS
Type Code:	B
Description:	UNDERGROUND TANK
Type Code:	Not reported
Temperature Description:	Not reported
Pressure of Code:	1
Pressure Description:	NORMAL PRESSURE
Pressure of Code:	Not reported
Pressure Description:	Not reported
Temperature Description:	NORMAL TEMPERATURE
Temperature of The Hazardous Substance Code:	4
Temperature Description:	Not reported
Temperature of The Hazardous Substance Code:	Not reported
Days Hazardous Substance On Site During Year:	365
Is The Substance Protected A Trade Secret:	False
Description Of The Max Qnty Code:	1,000-4,999
Description Of The Avg Qnty Code:	1,000-4,999
Most Hazardous Ingridient:	PETROLEUM HYDROCARBON
United Nations/north America 4 Digit Class Number:	1270
Hazard Rank:	2
EHS Ingredient:	Not reported
Substance Pure:	False
Substance Mix:	True
First Hazardous Class Code For Chemical:	Combustible Material
Second Hazardous Class Code For Chemical:	Chronic Health Hazard
Third Hazardous Class Code For Chemical:	Not reported
Hazard Class 1 Of The Chemical:	4.5
Hazard Class 2 Of The Chemical:	6.4
Hazard Class 3 Of The Chemical:	Not reported

Additional Chemical:

Chemical Is A Toxic 313 Chemical:	Not reported
EPA Pesticide Registration Number:	Not reported
Contains 112R:	Not reported
Contains EHS:	Not reported
Fertilizer:	Not reported
Pesticide:	Not reported
Contains 313:	Not reported

A250 **JIFFY LUBE-CORVALLIS** **OR ECSI** **S110638453**
WNW **855 NW CIRCLE BLVD.** **N/A**
< 1/8 **CORVALLIS, OR 97330**
0.024 mi.
128 ft. **Site 5 of 5 in cluster A**

Actual:
226 ft.

Focus Map:
3

ECSI:

Name:	JIFFY LUBE-CORVALLIS
Address:	855 NW CIRCLE BLVD.
City,State,Zip:	CORVALLIS, OR 97330

JIFFY LUBE-CORVALLIS (Continued) **S110638453**

State ID Number: 5405
Brown ID: 0
Study Area: False
Region ID: 3
Legislatve ID: 0
Investigation: Suspect
FACA ID: 24707
Further Action: 0
Lat/Long (dms): 44 35 19.68 / -123 15 15.84
County Code: 2.00
Score Value: Not reported
Cerclis ID: Not reported
Township Coord.: 11.00
Township Zone: S
Range Coord: 5.00
Range Zone: W
Section Coord: 26
Qtr Section: AA
Tax Lots: 5003
Size: Not reported
NPL: False
Orphan: False
Updated By: GWISTAR
Update Date: 09/07/2010
Created Date: 08/18/2010
Decode For RegionID: Western Region
Decode For BrownID: Not reported
Decode For Furtheract: Not reported
Decode For Investstat: Suspect
Decode For Legislative: Not reported
Alias Name: Minit Lube

Narrative:

NARR ID: 5752404
NARR Code: Contamination
Created By: SSADOFS
Created Date: 08/18/2010
Updated By: SSADOFS
Updated Date: 08/18/2010
Decode for NarcdID: Contamination
NARR Comments: (8/18/10 SJS/SAS) Site is one of several possible sources for chlorinated solvent contamination detected in the Lawndale area. Past work on vehicle maintenence may have included use of tetrachloroethene (PCE).

NARR ID: 5756250
NARR Code: Site History
Created By: GWISTAR
Created Date: 06/29/2016
Updated By: GWISTAR
Updated Date: 06/29/2016
Decode for NarcdID: Site History
NARR Comments: (2011) Jiffy Lube #2570 in Corvallis operates as an automobile service center at the facility known as Minit Lube (due to a previous owner, 4). In 1988, the previous owners constructed this facility which operated as Minit Lube (a.k.a. Super Lube). The Minit Lube facility had a heating oil release in 1989 and initiated cleanup under DEQ s Leaking Underground Storage Tanks (LUST) program in 1992

JIFFY LUBE-CORVALLIS (Continued) **S110638453**

(Log #02-89-4049). Miscellaneous petroleum compounds were released from the facility, which affected soil and groundwater. Five wells were drilled, free product was removed, and groundwater and soil were delineated. The Minit Lube facility submitted a corrective plan of action that was approved by DEQ s LUST program. In 1997, the building was sold and is currently owned by Jackson Thompson of Corvallis and rented to Jiffy Lube.

Administrative Action:

Action ID: 9413
Region: Western Region
Complete Date: 02/28/2011
Rank Value: Not reported
Cleanup Flag: False
Created Date: 06/29/2016
Decode for AgencyID: Department of Environmental Quality
Decode for RegionID: Western Region
Category: Remedial Action
Action Code Flag: False
Action: Closeout activities on completed project
Further Action: 0
Comments: Not reported

Action ID: 9424
Region: Not reported
Complete Date: 08/18/2010
Rank Value: Not reported
Cleanup Flag: False
Created Date: 08/18/2010
Decode for AgencyID: Department of Environmental Quality
Decode for RegionID: Not reported
Category: Administrative Action
Action Code Flag: False
Action: Site added to database
Further Action: Not reported
Comments: Not reported

Action ID: 9425
Region: Western Region
Complete Date: Not reported
Rank Value: Not reported
Cleanup Flag: False
Created Date: 08/18/2010
Decode for AgencyID: Department of Environmental Quality
Decode for RegionID: Western Region
Category: Remedial Action
Action Code Flag: False
Action: SITE EVALUATION
Further Action: 0
Comments: Not reported

X251 **SOUTHSIDE CLEANERS** **OR DRYCLEANERS** **S106386287**
West **1906 SW 3RD ST** **N/A**
< 1/8 **CORVALLIS, OR 97333**
0.026 mi.
138 ft. **Site 4 of 4 in cluster X**

Actual:
226 ft.

Focus Map:
12

DRYCLEANERS:

Name:	SOUTHSIDE CLEANERS
Address:	1906 SW 3RD ST
City,State,Zip:	CORVALLIS, OR 97333
Dry Cleaner ID:	578
Current Status:	Closed
Last Update:	08/29/2002
DEQID:	Not reported
Latitude:	44.546431827
Longitude:	-123.2664228
Decode for Fstatus:	Closed
Mail Name:	Not reported
Mail Address:	Not reported
Mail City:	Not reported
Mail State:	Not reported
Mail ZIP:	Not reported
Mail Email Address:	Not reported
Mail Effective Date:	Not reported
Mail Last Updated:	Not reported
Owner ID:	Not reported
Own Name:	Not reported
Own Organization:	Not reported
Own Address:	Not reported
Own City:	Not reported
Own State:	Not reported
Own ZIP:	Not reported
Own Phone:	Not reported
Own Email Address:	Not reported
Owner Effective Date:	Not reported
Owner Last Updated:	Not reported
Property Owner ID:	Not reported
Property Owner Name:	Not reported
Property Owner Organization:	Not reported
Property Owner Address:	Not reported
Property Owner City:	Not reported
Property Owner State:	Not reported
Property Owner ZIP:	Not reported
Property Owner Phone:	Not reported
Property Owner Email Address:	Not reported
Property Owner Effective Date:	Not reported
Property Owner Last Updated:	Not reported

AP252 **WEISGERBER HERBERT & ANN** **EDR Hist Auto** **1021777847**
WSW **700 NW CORNELL ST** **N/A**
< 1/8 **CORVALLIS, OR 97330**
0.028 mi.
150 ft. **Site 1 of 2 in cluster AP**

Actual:
228 ft.

Focus Map:
6

EDR Hist Auto

Year:	Name:	Type:
1969	WEISGERBER HERBERT & ANN	Toys And Hobby Goods And Supplies
1970	WEISGERBER HERBERT & ANN	Toys And Hobby Goods And Supplies

253
WNW
< 1/8
0.031 mi.
165 ft.

LEHNERT PRINTING & OFFICE SUPPLY CO
451 SW MADISON AVE
CORVALLIS, OR 97333

RCRA NonGen / NLR
FINDS
ECHO

1000313512
ORD009041617

Actual:
232 ft.

Focus Map:
12

RCRA Listings:

Date Form Received by Agency:	19800819
Handler Name:	Lehnert Printing & Office Supply Co
Handler Address:	SW MADISON AVE
Handler City,State,Zip:	CORVALLIS, OR 97333
EPA ID:	ORD009041617
Contact Name:	Not reported
Contact Address:	Not reported
Contact City,State,Zip:	Not reported
Contact Telephone:	Not reported
Contact Fax:	Not reported
Contact Email:	Not reported
Contact Title:	Not reported
EPA Region:	10
Land Type:	Not reported
Federal Waste Generator Description:	Not a generator, verified
Non-Notifier:	Not reported
Biennial Report Cycle:	Not reported
Accessibility:	Not reported
Active Site Indicator:	Not reported
State District Owner:	Or
State District:	ORWRRO
Mailing Address:	SW MADISON
Mailing City,State,Zip:	CORVALLIS, OR 97330
Owner Name:	Not reported
Owner Type:	Not reported
Operator Name:	Not reported
Operator Type:	Not reported
Short-Term Generator Activity:	No
Importer Activity:	No
Mixed Waste Generator:	No
Transporter Activity:	No
Transfer Facility Activity:	No
Recycler Activity with Storage:	No
Small Quantity On-Site Burner Exemption:	No
Smelting Melting and Refining Furnace Exemption:	No
Underground Injection Control:	No
Off-Site Waste Receipt:	No
Universal Waste Indicator:	No
Universal Waste Destination Facility:	No
Federal Universal Waste:	No
Active Site State-Reg Handler:	---
Federal Facility Indicator:	Not reported
Hazardous Secondary Material Indicator:	NN
Sub-Part K Indicator:	Not reported
2018 GPRA Permit Baseline:	Not on the Baseline
2018 GPRA Renewals Baseline:	Not on the Baseline
202 GPRA Corrective Action Baseline:	No
Subject to Corrective Action Universe:	No
Non-TSDFs Where RCRA CA has Been Imposed Universe:	No
Corrective Action Priority Ranking:	No NCAPS ranking
Environmental Control Indicator:	No
Institutional Control Indicator:	No

LEHNERT PRINTING & OFFICE SUPPLY CO (Continued) **1000313512**

Human Exposure Controls Indicator:	N/A
Groundwater Controls Indicator:	N/A
Significant Non-Complier Universe:	No
Unaddressed Significant Non-Complier Universe:	No
Addressed Significant Non-Complier Universe:	No
Significant Non-Complier With a Compliance Schedule Universe:	No
Financial Assurance Required:	Not reported
Handler Date of Last Change:	20000915
Recognized Trader-Importer:	No
Recognized Trader-Exporter:	No
Importer of Spent Lead Acid Batteries:	No
Exporter of Spent Lead Acid Batteries:	No
Recycler Activity Without Storage:	Not reported
Manifest Broker:	Not reported
Sub-Part P Indicator:	No

Historic Generators:

Receive Date:	19800819
Handler Name:	LEHNERT PRINTING & OFFICE SUPPLY CO
Federal Waste Generator Description:	Not a generator, verified
State District Owner:	Or
Large Quantity Handler of Universal Waste:	No
Recognized Trader Importer:	No
Recognized Trader Exporter:	No
Spent Lead Acid Battery Importer:	No
Spent Lead Acid Battery Exporter:	No
Current Record:	Yes
Non Storage Recycler Activity:	Not reported
Electronic Manifest Broker:	Not reported

List of NAICS Codes and Descriptions:

NAICS Code:	45321
NAICS Description:	OFFICE SUPPLIES AND STATIONERY STORES

Facility Has Received Notices of Violations:

Violations: No Violations Found

Evaluation Action Summary:

Evaluations: No Evaluations Found

FINDS:

Registry ID: 110004779160

Click Here for FRS Facility Detail Report:

Environmental Interest/Information System:

The Resource Conservation and Recovery Act Information System (RCRAInfo) is EPA's comprehensive information system in support of the Resource Conservation and Recovery Act (RCRA) of 1976 and the Hazardous and Solid Waste Amendments (HSWA) of 1984. It tracks many types of information about generators, transporters, treaters, storers, and disposers of hazardous waste.

LEHNERT PRINTING & OFFICE SUPPLY CO (Continued) **1000313512**

Click this hyperlink while viewing on your computer to access additional FINDS: detail in the EDR Site Report.

ECHO:

Envid:	1000313512
Registry ID:	110004779160
DFR URL:	http://echo.epa.gov/detailed-facility-report?fid=110004779160
Name:	LEHNERT PRINTING & OFFICE SUPPLY CO
Address:	451 SW MADISON AVE
City,State,Zip:	CORVALLIS, OR 97333

AI254 **MAYBERRY STREET STUDY AREA** **OR ECSI** **S106236681**
East **DEBORD ST. TO CHESTER ST.** **OR ENG CONTROLS** **N/A**
< 1/8 **CORVALLIS, OR 97333**
0.034 mi.
177 ft. **Site 2 of 2 in cluster AI**

Actual:
228 ft.

Focus Map:
12

ECSI:

Name:	MAYBERRY STREET STUDY AREA
Address:	DEBORD ST. TO CHESTER ST.
City,State,Zip:	CORVALLIS, OR 97333
State ID Number:	3769
Brown ID:	0
Study Area:	True
Region ID:	3
Legislatve ID:	838
Investigation:	No Further Action
FACA ID:	47915
Further Action:	0
Lat/Long (dms):	44 32 49.60 / -123 15 54.00
County Code:	2.00
Score Value:	Not reported
Cerclis ID:	001002508
Township Coord.:	12.00
Township Zone:	S
Range Coord:	5.00
Range Zone:	W
Section Coord:	11
Qtr Section:	Not reported
Tax Lots:	Not reported
Size:	About 69 acres
NPL:	False
Orphan:	True
Updated By:	MFRISTE
Update Date:	04/19/2019
Created Date:	01/02/2003
Decode For RegionID:	Western Region
Decode For BrownID:	Not reported
Decode For Furtheract:	Not reported
Decode For Investstat:	No Further Action
Decode For Legislative:	Orphan Site Account
Alias Name:	Mayberry Groundwater Plume

Hazardous Release:

Substance ID.:	121124
Haz Release ID:	388433
Qty Released:	Unknown
Date Released:	unknown

MAYBERRY STREET STUDY AREA (Continued) **S106236681**

Update Date: 10/23/2018
Update By: CRICHAR
Substance Code: 156-59-2
Substance Name: DICHLOROETHYLENE,1,2-CIS-
Substance Abbrev.: Not reported
Substance Category ID: 8513
Substance Category: Volatiles
Category Level: Not reported
Created By: Not reported
Created Date: 12/17/2002
Substance Category ID: 8513
Substance Category: Volatiles
Category Level: Not reported
Created By: Not reported
Created Date: 12/17/2002
Substance Alias ID: 317200
Sub Alias Name: ACETYLENE DICHLORIDE,CIS-
Substance Alias ID: 317201
Sub Alias Name: DICHLOROETHENE,CIS-
Substance Alias ID: 317202
Sub Alias Name: DICHLOROETHYLENE,CIS-
Substance Alias ID: 317203
Sub Alias Name: DICHLOROETHENE,1,2-CIS-
Comment ID: 305892
Release Code: General Comments
Release Comments: Breakdown of TCE present in groundwater.
Decode for Relcomcd: General Comments
Sampling Result ID: 351039
Feature Id: 0
Hazard Release Id: 388433
Medium: 698
Substance Abbrev.: 0
Unit Code: 8
Observation: False
Owner Operator: False
Lab Data: True
Sample Depth: Not reported
Start Date: 05/10/2001
End Date: 10/10/2017
Min Concentration: .00
Max Concentration: .33
Sample Comment: Not reported
Last Update By: CRICHAR
Update Date: 10/23/2018
Decode for MediumID: Groundwater

Substance ID.: 121781
Haz Release ID: 387672
Qty Released: Unknown
Date Released: Unknown
Update Date: 10/23/2018
Update By: CRICHAR
Substance Code: 79-01-6
Substance Name: TRICHLOROETHYLENE
Substance Abbrev.: Not reported
Substance Category ID: 8523
Substance Category: Volatiles

MAYBERRY STREET STUDY AREA (Continued) **S106236681**

Category Level: Not reported
Created By: Not reported
Created Date: 12/17/2002
Substance Category ID: 8545
Substance Category: Solvents of interest to Milwaukie Area GW study
Category Level: Not reported
Created By: Not reported
Created Date: 12/17/2002
Substance Category ID: 8523
Substance Category: Volatiles
Category Level: Not reported
Created By: Not reported
Created Date: 12/17/2002
Substance Category ID: 8545
Substance Category: Solvents of interest to Milwaukie Area GW study
Category Level: Not reported
Created By: Not reported
Created Date: 12/17/2002
Substance Alias ID: 317517
Sub Alias Name: ETHINYL TRICHLORIDE
Substance Alias ID: 317518
Sub Alias Name: ETHYLENE TRICHLORIDE
Substance Alias ID: 317519
Sub Alias Name: TCE
Substance Alias ID: 317520
Sub Alias Name: TRI-CLENE
Substance Alias ID: 317521
Sub Alias Name: TRICHLOROETHENE
Comment ID: 305891
Release Code: General Comments
Release Comments: An Unknown quantity of TCE was release at an unknown time, likely from somewhere in the vicinity of Highway 99W. Contamination appears to have spread out in the groundwater to the northeast toward the Willamette River.
Decode for Relcomcd: General Comments
Sampling Result ID: 351038
Feature Id: 0
Hazard Release Id: 387672
Medium: 698
Substance Abbrev.: 0
Unit Code: 8
Observation: False
Owner Operator: False
Lab Data: True
Sample Depth: Not reported
Start Date: 05/10/2001
End Date: 10/10/2017
Min Concentration: .00
Max Concentration: 6.40
Sample Comment: The highest detection of 4.5 ppb was in 2001. Since that time concentrations have steadily declined.
Last Update By: CRICHAR
Update Date: 10/23/2018
Decode for MediumID: Groundwater

Narrative:
NARR ID: 5742837
NARR Code: Site Contacts

MAYBERRY STREET STUDY AREA (Continued) **S106236681**

Created By: MENGLIS
Created Date: 01/03/2003
Updated By: CRICHAR
Updated Date: 10/23/2018
Decode for NarcdID: Site Contacts
NARR Comments: Residences previously routinely sampled are: 570 Bridgeway 310 Lilly 120 Mayberry

NARR ID: 5742820
NARR Code: Contamination
Created By: MENGLIS
Created Date: 01/02/2003
Updated By: CRICHAR
Updated Date: 10/23/2018
Decode for NarcdID: Contamination
NARR Comments: The source of TCE in residential wells in unknown. TCE concentrations in the residental wells have ranged from a high of 6.4 ppb to non detect.

NARR ID: 5742818
NARR Code: Hazardous Substance/Waste Types
Created By: MENGLIS
Created Date: 01/02/2003
Updated By: GWISTAR
Updated Date: 12/16/2003
Decode for NarcdID: Hazardous Substance/Waste Types
NARR Comments: Trichloroethene (TCE), cis-1,2-dichloroethene (cis-1,2-DCE)

NARR ID: 5757271
NARR Code: Land Use (Current/Reasonably Likely)
Created By: CRICHAR
Created Date: 10/23/2018
Updated By: CRICHAR
Updated Date: 10/23/2018
Decode for NarcdID: Land Use (Current/Reasonably Likely)
NARR Comments: Currently there are six different zoning designations within the boundary of the site. Due to the size of the site a number of different zoning designations are expected to remain in the future. Currently, along SW 3rd Street (Highway 99W) are businesses within the site. The businesses are currently zoned either neighborhood community minor or professional and administrative office. Commercial use along the highway is expected to continue into the future. The remaining area of the site contains several different zoning designations however they are all either low or medium density residential designations.

NARR ID: 5742817
NARR Code: Site Location
Created By: MENGLIS
Created Date: 01/02/2003
Updated By: MCAMARA
Updated Date: 01/28/2005
Decode for NarcdID: Site Location
NARR Comments: The Mayberry Groundwater Plume islocated within a mixed commercial and residential area approximately 0.75 miles southeast from downtown, Corvallis, Oregon. The plume extends from the commercial properties along the east side of SE 3rd Street through residential

MAYBERRY STREET STUDY AREA (Continued) **S106236681**

neighborhood along the Willamette River. The study area includes Alexander, Arwood, Bridgeway, Chester, Craig, Debord, Mayberry, Lilly, Thompson, and Vera Streets in south Corvallis.

NARR ID: 5742819
NARR Code: Manner of Release
Created By: MENGLIS
Created Date: 01/02/2003
Updated By: CRICHAR
Updated Date: 10/23/2018
Decode for NarcdID: Manner of Release
NARR Comments: Unknown source of TCE found in 14 historical residential (drinking water & irrigation) wells.

NARR ID: 5742821
NARR Code: Pathways Other Hazards
Created By: MENGLIS
Created Date: 01/02/2003
Updated By: CRICHAR
Updated Date: 10/23/2018
Decode for NarcdID: Pathways & Other Hazards
NARR Comments: All soil pathways have been deemed incomplete because there are no known soil impacts and no source or sources have been identified. Groundwater concentrations are below all RBCs for the volatilization to outdoor air, vapor intrusion, and groundwater in excavation pathways. Groundwater ingestion for residential receptors is the primary concern within the study area, however city water is available to the entire study area. There are three known wells that continue to have detectable concentrations of TCE in their water. Two of the wells have taken ownership of the treatment systems that DEQ originally installed in 2001. These property owners have been informed of the monitoring and maintenance needs of these systems. Future risk to these residents is acceptable based on historical information showing the effectiveness of the carbon filtration systems and that the residents will continue to monitor and maintain the filtrations systems themselves. The remaining impacted well is no longer used and that property is connected to the city system.

NARR ID: 5742822
NARR Code: Remedial Action
Created By: MENGLIS
Created Date: 01/02/2003
Updated By: CRICHAR
Updated Date: 10/23/2018
Decode for NarcdID: Remedial Action
NARR Comments: In spring 2001, DEQ sampled 21 drinking and irrigation wells on Thompson, Alexander, Debord, Craig, Mayberry, Lilly, Bridgeway, Atwood, Chester, Vera, and Crystal Lake Streets. The groundwater contamination appears to migrate along the groundwater gradient towards the Willamette River. Six of the drinking water wells were contaminated with TCE. One resident hooked up to Corvallis city water and DEQ installed carbon-treatment units on the other five wells. in August of 2004 EPA Region 10 conducted a preliminary assessment to identify the possible source(s) of TCE contamination. EPA determined they would not take further action under CERCLA. DEQ continued to maintain carbon treatment units on impacted drinking water wells until July of 2018. In July of 2018 the remaining two drinking water

MAYBERRY STREET STUDY AREA (Continued) **S106236681**

wells in use with impacts ccepted ownership of the carbon treatment units.

NARR ID: 5757272
NARR Code: Residual Risk Assessment
Created By: CRICHAR
Created Date: 10/23/2018
Updated By: CRICHAR
Updated Date: 10/23/2018
Decode for NarcdID: Residual Risk Assessment
NARR Comments: There does not appear to be unacceptable health risk from the solvent contamination within the Mayberry Street Study Area. There are two known impacted residential wells within the study area. Additionally there is one well used for irrigation which had a historical detection of TCE. In a well survey the resident at 630 Chester Ave. indicated the well is only used for irrigation. A sample from this well in 2001 showed TCE was present in the well at a concentration of one microgram per liter (g/L or part per billion). This property is about 500 feet northeast (down gradient) of 570 Bridgeway Ave which has not had detectable levels of TCE for three of the last four years. This indicates the down gradient edge of the contaminant plume is likely up gradient of 630 Chester Ave. Given the limited exposure to potential impacted water only during irrigation and that concentrations across the apparent plume have declined, there is no unacceptable risk from groundwater exposure at this property. The two impacted residential wells owners have accepted the carbon filtration system equipment and are responsible for maintaining the systems that have proven effective at removing the COIs in the groundwater. The systems were originally installed, sampled, and maintained by DEQ. The systems have shown to effectively remove contaminants to below laboratory detection limits. DEQ sent multiple letters to the property owners that DEQ would be discontinuing the maintenance of these filters. The letters informed the owners that city water is available in front of their property and that they could connect to the city water supply, take ownership of the filters, or drink impacted groundwater. The owners chose to take ownership of the treatment systems and be responsible for monitoring and maintaining the systems which eliminate the risk of exposure.

NARR ID: 5757270
NARR Code: Site History
Created By: CRICHAR
Created Date: 10/23/2018
Updated By: CRICHAR
Updated Date: 10/23/2018
Decode for NarcdID: Site History
NARR Comments: The site is a large area south of the City of Corvallis and development has occurred over time. A 1913 topographic map indicates the site had one or two buildings present within the vicinity of the site however the land may have been used for farming or as a pasture. Topographic maps indicate that some development occurred especially at the southern end of the site between 1937 and 1942. By 1948 most of the infrastructure that currently exists had been built. Since that time topographic maps and aerials indicate that more lots have been developed and there has been an increase in residential density.

NARR ID: 5750742

MAYBERRY STREET STUDY AREA (Continued) **S106236681**

NARR Code: 1922
Created By: MROSENB
Created Date: 08/13/2008
Updated By: CRICHAR
Updated Date: 01/10/2019
Decode for NarcdID: Current Site Summary Statement
NARR Comments: In 2001, following a request from a resident concerned about their drinking water, their well water was sampled for TCE contamination from a nearby cleanup site. DEQ sampled a total of 23 wells in the area and determined there was another unknown source of the contamination. The exact cause of the area-wide groundwater contamination is unknown. A source of contamination was never identified following a Preliminary Assessment performed by the EPA. Only groundwater in the area is known to be impacted. No soil impacts were identified. In 2001, carbon filtration systems were installed on seven residential wells with impacts exceeding DEQ s residential risk-based concentration for tap water ingestion. Over time, five of the residences connected to municipal water. DEQ monitored and maintained the various filtration systems until 2018. At that time, the remaining two systems were given to the property owners who acknowledged their ownership and responsibility for sampling and maintaining the filtration systems. Groundwater in the area remains contaminated although concentrations have declined to near DEQ s residential screening level. The remaining TCE plume appears to be shrinking based on the available long-term sampling data. There are only two beneficial users of the impacted groundwater and they have filtration systems that remove the contamination. Properties within the study area are expected to remain primarily residential with some commercial property use along SW 3rd Street (Highway 99W). Municipal water is available to every property within the study area. There is currently little beneficial use of the groundwater, which is expected to remain the same or decline in the future. Public notice/opportunity to comment was given to all residents within the study area and the public. No comments on the proposed closure were received during the one-month comment period.

Site Control:
Site Control #: 678
Control Number: 21
Begin Date: 08/01/2001
End Date: Not reported
Frequency Of Review: 12
Last Reviewed By: Chris Richardson
Last Reviewed Date: 07/01/2018
Last Update By: CRICHAR
Last Updated Date: 10/23/2018
Site Comment: Six Carbon Filters were installed on residences in 2001 to remove chlorinated VOCs from domestic well water. Four of the six residences have since connected to city water. Two remain on filters. DEQ conducted sampling and maintenence until July 2018 when the property owners accepted ownership of the carbon filters and responsibility for sampling and maintnence.

Administrative Action:
Action ID: 9421
Region: 0
Complete Date: 10/09/2003
Rank Value: Not reported

MAYBERRY STREET STUDY AREA (Continued) **S106236681**

Cleanup Flag: False
Created Date: 12/16/2003
Decode for AgencyID: Environmental Protection Agency
Decode for RegionID: Not reported
Category: EPA Led Action
Action Code Flag: False
Action: Site added to CERCLIS
Further Action: 0
Comments: Not reported

Action ID: 9456
Region: Western Region
Complete Date: 10/01/2004
Rank Value: Not reported
Cleanup Flag: False
Created Date: 12/16/2003
Decode for AgencyID: Department of Environmental Quality
Decode for RegionID: Western Region
Category: Remedial Action
Action Code Flag: False
Action: BASIC PRELIMINARY ASSESSEMENT
Further Action: 0
Comments: Not reported

Action ID: 9444
Region: 0
Complete Date: 09/22/2004
Rank Value: Not reported
Cleanup Flag: False
Created Date: 10/27/2004
Decode for AgencyID: Environmental Protection Agency
Decode for RegionID: Not reported
Category: EPA Led Action
Action Code Flag: False
Action: No Further Remedial Action Planned under Federal program
Further Action: 0
Comments: Not reported

Action ID: 9510
Region: Western Region
Complete Date: 10/20/2004
Rank Value: Not reported
Cleanup Flag: False
Created Date: 10/27/2004
Decode for AgencyID: Department of Environmental Quality
Decode for RegionID: Western Region
Category: Remedial Action
Action Code Flag: False
Action: State Expanded Preliminary Assessment recommended (XPA)
Further Action: High
Comments: Not reported

Action ID: 9479
Region: Western Region
Complete Date: 08/01/2005
Rank Value: Not reported
Cleanup Flag: False

MAYBERRY STREET STUDY AREA (Continued) **S106236681**

Created Date: 08/05/2005
Decode for AgencyID: Department of Environmental Quality
Decode for RegionID: Western Region
Category: Remedial Action
Action Code Flag: False
Action: Further Investigation of Area Facilities recommended
Further Action: High
Comments: Not reported

Action ID: 9453
Region: Western Region
Complete Date: 02/16/2006
Rank Value: Not reported
Cleanup Flag: False
Created Date: 02/16/2006
Decode for AgencyID: Department of Environmental Quality
Decode for RegionID: Western Region
Category: Remedial Action
Action Code Flag: False
Action: ORPHAN SITE
Further Action: 0
Comments: Not reported

Action ID: 9424
Region: Not reported
Complete Date: 01/02/2003
Rank Value: Not reported
Cleanup Flag: False
Created Date: 01/02/2003
Decode for AgencyID: Department of Environmental Quality
Decode for RegionID: Not reported
Category: Administrative Action
Action Code Flag: False
Action: Site added to database
Further Action: Not reported
Comments: Not reported

Action ID: 9508
Region: Western Region
Complete Date: 11/01/2002
Rank Value: Not reported
Cleanup Flag: False
Created Date: 01/02/2003
Decode for AgencyID: Department of Environmental Quality
Decode for RegionID: Western Region
Category: Remedial Action
Action Code Flag: False
Action: Site Screening recommended (EV)
Further Action: 0
Comments: Not reported

Action ID: 9450
Region: Western Region
Complete Date: 07/01/2018
Rank Value: Not reported
Cleanup Flag: False
Created Date: 12/10/2012

MAYBERRY STREET STUDY AREA (Continued) **S106236681**

Decode for AgencyID: Department of Environmental Quality
Decode for RegionID: Western Region
Category: Remedial Action
Action Code Flag: False
Action: OPERATION and MAINTENANCE
Further Action: 0
Comments: Not reported

Action ID: 9443
Region: Western Region
Complete Date: 12/18/2018
Rank Value: Not reported
Cleanup Flag: False
Created Date: 01/10/2019
Decode for AgencyID: Department of Environmental Quality
Decode for RegionID: Western Region
Category: Remedial Action
Action Code Flag: False
Action: NO FURTHER STATE ACTION REQUIRED
Further Action: 0
Comments: Not reported

Enginering Control:
Name: MAYBERRY STREET STUDY AREA
Address: DEBORD ST. TO CHESTER ST.
City,State,Zip: CORVALLIS, OR 97333
Site Control Sequence #: 678
Site Id: 3769
Control Sequence #: 21
Begin Date: 08/01/2001
End Date: Not reported
Frequency Of Review: 12
Last Reviewed By: Chris Richardson
Last Review Date: 07/01/2018
Last Updated By: CRICHAR
Last Updated Date: 10/23/2018
Group Sequence #: 6
Control Code: AWS
Control Description: Alternative water supply
FK Type Code: 2
Group Code: LTC
Group Description: Long-Term Controls
Type Code: E
Type Description: Engineering
Comments: Six Carbon Filters were installed on residences in 2001 to remove chlorinated VOCs from domestic well water. Four of the six residences have since connected to city water. Two remain on filters. DEQ conducted sampling and maintenence until July 2018 when the property owners accepted ownership of the carbon filters and responsibility for sampling and maintnence.

AQ255
WNW
< 1/8
0.034 mi.
182 ft.

CORVALLIS TESORO #20
2635 NW 9TH ST
CORVALLIS, OR 97330

Site 1 of 4 in cluster AQ

OR LUST **U003960293**
OR UST **N/A**
OR HAZMAT
OR AIRS

Actual:
233 ft.

Focus Map:
4

LUST:

Name:	CORVALLIS GULL #417
Address:	2635 NW 9TH ST
City,State,Zip:	CORVALLIS, OR 97330
Region:	Western Region
Facility ID:	02-01-4024
Cleanup Received Date:	10/09/2001
Cleanup Start Date:	03/25/2002
Cleanup Complete Date:	**11/04/2004**
Decode for Region:	**West Region**

UST:

Name:	CORVALLIS TESORO #20
Address:	2635 NW 9TH ST
City:	CORVALLIS
Facility ID:	4906
Facility Telephone:	(503)758-5283
Permittee Name:	Tom Lathrop
Number of Permitted Tanks:	3
Active Tanks:	3
Decommissioned Tanks:	3
Number of Tanks:	6

HAZMAT:

Name:	Not reported
Address:	2635 NW 9TH ST
City,State,Zip:	CORVALLIS, OR 97330
Responsble Party:	Not reported
RP Company:	Not reported
RP Address:	Not reported
RP City,St,Zip:	Not reported
Facility ID:	6584
OERS Number:	Not reported
Dept Rsp:	Not reported
Narrative:	Not reported
Property Loss:	Not reported
Amount Released:	Not reported
Service County:	Not reported
Service Name:	CORVALLIS FD
Incident Type:	Not reported
Civilian Casualty Activity:	Not reported
Chemical Name:	Not reported
Hazmat Area Affected:	Not reported
Hazmat Area Evacuated:	Not reported
Hazmat Container Type:	Not reported
Hazmat Physical State Released:	Not reported
Hazmat Released Into:	Not reported
Hazmat Released Volume Units:	Not reported
Hazmat Released Weight Units:	Not reported
Hazmat Released From:	Not reported
Hazmat Area Affected Measurement:	Not reported
Hazmat No. of People Evacuated:	Not reported

CORVALLIS TESORO #20 (Continued) **U003960293**

Hazmat No of Buildings Evacuated:	Not reported
Incident Content Loss:	Not reported
Civilian Casualty Patient Disposition:	Not reported
Incident Mixed Use Property:	Not mixed use
Location Type:	Street address
Incident Aid Given Or Received:	None
Incident AID Received from FDID:	Not reported
Incident Aided Department FDID:	Not reported
Person Involved Business Name:	Not reported
Person Involved First Name:	Not reported
Person Involved Last Name:	Not reported
Person Involved Type:	Not reported
Person Involved Phone Number:	Not reported
Person Involved Primary Language:	Not reported
Hazmat Evacuated Measurement:	Not reported
Hazmat Story of Release:	Not reported
Remark:	Not reported
Incident District:	Not reported
Date Added:	Not reported
Unit:	Not reported
Agency Phone:	Not reported
Osfm Incident Report Number:	6584
Dept. Responding:	Not reported
Person Making Report:	Not reported
Title:	Not reported
Agency:	Not reported
Phone:	Not reported
Date Of Incident:	11/15/2015
Call Time:	17:27
In Route:	Not reported
Arrival:	Not reported
Depart Scene:	Not reported
Back In Quarters:	Not reported
In Service:	Not reported
Dist Of Incident:	Not reported
Were State Resources Used?:	Not reported
Was Oers Notified?:	Not reported
Oers Number:	Not reported
Team Number:	Not reported
Agency Report Number:	Not reported
Unit:	Not reported
Highway:	Not reported
Mile Post:	Not reported
Scene Type:	Not reported
Area Type:	Not reported
Responsible Party(Ies):	Not reported
Company:	Not reported
Respcontact:	Not reported
Address:	Not reported
Resp City:	Not reported
Resp State:	Not reported
Resp ZipCode:	Not reported
Phone:	Not reported
Resp Phone2:	Not reported
Weather:	Not reported
Temperature:	Not reported
Wind Speed:	Not reported

CORVALLIS TESORO #20 (Continued) **U003960293**

Wind Direction:	Not reported
Were Haz Materials Released?:	Not reported
Operation Performed:	Not reported
Cause:	Not reported
Vehicle And Cargo:	Not reported
Fixed Property:	Not reported
Total Loss:	Not reported
Hazmat Population Density:	Not reported
HazMat Actions Taken - Description:	Not reported
Hazmat Factors Contributing To Release:	Not reported
Hazmat DOT Hazard Classification:	Not reported
Hazmat CAS Number:	Not reported
Hazardous Materials Release:	None
Fire Incident Type:	Oil or other combustible liquid spill
Property Use:	Vehicle parking area
Latitude:	Not reported
Longitude:	Not reported
Hazmat Disposition:	Not reported

Action:

Incident Id:	6584
Action At Scene:	Containment

AIRS:

Source ID:	Not reported
Permit Number:	02-9517-22-01
Address:	2635 NW 9TH ST
Name:	TRUAX CORPORATION
City,State,Zip:	CORVALLIS, OR 97330-3855
Year:	Not reported
Permit Type:	General (5) ACDP
Expiration Date:	03/01/2025
Pollutant:	Not reported
Issue Date:	06/05/2020
Emissions:	Not reported
NAICS Code:	447110
Is NAICS Code Primary:	Not reported
SIC Code:	5541
Is SIC Code Primary:	Not reported
Latitude:	44.5944
Longitude:	-123.252
Emission Source Code:	Not reported
Emission Source Description:	Not reported
Process Code:	Not reported
Process Description:	Not reported
Process Unit:	Not reported
SCC:	Not reported
Throughput:	Not reported
Throughput Type:	Not reported

AQ256 **CORVALLIS GULL INC** **EDR Hist Auto** **1020170709**
WNW **2635 NW 9TH ST** **N/A**
< 1/8 **CORVALLIS, OR 97330**
0.034 mi.
182 ft. **Site 2 of 4 in cluster AQ**

Actual: EDR Hist Auto
233 ft.

Focus Map:
4

Year:	Name:	Type:
1986	J B GULF	Gasoline Service Stations
1987	J B GULF	Gasoline Service Stations
1988	J B GULF	Gasoline Service Stations
1989	J B GULF	Gasoline Service Stations
1990	J B GULF	Gasoline Service Stations
1991	J B GULF	Gasoline Service Stations
1992	J B GULF	Gasoline Service Stations
1993	J B GULF	Gasoline Service Stations
1994	J B GULF	Gasoline Service Stations
1996	CORVALLIS GULL	Gasoline Service Stations
1997	CORVALLIS GULL INC	Gasoline Service Stations
1998	CORVALLIS GULL INC	Gasoline Service Stations
1999	CORVALLIS GULL INC	Gasoline Service Stations
2000	CORVALLIS GULL INC	Gasoline Service Stations
2001	GULL INDUSTRIES INC	Gasoline Service Stations
2002	GULL INDUSTRIES INC	Gasoline Service Stations
2003	GULL INDUSTRIES	Gasoline Service Stations
2004	GULL INDUSTRIES	Gasoline Service Stations
2005	GULL INDUSTRIES INC	Gasoline Service Stations

AQ257 **CORVALLIS GULL #417** **UST FINDER RELEASE** **1028941244**
WNW **2635 NW 9TH ST** **N/A**
< 1/8 **CORVALLIS, OR 97330**
0.034 mi.
182 ft. **Site 3 of 4 in cluster AQ**

Actual: UST FINDER RELEASE:
233 ft.

Focus Map:
4

Object ID:	332707
Facility ID:	Not reported
Lust ID:	OR20-92-4213
Name:	CORVALLIS GULL #417
Address:	2635 NW 9TH ST
City,State,Zip:	CORVALLIS, OR 97330
Address Match Type:	PointAddress
Reported Date:	1992/10/28 15:59:59+00
Status:	No Further Action
Substance:	Not reported
Population within 1500ft:	1176
Domestic Wells within 1500ft:	66
Land Use:	Developed, Medium Intensity
Within SPA:	Yes
SPA PWS Facility ID:	OR4100003_11797
SPA Water Type:	SW - SurRELEASEe Water
SPA Facility Type:	IN - Intake
SPA HUC12:	170900030609
Within WHPA:	Yes
WHPA PWS Facility ID:	OR4190864_4352
WHPA Water Type:	GW - Ground water
WHPA Facility Type:	WL - Well
WHPA HUC12:	170900030609
Within 100yr Floodplain:	No

CORVALLIS GULL #417 (Continued) **1028941244**

Tribe:	Not reported
EPA Region:	10
NFA Letter 1:	Not reported
NFA Letter 2:	Not reported
NFA Letter 3:	Not reported
NFA Letter 4:	Not reported
Closed With Residual Contaminate:	Not reported
Coordinate Source:	Geocode
X Coord:	-123.25157
Y Coord:	44.59477
Latitude:	44.5947699999999
Longitude:	-123.25157

AQ258 **CORVALLIS TESORO #20** **UST FINDER** **1028644701**
WNW **2635 NW 9TH ST** **N/A**
< 1/8 **CORVALLIS, OR 97330**
0.034 mi.
182 ft. **Site 4 of 4 in cluster AQ**

Actual:
233 ft.

Focus Map:
4

UST FINDER:

Object ID:	701491
Facility ID:	OR4906
Name:	CORVALLIS TESORO #20
Address:	2635 NW 9TH ST
City,State,Zip:	CORVALLIS, OR 97330
Address Match Type:	PointAddress
Open USTs:	3
Closed USTs:	3
TOS USTs:	0
Population 1500ft:	1177
Private Wells 1500ft:	66
Within 100yr Floodplain:	No
Land Use:	Developed, Medium Intensity
Within SPA:	Yes
SPA PWS Facility ID:	OR4100003_11797
SPA Water Type:	SW - Surface Water
SPA Facility Type:	IN - Intake
SPA HUC12:	170900030609
Within WHPA:	Yes
WHPA PWS Facility ID:	OR4190864_4352
WHPA Water Type:	GW - Ground water
WHPA Facility Type:	WL - Well
WHPA HUC12:	170900030609
Facility Status:	Open UST(s)
Date of Last Inspection:	Not reported
EPA Region:	10
Tribe:	Not reported
Coordinate Source:	Geocode
X Coord:	-123.251571679
Y Coord:	44.5947704330001
Latitude:	44.5947704326852
Longitude:	-123.251571678978

UST FINDER:

Object ID:	1543160
Facility ID:	OR4906
Tank ID:	OR4906_1
Tank Status:	Closed

CORVALLIS TESORO #20 (Continued) **1028644701**

Installation Date:	1970/05/07 16:00:00+00
Removal Date:	2002/03/25 15:59:59+00
Tank Capacity:	12000
Substances:	Gasoline
Tank Wall Type:	Not reported

Object ID:	1543161
Facility ID:	OR4906
Tank ID:	OR4906_2
Tank Status:	Closed
Installation Date:	1970/05/07 16:00:00+00
Removal Date:	2002/03/25 15:59:59+00
Tank Capacity:	12000
Substances:	Gasoline
Tank Wall Type:	Not reported

Object ID:	1543162
Facility ID:	OR4906
Tank ID:	OR4906_4
Tank Status:	Closed
Installation Date:	1970/05/07 16:00:00+00
Removal Date:	2002/03/25 15:59:59+00
Tank Capacity:	12000
Substances:	Gasoline
Tank Wall Type:	Not reported

Object ID:	1537722
Facility ID:	OR4906
Tank ID:	OR4906_1A
Tank Status:	Open
Installation Date:	2002/03/26 15:59:59+00
Removal Date:	Not reported
Tank Capacity:	20000
Substances:	Gasoline
Tank Wall Type:	Not reported

Object ID:	1537723
Facility ID:	OR4906
Tank ID:	OR4906_2B
Tank Status:	Open
Installation Date:	2002/03/26 15:59:59+00
Removal Date:	Not reported
Tank Capacity:	7000
Substances:	Diesel
Tank Wall Type:	Not reported

Object ID:	1537724
Facility ID:	OR4906
Tank ID:	OR4906_2A
Tank Status:	Open
Installation Date:	2002/03/26 15:59:59+00
Removal Date:	Not reported
Tank Capacity:	8000
Substances:	Gasoline
Tank Wall Type:	Not reported

AR259 **CORVALLIS FIRE DEPARTMENT** **UST FINDER** **1028644543**
WNW **465 NW VAN BUREN** **N/A**
< 1/8 **CORVALLIS, OR 97330**
0.037 mi.
196 ft. **Site 1 of 2 in cluster AR**

Actual:
233 ft.

Focus Map:
6

UST FINDER:

Object ID:	696404
Facility ID:	OR4723
Name:	CORVALLIS FIRE DEPARTMENT
Address:	465 NW VAN BUREN
City,State,Zip:	CORVALLIS, OR 97330
Address Match Type:	PointAddress
Open USTs:	0
Closed USTs:	3
TOS USTs:	0
Population 1500ft:	1232
Private Wells 1500ft:	1
Within 100yr Floodplain:	No
Land Use:	Developed, High Intensity
Within SPA:	Yes
SPA PWS Facility ID:	OR4100003_11797
SPA Water Type:	SW - Surface Water
SPA Facility Type:	IN - Intake
SPA HUC12:	170900030609
Within WHPA:	No
WHPA PWS Facility ID:	Not reported
WHPA Water Type:	Not reported
WHPA Facility Type:	Not reported
WHPA HUC12:	Not reported
Facility Status:	Closed UST(s)
Date of Last Inspection:	Not reported
EPA Region:	10
Tribe:	Not reported
Coordinate Source:	Geocode
X Coord:	-123.261614802
Y Coord:	44.566771052
Latitude:	44.5667710524841
Longitude:	-123.261614802095

UST FINDER:

Object ID:	1561292
Facility ID:	OR4723
Tank ID:	OR4723_3
Tank Status:	Closed
Installation Date:	1971/03/10 16:00:00+00
Removal Date:	1989/08/01 16:00:00+00
Tank Capacity:	1000
Substances:	Gasoline
Tank Wall Type:	Not reported

Object ID:	1561293
Facility ID:	OR4723
Tank ID:	OR4723_2
Tank Status:	Closed
Installation Date:	1966/03/10 16:00:01+00
Removal Date:	1989/08/01 16:00:00+00
Tank Capacity:	550
Substances:	Gasoline
Tank Wall Type:	Not reported

CORVALLIS FIRE DEPARTMENT (Continued) **1028644543**

Object ID:	1561294
Facility ID:	OR4723
Tank ID:	OR4723_1
Tank Status:	Closed
Installation Date:	1971/03/10 16:00:00+00
Removal Date:	1989/08/01 16:00:00+00
Tank Capacity:	550
Substances:	Diesel
Tank Wall Type:	Not reported

AR260 **CORVALLIS FIRE DEPARTMENT** **OR UST** **U000434362**
WNW **465 NW VAN BUREN** **N/A**
< 1/8 **CORVALLIS, OR 97330**
0.037 mi.
196 ft. **Site 2 of 2 in cluster AR**

Actual:
233 ft.

Focus Map:
6

UST:

Name:	CORVALLIS FIRE DEPARTMENT
Address:	465 NW VAN BUREN
City:	CORVALLIS
Facility ID:	4723
Facility Telephone:	(503) 757-6961
Permittee Name:	GARY R HILL, FIRE CHIEF
Number of Permitted Tanks:	Not reported
Active Tanks:	Not reported
Decommissioned Tanks:	3
Number of Tanks:	3

AS261 **OR TANK HOT DECOM** **S130510377**
WNW **456 SW MONROE AVE** **N/A**
< 1/8 **CORVALLIS, OR 97333**
0.038 mi.
201 ft. **Site 1 of 3 in cluster AS**

Actual:
233 ft.

Focus Map:
6

TANK HOT DECOM:

HOT ID:	47628
Name:	Not reported
Address:	456 SW MONROE AVE
City,State,Zip:	CORVALLIS, OR 97333
Decommission Type:	In-Place
Decommissioned By:	Environmental Works LLC
Year:	2022
Decommission Date:	04/04/2021
File Closed Date:	05/17/2022
Comments:	Not reported

AT262 **AAMCO TRANSMISSIONS** **OR AST** **S103414651**
WNW **805 NW 5TH ST** **OR HSIS** **N/A**
< 1/8 **CORVALLIS, OR 97330**
0.038 mi.
203 ft. **Site 1 of 5 in cluster AT**

Actual:
221 ft.

Focus Map:
6

AST:

Facility ID:	15932
Name:	AAMCO TRANSMISSIONS
Address:	805 NW 5TH ST
City,State,Zip:	CORVALLIS, OR 97330
Substance:	WASTE TRANSMISSION FLUID
Reporting Quantities:	Not reported
Quantity Units:	Not reported
Physical State:	Not reported
Storage 1:	Above ground tank
Storage 2:	Not reported
Owner-Operator Name:	HOWARD
Direct Site Phone:	5417571223
Report Class:	Annual
Report Year:	2017
Is Poisonous Gas:	No
Is Poisonous Material:	No
Is Biological Hazard:	No
Is Radioactive Material:	No
Is Explosive:	No
Status:	Not reported
Nature of Business:	AUTOMOTIVE TRANSMISSION REPAIR
NAICS Code:	811113
Maximum Daily Amount Code:	10
Maximum Daily Amount Code Range:	200-499
Maximum Daily Amount Units:	gal
Is Solid State:	No
Is Liquid State:	Yes
Is Gaseous State:	No
Is Combustible Dust:	No
Is Fire Hazard:	No
Is Sudden Release of Pressure Hazard:	No
Is Reactive Hazard:	No
Is Immediate Hazard:	No
Is Delayed Hazard:	No
Is Corrosive to Metal:	No
Is Flammable:	Yes
Is Gas Under Pressure:	No
Is Physical HNOC:	No
Is Emission of Gas With Water:	No
Is Organic Peroxide:	No
Is Oxidizer:	No
Is Pyrophoric liquid or solid:	No
Is Pyrophoric Gas:	No
Is Self-Heating:	No
Is Self-Reacting:	No
Is Acute Toxicity:	No
Is Aspiration Hazard:	No
Is Carcinogenicity:	No
Is Germ Cell Mutagenicity:	No
Is Health HNOC:	No
Is Reproductive Toxicity:	No
Is Respiratory or Skin Sensitization:	No

AAMCO TRANSMISSIONS (Continued) **S103414651**

Is Serious Eye Damage or Eye Irritation:	Yes
Is Simple Asphyxiate:	No
Is Skin Corrosion or Irritation:	No
Is Specific Target Organ Toxicity:	No
Facility ID:	15932
Name:	AAMCO TRANSMISSIONS
Address:	805 NW 5TH ST
City,State,Zip:	CORVALLIS, OR 97330
Substance:	WASTE TRANSMISSION FLUID
Reporting Quantities:	Not reported
Quantity Units:	Not reported
Physical State:	Not reported
Storage 1:	Above ground tank
Storage 2:	Not reported
Owner-Operator Name:	HOWARD
Direct Site Phone:	5417571223
Report Class:	Annual
Report Year:	2018
Is Poisonous Gas:	No
Is Poisonous Material:	No
Is Biological Hazard:	No
Is Radioactive Material:	No
Is Explosive:	No
Status:	Not reported
Nature of Business:	AUTOMOTIVE TRANSMISSION REPAIR
NAICS Code:	811113
Maximum Daily Amount Code:	10
Maximum Daily Amount Code Range:	200-499
Maximum Daily Amount Units:	gal
Is Solid State:	No
Is Liquid State:	Yes
Is Gaseous State:	No
Is Combustible Dust:	No
Is Fire Hazard:	No
Is Sudden Release of Pressure Hazard:	No
Is Reactive Hazard:	No
Is Immediate Hazard:	No
Is Delayed Hazard:	No
Is Corrosive to Metal:	No
Is Flammable:	Yes
Is Gas Under Pressure:	No
Is Physical HNOC:	No
Is Emission of Gas With Water:	No
Is Organic Peroxide:	No
Is Oxidizer:	No
Is Pyrophoric liquid or solid:	No
Is Pyrophoric Gas:	No
Is Self-Heating:	No
Is Self-Reacting:	No
Is Acute Toxicity:	No
Is Aspiration Hazard:	No
Is Carcinogenicity:	No
Is Germ Cell Mutagenicity:	No
Is Health HNOC:	No
Is Reproductive Toxicity:	No
Is Respiratory or Skin Sensitization:	No

AAMCO TRANSMISSIONS (Continued) **S103414651**

Is Serious Eye Damage or Eye Irritation:	Yes
Is Simple Asphyxiate:	No
Is Skin Corrosion or Irritation:	No
Is Specific Target Organ Toxicity:	No
Facility ID:	15932
Name:	AAMCO TRANSMISSIONS
Address:	805 NW 5TH ST
City,State,Zip:	CORVALLIS, OR 97330
Substance:	WASTE TRANSMISSION FLUID
Reporting Quantities:	Not reported
Quantity Units:	Not reported
Physical State:	Not reported
Storage 1:	Above ground tank
Storage 2:	Not reported
Owner-Operator Name:	HOWARD
Direct Site Phone:	5417571223
Report Class:	Annual
Report Year:	2019
Is Poisonous Gas:	No
Is Poisonous Material:	No
Is Biological Hazard:	No
Is Radioactive Material:	No
Is Explosive:	No
Status:	Not reported
Nature of Business:	AUTOMOTIVE TRANSMISSION REPAIR
NAICS Code:	811113
Maximum Daily Amount Code:	10
Maximum Daily Amount Code Range:	200-499
Maximum Daily Amount Units:	gal
Is Solid State:	No
Is Liquid State:	Yes
Is Gaseous State:	No
Is Combustible Dust:	No
Is Fire Hazard:	No
Is Sudden Release of Pressure Hazard:	No
Is Reactive Hazard:	No
Is Immediate Hazard:	No
Is Delayed Hazard:	No
Is Corrosive to Metal:	No
Is Flammable:	Yes
Is Gas Under Pressure:	No
Is Physical HNOC:	No
Is Emission of Gas With Water:	No
Is Organic Peroxide:	No
Is Oxidizer:	No
Is Pyrophoric liquid or solid:	No
Is Pyrophoric Gas:	No
Is Self-Heating:	No
Is Self-Reacting:	No
Is Acute Toxicity:	No
Is Aspiration Hazard:	No
Is Carcinogenicity:	No
Is Germ Cell Mutagenicity:	No
Is Health HNOC:	No
Is Reproductive Toxicity:	No
Is Respiratory or Skin Sensitization:	No

AAMCO TRANSMISSIONS (Continued) **S103414651**

Is Serious Eye Damage or Eye Irritation:	Yes
Is Simple Asphyxiate:	No
Is Skin Corrosion or Irritation:	No
Is Specific Target Organ Toxicity:	No
Facility ID:	15932
Name:	AAMCO TRANSMISSIONS
Address:	805 NW 5TH ST
City,State,Zip:	CORVALLIS, OR 97330
Substance:	WASTE TRANSMISSION FLUID
Reporting Quantities:	Not reported
Quantity Units:	Not reported
Physical State:	Not reported
Storage 1:	Above ground tank
Storage 2:	Not reported
Owner-Operator Name:	HOWARD
Direct Site Phone:	5417571223
Report Class:	Annual
Report Year:	2020
Is Poisonous Gas:	No
Is Poisonous Material:	No
Is Biological Hazard:	No
Is Radioactive Material:	No
Is Explosive:	No
Status:	Not reported
Nature of Business:	AUTOMOTIVE TRANSMISSION REPAIR
NAICS Code:	811113
Maximum Daily Amount Code:	10
Maximum Daily Amount Code Range:	200-499
Maximum Daily Amount Units:	gal
Is Solid State:	No
Is Liquid State:	Yes
Is Gaseous State:	No
Is Combustible Dust:	No
Is Fire Hazard:	No
Is Sudden Release of Pressure Hazard:	No
Is Reactive Hazard:	No
Is Immediate Hazard:	No
Is Delayed Hazard:	No
Is Corrosive to Metal:	No
Is Flammable:	Yes
Is Gas Under Pressure:	No
Is Physical HNOC:	No
Is Emission of Gas With Water:	No
Is Organic Peroxide:	No
Is Oxidizer:	No
Is Pyrophoric liquid or solid:	No
Is Pyrophoric Gas:	No
Is Self-Heating:	No
Is Self-Reacting:	No
Is Acute Toxicity:	No
Is Aspiration Hazard:	No
Is Carcinogenicity:	No
Is Germ Cell Mutagenicity:	No
Is Health HNOC:	No
Is Reproductive Toxicity:	No
Is Respiratory or Skin Sensitization:	No

AAMCO TRANSMISSIONS (Continued) **S103414651**

Is Serious Eye Damage or Eye Irritation:	Yes
Is Simple Asphyxiate:	No
Is Skin Corrosion or Irritation:	No
Is Specific Target Organ Toxicity:	No
Facility ID:	15932
Name:	AAMCO TRANSMISSIONS
Address:	805 NW 5TH ST
City,State,Zip:	CORVALLIS, OR 97330
Substance:	WASTE TRANSMISSION FLUID
Reporting Quantities:	Not reported
Quantity Units:	Not reported
Physical State:	Not reported
Storage 1:	Above ground tank
Storage 2:	Not reported
Owner-Operator Name:	HOWARD
Direct Site Phone:	5417571223
Report Class:	Annual
Report Year:	2021
Is Poisonous Gas:	No
Is Poisonous Material:	No
Is Biological Hazard:	No
Is Radioactive Material:	No
Is Explosive:	No
Status:	INACTIVE
Nature of Business:	AUTOMOTIVE TRANSMISSION REPAIR
NAICS Code:	811113
Maximum Daily Amount Code:	10
Maximum Daily Amount Code Range:	200-499
Maximum Daily Amount Units:	gal
Is Solid State:	No
Is Liquid State:	Yes
Is Gaseous State:	No
Is Combustible Dust:	No
Is Fire Hazard:	No
Is Sudden Release of Pressure Hazard:	No
Is Reactive Hazard:	No
Is Immediate Hazard:	No
Is Delayed Hazard:	No
Is Corrosive to Metal:	No
Is Flammable:	Yes
Is Gas Under Pressure:	No
Is Physical HNOC:	No
Is Emission of Gas With Water:	No
Is Organic Peroxide:	No
Is Oxidizer:	No
Is Pyrophoric liquid or solid:	No
Is Pyrophoric Gas:	No
Is Self-Heating:	No
Is Self-Reacting:	No
Is Acute Toxicity:	No
Is Aspiration Hazard:	No
Is Carcinogenicity:	No
Is Germ Cell Mutagenicity:	No
Is Health HNOC:	No
Is Reproductive Toxicity:	No
Is Respiratory or Skin Sensitization:	No

AAMCO TRANSMISSIONS (Continued) **S103414651**

Is Serious Eye Damage or Eye Irritation:	Yes
Is Simple Asphyxiate:	No
Is Skin Corrosion or Irritation:	No
Is Specific Target Organ Toxicity:	No
Facility ID:	015932
Name:	AAMCO TRANSMISSIONS
Address:	805 NW 5TH ST
City,State,Zip:	CORVALLIS, OR 97330
Substance:	TRANSMISSION FLUID
Reporting Quantities:	1,000-4,999
Quantity Units:	GALLONS
Physical State:	2
Storage 1:	ABOVEGROUND TANK
Storage 2:	Not reported
Owner-Operator Name:	Not reported
Direct Site Phone:	Not reported
Report Class:	Not reported
Report Year:	Not reported
Is Poisonous Gas:	Not reported
Is Poisonous Material:	Not reported
Is Biological Hazard:	Not reported
Is Radioactive Material:	Not reported
Is Explosive:	Not reported
Status:	Inactive
Nature of Business:	Not reported
NAICS Code:	Not reported
Maximum Daily Amount Code:	Not reported
Maximum Daily Amount Code Range:	Not reported
Maximum Daily Amount Units:	Not reported
Is Solid State:	Not reported
Is Liquid State:	Not reported
Is Gaseous State:	Not reported
Is Combustible Dust:	Not reported
Is Fire Hazard:	Not reported
Is Sudden Release of Pressure Hazard:	Not reported
Is Reactive Hazard:	Not reported
Is Immediate Hazard:	Not reported
Is Delayed Hazard:	Not reported
Is Corrosive to Metal:	Not reported
Is Flammable:	Not reported
Is Gas Under Pressure:	Not reported
Is Physical HNOC:	Not reported
Is Emission of Gas With Water:	Not reported
Is Organic Peroxide:	Not reported
Is Oxidizer:	Not reported
Is Pyrophoric liquid or solid:	Not reported
Is Pyrophoric Gas:	Not reported
Is Self-Heating:	Not reported
Is Self-Reacting:	Not reported
Is Acute Toxicity:	Not reported
Is Aspiration Hazard:	Not reported
Is Carcinogenicity:	Not reported
Is Germ Cell Mutagenicity:	Not reported
Is Health HNOC:	Not reported
Is Reproductive Toxicity:	Not reported
Is Respiratory or Skin Sensitization:	Not reported

AAMCO TRANSMISSIONS (Continued) **S103414651**

Is Serious Eye Damage or Eye Irritation:	Not reported
Is Simple Asphyxiate:	Not reported
Is Skin Corrosion or Irritation:	Not reported
Is Specific Target Organ Toxicity:	Not reported
Facility ID:	015932
Name:	AAMCO TRANSMISSIONS
Address:	805 NW 5TH ST
City,State,Zip:	CORVALLIS, OR 97330
Substance:	WASTE TRANSMISSION FLUID
Reporting Quantities:	1,000-4,999
Quantity Units:	GALLONS
Physical State:	2
Storage 1:	ABOVEGROUND TANK
Storage 2:	Not reported
Owner-Operator Name:	Not reported
Direct Site Phone:	Not reported
Report Class:	Not reported
Report Year:	Not reported
Is Poisonous Gas:	Not reported
Is Poisonous Material:	Not reported
Is Biological Hazard:	Not reported
Is Radioactive Material:	Not reported
Is Explosive:	Not reported
Status:	Inactive
Nature of Business:	Not reported
NAICS Code:	Not reported
Maximum Daily Amount Code:	Not reported
Maximum Daily Amount Code Range:	Not reported
Maximum Daily Amount Units:	Not reported
Is Solid State:	Not reported
Is Liquid State:	Not reported
Is Gaseous State:	Not reported
Is Combustible Dust:	Not reported
Is Fire Hazard:	Not reported
Is Sudden Release of Pressure Hazard:	Not reported
Is Reactive Hazard:	Not reported
Is Immediate Hazard:	Not reported
Is Delayed Hazard:	Not reported
Is Corrosive to Metal:	Not reported
Is Flammable:	Not reported
Is Gas Under Pressure:	Not reported
Is Physical HNOC:	Not reported
Is Emission of Gas With Water:	Not reported
Is Organic Peroxide:	Not reported
Is Oxidizer:	Not reported
Is Pyrophoric liquid or solid:	Not reported
Is Pyrophoric Gas:	Not reported
Is Self-Heating:	Not reported
Is Self-Reacting:	Not reported
Is Acute Toxicity:	Not reported
Is Aspiration Hazard:	Not reported
Is Carcinogenicity:	Not reported
Is Germ Cell Mutagenicity:	Not reported
Is Health HNOC:	Not reported
Is Reproductive Toxicity:	Not reported
Is Respiratory or Skin Sensitization:	Not reported

AAMCO TRANSMISSIONS (Continued) **S103414651**

Is Serious Eye Damage or Eye Irritation: Not reported
Is Simple Asphyxiate: Not reported
Is Skin Corrosion or Irritation: Not reported
Is Specific Target Organ Toxicity: Not reported

HSIS:

Name:	AAMCO TRANSMISSIONS
Address:	805 NW 5TH ST
City,State,Zip:	CORVALLIS, OR 97330
Facility ID:	15932
Department Or Division Of Company:	Not reported
Chemical Is Extremely Hazardous Substance (EHS:	Not reported
Contains 112R:	Not reported
Facility Has Written Emergency Plan:	Not reported
NAICS Code 1:	Not reported
NAICS Desc 1:	Not reported
NAICS Code 2:	Not reported
NAICS Desc 2:	Not reported
Manager Name:	Not reported
Business Phone:	Not reported
Mailing Address:	Not reported
Mailing City:	Not reported
Mailing State:	Not reported
Mailing Zip:	Not reported
No. of Employees:	Not reported
Day Phone:	Not reported
Placard:	Not reported
Fire Dept Code:	Not reported
FD:	CORVALLIS FD
Sprinkler System:	Not reported
Emergency Contact:	Not reported
Emergency Procedure:	Not reported
Business Type:	Not reported
Facility Type:	Private
Department:	Not reported
Status:	ACTIVE
Latitude:	44.5719
Longitude:	-123.259
Status TRI:	Active
Status RMP:	Active
Status PSM:	Active
Status CR2K:	Active
Status 302:	Active
Owner Name:	HOWARD MCJUNKIN
Last Reported ID:	83069
Case Number:	N/A
Chemical Name:	WASTE TRANSMISSION FLUID
EHS Name:	Not reported
Is Pure:	No
Is Mix:	Yes
Is EHS:	Not reported
Mixture Component:	MINERAL OIL
Maximum Daily Amount Code:	10
Maximum Daily Amount Unit:	gal
Chemical Added Date:	07/08/2016
Is Chem PSM:	No
Is Chem 112R:	No

AAMCO TRANSMISSIONS (Continued) **S103414651**

Is Chem 302:	No
Is Pesticide:	No
Is Fertilizer:	No
Physical State:	Liquid
UNNA Number:	1270
NFPA Health:	0
NFPA Flammability:	0
NFPA Reactivity:	0
NFPA Special Notice:	N/A
Hazards:	Health SeriousEye, Physical Combustive
Number of Days Onsite:	365
Year:	2021

Case Number:	N/A
Chemical Name:	TRANSMISSION FLUID
EHS Name:	Not reported
Is Pure:	No
Is Mix:	Yes
Is EHS:	Not reported
Mixture Component:	HIGHLY REFINED MINERAL OIL
Maximum Daily Amount Code:	4
Maximum Daily Amount Unit:	gal
Chemical Added Date:	07/08/2016
Is Chem PSM:	No
Is Chem 112R:	No
Is Chem 302:	No
Is Pesticide:	No
Is Fertilizer:	No
Physical State:	Liquid
UNNA Number:	Not reported
NFPA Health:	0
NFPA Flammability:	1
NFPA Reactivity:	0
NFPA Special Notice:	N/A
Hazards:	Health SeriousEye, Physical Combustive
Number of Days Onsite:	365
Year:	2021

Case Number:	Not reported
Chemical Name:	Not reported
EHS Name:	Not reported
Is Pure:	Not reported
Is Mix:	Not reported
Is EHS:	Not reported
Mixture Component:	Not reported
Maximum Daily Amount Code:	Not reported
Maximum Daily Amount Unit:	Not reported
Chemical Added Date:	Not reported
Is Chem PSM:	Not reported
Is Chem 112R:	Not reported
Is Chem 302:	Not reported
Is Pesticide:	Not reported
Is Fertilizer:	Not reported
Physical State:	Not reported
UNNA Number:	Not reported
NFPA Health:	Not reported
NFPA Flammability:	Not reported

AAMCO TRANSMISSIONS (Continued) **S103414651**

NFPA Reactivity:	Not reported
NFPA Special Notice:	Not reported
Hazards:	Not reported
Number of Days Onsite:	Not reported
Year:	Not reported

Chemical:

Chemical Name:	TRANSMISSION FLUID
Physical Description:	LIQUID
Case Number:	000000
Facility Id:	015932
Physical State Of The Substance:	2
Average Amount Possessed During The Year Code:	10
Maximum Amount Possessed During The Year Code:	20
Applicable Unit Of Measure Code:	2
Description Of The Unit Of Measure:	GALLONS
Type Code:	A
Description:	ABOVEGROUND TANK
Type Code:	Not reported
Temperature Description:	Not reported
Pressure of Code:	1
Pressure Description:	NORMAL PRESSURE
Pressure of Code:	Not reported
Pressure Description:	Not reported
Temperature Description:	NORMAL TEMPERATURE
Temperature of The Hazardous Substance Code:	4
Temperature Description:	Not reported
Temperature of The Hazardous Substance Code:	Not reported
Days Hazardous Substance On Site During Year:	365
Is The Substance Protected A Trade Secret:	False
Description Of The Max Qnty Code:	1,000-4,999
Description Of The Avg Qnty Code:	200-499
Most Hazardous Ingridient:	HIGHLY REFINED MINERAL OIL (C15-C50)
United Nations/north America 4 Digit Class Number:	0000
Hazard Rank:	2
EHS Ingredient:	Not reported
Substance Pure:	False
Substance Mix:	True
First Hazardous Class Code For Chemical:	Combustible Material
Second Hazardous Class Code For Chemical:	Not reported
Third Hazardous Class Code For Chemical:	Not reported
Hazard Class 1 Of The Chemical:	4.5
Hazard Class 2 Of The Chemical:	Not reported
Hazard Class 3 Of The Chemical:	Not reported

Additional Chemical:

Chemical Is A Toxic 313 Chemical:	N
EPA Pesticide Registration Number:	Not reported
Contains 112R:	N
Contains EHS:	N
Fertilizer:	N
Pesticide:	N
Contains 313:	N

Chemical Name:	WASTE TRANSMISSION FLUID
Physical Description:	LIQUID

AAMCO TRANSMISSIONS (Continued) **S103414651**

Case Number:	64742650
Facility Id:	015932
Physical State Of The Substance:	2
Average Amount Possessed During The Year Code:	10
Maximum Amount Possessed During The Year Code:	20
Applicable Unit Of Measure Code:	2
Description Of The Unit Of Measure:	GALLONS
Type Code:	A
Description:	ABOVEGROUND TANK
Type Code:	Not reported
Temperature Description:	Not reported
Pressure of Code:	1
Pressure Description:	NORMAL PRESSURE
Pressure of Code:	Not reported
Pressure Description:	Not reported
Temperature Description:	NORMAL TEMPERATURE
Temperature of The Hazardous Substance Code:	4
Temperature Description:	Not reported
Temperature of The Hazardous Substance Code:	Not reported
Days Hazardous Substance On Site During Year:	365
Is The Substance Protected A Trade Secret:	False
Description Of The Max Qnty Code:	1,000-4,999
Description Of The Avg Qnty Code:	200-499
Most Hazardous Ingridient:	MINERAL OIL
United Nations/north America 4 Digit Class Number:	1270
Hazard Rank:	2
EHS Ingredient:	Not reported
Substance Pure:	False
Substance Mix:	True
First Hazardous Class Code For Chemical:	Combustible Material
Second Hazardous Class Code For Chemical:	Not reported
Third Hazardous Class Code For Chemical:	Not reported
Hazard Class 1 Of The Chemical:	4.5
Hazard Class 2 Of The Chemical:	Not reported
Hazard Class 3 Of The Chemical:	Not reported

Additional Chemical:

Chemical Is A Toxic 313 Chemical:	Not reported
EPA Pesticide Registration Number:	Not reported
Contains 112R:	Not reported
Contains EHS:	Not reported
Fertilizer:	Not reported
Pesticide:	Not reported
Contains 313:	Not reported

AT263 **EUGENE AUTOMATIC TRNSMSSNS** **EDR Hist Auto** **1021788741**
WNW **805 NW 5TH** **N/A**
< 1/8 **CORVALLIS, OR 97320**
0.038 mi.
203 ft. **Site 2 of 5 in cluster AT**

Actual: EDR Hist Auto
221 ft.

Focus Map:
6

Year:	Name:	Type:
1978	AAMCO TRANSMISSION SERVICE	Automotive Repair Shops, NEC
1979	AAMCO TRANSMISSION SERVICE	Automotive Repair Shops, NEC
1980	CORVALLIS AAMCO TRANSMISSION	Automotive Repair Shops, NEC

EUGENE AUTOMATIC TRNSMSSNS (Continued) **1021788741**

1982	CORVALLIS AAMCO TRANSMISSION	Automotive Repair Shops, NEC
1983	EUGENE AUTMTC TRANSMISSIONS*	Automotive Repair Shops, NEC
1985	EUGENE AUTOMATIC TRNSMSSNS	Automotive Repair Shops, NEC
1986	EUGENE AUTMTC TRANSMISSIONS*	Automotive Repair Shops, NEC
1987	EUGENE AUTMTC TRANSMISSIONS*	Automotive Repair Shops, NEC
1988	EUGENE AUTMTC TRANSMISSIONS	Automotive Repair Shops, NEC
1989	EUGENE AUTMTC TRANSMISSIONS	Automotive Transmission Repair Shops
1990	EUGENE AUTMTC TRANSMISSIONS	Automotive Transmission Repair Shops
1991	EUGENE AUTMTC TRANSMISSIONS	Automotive Transmission Repair Shops
1993	CORVALLIS TRANSMISSION INC	Automotive Repair Shops, NEC
1994	CORVALLIS TRANSMISSION INC	Automotive Repair Shops, NEC
1995	CORVALLIS TRANSMISSION INC	Automotive Repair Shops, NEC
1996	CORVALLIS TRANSMISSION INC	Automotive Repair Shops, NEC
1997	CORVALLIS TRANSMISSION INC	Automotive Repair Shops, NEC
1998	CORVALLIS TRANSMISSION INC	Automotive Repair Shops, NEC
1999	CORVALLIS TRANSMISSION INC	Automotive Repair Shops, NEC
2000	CORVALLIS TRANSMISSION INC	Automotive Repair Shops, NEC
2001	J & J AUTOMATIC TRANSMISSIONS	Automotive Repair Shops, NEC
2002	J & J AUTOMATIC TRANSMISSIONS	Automotive Repair Shops, NEC
2003	J & J AUTOMATIC TRANSMISSIONS	Automotive Repair Shops, NEC
2004	J & J AUTOMATIC TRANSMISSIONS	Automotive Repair Shops, NEC
2005	J & J AUTOMATIC TRANSMISSIONS	Automotive Transmission Repair Shops
2010	J & J AUTOMATIC TRANSMISSIONS	Automotive Transmission Repair Shops
2011	J & J AUTOMATIC TRANSMISSIONS	Automotive Transmission Repair Shops
2012	J & J AUTOMATIC TRANSMISSIONS	Automotive Transmission Repair Shops
2013	M AND M TRANSMISSIONS INC	Automotive Transmission Repair Shops
2014	M AND M TRANSMISSIONS INC	Automotive Transmission Repair Shops

---

AU264 **DELS FEED AND FARM SUPPLY NO 4627** **RCRA-VSQG** **1016975670**
SSE **2606 MAIN ST** **ORQ000033310**
< 1/8 **PHILOMATH, OR 97370**
0.040 mi.
212 ft. **Site 1 of 2 in cluster AU**

Actual:
274 ft.

Focus Map:
15

RCRA Listings:

Date Form Received by Agency:	20140624
Handler Name:	Dels Feed And Farm Supply No 4627
Handler Address:	2606 MAIN ST
Handler City,State,Zip:	PHILOMATH, OR 97370-9291
EPA ID:	ORQ000033310
Contact Name:	STORE MANAGER
Contact Address:	2606 MAIN ST
Contact City,State,Zip:	PHILOMATH, OR 97370
Contact Telephone:	541-929-3163
Contact Fax:	Not reported
Contact Email:	STR4627@TRACTORSUPPLY.COM
Contact Title:	Not reported
EPA Region:	10
Land Type:	Private
Federal Waste Generator Description:	Conditionally Exempt Small Quantity Generator
Non-Notifier:	Not reported
Biennial Report Cycle:	Not reported
Accessibility:	Not reported
Active Site Indicator:	Handler Activities
State District Owner:	Not reported
State District:	Not reported
Mailing Address:	200 POWELL PL
Mailing City,State,Zip:	BRENTWOOD, TN 37027

DELS FEED AND FARM SUPPLY NO 4627 (Continued) **1016975670**

Owner Name:	George D And Janice M Habberstad
Owner Type:	Private
Operator Name:	Tractor Supply Co
Operator Type:	Private
Short-Term Generator Activity:	No
Importer Activity:	No
Mixed Waste Generator:	No
Transporter Activity:	No
Transfer Facility Activity:	No
Recycler Activity with Storage:	No
Small Quantity On-Site Burner Exemption:	No
Smelting Melting and Refining Furnace Exemption:	No
Underground Injection Control:	No
Off-Site Waste Receipt:	No
Universal Waste Indicator:	No
Universal Waste Destination Facility:	No
Federal Universal Waste:	No
Active Site State-Reg Handler:	---
Federal Facility Indicator:	Not reported
Hazardous Secondary Material Indicator:	NN
Sub-Part K Indicator:	Not reported
2018 GPRA Permit Baseline:	Not on the Baseline
2018 GPRA Renewals Baseline:	Not on the Baseline
202 GPRA Corrective Action Baseline:	No
Subject to Corrective Action Universe:	No
Non-TSDFs Where RCRA CA has Been Imposed Universe:	No
Corrective Action Priority Ranking:	No NCAPS ranking
Environmental Control Indicator:	No
Institutional Control Indicator:	No
Human Exposure Controls Indicator:	N/A
Groundwater Controls Indicator:	N/A
Significant Non-Complier Universe:	No
Unaddressed Significant Non-Complier Universe:	No
Addressed Significant Non-Complier Universe:	No
Significant Non-Complier With a Compliance Schedule Universe:	No
Financial Assurance Required:	Not reported
Handler Date of Last Change:	20141003
Recognized Trader-Importer:	No
Recognized Trader-Exporter:	No
Importer of Spent Lead Acid Batteries:	No
Exporter of Spent Lead Acid Batteries:	No
Recycler Activity Without Storage:	Not reported
Manifest Broker:	Not reported
Sub-Part P Indicator:	No

Handler - Owner Operator:

Owner/Operator Indicator:	Operator
Owner/Operator Name: TRACTOR SUPPLY CO	
Legal Status:	Private
Date Became Current:	20140624
Date Ended Current:	Not reported
Owner/Operator Address:	200 POWELL PL
Owner/Operator City,State,Zip:	BRENTWOOD, TN 37027
Owner/Operator Telephone:	615-440-4660
Owner/Operator Telephone Ext:	Not reported
Owner/Operator Fax:	Not reported

DELS FEED AND FARM SUPPLY NO 4627 (Continued) **1016975670**

Owner/Operator Email: Not reported

Owner/Operator Indicator: Owner
Owner/Operator Name: GEORGE D AND JANICE M HABBERSTAD
Legal Status: Private
Date Became Current: 20140624
Date Ended Current: Not reported
Owner/Operator Address: 26563 PATTERSON DR
Owner/Operator City,State,Zip: MONROE, OR 97456
Owner/Operator Telephone: 541-998-8774
Owner/Operator Telephone Ext: Not reported
Owner/Operator Fax: Not reported
Owner/Operator Email: Not reported

Historic Generators:
Receive Date: 20140624
Handler Name: DELS FEED AND FARM SUPPLY NO 4627
Federal Waste Generator Description: Conditionally Exempt Small Quantity Generator
State District Owner: Not reported
Large Quantity Handler of Universal Waste: No
Recognized Trader Importer: No
Recognized Trader Exporter: No
Spent Lead Acid Battery Importer: No
Spent Lead Acid Battery Exporter: No
Current Record: Yes
Non Storage Recycler Activity: Not reported
Electronic Manifest Broker: Not reported

List of NAICS Codes and Descriptions:
NAICS Code: 453998
NAICS Description: ALL OTHER MISCELLANEOUS STORE RETAILERS (EXCEPT TOBACCO STORES)

Facility Has Received Notices of Violations:
Violations: No Violations Found

Evaluation Action Summary:
Evaluations: No Evaluations Found

AU265 **DELS FARM SUPPLY** **OR AST** **S111248858**
SSE **2606 MAIN ST** **OR HSIS** **N/A**
< 1/8 **PHILOMATH, OR 97370**
0.040 mi.
212 ft. **Site 2 of 2 in cluster AU**

Actual:
274 ft.

Focus Map:
15

AST:
Facility ID: 125314
Name: OUT WEST FARM & RANCH
Address: 2606 MAIN ST ST
City,State,Zip: PHILOMATH, OR 97370
Substance: PROPANE
Reporting Quantities: Not reported
Quantity Units: Not reported
Physical State: Not reported
Storage 1: Above ground tank
Storage 2: Not reported

DELS FARM SUPPLY (Continued) **S111248858**

Owner-Operator Name:	Shane
Direct Site Phone:	5419293161
Report Class:	Annual
Report Year:	2022
Is Poisonous Gas:	No
Is Poisonous Material:	No
Is Biological Hazard:	No
Is Radioactive Material:	No
Is Explosive:	No
Status:	ACTIVE
Nature of Business:	Farm and Garden Machinery and Equipment Merchant Wholesalers
NAICS Code:	423820
Maximum Daily Amount Code:	11
Maximum Daily Amount Code Range:	500-999
Maximum Daily Amount Units:	gal
Is Solid State:	No
Is Liquid State:	Yes
Is Gaseous State:	No
Is Combustible Dust:	No
Is Fire Hazard:	No
Is Sudden Release of Pressure Hazard:	No
Is Reactive Hazard:	No
Is Immediate Hazard:	No
Is Delayed Hazard:	No
Is Corrosive to Metal:	No
Is Flammable:	Yes
Is Gas Under Pressure:	No
Is Physical HNOC:	No
Is Emission of Gas With Water:	No
Is Organic Peroxide:	No
Is Oxidizer:	No
Is Pyrophoric liquid or solid:	No
Is Pyrophoric Gas:	No
Is Self-Heating:	No
Is Self-Reacting:	No
Is Acute Toxicity:	No
Is Aspiration Hazard:	No
Is Carcinogenicity:	No
Is Germ Cell Mutagenicity:	No
Is Health HNOC:	No
Is Reproductive Toxicity:	No
Is Respiratory or Skin Sensitization:	No
Is Serious Eye Damage or Eye Irritation:	No
Is Simple Asphyxiate:	No
Is Skin Corrosion or Irritation:	No
Is Specific Target Organ Toxicity:	No

Facility ID:	63270
Name:	DELS FARM SUPPLY
Address:	2606 MAIN ST
City,State,Zip:	PHILOMATH, OR 97370
Substance:	PROPANE
Reporting Quantities:	Not reported
Quantity Units:	Not reported
Physical State:	Not reported
Storage 1:	Above ground tank
Storage 2:	Not reported

DELS FARM SUPPLY (Continued) **S111248858**

Owner-Operator Name:	GREG
Direct Site Phone:	6154404115
Report Class:	Annual
Report Year:	2017
Is Poisonous Gas:	No
Is Poisonous Material:	No
Is Biological Hazard:	No
Is Radioactive Material:	No
Is Explosive:	No
Status:	INACTIVE
Nature of Business:	RETAIL - FEED - FARM SUPPLIES - CLOTHING
NAICS Code:	"453998,453910"
Maximum Daily Amount Code:	11
Maximum Daily Amount Code Range:	500-999
Maximum Daily Amount Units:	gal
Is Solid State:	No
Is Liquid State:	No
Is Gaseous State:	Yes
Is Combustible Dust:	No
Is Fire Hazard:	No
Is Sudden Release of Pressure Hazard:	No
Is Reactive Hazard:	No
Is Immediate Hazard:	No
Is Delayed Hazard:	No
Is Corrosive to Metal:	No
Is Flammable:	Yes
Is Gas Under Pressure:	Yes
Is Physical HNOC:	No
Is Emission of Gas With Water:	No
Is Organic Peroxide:	No
Is Oxidizer:	No
Is Pyrophoric liquid or solid:	No
Is Pyrophoric Gas:	No
Is Self-Heating:	No
Is Self-Reacting:	No
Is Acute Toxicity:	No
Is Aspiration Hazard:	No
Is Carcinogenicity:	No
Is Germ Cell Mutagenicity:	No
Is Health HNOC:	No
Is Reproductive Toxicity:	No
Is Respiratory or Skin Sensitization:	No
Is Serious Eye Damage or Eye Irritation:	No
Is Simple Asphyxiate:	No
Is Skin Corrosion or Irritation:	Yes
Is Specific Target Organ Toxicity:	No

Facility ID:	125314
Name:	OUT WEST FARM & RANCH
Address:	2606 MAIN ST ST
City,State,Zip:	PHILOMATH, OR 97370
Substance:	PROPANE
Reporting Quantities:	Not reported
Quantity Units:	Not reported
Physical State:	Not reported
Storage 1:	Above ground tank
Storage 2:	Not reported

DELS FARM SUPPLY (Continued) **S111248858**

Owner-Operator Name:	Shane
Direct Site Phone:	5419293161
Report Class:	Annual
Report Year:	2021
Is Poisonous Gas:	No
Is Poisonous Material:	No
Is Biological Hazard:	No
Is Radioactive Material:	No
Is Explosive:	No
Status:	Not reported
Nature of Business:	Farm and Garden Machinery and Equipment Merchant Wholesalers
NAICS Code:	423820
Maximum Daily Amount Code:	11
Maximum Daily Amount Code Range:	500-999
Maximum Daily Amount Units:	gal
Is Solid State:	No
Is Liquid State:	Yes
Is Gaseous State:	No
Is Combustible Dust:	No
Is Fire Hazard:	No
Is Sudden Release of Pressure Hazard:	No
Is Reactive Hazard:	No
Is Immediate Hazard:	No
Is Delayed Hazard:	No
Is Corrosive to Metal:	No
Is Flammable:	Yes
Is Gas Under Pressure:	No
Is Physical HNOC:	No
Is Emission of Gas With Water:	No
Is Organic Peroxide:	No
Is Oxidizer:	No
Is Pyrophoric liquid or solid:	No
Is Pyrophoric Gas:	No
Is Self-Heating:	No
Is Self-Reacting:	No
Is Acute Toxicity:	No
Is Aspiration Hazard:	No
Is Carcinogenicity:	No
Is Germ Cell Mutagenicity:	No
Is Health HNOC:	No
Is Reproductive Toxicity:	No
Is Respiratory or Skin Sensitization:	No
Is Serious Eye Damage or Eye Irritation:	No
Is Simple Asphyxiate:	No
Is Skin Corrosion or Irritation:	No
Is Specific Target Organ Toxicity:	No

HSIS:

Name:	DELS FARM SUPPLY
Address:	2606 MAIN ST
City,State,Zip:	PHILOMATH, OR 97370
Facility ID:	063270
Department Or Division Of Company:	TRACTOR SUPPLY COMPANY
Chemical Is Extremely Hazardous Substance (EHS:	N
Contains 112R:	N
Facility Has Written Emergency Plan:	N
NAICS Code 1:	453998

DELS FARM SUPPLY (Continued) **S111248858**

NAICS Desc 1:	ALL OTHER MISC STORE RETAILERS (EXC TOBACC
NAICS Code 2:	453910
NAICS Desc 2:	PET & PET SUPPLIES STORES
Manager Name:	GREG SANDFORT
Business Phone:	5419293161
Mailing Address:	5401 VIRGINIA WAY
Mailing City:	BRENTWOOD
Mailing State:	TN
Mailing Zip:	37027
No. of Employees:	7
Day Phone:	2532496767
Placard:	Y
Fire Dept Code:	0534
FD:	PHILOMATH FIRE AND RESCUE
Sprinkler System:	N
Emergency Contact:	NEREMY MILLER
Emergency Procedure:	Not reported
Business Type:	RETAIL - FEED - FARM SUPPLIES - CLOTHING
Facility Type:	Not reported
Department:	Not reported
Status:	Not reported
Latitude:	Not reported
Longitude:	Not reported
Status TRI:	Not reported
Status RMP:	Not reported
Status PSM:	Not reported
Status CR2K:	Not reported
Status 302:	Not reported
Owner Name:	Not reported
Last Reported ID:	Not reported
Case Number:	Not reported
Chemical Name:	Not reported
EHS Name:	Not reported
Is Pure:	Not reported
Is Mix:	Not reported
Is EHS:	Not reported
Mixture Component:	Not reported
Maximum Daily Amount Code:	Not reported
Maximum Daily Amount Unit:	Not reported
Chemical Added Date:	Not reported
Is Chem PSM:	Not reported
Is Chem 112R:	Not reported
Is Chem 302:	Not reported
Is Pesticide:	Not reported
Is Fertilizer:	Not reported
Physical State:	Not reported
UNNA Number:	Not reported
NFPA Health:	Not reported
NFPA Flammability:	Not reported
NFPA Reactivity:	Not reported
NFPA Special Notice:	Not reported
Hazards:	Not reported
Number of Days Onsite:	Not reported
Year:	Not reported

Chemical:

Chemical Name:	PROPANE

DELS FARM SUPPLY (Continued) **S111248858**

Physical Description:	GAS
Case Number:	74986
Facility Id:	063270
Physical State Of The Substance:	3
Average Amount Possessed During The Year Code:	11
Maximum Amount Possessed During The Year Code:	11
Applicable Unit Of Measure Code:	2
Description Of The Unit Of Measure:	GALLONS
Type Code:	A
Description:	ABOVEGROUND TANK
Type Code:	L
Temperature Description:	CYLINDER
Pressure of Code:	2
Pressure Description:	GREATER THAN NORMAL PRESSURE
Pressure of Code:	2
Pressure Description:	GREATER THAN NORMAL PRESSURE
Temperature Description:	NORMAL TEMPERATURE
Temperature of The Hazardous Substance Code:	4
Temperature Description:	NORMAL TEMPERATURE
Temperature of The Hazardous Substance Code:	4
Days Hazardous Substance On Site During Year:	365
Is The Substance Protected A Trade Secret:	False
Description Of The Max Qnty Code:	500-999
Description Of The Avg Qnty Code:	500-999
Most Hazardous Ingridient:	PROPANE
United Nations/north America 4 Digit Class Number:	1075
Hazard Rank:	2
EHS Ingredient:	NONE LISTED ON SDS
Substance Pure:	True
Substance Mix:	False
First Hazardous Class Code For Chemical:	Flammable Gas
Second Hazardous Class Code For Chemical:	Acute Health Hazard
Third Hazardous Class Code For Chemical:	Not reported
Hazard Class 1 Of The Chemical:	2.1
Hazard Class 2 Of The Chemical:	6.3
Hazard Class 3 Of The Chemical:	Not reported

Additional Chemical:

Chemical Is A Toxic 313 Chemical:	N
EPA Pesticide Registration Number:	Not reported
Contains 112R:	N
Contains EHS:	N
Fertilizer:	N
Pesticide:	N
Contains 313:	N

Chemical Name:	CAT LITTER
Physical Description:	SOLID
Case Number:	1318021
Facility Id:	063270
Physical State Of The Substance:	1
Average Amount Possessed During The Year Code:	11
Maximum Amount Possessed During The Year Code:	11
Applicable Unit Of Measure Code:	1
Description Of The Unit Of Measure:	POUNDS
Type Code:	K
Description:	BOX

DELS FARM SUPPLY (Continued) **S111248858**

Type Code:	Not reported
Temperature Description:	Not reported
Pressure of Code:	1
Pressure Description:	NORMAL PRESSURE
Pressure of Code:	Not reported
Pressure Description:	Not reported
Temperature Description:	NORMAL TEMPERATURE
Temperature of The Hazardous Substance Code:	4
Temperature Description:	Not reported
Temperature of The Hazardous Substance Code:	Not reported
Days Hazardous Substance On Site During Year:	365
Is The Substance Protected A Trade Secret:	False
Description Of The Max Qnty Code:	500-999
Description Of The Avg Qnty Code:	500-999
Most Hazardous Ingridient:	BENTONITE, CLINOPTILOLITE
United Nations/north America 4 Digit Class Number:	Not reported
Hazard Rank:	2
EHS Ingredient:	Not reported
Substance Pure:	False
Substance Mix:	True
First Hazardous Class Code For Chemical:	Chronic Health Hazard
Second Hazardous Class Code For Chemical:	Not reported
Third Hazardous Class Code For Chemical:	Not reported
Hazard Class 1 Of The Chemical:	6.4
Hazard Class 2 Of The Chemical:	Not reported
Hazard Class 3 Of The Chemical:	Not reported

Additional Chemical:

Chemical Is A Toxic 313 Chemical:	N
EPA Pesticide Registration Number:	Not reported
Contains 112R:	N
Contains EHS:	N
Fertilizer:	N
Pesticide:	N
Contains 313:	N

---

266 **HEATING OIL TANK** **OR LUST** **S120413957**
WNW **3008 NW 9TH ST** **OR LUST HOT** **N/A**
< 1/8 **CORVALLIS, OR 97330**
0.041 mi.
217 ft.

Actual:
240 ft.

Focus Map:
4

LUST:

Name:	HEATING OIL TANK
Address:	3008 NW 9TH ST
City,State,Zip:	CORVALLIS, OR 97330
Region:	Western Region
Facility ID:	02-17-0271
Cleanup Received Date:	03/22/2017
Cleanup Start Date:	Not reported
Cleanup Complete Date:	**Not reported**
Decode for Region:	**West Region**

LUST HOT:

Log Number:	02-17-0271
Facility ID:	Not reported
Name:	HEATING OIL TANK

HEATING OIL TANK (Continued) **S120413957**

Address: 3008 NW 9TH ST
City,State,Zip: CORVALLIS, OR 97330
URL: http://www.deq.state.or.us/Webdocs/Forms/Output/FPController.ashx?SourceId=02-17-0271&SourceIdType=12

AV267 **CALIBER COLLISION CTR CORVALLIS N 0275** **RCRA-VSQG** **1005417981**
ESE **325 NE CIRCLE BLVD** **ORQ000018267**
< 1/8 **CORVALLIS, OR 97330**
0.043 mi.
227 ft. **Site 1 of 4 in cluster AV**

Actual:
225 ft.

Focus Map:
3

RCRA Listings:

Date Form Received by Agency:	20210628
Handler Name:	Caliber Collision Ctr Corvallis N 0275
Handler Address:	325 NE CIRCLE BLVD
Handler City,State,Zip:	CORVALLIS, OR 97330
EPA ID:	ORQ000018267
Contact Name:	MARIO LOPEZ
Contact Address:	325 NE CIRCLE BLVD
Contact City,State,Zip:	CORVALLIS, OR 97330
Contact Telephone:	541-754-1177
Contact Fax:	Not reported
Contact Email:	MARIO.LOPEZ@CALLIBERCOLLISION.COM
Contact Title:	Not reported
EPA Region:	10
Land Type:	Private
Federal Waste Generator Description:	Conditionally Exempt Small Quantity Generator
Non-Notifier:	Not reported
Biennial Report Cycle:	Not reported
Accessibility:	Not reported
Active Site Indicator:	Handler Activities
State District Owner:	Not reported
State District:	Not reported
Mailing Address:	2941 LAKE VISTA
Mailing City,State,Zip:	LEWISVILLE, TX 75067
Owner Name:	Caliber Holdings Llc
Owner Type:	Private
Operator Name:	Caliber Holdings Llc
Operator Type:	Private
Short-Term Generator Activity:	No
Importer Activity:	No
Mixed Waste Generator:	No
Transporter Activity:	No
Transfer Facility Activity:	No
Recycler Activity with Storage:	No
Small Quantity On-Site Burner Exemption:	No
Smelting Melting and Refining Furnace Exemption:	No
Underground Injection Control:	No
Off-Site Waste Receipt:	No
Universal Waste Indicator:	No
Universal Waste Destination Facility:	No
Federal Universal Waste:	No
Active Site State-Reg Handler:	---
Federal Facility Indicator:	Not reported
Hazardous Secondary Material Indicator:	N
Sub-Part K Indicator:	Not reported
2018 GPRA Permit Baseline:	Not on the Baseline
2018 GPRA Renewals Baseline:	Not on the Baseline

CALIBER COLLISION CTR CORVALLIS N 0275 (Continued) **1005417981**

202 GPRA Corrective Action Baseline:	No
Subject to Corrective Action Universe:	No
Non-TSDFs Where RCRA CA has Been Imposed Universe:	No
Corrective Action Priority Ranking:	No NCAPS ranking
Environmental Control Indicator:	No
Institutional Control Indicator:	No
Human Exposure Controls Indicator:	N/A
Groundwater Controls Indicator:	N/A
Significant Non-Complier Universe:	No
Unaddressed Significant Non-Complier Universe:	No
Addressed Significant Non-Complier Universe:	No
Significant Non-Complier With a Compliance Schedule Universe:	No
Financial Assurance Required:	Not reported
Handler Date of Last Change:	20210908
Recognized Trader-Importer:	No
Recognized Trader-Exporter:	No
Importer of Spent Lead Acid Batteries:	No
Exporter of Spent Lead Acid Batteries:	No
Recycler Activity Without Storage:	No
Manifest Broker:	No
Sub-Part P Indicator:	No

Handler - Owner Operator:

Owner/Operator Indicator:	Owner
Owner/Operator Name: STEVE PERLENFEIN	
Legal Status:	Private
Date Became Current:	20030321
Date Ended Current:	Not reported
Owner/Operator Address:	631 NW KOUNS DR
Owner/Operator City,State,Zip:	ALBANY, OR 97321
Owner/Operator Telephone:	541-928-0351
Owner/Operator Telephone Ext:	Not reported
Owner/Operator Fax:	Not reported
Owner/Operator Email:	Not reported

Owner/Operator Indicator:	Owner
Owner/Operator Name: STEVE PERLENFEIN	
Legal Status:	Private
Date Became Current:	20010703
Date Ended Current:	Not reported
Owner/Operator Address:	631 NW KOUNS DR
Owner/Operator City,State,Zip:	ALBANY, OR 97321
Owner/Operator Telephone:	541-928-0351
Owner/Operator Telephone Ext:	Not reported
Owner/Operator Fax:	Not reported
Owner/Operator Email:	Not reported

Owner/Operator Indicator:	Owner
Owner/Operator Name: CALIBER HOLDINGS LLC	
Legal Status:	Private
Date Became Current:	20210628
Date Ended Current:	Not reported
Owner/Operator Address:	2941 LAKE VISTA
Owner/Operator City,State,Zip:	LEWISVILLE, TX 75067
Owner/Operator Telephone:	469-948-9500
Owner/Operator Telephone Ext:	Not reported

CALIBER COLLISION CTR CORVALLIS N 0275 (Continued) **1005417981**

Owner/Operator Fax:	Not reported
Owner/Operator Email:	Not reported
Owner/Operator Indicator:	Operator
Owner/Operator Name: MAIN AUTO BODY INC	
Legal Status:	Private
Date Became Current:	20031231
Date Ended Current:	Not reported
Owner/Operator Address:	325 NE CIRCLE BLVD.
Owner/Operator City,State,Zip:	CORVALLIS, OR 97330
Owner/Operator Telephone:	541-754-1177
Owner/Operator Telephone Ext:	Not reported
Owner/Operator Fax:	Not reported
Owner/Operator Email:	Not reported
Owner/Operator Indicator:	Owner
Owner/Operator Name: STEVE PERLENFEIN	
Legal Status:	Private
Date Became Current:	20010703
Date Ended Current:	Not reported
Owner/Operator Address:	631 NW KOUNS DR
Owner/Operator City,State,Zip:	ALBANY, OR 97321
Owner/Operator Telephone:	541-928-0351
Owner/Operator Telephone Ext:	Not reported
Owner/Operator Fax:	Not reported
Owner/Operator Email:	Not reported
Owner/Operator Indicator:	Operator
Owner/Operator Name: MAIN AUTO BODY INC	
Legal Status:	Private
Date Became Current:	Not reported
Date Ended Current:	Not reported
Owner/Operator Address:	325 NE CIRCLE BLVD.
Owner/Operator City,State,Zip:	CORVALLIS, OR 97330
Owner/Operator Telephone:	541-754-1177
Owner/Operator Telephone Ext:	Not reported
Owner/Operator Fax:	Not reported
Owner/Operator Email:	Not reported
Owner/Operator Indicator:	Owner
Owner/Operator Name: STEVE PERLENFEIN	
Legal Status:	Private
Date Became Current:	20020318
Date Ended Current:	Not reported
Owner/Operator Address:	631 NW KOUNS DR
Owner/Operator City,State,Zip:	ALBANY, OR 97321
Owner/Operator Telephone:	541-928-0351
Owner/Operator Telephone Ext:	Not reported
Owner/Operator Fax:	Not reported
Owner/Operator Email:	Not reported
Owner/Operator Indicator:	Operator
Owner/Operator Name: MAIN AUTO BODY INC	
Legal Status:	Private
Date Became Current:	Not reported
Date Ended Current:	Not reported
Owner/Operator Address:	325 NE CIRCLE BLVD.

CALIBER COLLISION CTR CORVALLIS N 0275 (Continued) **1005417981**

Owner/Operator City,State,Zip:	CORVALLIS, OR 97330
Owner/Operator Telephone:	541-754-1177
Owner/Operator Telephone Ext:	Not reported
Owner/Operator Fax:	Not reported
Owner/Operator Email:	Not reported
Owner/Operator Indicator:	Operator
Owner/Operator Name: CALIBER HOLDINGS LLC	
Legal Status:	Private
Date Became Current:	20210628
Date Ended Current:	Not reported
Owner/Operator Address:	2941 LAKE VISTA
Owner/Operator City,State,Zip:	LEWISVILLE, TX 75067
Owner/Operator Telephone:	469-948-9500
Owner/Operator Telephone Ext:	Not reported
Owner/Operator Fax:	Not reported
Owner/Operator Email:	Not reported

Historic Generators:

Receive Date:	20010703
Handler Name: MAIN AUTO BODY INC	
Federal Waste Generator Description:	Small Quantity Generator
State District Owner:	Not reported
Large Quantity Handler of Universal Waste:	No
Recognized Trader Importer:	No
Recognized Trader Exporter:	No
Spent Lead Acid Battery Importer:	No
Spent Lead Acid Battery Exporter:	No
Current Record:	No
Non Storage Recycler Activity:	Not reported
Electronic Manifest Broker:	Not reported

Receive Date:	20020318
Handler Name: MAIN AUTO BODY INC	
Federal Waste Generator Description:	Small Quantity Generator
State District Owner:	Not reported
Large Quantity Handler of Universal Waste:	No
Recognized Trader Importer:	No
Recognized Trader Exporter:	No
Spent Lead Acid Battery Importer:	No
Spent Lead Acid Battery Exporter:	No
Current Record:	No
Non Storage Recycler Activity:	Not reported
Electronic Manifest Broker:	Not reported

Receive Date:	20030321
Handler Name: MAIN AUTO BODY INC	
Federal Waste Generator Description:	Small Quantity Generator
State District Owner:	Not reported
Large Quantity Handler of Universal Waste:	No
Recognized Trader Importer:	No
Recognized Trader Exporter:	No
Spent Lead Acid Battery Importer:	No
Spent Lead Acid Battery Exporter:	No
Current Record:	No
Non Storage Recycler Activity:	Not reported
Electronic Manifest Broker:	Not reported

CALIBER COLLISION CTR CORVALLIS N 0275 (Continued) **1005417981**

Receive Date: 20031231
Handler Name: MAIN AUTO BODY INC
Federal Waste Generator Description: Conditionally Exempt Small Quantity Generator
State District Owner: Not reported
Large Quantity Handler of Universal Waste: No
Recognized Trader Importer: No
Recognized Trader Exporter: No
Spent Lead Acid Battery Importer: No
Spent Lead Acid Battery Exporter: No
Current Record: No
Non Storage Recycler Activity: Not reported
Electronic Manifest Broker: Not reported

Receive Date: 20210628
Handler Name: CALIBER COLLISION CTR CORVALLIS N 0275
Federal Waste Generator Description: Conditionally Exempt Small Quantity Generator
State District Owner: Not reported
Large Quantity Handler of Universal Waste: No
Recognized Trader Importer: No
Recognized Trader Exporter: No
Spent Lead Acid Battery Importer: No
Spent Lead Acid Battery Exporter: No
Current Record: Yes
Non Storage Recycler Activity: No
Electronic Manifest Broker: No

List of NAICS Codes and Descriptions:
NAICS Code: 811121
NAICS Description: AUTOMOTIVE BODY, PAINT, AND INTERIOR REPAIR AND MAINTENANCE

Has the Facility Received Notices of Violations:
Found Violation: No
Agency Which Determined Violation: Not reported
Violation Short Description: Not reported
Date Violation was Determined: Not reported
Actual Return to Compliance Date: Not reported
Return to Compliance Qualifier: Not reported
Violation Responsible Agency: Not reported
Scheduled Compliance Date: Not reported
Enforcement Identifier: Not reported
Date of Enforcement Action: Not reported
Enforcement Responsible Agency: Not reported
Enforcement Docket Number: Not reported
Enforcement Attorney: Not reported
Corrective Action Component: Not reported
Appeal Initiated Date: Not reported
Appeal Resolution Date: Not reported
Disposition Status Date: Not reported
Disposition Status: Not reported
Disposition Status Description: Not reported
Consent/Final Order Sequence Number:Not reported
Consent/Final Order Respondent Name: Not reported
Consent/Final Order Lead Agency: Not reported
Enforcement Type: Not reported
Enforcement Responsible Person: Not reported
Enforcement Responsible Sub-Organization: Not reported

CALIBER COLLISION CTR CORVALLIS N 0275 (Continued) **1005417981**

SEP Sequence Number:	Not reported
SEP Expenditure Amount:	Not reported
SEP Scheduled Completion Date:	Not reported
SEP Actual Date:	Not reported
SEP Defaulted Date:	Not reported
SEP Type:	Not reported
SEP Type Description:	Not reported
Proposed Amount:	Not reported
Final Monetary Amount:	Not reported
Paid Amount:	Not reported
Final Count:	Not reported
Final Amount:	Not reported

Evaluation Action Summary:

Evaluation Date:	20100617
Evaluation Responsible Agency:	State
Found Violation:	No
Evaluation Type Description:	COMPLIANCE ASSISTANCE VISIT
Evaluation Responsible Person Identifier:	ORAMN
Evaluation Responsible Sub-Organization:	WR
Actual Return to Compliance Date:	Not reported
Scheduled Compliance Date:	Not reported
Date of Request:	Not reported
Date Response Received:	Not reported
Request Agency:	Not reported
Former Citation:	Not reported

AV268 **PUMILITE - CORVALLIS** **UST FINDER** **1028648766**
ESE **325 NE CIRCLE BLVD** **N/A**
< 1/8 **CORVALLIS, OR 97330**
0.043 mi.
227 ft. **Site 2 of 4 in cluster AV**

Actual:
225 ft.

Focus Map:
3

UST FINDER:

Object ID:	699977
Facility ID:	OR9288
Name:	PUMILITE - CORVALLIS
Address:	325 NE CIRCLE BLVD
City,State,Zip:	CORVALLIS, OR 973304203
Address Match Type:	PointAddress
Open USTs:	0
Closed USTs:	2
TOS USTs:	0
Population 1500ft:	636
Private Wells 1500ft:	30
Within 100yr Floodplain:	No
Land Use:	Developed, High Intensity
Within SPA:	Yes
SPA PWS Facility ID:	OR4100003_11797
SPA Water Type:	SW - Surface Water
SPA Facility Type:	IN - Intake
SPA HUC12:	170900030609
Within WHPA:	Yes
WHPA PWS Facility ID:	OR4194659_5928
WHPA Water Type:	GW - Ground water
WHPA Facility Type:	WL - Well

PUMILITE - CORVALLIS (Continued) **1028648766**

WHPA HUC12:	170900030609
Facility Status:	Closed UST(s)
Date of Last Inspection:	Not reported
EPA Region:	10
Tribe:	Not reported
Coordinate Source:	Geocode
X Coord:	-123.252123054
Y Coord:	44.5888635050001
Latitude:	44.5888635049048
Longitude:	-123.252123053985

UST FINDER:

Object ID:	1560207
Facility ID:	OR9288
Tank ID:	OR9288_1
Tank Status:	Closed
Installation Date:	1978/05/03 16:00:00+00
Removal Date:	1989/11/13 15:59:59+00
Tank Capacity:	2000
Substances:	Gasoline
Tank Wall Type:	Not reported

Object ID:	1560208
Facility ID:	OR9288
Tank ID:	OR9288_2
Tank Status:	Closed
Installation Date:	1978/05/03 16:00:00+00
Removal Date:	1989/11/13 15:59:59+00
Tank Capacity:	4000
Substances:	Diesel
Tank Wall Type:	Not reported

AV269 **PUMILITE - CORVALLIS** **OR UST** **U000434483**
ESE **325 NE CIRCLE BLVD** **N/A**
< 1/8 **CORVALLIS, OR 97330**
0.043 mi.
227 ft. **Site 3 of 4 in cluster AV**

Actual:
225 ft.

Focus Map:
3

UST:

Name:	PUMILITE - CORVALLIS
Address:	325 NE CIRCLE BLVD
City:	CORVALLIS
Facility ID:	9288
Facility Telephone:	(503) 752-3456
Permittee Name:	VERN RATZLAFF, MANAGER
Number of Permitted Tanks:	Not reported
Active Tanks:	Not reported
Decommissioned Tanks:	2
Number of Tanks:	2

AV270 **MAIN AUTO BODY INC** **OR ECSI** **S110638457**
ESE **325 NE CIRCLE BLVD** **OR MANIFEST** **N/A**
< 1/8 **CORVALLIS, OR 97330**
0.043 mi.
227 ft. **Site 4 of 4 in cluster AV**

Actual:
225 ft.

Focus Map:
3

ECSI:

Name:	MAIN AUTO BODY AND PAINT
Address:	325 NE CIRCLE BLVD.
City,State,Zip:	CORVALLIS, OR 97330
State ID Number:	5410
Brown ID:	0
Study Area:	False
Region ID:	3
Legislatve ID:	0
Investigation:	No Further Action
FACA ID:	17688
Further Action:	0
Lat/Long (dms):	44 35 22.20 / -123 15 9.40
County Code:	2.00
Score Value:	Not reported
Cerclis ID:	Not reported
Township Coord.:	11.00
Township Zone:	S
Range Coord:	5.00
Range Zone:	W
Section Coord:	25
Qtr Section:	BB
Tax Lots:	Not reported
Size:	Not reported
NPL:	False
Orphan:	False
Updated By:	GWISTAR
Update Date:	04/20/2015
Created Date:	08/19/2010
Decode For RegionID:	Western Region
Decode For BrownID:	Not reported
Decode For Furtheract:	Not reported
Decode For Investstat:	No Further Action
Decode For Legislative:	Not reported
Alias Name:	Pumilite

Narrative:

NARR ID:	5752417
NARR Code:	Contamination
Created By:	SSADOFS
Created Date:	08/19/2010
Updated By:	SSADOFS
Updated Date:	08/19/2010
Decode for NarcdID:	Contamination
NARR Comments:	(8/19/10 SJS/SAS) Main Auto Body and Paint is a potential contributor to the Lawndale Area Wide groundwater contamination. Groundwater is contaminated with PCE and decay products.

NARR ID:	5752954
NARR Code:	General Site Description
Created By:	SSADOFS
Created Date:	03/04/2011
Updated By:	SSADOFS
Updated Date:	03/04/2011

MAIN AUTO BODY INC (Continued) **S110638457**

Decode for NarcdID: General Site Description
NARR Comments: In 1958, the Corvallis branch of the Block and Supply Company called Pumilite was built and opened at 325 Circle Blvd in Corvallis. The business supplied and promoted masonry materials, with emphasis on lightweight concrete block. According to Benton County property records, the property was sold in 1994 to Willamette Greystone and again in 2000 to the current owners, Main Auto Body and Paint. Main Auto Body is listed in ODEQ s Hazardous Waste Site Report as a small quantity hazardous waste generator originating from fractionation/distillation and fuel blending practices. Current data on the facilities waste stream do not include chlorinated solvents, however, these compounds are common in auto maintainence facilities.

NARR ID: 5753746
NARR Code: Remedial Action
Created By: SSADOFS
Created Date: 12/12/2011
Updated By: SSADOFS
Updated Date: 12/12/2011
Decode for NarcdID: Remedial Action
NARR Comments: (12/12/11 SJS/SAS) Investigation of this site during the Lawndale Area Wide PA shows that it is not a source of the Lawndale Area Wide contamination.

Administrative Action:
Action ID: 9443
Region: Western Region
Complete Date: 12/12/2011
Rank Value: Not reported
Cleanup Flag: False
Created Date: 12/12/2011
Decode for AgencyID: Department of Environmental Quality
Decode for RegionID: Western Region
Category: Remedial Action
Action Code Flag: False
Action: NO FURTHER STATE ACTION REQUIRED
Further Action: 0
Comments: Not reported

Action ID: 9424
Region: Not reported
Complete Date: 08/19/2010
Rank Value: Not reported
Cleanup Flag: False
Created Date: 08/19/2010
Decode for AgencyID: Department of Environmental Quality
Decode for RegionID: Not reported
Category: Administrative Action
Action Code Flag: False
Action: Site added to database
Further Action: Not reported
Comments: Not reported

Action ID: 9425
Region: Western Region
Complete Date: 02/17/2011
Rank Value: Not reported
Cleanup Flag: False

MAIN AUTO BODY INC (Continued) **S110638457**

Created Date: 08/19/2010
Decode for AgencyID: Department of Environmental Quality
Decode for RegionID: Western Region
Category: Remedial Action
Action Code Flag: False
Action: SITE EVALUATION
Further Action: High
Comments: Not reported

Action ID: 9449
Region: Western Region
Complete Date: 02/17/2011
Rank Value: Not reported
Cleanup Flag: False
Created Date: 02/17/2011
Decode for AgencyID: Department of Environmental Quality
Decode for RegionID: Western Region
Category: Listing Action
Action Code Flag: False
Action: Insufficient information to list
Further Action: 0
Comments: Not reported

Action ID: 9510
Region: Western Region
Complete Date: 03/04/2011
Rank Value: Not reported
Cleanup Flag: False
Created Date: 03/09/2011
Decode for AgencyID: Department of Environmental Quality
Decode for RegionID: Western Region
Category: Remedial Action
Action Code Flag: False
Action: State Expanded Preliminary Assessment recommended (XPA)
Further Action: High
Comments: Not reported

OR MANIFEST:
Manifest Year: Manifest Year - 2002
EPA Id: ORQ000018267
Inactive Status: Not reported
Organization Name: Main Auto Body Inc
Contact Name: Bob Sams
Contact Telephone Number: Not reported
Mailing Address: 325 NE Circle Blvd
Mailing City/State/Zip: Corvallis, OR 97330

Manifest:
Name: MAIN AUTO BODY INC
Year : 2002
RCRA Id : ORQ000018267
Inactive : Not reported
Status: Small quantity generator
Manifest : 03005
Ship Date : 02/26/2002
TSD : WAD981769110

MAIN AUTO BODY INC (Continued) **S110638457**

WS Num: 1
Transporter: Not reported
Ship Qty : Not reported
Rpt Unit : Not reported
Off Mng : M021
EPA Waste Codes: D001
Waste Description: Paint Related Waste
Total Amt Of Waste Stream Generated in Reporting Yr 1: 1596.32
Total Amt Of Waste Stream Generated in Reporting Yr 2: 399

Name: MAIN AUTO BODY INC
Year : 2002
RCRA Id : ORQ000018267
Inactive : Not reported
Status: Small quantity generator
Manifest : 03005
Ship Date : 02/26/2002
TSD : WAD981769110
WS Num: 1
Transporter: Not reported
Ship Qty : Not reported
Rpt Unit : Not reported
Off Mng : M021
EPA Waste Codes: D035
Waste Description: Paint Related Waste
Total Amt Of Waste Stream Generated in Reporting Yr 1: 1596.32
Total Amt Of Waste Stream Generated in Reporting Yr 2: 399

Name: MAIN AUTO BODY INC
Year : 2002
RCRA Id : ORQ000018267
Inactive : Not reported
Status: Small quantity generator
Manifest : 03005
Ship Date : 02/26/2002
TSD : WAD981769110
WS Num: 1
Transporter: Not reported
Ship Qty : Not reported
Rpt Unit : Not reported
Off Mng : M021
EPA Waste Codes: F003
Waste Description: Paint Related Waste
Total Amt Of Waste Stream Generated in Reporting Yr 1: 1596.32
Total Amt Of Waste Stream Generated in Reporting Yr 2: 399

Name: MAIN AUTO BODY INC
Year : 2002
RCRA Id : ORQ000018267
Inactive : Not reported
Status: Small quantity generator
Manifest : 03005
Ship Date : 02/26/2002
TSD : WAD981769110
WS Num: 1
Transporter: Not reported
Ship Qty : Not reported

MAIN AUTO BODY INC (Continued) **S110638457**

Rpt Unit : Not reported
Off Mng : M021
EPA Waste Codes: F005
Waste Description: Paint Related Waste
Total Amt Of Waste Stream Generated in Reporting Yr 1: 1596.32
Total Amt Of Waste Stream Generated in Reporting Yr 2: 399

Name: MAIN AUTO BODY INC
Year : 2002
RCRA Id : ORQ000018267
Inactive : Not reported
Status: Small quantity generator
Manifest : 03006
Ship Date : 01/14/2002
TSD : WAD981769110
WS Num: 1
Transporter: Not reported
Ship Qty : Not reported
Rpt Unit : Not reported
Off Mng : M021
EPA Waste Codes: D001
Waste Description: Paint Related Waste
Total Amt Of Waste Stream Generated in Reporting Yr 1: 1596.32
Total Amt Of Waste Stream Generated in Reporting Yr 2: 399

Name: MAIN AUTO BODY INC
Year : 2002
RCRA Id : ORQ000018267
Inactive : Not reported
Status: Small quantity generator
Manifest : 03006
Ship Date : 01/14/2002
TSD : WAD981769110
WS Num: 1
Transporter: Not reported
Ship Qty : Not reported
Rpt Unit : Not reported
Off Mng : M021
EPA Waste Codes: D035
Waste Description: Paint Related Waste
Total Amt Of Waste Stream Generated in Reporting Yr 1: 1596.32
Total Amt Of Waste Stream Generated in Reporting Yr 2: 399

Name: MAIN AUTO BODY INC
Year : 2002
RCRA Id : ORQ000018267
Inactive : Not reported
Status: Small quantity generator
Manifest : 03006
Ship Date : 01/14/2002
TSD : WAD981769110
WS Num: 1
Transporter: Not reported
Ship Qty : Not reported
Rpt Unit : Not reported
Off Mng : M021
EPA Waste Codes: F003

MAIN AUTO BODY INC (Continued) **S110638457**

Waste Description: Paint Related Waste
Total Amt Of Waste Stream Generated in Reporting Yr 1: 1596.32
Total Amt Of Waste Stream Generated in Reporting Yr 2: 399

Name: MAIN AUTO BODY INC
Year : 2002
RCRA Id : ORQ000018267
Inactive : Not reported
Status: Small quantity generator
Manifest : 03006
Ship Date : 01/14/2002
TSD : WAD981769110
WS Num: 1
Transporter: Not reported
Ship Qty : Not reported
Rpt Unit : Not reported
Off Mng : M021
EPA Waste Codes: F005
Waste Description: Paint Related Waste
Total Amt Of Waste Stream Generated in Reporting Yr 1: 1596.32
Total Amt Of Waste Stream Generated in Reporting Yr 2: 399

Name: MAIN AUTO BODY INC
Year : 2002
RCRA Id : ORQ000018267
Inactive : Not reported
Status: Small quantity generator
Manifest : 03261
Ship Date : 11/14/2002
TSD : WAD981769110
WS Num: 1
Transporter: Not reported
Ship Qty : Not reported
Rpt Unit : Not reported
Off Mng : M021
EPA Waste Codes: D001
Waste Description: Paint Related Waste
Total Amt Of Waste Stream Generated in Reporting Yr 1: 1596.32
Total Amt Of Waste Stream Generated in Reporting Yr 2: 399

Name: MAIN AUTO BODY INC
Year : 2002
RCRA Id : ORQ000018267
Inactive : Not reported
Status: Small quantity generator
Manifest : 03261
Ship Date : 11/14/2002
TSD : WAD981769110
WS Num: 1
Transporter: Not reported
Ship Qty : Not reported
Rpt Unit : Not reported
Off Mng : M021
EPA Waste Codes: D035
Waste Description: Paint Related Waste
Total Amt Of Waste Stream Generated in Reporting Yr 1: 1596.32
Total Amt Of Waste Stream Generated in Reporting Yr 2: 399

MAIN AUTO BODY INC (Continued) **S110638457**

Click this hyperlink while viewing on your computer to access
26 additional OR_MANIFEST: record(s) in the EDR Site Report.

Name: MAIN AUTO BODY INC
Year : 2002
RCRA Id : ORQ000018267
Inactive : Not reported
Status: Small quantity generator
Manifest : 03261
Ship Date : 11/14/2002
TSD : WAD981769110
WS Num: 1
Transporter: Not reported
Ship Qty : Not reported
Rpt Unit : Not reported
Off Mng : M021
EPA Waste Codes: F003
Waste Description: Paint Related Waste
Total Amt Of Waste Stream Generated in Reporting Yr 1: 1596.32
Total Amt Of Waste Stream Generated in Reporting Yr 2: 399

Name: MAIN AUTO BODY INC
Year : 2002
RCRA Id : ORQ000018267
Inactive : Not reported
Status: Small quantity generator
Manifest : 03261
Ship Date : 11/14/2002
TSD : WAD981769110
WS Num: 1
Transporter: Not reported
Ship Qty : Not reported
Rpt Unit : Not reported
Off Mng : M021
EPA Waste Codes: F005
Waste Description: Paint Related Waste
Total Amt Of Waste Stream Generated in Reporting Yr 1: 1596.32
Total Amt Of Waste Stream Generated in Reporting Yr 2: 399

Name: MAIN AUTO BODY INC
Year : 2002
RCRA Id : ORQ000018267
Inactive : Not reported
Status: Small quantity generator
Manifest : 63536
Ship Date : 05/16/2002
TSD : WAD981769110
WS Num: 1
Transporter: Not reported
Ship Qty : Not reported
Rpt Unit : Not reported
Off Mng : M021
EPA Waste Codes: D001
Waste Description: Paint Related Waste
Total Amt Of Waste Stream Generated in Reporting Yr 1: 1596.32
Total Amt Of Waste Stream Generated in Reporting Yr 2: 399

MAIN AUTO BODY INC (Continued) **S110638457**

Name: MAIN AUTO BODY INC
Year : 2002
RCRA Id : ORQ000018267
Inactive : Not reported
Status: Small quantity generator
Manifest : 63536
Ship Date : 05/16/2002
TSD : WAD981769110
WS Num: 1
Transporter: Not reported
Ship Qty : Not reported
Rpt Unit : Not reported
Off Mng : M021
EPA Waste Codes: D035
Waste Description: Paint Related Waste
Total Amt Of Waste Stream Generated in Reporting Yr 1: 1596.32
Total Amt Of Waste Stream Generated in Reporting Yr 2: 399

Name: MAIN AUTO BODY INC
Year : 2002
RCRA Id : ORQ000018267
Inactive : Not reported
Status: Small quantity generator
Manifest : 63536
Ship Date : 05/16/2002
TSD : WAD981769110
WS Num: 1
Transporter: Not reported
Ship Qty : Not reported
Rpt Unit : Not reported
Off Mng : M021
EPA Waste Codes: F003
Waste Description: Paint Related Waste
Total Amt Of Waste Stream Generated in Reporting Yr 1: 1596.32
Total Amt Of Waste Stream Generated in Reporting Yr 2: 399

Name: MAIN AUTO BODY INC
Year : 2002
RCRA Id : ORQ000018267
Inactive : Not reported
Status: Small quantity generator
Manifest : 63536
Ship Date : 05/16/2002
TSD : WAD981769110
WS Num: 1
Transporter: Not reported
Ship Qty : Not reported
Rpt Unit : Not reported
Off Mng : M021
EPA Waste Codes: F005
Waste Description: Paint Related Waste
Total Amt Of Waste Stream Generated in Reporting Yr 1: 1596.32
Total Amt Of Waste Stream Generated in Reporting Yr 2: 399

MAIN AUTO BODY INC (Continued) **S110638457**

Manifest:
Name: MAIN AUTO BODY INC
Year : 2001
RCRA Id : ORQ000018267
Inactive : Not reported
Status: Small quantity generator
Manifest : 02032
Ship Date : 02/21/2001
TSD : WAD981769110
WS Num: 1
Transporter: Not reported
Ship Qty : Not reported
Rpt Unit : Not reported
Off Mng : M061
EPA Waste Codes: D001
Waste Description: Waste paint related material
Total Amt Of Waste Stream Generated in Reporting Yr 1: 3216.788875
Total Amt Of Waste Stream Generated in Reporting Yr 2: 624

Name: MAIN AUTO BODY INC
Year : 2001
RCRA Id : ORQ000018267
Inactive : Not reported
Status: Small quantity generator
Manifest : 02032
Ship Date : 02/21/2001
TSD : WAD981769110
WS Num: 1
Transporter: Not reported
Ship Qty : Not reported
Rpt Unit : Not reported
Off Mng : M061
EPA Waste Codes: D035
Waste Description: Waste paint related material
Total Amt Of Waste Stream Generated in Reporting Yr 1: 3216.788875
Total Amt Of Waste Stream Generated in Reporting Yr 2: 624

Name: MAIN AUTO BODY INC
Year : 2001
RCRA Id : ORQ000018267
Inactive : Not reported
Status: Small quantity generator
Manifest : 02032
Ship Date : 02/21/2001
TSD : WAD981769110
WS Num: 1
Transporter: Not reported
Ship Qty : Not reported
Rpt Unit : Not reported
Off Mng : M061
EPA Waste Codes: F003
Waste Description: Waste paint related material
Total Amt Of Waste Stream Generated in Reporting Yr 1: 3216.788875
Total Amt Of Waste Stream Generated in Reporting Yr 2: 624

Name: MAIN AUTO BODY INC
Year : 2001

MAIN AUTO BODY INC (Continued) **S110638457**

RCRA Id : ORQ000018267
Inactive : Not reported
Status: Small quantity generator
Manifest : 02032
Ship Date : 02/21/2001
TSD : WAD981769110
WS Num: 1
Transporter: Not reported
Ship Qty : Not reported
Rpt Unit : Not reported
Off Mng : M061
EPA Waste Codes: F005
Waste Description: Waste paint related material
Total Amt Of Waste Stream Generated in Reporting Yr 1: 3216.788875
Total Amt Of Waste Stream Generated in Reporting Yr 2: 624

Name: MAIN AUTO BODY INC
Year : 2001
RCRA Id : ORQ000018267
Inactive : Not reported
Status: Small quantity generator
Manifest : 02294
Ship Date : 05/17/2001
TSD : WAD981769110
WS Num: 1
Transporter: Not reported
Ship Qty : Not reported
Rpt Unit : Not reported
Off Mng : M061
EPA Waste Codes: D001
Waste Description: Waste paint related material
Total Amt Of Waste Stream Generated in Reporting Yr 1: 3216.788875
Total Amt Of Waste Stream Generated in Reporting Yr 2: 624

Name: MAIN AUTO BODY INC
Year : 2001
RCRA Id : ORQ000018267
Inactive : Not reported
Status: Small quantity generator
Manifest : 02294
Ship Date : 05/17/2001
TSD : WAD981769110
WS Num: 1
Transporter: Not reported
Ship Qty : Not reported
Rpt Unit : Not reported
Off Mng : M061
EPA Waste Codes: D035
Waste Description: Waste paint related material
Total Amt Of Waste Stream Generated in Reporting Yr 1: 3216.788875
Total Amt Of Waste Stream Generated in Reporting Yr 2: 624

Name: MAIN AUTO BODY INC
Year : 2001
RCRA Id : ORQ000018267
Inactive : Not reported
Status: Small quantity generator

MAIN AUTO BODY INC (Continued) **S110638457**

Manifest : 02294
Ship Date : 05/17/2001
TSD : WAD981769110
WS Num: 1
Transporter: Not reported
Ship Qty : Not reported
Rpt Unit : Not reported
Off Mng : M061
EPA Waste Codes: F003
Waste Description: Waste paint related material
Total Amt Of Waste Stream Generated in Reporting Yr 1: 3216.788875
Total Amt Of Waste Stream Generated in Reporting Yr 2: 624

Name: MAIN AUTO BODY INC
Year : 2001
RCRA Id : ORQ000018267
Inactive : Not reported
Status: Small quantity generator
Manifest : 02294
Ship Date : 05/17/2001
TSD : WAD981769110
WS Num: 1
Transporter: Not reported
Ship Qty : Not reported
Rpt Unit : Not reported
Off Mng : M061
EPA Waste Codes: F005
Waste Description: Waste paint related material
Total Amt Of Waste Stream Generated in Reporting Yr 1: 3216.788875
Total Amt Of Waste Stream Generated in Reporting Yr 2: 624

Name: MAIN AUTO BODY INC
Year : 2001
RCRA Id : ORQ000018267
Inactive : Not reported
Status: Small quantity generator
Manifest : 02515
Ship Date : 07/25/2001
TSD : WAD981769110
WS Num: 1
Transporter: Not reported
Ship Qty : Not reported
Rpt Unit : Not reported
Off Mng : M061
EPA Waste Codes: D001
Waste Description: Waste paint related material
Total Amt Of Waste Stream Generated in Reporting Yr 1: 3216.788875
Total Amt Of Waste Stream Generated in Reporting Yr 2: 416

Name: MAIN AUTO BODY INC
Year : 2001
RCRA Id : ORQ000018267
Inactive : Not reported
Status: Small quantity generator
Manifest : 02515
Ship Date : 07/25/2001
TSD : WAD981769110

MAIN AUTO BODY INC (Continued) **S110638457**

WS Num: 1
Transporter: Not reported
Ship Qty : Not reported
Rpt Unit : Not reported
Off Mng : M061
EPA Waste Codes: D035
Waste Description: Waste paint related material
Total Amt Of Waste Stream Generated in Reporting Yr 1: 3216.788875
Total Amt Of Waste Stream Generated in Reporting Yr 2: 416

Click this hyperlink while viewing on your computer to access
26 additional OR_MANIFEST: record(s) in the EDR Site Report.

Name: MAIN AUTO BODY INC
Year : 2001
RCRA Id : ORQ000018267
Inactive : Not reported
Status: Small quantity generator
Manifest : 02515
Ship Date : 07/25/2001
TSD : WAD981769110
WS Num: 1
Transporter: Not reported
Ship Qty : Not reported
Rpt Unit : Not reported
Off Mng : M061
EPA Waste Codes: F003
Waste Description: Waste paint related material
Total Amt Of Waste Stream Generated in Reporting Yr 1: 3216.788875
Total Amt Of Waste Stream Generated in Reporting Yr 2: 416

Name: MAIN AUTO BODY INC
Year : 2001
RCRA Id : ORQ000018267
Inactive : Not reported
Status: Small quantity generator
Manifest : 02515
Ship Date : 07/25/2001
TSD : WAD981769110
WS Num: 1
Transporter: Not reported
Ship Qty : Not reported
Rpt Unit : Not reported
Off Mng : M061
EPA Waste Codes: F005
Waste Description: Waste paint related material
Total Amt Of Waste Stream Generated in Reporting Yr 1: 3216.788875
Total Amt Of Waste Stream Generated in Reporting Yr 2: 416

Name: MAIN AUTO BODY INC
Year : 2001
RCRA Id : ORQ000018267
Inactive : Not reported
Status: Small quantity generator
Manifest : 02613
Ship Date : 08/29/2001
TSD : WAD981769110

MAIN AUTO BODY INC (Continued) **S110638457**

WS Num: 1
Transporter: Not reported
Ship Qty : Not reported
Rpt Unit : Not reported
Off Mng : M061
EPA Waste Codes: D001
Waste Description: Waste paint related material
Total Amt Of Waste Stream Generated in Reporting Yr 1: 3216.788875
Total Amt Of Waste Stream Generated in Reporting Yr 2: 416

Name: MAIN AUTO BODY INC
Year : 2001
RCRA Id : ORQ000018267
Inactive : Not reported
Status: Small quantity generator
Manifest : 02613
Ship Date : 08/29/2001
TSD : WAD981769110
WS Num: 1
Transporter: Not reported
Ship Qty : Not reported
Rpt Unit : Not reported
Off Mng : M061
EPA Waste Codes: D035
Waste Description: Waste paint related material
Total Amt Of Waste Stream Generated in Reporting Yr 1: 3216.788875
Total Amt Of Waste Stream Generated in Reporting Yr 2: 416

Name: MAIN AUTO BODY INC
Year : 2001
RCRA Id : ORQ000018267
Inactive : Not reported
Status: Small quantity generator
Manifest : 02613
Ship Date : 08/29/2001
TSD : WAD981769110
WS Num: 1
Transporter: Not reported
Ship Qty : Not reported
Rpt Unit : Not reported
Off Mng : M061
EPA Waste Codes: F003
Waste Description: Waste paint related material
Total Amt Of Waste Stream Generated in Reporting Yr 1: 3216.788875
Total Amt Of Waste Stream Generated in Reporting Yr 2: 416

Name: MAIN AUTO BODY INC
Year : 2001
RCRA Id : ORQ000018267
Inactive : Not reported
Status: Small quantity generator
Manifest : 02613
Ship Date : 08/29/2001
TSD : WAD981769110
WS Num: 1
Transporter: Not reported
Ship Qty : Not reported

MAIN AUTO BODY INC (Continued) **S110638457**

Rpt Unit : Not reported
Off Mng : M061
EPA Waste Codes: F005
Waste Description: Waste paint related material
Total Amt Of Waste Stream Generated in Reporting Yr 1: 3216.788875
Total Amt Of Waste Stream Generated in Reporting Yr 2: 416

Name: MAIN AUTO BODY INC
Year : 2001
RCRA Id : ORQ000018267
Inactive : Not reported
Status: Small quantity generator
Manifest : 02907
Ship Date : 11/29/2001
TSD : WAD981769110
WS Num: 1
Transporter: Not reported
Ship Qty : Not reported
Rpt Unit : Not reported
Off Mng : M061
EPA Waste Codes: D001
Waste Description: Waste paint related material
Total Amt Of Waste Stream Generated in Reporting Yr 1: 3216.788875
Total Amt Of Waste Stream Generated in Reporting Yr 2: 832

Name: MAIN AUTO BODY INC
Year : 2001
RCRA Id : ORQ000018267
Inactive : Not reported
Status: Small quantity generator
Manifest : 02907
Ship Date : 11/29/2001
TSD : WAD981769110
WS Num: 1
Transporter: Not reported
Ship Qty : Not reported
Rpt Unit : Not reported
Off Mng : M061
EPA Waste Codes: D035
Waste Description: Waste paint related material
Total Amt Of Waste Stream Generated in Reporting Yr 1: 3216.788875
Total Amt Of Waste Stream Generated in Reporting Yr 2: 832

Name: MAIN AUTO BODY INC
Year : 2001
RCRA Id : ORQ000018267
Inactive : Not reported
Status: Small quantity generator
Manifest : 02907
Ship Date : 11/29/2001
TSD : WAD981769110
WS Num: 1
Transporter: Not reported
Ship Qty : Not reported
Rpt Unit : Not reported
Off Mng : M061
EPA Waste Codes: F003

MAIN AUTO BODY INC (Continued) **S110638457**

Waste Description: Waste paint related material
Total Amt Of Waste Stream Generated in Reporting Yr 1: 3216.788875
Total Amt Of Waste Stream Generated in Reporting Yr 2: 832

Name: MAIN AUTO BODY INC
Year : 2001
RCRA Id : ORQ000018267
Inactive : Not reported
Status: Small quantity generator
Manifest : 02907
Ship Date : 11/29/2001
TSD : WAD981769110
WS Num: 1
Transporter: Not reported
Ship Qty : Not reported
Rpt Unit : Not reported
Off Mng : M061
EPA Waste Codes: F005
Waste Description: Waste paint related material
Total Amt Of Waste Stream Generated in Reporting Yr 1: 3216.788875
Total Amt Of Waste Stream Generated in Reporting Yr 2: 832

AW271 **WILSON MOTORS** **OR UST** **U004015526**
WNW **1105 NW 5TH ST** **N/A**
< 1/8 **CORVALLIS, OR 97330**
0.044 mi.
232 ft. **Site 1 of 7 in cluster AW**

Actual: **221 ft.**
Focus Map: **6**

UST:
Name: WILSON MOTORS
Address: 1105 NW 5TH ST
City: CORVALLIS
Facility ID: 75
Facility Telephone: (541) 752-4201
Permittee Name: CLIFF ROBINSON, SERVICE MANAGER
Number of Permitted Tanks: Not reported
Active Tanks: Not reported
Decommissioned Tanks: 3
Number of Tanks: 3

AW272 **WILSON MOTORS** **RCRA-VSQG** **1004769877**
WNW **1105 NW 5TH** **FINDS** **ORD027623172**
< 1/8 **CORVALLIS, OR 97330** **ECHO**
0.044 mi.
232 ft. **Site 2 of 7 in cluster AW**

Actual: **221 ft.**
Focus Map: **6**

RCRA Listings:
Date Form Received by Agency: 20031231
Handler Name: Wilson Motors
Handler Address: 1105 NW 5TH
Handler City,State,Zip: CORVALLIS, OR 97330
EPA ID: ORD027623172
Contact Name: JOHN STEWART
Contact Address: 1105 NW 5TH
Contact City,State,Zip: CORVALLIS, OR 97330

WILSON MOTORS (Continued) **1004769877**

Contact Telephone:	541-752-4201
Contact Fax:	Not reported
Contact Email:	Not reported
Contact Title:	Not reported
EPA Region:	10
Land Type:	Private
Federal Waste Generator Description:	Conditionally Exempt Small Quantity Generator
Non-Notifier:	Not reported
Biennial Report Cycle:	Not reported
Accessibility:	Not reported
Active Site Indicator:	Handler Activities
State District Owner:	Not reported
State District:	Not reported
Mailing Address:	855 N CASCADE DR
Mailing City,State,Zip:	WOODBURN, OR 97071
Owner Name:	Wilson Motors
Owner Type:	Private
Operator Name:	Wilson Motors
Operator Type:	Private
Short-Term Generator Activity:	No
Importer Activity:	No
Mixed Waste Generator:	No
Transporter Activity:	No
Transfer Facility Activity:	No
Recycler Activity with Storage:	No
Small Quantity On-Site Burner Exemption:	No
Smelting Melting and Refining Furnace Exemption:	No
Underground Injection Control:	No
Off-Site Waste Receipt:	No
Universal Waste Indicator:	No
Universal Waste Destination Facility:	No
Federal Universal Waste:	No
Active Site State-Reg Handler:	---
Federal Facility Indicator:	Not reported
Hazardous Secondary Material Indicator:	NN
Sub-Part K Indicator:	Not reported
2018 GPRA Permit Baseline:	Not on the Baseline
2018 GPRA Renewals Baseline:	Not on the Baseline
202 GPRA Corrective Action Baseline:	No
Subject to Corrective Action Universe:	No
Non-TSDFs Where RCRA CA has Been Imposed Universe:	No
Corrective Action Priority Ranking:	No NCAPS ranking
Environmental Control Indicator:	No
Institutional Control Indicator:	No
Human Exposure Controls Indicator:	N/A
Groundwater Controls Indicator:	N/A
Significant Non-Complier Universe:	No
Unaddressed Significant Non-Complier Universe:	No
Addressed Significant Non-Complier Universe:	No
Significant Non-Complier With a Compliance Schedule Universe:	No
Financial Assurance Required:	Not reported
Handler Date of Last Change:	20140602
Recognized Trader-Importer:	No
Recognized Trader-Exporter:	No
Importer of Spent Lead Acid Batteries:	No
Exporter of Spent Lead Acid Batteries:	No
Recycler Activity Without Storage:	Not reported

WILSON MOTORS (Continued) **1004769877**

Manifest Broker: Not reported
Sub-Part P Indicator: No

Hazardous Waste Summary:
Waste Code: D001
Waste Description: Ignitable Waste

Waste Code: D035
Waste Description: Methyl Ethyl Ketone

Waste Code: F003
Waste Description: The Following Spent Nonhalogenated Solvents: Xylene, Acetone, Ethyl Acetate, Ethyl Benzene, Ethyl Ether, Methyl Isobutyl Ketone, N-Butyl Alcohol, Cyclohexanone, And Methanol; All Spent Solvent Mixtures/Blends Containing, Before Use, Only The Above Spent Nonhalogenated Solvents; And All Spent Solvent Mixtures/Blends Containing, Before Use, One Or More Of The Above Nonhalogenated Solvents, And A Total Of Ten Percent Or More (By Volume) Of One Or More Of Those Solvents Listed In F001, F002, F004, And F005; And Still Bottoms From The Recovery Of These Spent Solvents And Spent Solvent Mixtures.

Waste Code: F005
Waste Description: The Following Spent Nonhalogenated Solvents: Toluene, Methyl Ethyl Ketone, Carbon Disulfide, Isobutanol, Pyridine, Benzene, 2-Ethoxyethanol, And 2-Nitropropane; All Spent Solvent Mixtures/Blends Containing, Before Use, A Total Of Ten Percent Or More (By Volume) Of One Or More Of The Above Nonhalogenated Solvents Or Those Solvents Listed In F001, F002, Or F004; And Still Bottoms From The Recovery Of These Spent Solvents And Spent Solvent Mixtures.

Handler - Owner Operator:
Owner/Operator Indicator: Owner
Owner/Operator Name: WILSON MOTORS
Legal Status: Private
Date Became Current: 19960129
Date Ended Current: Not reported
Owner/Operator Address: 3933 NW CLARENCE CIRCLE
Owner/Operator City,State,Zip: CORVALLIS, OR 97330
Owner/Operator Telephone: 541-742-4201
Owner/Operator Telephone Ext: Not reported
Owner/Operator Fax: Not reported
Owner/Operator Email: Not reported

Owner/Operator Indicator: Operator
Owner/Operator Name: WILSON MOTORS
Legal Status: Private
Date Became Current: 19970131
Date Ended Current: Not reported
Owner/Operator Address: 3933 NW CLARENCE CIRCLE
Owner/Operator City,State,Zip: CORVALLIS, OR 97330
Owner/Operator Telephone: 541-742-4201
Owner/Operator Telephone Ext: Not reported
Owner/Operator Fax: Not reported
Owner/Operator Email: Not reported

WILSON MOTORS (Continued) **1004769877**

Owner/Operator Indicator:	Operator
Owner/Operator Name: WILSON MOTORS	
Legal Status:	Private
Date Became Current:	20000126
Date Ended Current:	Not reported
Owner/Operator Address:	3933 NW CLARENCE CIRCLE
Owner/Operator City,State,Zip:	CORVALLIS, OR 97330
Owner/Operator Telephone:	541-742-4201
Owner/Operator Telephone Ext:	Not reported
Owner/Operator Fax:	Not reported
Owner/Operator Email:	Not reported

Owner/Operator Indicator:	Owner
Owner/Operator Name: WILSON MOTORS	
Legal Status:	Private
Date Became Current:	20020225
Date Ended Current:	Not reported
Owner/Operator Address:	3933 NW CLARENCE CIRCLE
Owner/Operator City,State,Zip:	CORVALLIS, OR 97330
Owner/Operator Telephone:	541-742-4201
Owner/Operator Telephone Ext:	Not reported
Owner/Operator Fax:	Not reported
Owner/Operator Email:	Not reported

Owner/Operator Indicator:	Owner
Owner/Operator Name: WILSON MOTORS	
Legal Status:	Private
Date Became Current:	20030204
Date Ended Current:	Not reported
Owner/Operator Address:	3933 NW CLARENCE CIRCLE
Owner/Operator City,State,Zip:	CORVALLIS, OR 97330
Owner/Operator Telephone:	541-742-4201
Owner/Operator Telephone Ext:	Not reported
Owner/Operator Fax:	Not reported
Owner/Operator Email:	Not reported

Owner/Operator Indicator:	Owner
Owner/Operator Name: WILSON MOTORS	
Legal Status:	Private
Date Became Current:	19940517
Date Ended Current:	Not reported
Owner/Operator Address:	3933 NW CLARENCE CIRCLE
Owner/Operator City,State,Zip:	CORVALLIS, OR 97330
Owner/Operator Telephone:	541-742-4201
Owner/Operator Telephone Ext:	Not reported
Owner/Operator Fax:	Not reported
Owner/Operator Email:	Not reported

Owner/Operator Indicator:	Operator
Owner/Operator Name: WILSON MOTORS	
Legal Status:	Private
Date Became Current:	19980210
Date Ended Current:	Not reported
Owner/Operator Address:	3933 NW CLARENCE CIRCLE
Owner/Operator City,State,Zip:	CORVALLIS, OR 97330
Owner/Operator Telephone:	541-742-4201
Owner/Operator Telephone Ext:	Not reported

WILSON MOTORS (Continued) **1004769877**

Owner/Operator Fax: Not reported
Owner/Operator Email: Not reported

Owner/Operator Indicator: Operator
Owner/Operator Name: WILSON MOTORS
Legal Status: Private
Date Became Current: 19990127
Date Ended Current: Not reported
Owner/Operator Address: 3933 NW CLARENCE CIRCLE
Owner/Operator City,State,Zip: CORVALLIS, OR 97330
Owner/Operator Telephone: 541-742-4201
Owner/Operator Telephone Ext: Not reported
Owner/Operator Fax: Not reported
Owner/Operator Email: Not reported

Owner/Operator Indicator: Owner
Owner/Operator Name: WILSON MOTORS
Legal Status: Private
Date Became Current: 20000126
Date Ended Current: Not reported
Owner/Operator Address: 3933 NW CLARENCE CIRCLE
Owner/Operator City,State,Zip: CORVALLIS, OR 97330
Owner/Operator Telephone: 541-742-4201
Owner/Operator Telephone Ext: Not reported
Owner/Operator Fax: Not reported
Owner/Operator Email: Not reported

Owner/Operator Indicator: Owner
Owner/Operator Name: WILSON MOTORS
Legal Status: Private
Date Became Current: 19870728
Date Ended Current: Not reported
Owner/Operator Address: 3933 NW CLARENCE CIRCLE
Owner/Operator City,State,Zip: CORVALLIS, OR 97330
Owner/Operator Telephone: 541-742-4201
Owner/Operator Telephone Ext: Not reported
Owner/Operator Fax: Not reported
Owner/Operator Email: Not reported

Owner/Operator Indicator: Operator
Owner/Operator Name: WILSON MOTORS
Legal Status: Private
Date Became Current: 19940517
Date Ended Current: Not reported
Owner/Operator Address: 3933 NW CLARENCE CIRCLE
Owner/Operator City,State,Zip: CORVALLIS, OR 97330
Owner/Operator Telephone: 541-742-4201
Owner/Operator Telephone Ext: Not reported
Owner/Operator Fax: Not reported
Owner/Operator Email: Not reported

Owner/Operator Indicator: Operator
Owner/Operator Name: WILSON MOTORS
Legal Status: Private
Date Became Current: Not reported
Date Ended Current: Not reported
Owner/Operator Address: 3933 NW CLARENCE CIRCLE

WILSON MOTORS (Continued) **1004769877**

Owner/Operator City,State,Zip:	CORVALLIS, OR 97330
Owner/Operator Telephone:	541-742-4201
Owner/Operator Telephone Ext:	Not reported
Owner/Operator Fax:	Not reported
Owner/Operator Email:	Not reported
Owner/Operator Indicator:	Owner
Owner/Operator Name: WILSON MOTORS	
Legal Status:	Private
Date Became Current:	19970131
Date Ended Current:	Not reported
Owner/Operator Address:	3933 NW CLARENCE CIRCLE
Owner/Operator City,State,Zip:	CORVALLIS, OR 97330
Owner/Operator Telephone:	541-742-4201
Owner/Operator Telephone Ext:	Not reported
Owner/Operator Fax:	Not reported
Owner/Operator Email:	Not reported
Owner/Operator Indicator:	Operator
Owner/Operator Name: WILSON MOTORS	
Legal Status:	Private
Date Became Current:	20020225
Date Ended Current:	Not reported
Owner/Operator Address:	3933 NW CLARENCE CIRCLE
Owner/Operator City,State,Zip:	CORVALLIS, OR 97330
Owner/Operator Telephone:	541-742-4201
Owner/Operator Telephone Ext:	Not reported
Owner/Operator Fax:	Not reported
Owner/Operator Email:	Not reported
Owner/Operator Indicator:	Operator
Owner/Operator Name: WILSON MOTORS	
Legal Status:	Private
Date Became Current:	19950130
Date Ended Current:	Not reported
Owner/Operator Address:	3933 NW CLARENCE CIRCLE
Owner/Operator City,State,Zip:	CORVALLIS, OR 97330
Owner/Operator Telephone:	541-742-4201
Owner/Operator Telephone Ext:	Not reported
Owner/Operator Fax:	Not reported
Owner/Operator Email:	Not reported
Owner/Operator Indicator:	Operator
Owner/Operator Name: WILSON MOTORS	
Legal Status:	Private
Date Became Current:	19960129
Date Ended Current:	Not reported
Owner/Operator Address:	3933 NW CLARENCE CIRCLE
Owner/Operator City,State,Zip:	CORVALLIS, OR 97330
Owner/Operator Telephone:	541-742-4201
Owner/Operator Telephone Ext:	Not reported
Owner/Operator Fax:	Not reported
Owner/Operator Email:	Not reported
Owner/Operator Indicator:	Owner
Owner/Operator Name: WILSON MOTORS	
Legal Status:	Private

WILSON MOTORS (Continued) **1004769877**

Date Became Current: 19980210
Date Ended Current: Not reported
Owner/Operator Address: 3933 NW CLARENCE CIRCLE
Owner/Operator City,State,Zip: CORVALLIS, OR 97330
Owner/Operator Telephone: 541-742-4201
Owner/Operator Telephone Ext: Not reported
Owner/Operator Fax: Not reported
Owner/Operator Email: Not reported

Owner/Operator Indicator: Operator
Owner/Operator Name: WILSON MOTORS
Legal Status: Private
Date Became Current: 20010123
Date Ended Current: Not reported
Owner/Operator Address: 3933 NW CLARENCE CIRCLE
Owner/Operator City,State,Zip: CORVALLIS, OR 97330
Owner/Operator Telephone: 541-742-4201
Owner/Operator Telephone Ext: Not reported
Owner/Operator Fax: Not reported
Owner/Operator Email: Not reported

Owner/Operator Indicator: Owner
Owner/Operator Name: WILSON MOTORS
Legal Status: Private
Date Became Current: 19930203
Date Ended Current: Not reported
Owner/Operator Address: 3933 NW CLARENCE CIRCLE
Owner/Operator City,State,Zip: CORVALLIS, OR 97330
Owner/Operator Telephone: 541-742-4201
Owner/Operator Telephone Ext: Not reported
Owner/Operator Fax: Not reported
Owner/Operator Email: Not reported

Owner/Operator Indicator: Owner
Owner/Operator Name: WILSON MOTORS
Legal Status: Private
Date Became Current: 19920130
Date Ended Current: Not reported
Owner/Operator Address: 3933 NW CLARENCE CIRCLE
Owner/Operator City,State,Zip: CORVALLIS, OR 97330
Owner/Operator Telephone: 541-742-4201
Owner/Operator Telephone Ext: Not reported
Owner/Operator Fax: Not reported
Owner/Operator Email: Not reported

Owner/Operator Indicator: Owner
Owner/Operator Name: WILSON MOTORS
Legal Status: Private
Date Became Current: 19950130
Date Ended Current: Not reported
Owner/Operator Address: 3933 NW CLARENCE CIRCLE
Owner/Operator City,State,Zip: CORVALLIS, OR 97330
Owner/Operator Telephone: 541-742-4201
Owner/Operator Telephone Ext: Not reported
Owner/Operator Fax: Not reported
Owner/Operator Email: Not reported

WILSON MOTORS (Continued) **1004769877**

Owner/Operator Indicator: Operator
Owner/Operator Name: WILSON MOTORS
Legal Status: Private
Date Became Current: 20030204
Date Ended Current: Not reported
Owner/Operator Address: 3933 NW CLARENCE CIRCLE
Owner/Operator City,State,Zip: CORVALLIS, OR 97330
Owner/Operator Telephone: 541-742-4201
Owner/Operator Telephone Ext: Not reported
Owner/Operator Fax: Not reported
Owner/Operator Email: Not reported

Owner/Operator Indicator: Operator
Owner/Operator Name: WILSON MOTORS
Legal Status: Private
Date Became Current: 20031231
Date Ended Current: Not reported
Owner/Operator Address: 3933 NW CLARENCE CIRCLE
Owner/Operator City,State,Zip: CORVALLIS, OR 97330
Owner/Operator Telephone: 541-742-4201
Owner/Operator Telephone Ext: Not reported
Owner/Operator Fax: Not reported
Owner/Operator Email: Not reported

Owner/Operator Indicator: Owner
Owner/Operator Name: WILSON MOTORS
Legal Status: Private
Date Became Current: 19990127
Date Ended Current: Not reported
Owner/Operator Address: 3933 NW CLARENCE CIRCLE
Owner/Operator City,State,Zip: CORVALLIS, OR 97330
Owner/Operator Telephone: 541-742-4201
Owner/Operator Telephone Ext: Not reported
Owner/Operator Fax: Not reported
Owner/Operator Email: Not reported

Owner/Operator Indicator: Owner
Owner/Operator Name: WILSON MOTORS
Legal Status: Private
Date Became Current: 20010123
Date Ended Current: Not reported
Owner/Operator Address: 3933 NW CLARENCE CIRCLE
Owner/Operator City,State,Zip: CORVALLIS, OR 97330
Owner/Operator Telephone: 541-742-4201
Owner/Operator Telephone Ext: Not reported
Owner/Operator Fax: Not reported
Owner/Operator Email: Not reported

Historic Generators:
Receive Date: 19930203
Handler Name: WILSON MOTORS
Federal Waste Generator Description: Small Quantity Generator
State District Owner: Not reported
Large Quantity Handler of Universal Waste: No
Recognized Trader Importer: No
Recognized Trader Exporter: No
Spent Lead Acid Battery Importer: No

WILSON MOTORS (Continued) **1004769877**

Spent Lead Acid Battery Exporter: No
Current Record: No
Non Storage Recycler Activity: Not reported
Electronic Manifest Broker: Not reported

Receive Date: 19940517
Handler Name: WILSON MOTORS
Federal Waste Generator Description: Small Quantity Generator
State District Owner: Not reported
Large Quantity Handler of Universal Waste: No
Recognized Trader Importer: No
Recognized Trader Exporter: No
Spent Lead Acid Battery Importer: No
Spent Lead Acid Battery Exporter: No
Current Record: No
Non Storage Recycler Activity: Not reported
Electronic Manifest Broker: Not reported

Receive Date: 19920130
Handler Name: WILSON MOTORS
Federal Waste Generator Description: Small Quantity Generator
State District Owner: Not reported
Large Quantity Handler of Universal Waste: No
Recognized Trader Importer: No
Recognized Trader Exporter: No
Spent Lead Acid Battery Importer: No
Spent Lead Acid Battery Exporter: No
Current Record: No
Non Storage Recycler Activity: Not reported
Electronic Manifest Broker: Not reported

Receive Date: 19950130
Handler Name: WILSON MOTORS
Federal Waste Generator Description: Small Quantity Generator
State District Owner: Not reported
Large Quantity Handler of Universal Waste: No
Recognized Trader Importer: No
Recognized Trader Exporter: No
Spent Lead Acid Battery Importer: No
Spent Lead Acid Battery Exporter: No
Current Record: No
Non Storage Recycler Activity: Not reported
Electronic Manifest Broker: Not reported

Receive Date: 19960129
Handler Name: WILSON MOTORS
Federal Waste Generator Description: Small Quantity Generator
State District Owner: Not reported
Large Quantity Handler of Universal Waste: No
Recognized Trader Importer: No
Recognized Trader Exporter: No
Spent Lead Acid Battery Importer: No
Spent Lead Acid Battery Exporter: No
Current Record: No
Non Storage Recycler Activity: Not reported
Electronic Manifest Broker: Not reported

WILSON MOTORS (Continued) **1004769877**

Receive Date: 19970131
Handler Name: WILSON MOTORS
Federal Waste Generator Description: Conditionally Exempt Small Quantity Generator
State District Owner: Not reported
Large Quantity Handler of Universal Waste: No
Recognized Trader Importer: No
Recognized Trader Exporter: No
Spent Lead Acid Battery Importer: No
Spent Lead Acid Battery Exporter: No
Current Record: No
Non Storage Recycler Activity: Not reported
Electronic Manifest Broker: Not reported

Receive Date: 19980210
Handler Name: WILSON MOTORS
Federal Waste Generator Description: Conditionally Exempt Small Quantity Generator
State District Owner: Not reported
Large Quantity Handler of Universal Waste: No
Recognized Trader Importer: No
Recognized Trader Exporter: No
Spent Lead Acid Battery Importer: No
Spent Lead Acid Battery Exporter: No
Current Record: No
Non Storage Recycler Activity: Not reported
Electronic Manifest Broker: Not reported

Receive Date: 19990127
Handler Name: WILSON MOTORS
Federal Waste Generator Description: Conditionally Exempt Small Quantity Generator
State District Owner: Not reported
Large Quantity Handler of Universal Waste: No
Recognized Trader Importer: No
Recognized Trader Exporter: No
Spent Lead Acid Battery Importer: No
Spent Lead Acid Battery Exporter: No
Current Record: No
Non Storage Recycler Activity: Not reported
Electronic Manifest Broker: Not reported

Receive Date: 20000126
Handler Name: WILSON MOTORS
Federal Waste Generator Description: Conditionally Exempt Small Quantity Generator
State District Owner: Not reported
Large Quantity Handler of Universal Waste: No
Recognized Trader Importer: No
Recognized Trader Exporter: No
Spent Lead Acid Battery Importer: No
Spent Lead Acid Battery Exporter: No
Current Record: No
Non Storage Recycler Activity: Not reported
Electronic Manifest Broker: Not reported

Receive Date: 20010123
Handler Name: WILSON MOTORS
Federal Waste Generator Description: Conditionally Exempt Small Quantity Generator
State District Owner: Not reported
Large Quantity Handler of Universal Waste: No

WILSON MOTORS (Continued) **1004769877**

Recognized Trader Importer: No
Recognized Trader Exporter: No
Spent Lead Acid Battery Importer: No
Spent Lead Acid Battery Exporter: No
Current Record: No
Non Storage Recycler Activity: Not reported
Electronic Manifest Broker: Not reported

Receive Date: 20020225
Handler Name: WILSON MOTORS
Federal Waste Generator Description: Small Quantity Generator
State District Owner: Not reported
Large Quantity Handler of Universal Waste: No
Recognized Trader Importer: No
Recognized Trader Exporter: No
Spent Lead Acid Battery Importer: No
Spent Lead Acid Battery Exporter: No
Current Record: No
Non Storage Recycler Activity: Not reported
Electronic Manifest Broker: Not reported

Receive Date: 20030204
Handler Name: WILSON MOTORS
Federal Waste Generator Description: Conditionally Exempt Small Quantity Generator
State District Owner: Not reported
Large Quantity Handler of Universal Waste: No
Recognized Trader Importer: No
Recognized Trader Exporter: No
Spent Lead Acid Battery Importer: No
Spent Lead Acid Battery Exporter: No
Current Record: No
Non Storage Recycler Activity: Not reported
Electronic Manifest Broker: Not reported

Receive Date: 20031231
Handler Name: WILSON MOTORS
Federal Waste Generator Description: Conditionally Exempt Small Quantity Generator
State District Owner: Not reported
Large Quantity Handler of Universal Waste: No
Recognized Trader Importer: No
Recognized Trader Exporter: No
Spent Lead Acid Battery Importer: No
Spent Lead Acid Battery Exporter: No
Current Record: Yes
Non Storage Recycler Activity: Not reported
Electronic Manifest Broker: Not reported

List of NAICS Codes and Descriptions:
NAICS Code: 44111
NAICS Description: NEW CAR DEALERS

NAICS Code: 811121
NAICS Description: AUTOMOTIVE BODY, PAINT, AND INTERIOR REPAIR AND MAINTENANCE

Has the Facility Received Notices of Violations:
Found Violation: No

WILSON MOTORS (Continued) **1004769877**

Agency Which Determined Violation: Not reported
Violation Short Description: Not reported
Date Violation was Determined: Not reported
Actual Return to Compliance Date: Not reported
Return to Compliance Qualifier: Not reported
Violation Responsible Agency: Not reported
Scheduled Compliance Date: Not reported
Enforcement Identifier: Not reported
Date of Enforcement Action: Not reported
Enforcement Responsible Agency: Not reported
Enforcement Docket Number: Not reported
Enforcement Attorney: Not reported
Corrective Action Component: Not reported
Appeal Initiated Date: Not reported
Appeal Resolution Date: Not reported
Disposition Status Date: Not reported
Disposition Status: Not reported
Disposition Status Description: Not reported
Consent/Final Order Sequence Number: Not reported
Consent/Final Order Respondent Name: Not reported
Consent/Final Order Lead Agency: Not reported
Enforcement Type: Not reported
Enforcement Responsible Person: Not reported
Enforcement Responsible Sub-Organization: Not reported
SEP Sequence Number: Not reported
SEP Expenditure Amount: Not reported
SEP Scheduled Completion Date: Not reported
SEP Actual Date: Not reported
SEP Defaulted Date: Not reported
SEP Type: Not reported
SEP Type Description: Not reported
Proposed Amount: Not reported
Final Monetary Amount: Not reported
Paid Amount: Not reported
Final Count: Not reported
Final Amount: Not reported

Found Violation: No
Agency Which Determined Violation: Not reported
Violation Short Description: Not reported
Date Violation was Determined: Not reported
Actual Return to Compliance Date: Not reported
Return to Compliance Qualifier: Not reported
Violation Responsible Agency: Not reported
Scheduled Compliance Date: Not reported
Enforcement Identifier: Not reported
Date of Enforcement Action: Not reported
Enforcement Responsible Agency: Not reported
Enforcement Docket Number: Not reported
Enforcement Attorney: Not reported
Corrective Action Component: Not reported
Appeal Initiated Date: Not reported
Appeal Resolution Date: Not reported
Disposition Status Date: Not reported
Disposition Status: Not reported
Disposition Status Description: Not reported
Consent/Final Order Sequence Number: Not reported

WILSON MOTORS (Continued) **1004769877**

Consent/Final Order Respondent Name: Not reported
Consent/Final Order Lead Agency: Not reported
Enforcement Type: Not reported
Enforcement Responsible Person: Not reported
Enforcement Responsible Sub-Organization: Not reported
SEP Sequence Number: Not reported
SEP Expenditure Amount: Not reported
SEP Scheduled Completion Date: Not reported
SEP Actual Date: Not reported
SEP Defaulted Date: Not reported
SEP Type: Not reported
SEP Type Description: Not reported
Proposed Amount: Not reported
Final Monetary Amount: Not reported
Paid Amount: Not reported
Final Count: Not reported
Final Amount: Not reported

Found Violation: No
Agency Which Determined Violation: Not reported
Violation Short Description: Not reported
Date Violation was Determined: Not reported
Actual Return to Compliance Date: Not reported
Return to Compliance Qualifier: Not reported
Violation Responsible Agency: Not reported
Scheduled Compliance Date: Not reported
Enforcement Identifier: Not reported
Date of Enforcement Action: Not reported
Enforcement Responsible Agency: Not reported
Enforcement Docket Number: Not reported
Enforcement Attorney: Not reported
Corrective Action Component: Not reported
Appeal Initiated Date: Not reported
Appeal Resolution Date: Not reported
Disposition Status Date: Not reported
Disposition Status: Not reported
Disposition Status Description: Not reported
Consent/Final Order Sequence Number: Not reported
Consent/Final Order Respondent Name: Not reported
Consent/Final Order Lead Agency: Not reported
Enforcement Type: Not reported
Enforcement Responsible Person: Not reported
Enforcement Responsible Sub-Organization: Not reported
SEP Sequence Number: Not reported
SEP Expenditure Amount: Not reported
SEP Scheduled Completion Date: Not reported
SEP Actual Date: Not reported
SEP Defaulted Date: Not reported
SEP Type: Not reported
SEP Type Description: Not reported
Proposed Amount: Not reported
Final Monetary Amount: Not reported
Paid Amount: Not reported
Final Count: Not reported
Final Amount: Not reported

WILSON MOTORS (Continued) **1004769877**

Evaluation Action Summary:

Evaluation Date:	20101019
Evaluation Responsible Agency:	State
Found Violation:	No
Evaluation Type Description:	COMPLIANCE ASSISTANCE VISIT
Evaluation Responsible Person Identifier:	ORAMN
Evaluation Responsible Sub-Organization:	WR
Actual Return to Compliance Date:	Not reported
Scheduled Compliance Date:	Not reported
Date of Request:	Not reported
Date Response Received:	Not reported
Request Agency:	Not reported
Former Citation:	Not reported

Evaluation Date:	20101027
Evaluation Responsible Agency:	State
Found Violation:	No
Evaluation Type Description:	COMPLIANCE ASSISTANCE VISIT
Evaluation Responsible Person Identifier:	ORAMN
Evaluation Responsible Sub-Organization:	WR
Actual Return to Compliance Date:	Not reported
Scheduled Compliance Date:	Not reported
Date of Request:	Not reported
Date Response Received:	Not reported
Request Agency:	Not reported
Former Citation:	Not reported

Evaluation Date:	20100921
Evaluation Responsible Agency:	State
Found Violation:	No
Evaluation Type Description:	COMPLIANCE EVALUATION INSPECTION
Evaluation Responsible Person Identifier:	ORAMN
Evaluation Responsible Sub-Organization:	WR
Actual Return to Compliance Date:	Not reported
Scheduled Compliance Date:	Not reported
Date of Request:	Not reported
Date Response Received:	Not reported
Request Agency:	Not reported
Former Citation:	Not reported

FINDS:
Registry ID: 110004780791

Click Here for FRS Facility Detail Report:

Environmental Interest/Information System:
The Oregon Department of Environmental Quality (DEQ) is a regulatory agency tasked with protecting the quality of Oregon's environment. DEQ uses a combination of technical assistance, inspections, and permitting to help public and private facilities and citizens understand and comply with state and federal environmental regulations.
The Resource Conservation and Recovery Act Information System (RCRAInfo) is EPA's comprehensive information system in support of the Resource Conservation and Recovery Act (RCRA) of 1976 and the Hazardous and Solid Waste Amendments (HSWA) of 1984. It tracks many

WILSON MOTORS (Continued) **1004769877**

types of information about generators, transporters, treaters, storers, and disposers of hazardous waste.

Click this hyperlink while viewing on your computer to access additional FINDS: detail in the EDR Site Report.

ECHO:

Envid:	1004769877
Registry ID:	110004780791
DFR URL:	http://echo.epa.gov/detailed-facility-report?fid=110004780791
Name:	WILSON MOTORS
Address:	1105 NW 5TH
City,State,Zip:	CORVALLIS, OR 97330

AW273 **WILSON MOTORS** **OR AST** **1000641991**
WNW **1105 NW 5TH ST** **OR HSIS** **N/A**
< 1/8 **CORVALLIS, OR 97330** **OR NPDES**
0.044 mi.
232 ft. **Site 3 of 7 in cluster AW**

Actual:
221 ft.

Focus Map:
6

AST:

Facility ID:	37258
Name:	WILSON MOTORS
Address:	1105 NW 5TH ST
City,State,Zip:	CORVALLIS, OR 97330
Substance:	OIL
Reporting Quantities:	Not reported
Quantity Units:	Not reported
Physical State:	Not reported
Storage 1:	Above ground tank
Storage 2:	Not reported
Owner-Operator Name:	CHARLES
Direct Site Phone:	5417524201
Report Class:	Annual
Report Year:	2017
Is Poisonous Gas:	No
Is Poisonous Material:	No
Is Biological Hazard:	No
Is Radioactive Material:	No
Is Explosive:	No
Status:	Not reported
Nature of Business:	AUTO DEALER AUTOMOTIVE REPAIR
NAICS Code:	Not reported
Maximum Daily Amount Code:	11
Maximum Daily Amount Code Range:	500-999
Maximum Daily Amount Units:	gal
Is Solid State:	No
Is Liquid State:	Yes
Is Gaseous State:	No
Is Combustible Dust:	No
Is Fire Hazard:	No
Is Sudden Release of Pressure Hazard:	No
Is Reactive Hazard:	No
Is Immediate Hazard:	No
Is Delayed Hazard:	No
Is Corrosive to Metal:	No
Is Flammable:	No
Is Gas Under Pressure:	No

WILSON MOTORS (Continued) **1000641991**

Is Physical HNOC:	Yes
Is Emission of Gas With Water:	No
Is Organic Peroxide:	No
Is Oxidizer:	No
Is Pyrophoric liquid or solid:	No
Is Pyrophoric Gas:	No
Is Self-Heating:	No
Is Self-Reacting:	No
Is Acute Toxicity:	No
Is Aspiration Hazard:	No
Is Carcinogenicity:	No
Is Germ Cell Mutagenicity:	No
Is Health HNOC:	Yes
Is Reproductive Toxicity:	No
Is Respiratory or Skin Sensitization:	No
Is Serious Eye Damage or Eye Irritation:	No
Is Simple Asphyxiate:	No
Is Skin Corrosion or Irritation:	No
Is Specific Target Organ Toxicity:	No

Facility ID:	37258
Name:	WILSON MOTORS
Address:	1105 NW 5TH ST
City,State,Zip:	CORVALLIS, OR 97330
Substance:	USED OIL
Reporting Quantities:	Not reported
Quantity Units:	Not reported
Physical State:	Not reported
Storage 1:	Above ground tank
Storage 2:	Not reported
Owner-Operator Name:	CHARLES
Direct Site Phone:	5417524201
Report Class:	Annual
Report Year:	2017
Is Poisonous Gas:	No
Is Poisonous Material:	No
Is Biological Hazard:	No
Is Radioactive Material:	No
Is Explosive:	No
Status:	Not reported
Nature of Business:	AUTO DEALER AUTOMOTIVE REPAIR
NAICS Code:	Not reported
Maximum Daily Amount Code:	11
Maximum Daily Amount Code Range:	500-999
Maximum Daily Amount Units:	gal
Is Solid State:	No
Is Liquid State:	Yes
Is Gaseous State:	No
Is Combustible Dust:	No
Is Fire Hazard:	No
Is Sudden Release of Pressure Hazard:	No
Is Reactive Hazard:	No
Is Immediate Hazard:	No
Is Delayed Hazard:	No
Is Corrosive to Metal:	No
Is Flammable:	No
Is Gas Under Pressure:	No

WILSON MOTORS (Continued) **1000641991**

Is Physical HNOC:	Yes
Is Emission of Gas With Water:	No
Is Organic Peroxide:	No
Is Oxidizer:	No
Is Pyrophoric liquid or solid:	No
Is Pyrophoric Gas:	No
Is Self-Heating:	No
Is Self-Reacting:	No
Is Acute Toxicity:	No
Is Aspiration Hazard:	No
Is Carcinogenicity:	No
Is Germ Cell Mutagenicity:	No
Is Health HNOC:	Yes
Is Reproductive Toxicity:	No
Is Respiratory or Skin Sensitization:	No
Is Serious Eye Damage or Eye Irritation:	No
Is Simple Asphyxiate:	No
Is Skin Corrosion or Irritation:	No
Is Specific Target Organ Toxicity:	No

Facility ID:	37258
Name:	WILSON MOTORS
Address:	1105 NW 5TH ST
City,State,Zip:	CORVALLIS, OR 97330
Substance:	OIL
Reporting Quantities:	Not reported
Quantity Units:	Not reported
Physical State:	Not reported
Storage 1:	Above ground tank
Storage 2:	Not reported
Owner-Operator Name:	CHARLES
Direct Site Phone:	5417524201
Report Class:	Annual
Report Year:	2018
Is Poisonous Gas:	No
Is Poisonous Material:	No
Is Biological Hazard:	No
Is Radioactive Material:	No
Is Explosive:	No
Status:	Not reported
Nature of Business:	AUTO DEALER AUTOMOTIVE REPAIR
NAICS Code:	Not reported
Maximum Daily Amount Code:	11
Maximum Daily Amount Code Range:	500-999
Maximum Daily Amount Units:	gal
Is Solid State:	No
Is Liquid State:	Yes
Is Gaseous State:	No
Is Combustible Dust:	No
Is Fire Hazard:	No
Is Sudden Release of Pressure Hazard:	No
Is Reactive Hazard:	No
Is Immediate Hazard:	No
Is Delayed Hazard:	No
Is Corrosive to Metal:	No
Is Flammable:	No
Is Gas Under Pressure:	No

WILSON MOTORS (Continued) **1000641991**

Is Physical HNOC:	Yes
Is Emission of Gas With Water:	No
Is Organic Peroxide:	No
Is Oxidizer:	No
Is Pyrophoric liquid or solid:	No
Is Pyrophoric Gas:	No
Is Self-Heating:	No
Is Self-Reacting:	No
Is Acute Toxicity:	No
Is Aspiration Hazard:	No
Is Carcinogenicity:	No
Is Germ Cell Mutagenicity:	No
Is Health HNOC:	Yes
Is Reproductive Toxicity:	No
Is Respiratory or Skin Sensitization:	No
Is Serious Eye Damage or Eye Irritation:	No
Is Simple Asphyxiate:	No
Is Skin Corrosion or Irritation:	No
Is Specific Target Organ Toxicity:	No

Facility ID:	37258
Name:	WILSON MOTORS
Address:	1105 NW 5TH ST
City,State,Zip:	CORVALLIS, OR 97330
Substance:	USED OIL
Reporting Quantities:	Not reported
Quantity Units:	Not reported
Physical State:	Not reported
Storage 1:	Above ground tank
Storage 2:	Not reported
Owner-Operator Name:	CHARLES
Direct Site Phone:	5417524201
Report Class:	Annual
Report Year:	2018
Is Poisonous Gas:	No
Is Poisonous Material:	No
Is Biological Hazard:	No
Is Radioactive Material:	No
Is Explosive:	No
Status:	Not reported
Nature of Business:	AUTO DEALER AUTOMOTIVE REPAIR
NAICS Code:	Not reported
Maximum Daily Amount Code:	11
Maximum Daily Amount Code Range:	500-999
Maximum Daily Amount Units:	gal
Is Solid State:	No
Is Liquid State:	Yes
Is Gaseous State:	No
Is Combustible Dust:	No
Is Fire Hazard:	No
Is Sudden Release of Pressure Hazard:	No
Is Reactive Hazard:	No
Is Immediate Hazard:	No
Is Delayed Hazard:	No
Is Corrosive to Metal:	No
Is Flammable:	No
Is Gas Under Pressure:	No

WILSON MOTORS (Continued) **1000641991**

Is Physical HNOC:	Yes
Is Emission of Gas With Water:	No
Is Organic Peroxide:	No
Is Oxidizer:	No
Is Pyrophoric liquid or solid:	No
Is Pyrophoric Gas:	No
Is Self-Heating:	No
Is Self-Reacting:	No
Is Acute Toxicity:	No
Is Aspiration Hazard:	No
Is Carcinogenicity:	No
Is Germ Cell Mutagenicity:	No
Is Health HNOC:	Yes
Is Reproductive Toxicity:	No
Is Respiratory or Skin Sensitization:	No
Is Serious Eye Damage or Eye Irritation:	No
Is Simple Asphyxiate:	No
Is Skin Corrosion or Irritation:	No
Is Specific Target Organ Toxicity:	No

Facility ID:	37258
Name:	WILSON MOTORS
Address:	1105 NW 5TH ST
City,State,Zip:	CORVALLIS, OR 97330
Substance:	OIL
Reporting Quantities:	Not reported
Quantity Units:	Not reported
Physical State:	Not reported
Storage 1:	Above ground tank
Storage 2:	Not reported
Owner-Operator Name:	CHARLES
Direct Site Phone:	5417524201
Report Class:	Annual
Report Year:	2019
Is Poisonous Gas:	No
Is Poisonous Material:	No
Is Biological Hazard:	No
Is Radioactive Material:	No
Is Explosive:	No
Status:	Not reported
Nature of Business:	AUTO DEALER AUTOMOTIVE REPAIR
NAICS Code:	Not reported
Maximum Daily Amount Code:	11
Maximum Daily Amount Code Range:	500-999
Maximum Daily Amount Units:	gal
Is Solid State:	No
Is Liquid State:	Yes
Is Gaseous State:	No
Is Combustible Dust:	No
Is Fire Hazard:	No
Is Sudden Release of Pressure Hazard:	No
Is Reactive Hazard:	No
Is Immediate Hazard:	No
Is Delayed Hazard:	No
Is Corrosive to Metal:	No
Is Flammable:	No
Is Gas Under Pressure:	No

WILSON MOTORS (Continued) **1000641991**

Is Physical HNOC:	Yes
Is Emission of Gas With Water:	No
Is Organic Peroxide:	No
Is Oxidizer:	No
Is Pyrophoric liquid or solid:	No
Is Pyrophoric Gas:	No
Is Self-Heating:	No
Is Self-Reacting:	No
Is Acute Toxicity:	No
Is Aspiration Hazard:	No
Is Carcinogenicity:	No
Is Germ Cell Mutagenicity:	No
Is Health HNOC:	Yes
Is Reproductive Toxicity:	No
Is Respiratory or Skin Sensitization:	No
Is Serious Eye Damage or Eye Irritation:	No
Is Simple Asphyxiate:	No
Is Skin Corrosion or Irritation:	No
Is Specific Target Organ Toxicity:	No

Facility ID:	37258
Name:	WILSON MOTORS
Address:	1105 NW 5TH ST
City,State,Zip:	CORVALLIS, OR 97330
Substance:	USED OIL
Reporting Quantities:	Not reported
Quantity Units:	Not reported
Physical State:	Not reported
Storage 1:	Above ground tank
Storage 2:	Not reported
Owner-Operator Name:	CHARLES
Direct Site Phone:	5417524201
Report Class:	Annual
Report Year:	2019
Is Poisonous Gas:	No
Is Poisonous Material:	No
Is Biological Hazard:	No
Is Radioactive Material:	No
Is Explosive:	No
Status:	Not reported
Nature of Business:	AUTO DEALER AUTOMOTIVE REPAIR
NAICS Code:	Not reported
Maximum Daily Amount Code:	11
Maximum Daily Amount Code Range:	500-999
Maximum Daily Amount Units:	gal
Is Solid State:	No
Is Liquid State:	Yes
Is Gaseous State:	No
Is Combustible Dust:	No
Is Fire Hazard:	No
Is Sudden Release of Pressure Hazard:	No
Is Reactive Hazard:	No
Is Immediate Hazard:	No
Is Delayed Hazard:	No
Is Corrosive to Metal:	No
Is Flammable:	No
Is Gas Under Pressure:	No

WILSON MOTORS (Continued) **1000641991**

Is Physical HNOC:	Yes
Is Emission of Gas With Water:	No
Is Organic Peroxide:	No
Is Oxidizer:	No
Is Pyrophoric liquid or solid:	No
Is Pyrophoric Gas:	No
Is Self-Heating:	No
Is Self-Reacting:	No
Is Acute Toxicity:	No
Is Aspiration Hazard:	No
Is Carcinogenicity:	No
Is Germ Cell Mutagenicity:	No
Is Health HNOC:	Yes
Is Reproductive Toxicity:	No
Is Respiratory or Skin Sensitization:	No
Is Serious Eye Damage or Eye Irritation:	No
Is Simple Asphyxiate:	No
Is Skin Corrosion or Irritation:	No
Is Specific Target Organ Toxicity:	No

Facility ID:	37258
Name:	WILSON MOTORS
Address:	1105 NW 5TH ST NW
City,State,Zip:	CORVALLIS, OR 97330
Substance:	OIL
Reporting Quantities:	Not reported
Quantity Units:	Not reported
Physical State:	Not reported
Storage 1:	Above ground tank
Storage 2:	Not reported
Owner-Operator Name:	CHARLES
Direct Site Phone:	5417524201
Report Class:	Annual
Report Year:	2020
Is Poisonous Gas:	No
Is Poisonous Material:	No
Is Biological Hazard:	No
Is Radioactive Material:	No
Is Explosive:	No
Status:	Not reported
Nature of Business:	AUTO DEALER AUTOMOTIVE REPAIR
NAICS Code:	Not reported
Maximum Daily Amount Code:	11
Maximum Daily Amount Code Range:	500-999
Maximum Daily Amount Units:	gal
Is Solid State:	No
Is Liquid State:	Yes
Is Gaseous State:	No
Is Combustible Dust:	No
Is Fire Hazard:	No
Is Sudden Release of Pressure Hazard:	No
Is Reactive Hazard:	No
Is Immediate Hazard:	No
Is Delayed Hazard:	No
Is Corrosive to Metal:	No
Is Flammable:	No
Is Gas Under Pressure:	No

WILSON MOTORS (Continued) **1000641991**

Is Physical HNOC:	Yes
Is Emission of Gas With Water:	No
Is Organic Peroxide:	No
Is Oxidizer:	No
Is Pyrophoric liquid or solid:	No
Is Pyrophoric Gas:	No
Is Self-Heating:	No
Is Self-Reacting:	No
Is Acute Toxicity:	No
Is Aspiration Hazard:	No
Is Carcinogenicity:	No
Is Germ Cell Mutagenicity:	No
Is Health HNOC:	Yes
Is Reproductive Toxicity:	No
Is Respiratory or Skin Sensitization:	No
Is Serious Eye Damage or Eye Irritation:	No
Is Simple Asphyxiate:	No
Is Skin Corrosion or Irritation:	No
Is Specific Target Organ Toxicity:	No

Facility ID:	37258
Name:	WILSON MOTORS
Address:	1105 NW 5TH ST NW
City,State,Zip:	CORVALLIS, OR 97330
Substance:	USED OIL
Reporting Quantities:	Not reported
Quantity Units:	Not reported
Physical State:	Not reported
Storage 1:	Above ground tank
Storage 2:	Not reported
Owner-Operator Name:	CHARLES
Direct Site Phone:	5417524201
Report Class:	Annual
Report Year:	2020
Is Poisonous Gas:	No
Is Poisonous Material:	No
Is Biological Hazard:	No
Is Radioactive Material:	No
Is Explosive:	No
Status:	Not reported
Nature of Business:	AUTO DEALER AUTOMOTIVE REPAIR
NAICS Code:	Not reported
Maximum Daily Amount Code:	11
Maximum Daily Amount Code Range:	500-999
Maximum Daily Amount Units:	gal
Is Solid State:	No
Is Liquid State:	Yes
Is Gaseous State:	No
Is Combustible Dust:	No
Is Fire Hazard:	No
Is Sudden Release of Pressure Hazard:	No
Is Reactive Hazard:	No
Is Immediate Hazard:	No
Is Delayed Hazard:	No
Is Corrosive to Metal:	No
Is Flammable:	No
Is Gas Under Pressure:	No

WILSON MOTORS (Continued) **1000641991**

Is Physical HNOC:	Yes
Is Emission of Gas With Water:	No
Is Organic Peroxide:	No
Is Oxidizer:	No
Is Pyrophoric liquid or solid:	No
Is Pyrophoric Gas:	No
Is Self-Heating:	No
Is Self-Reacting:	No
Is Acute Toxicity:	No
Is Aspiration Hazard:	No
Is Carcinogenicity:	No
Is Germ Cell Mutagenicity:	No
Is Health HNOC:	Yes
Is Reproductive Toxicity:	No
Is Respiratory or Skin Sensitization:	No
Is Serious Eye Damage or Eye Irritation:	No
Is Simple Asphyxiate:	No
Is Skin Corrosion or Irritation:	No
Is Specific Target Organ Toxicity:	No

Facility ID:	37258
Name:	WILSON MOTORS
Address:	1105 NW 5TH ST NW
City,State,Zip:	CORVALLIS, OR 97330
Substance:	OIL
Reporting Quantities:	Not reported
Quantity Units:	Not reported
Physical State:	Not reported
Storage 1:	Above ground tank
Storage 2:	Not reported
Owner-Operator Name:	CHARLES
Direct Site Phone:	5417524201
Report Class:	Annual
Report Year:	2022
Is Poisonous Gas:	No
Is Poisonous Material:	No
Is Biological Hazard:	No
Is Radioactive Material:	No
Is Explosive:	No
Status:	ACTIVE
Nature of Business:	AUTO DEALER AUTOMOTIVE REPAIR
NAICS Code:	"441110,811121"
Maximum Daily Amount Code:	11
Maximum Daily Amount Code Range:	500-999
Maximum Daily Amount Units:	gal
Is Solid State:	No
Is Liquid State:	Yes
Is Gaseous State:	No
Is Combustible Dust:	No
Is Fire Hazard:	No
Is Sudden Release of Pressure Hazard:	No
Is Reactive Hazard:	No
Is Immediate Hazard:	No
Is Delayed Hazard:	No
Is Corrosive to Metal:	No
Is Flammable:	No
Is Gas Under Pressure:	No

WILSON MOTORS (Continued) **1000641991**

Is Physical HNOC:	Yes
Is Emission of Gas With Water:	No
Is Organic Peroxide:	No
Is Oxidizer:	No
Is Pyrophoric liquid or solid:	No
Is Pyrophoric Gas:	No
Is Self-Heating:	No
Is Self-Reacting:	No
Is Acute Toxicity:	No
Is Aspiration Hazard:	No
Is Carcinogenicity:	No
Is Germ Cell Mutagenicity:	No
Is Health HNOC:	Yes
Is Reproductive Toxicity:	No
Is Respiratory or Skin Sensitization:	No
Is Serious Eye Damage or Eye Irritation:	No
Is Simple Asphyxiate:	No
Is Skin Corrosion or Irritation:	No
Is Specific Target Organ Toxicity:	No

Facility ID:	37258
Name:	WILSON MOTORS
Address:	1105 NW 5TH ST NW
City,State,Zip:	CORVALLIS, OR 97330
Substance:	USED OIL
Reporting Quantities:	Not reported
Quantity Units:	Not reported
Physical State:	Not reported
Storage 1:	Above ground tank
Storage 2:	Not reported
Owner-Operator Name:	CHARLES
Direct Site Phone:	5417524201
Report Class:	Annual
Report Year:	2022
Is Poisonous Gas:	No
Is Poisonous Material:	No
Is Biological Hazard:	No
Is Radioactive Material:	No
Is Explosive:	No
Status:	ACTIVE
Nature of Business:	AUTO DEALER AUTOMOTIVE REPAIR
NAICS Code:	"441110,811121"
Maximum Daily Amount Code:	11
Maximum Daily Amount Code Range:	500-999
Maximum Daily Amount Units:	gal
Is Solid State:	No
Is Liquid State:	Yes
Is Gaseous State:	No
Is Combustible Dust:	No
Is Fire Hazard:	No
Is Sudden Release of Pressure Hazard:	No
Is Reactive Hazard:	No
Is Immediate Hazard:	No
Is Delayed Hazard:	No
Is Corrosive to Metal:	No
Is Flammable:	No
Is Gas Under Pressure:	No

WILSON MOTORS (Continued) **1000641991**

Is Physical HNOC:	Yes
Is Emission of Gas With Water:	No
Is Organic Peroxide:	No
Is Oxidizer:	No
Is Pyrophoric liquid or solid:	No
Is Pyrophoric Gas:	No
Is Self-Heating:	No
Is Self-Reacting:	No
Is Acute Toxicity:	No
Is Aspiration Hazard:	No
Is Carcinogenicity:	No
Is Germ Cell Mutagenicity:	No
Is Health HNOC:	Yes
Is Reproductive Toxicity:	No
Is Respiratory or Skin Sensitization:	No
Is Serious Eye Damage or Eye Irritation:	No
Is Simple Asphyxiate:	No
Is Skin Corrosion or Irritation:	No
Is Specific Target Organ Toxicity:	No

Facility ID:	37258
Name:	WILSON MOTORS
Address:	1105 NW 5TH ST NW
City,State,Zip:	CORVALLIS, OR 97330
Substance:	OIL
Reporting Quantities:	Not reported
Quantity Units:	Not reported
Physical State:	Not reported
Storage 1:	Above ground tank
Storage 2:	Not reported
Owner-Operator Name:	CHARLES
Direct Site Phone:	5417524201
Report Class:	Annual
Report Year:	2021
Is Poisonous Gas:	No
Is Poisonous Material:	No
Is Biological Hazard:	No
Is Radioactive Material:	No
Is Explosive:	No
Status:	Not reported
Nature of Business:	AUTO DEALER AUTOMOTIVE REPAIR
NAICS Code:	"441110,811121"
Maximum Daily Amount Code:	11
Maximum Daily Amount Code Range:	500-999
Maximum Daily Amount Units:	gal
Is Solid State:	No
Is Liquid State:	Yes
Is Gaseous State:	No
Is Combustible Dust:	No
Is Fire Hazard:	No
Is Sudden Release of Pressure Hazard:	No
Is Reactive Hazard:	No
Is Immediate Hazard:	No
Is Delayed Hazard:	No
Is Corrosive to Metal:	No
Is Flammable:	No
Is Gas Under Pressure:	No

WILSON MOTORS (Continued) **1000641991**

Is Physical HNOC:	Yes
Is Emission of Gas With Water:	No
Is Organic Peroxide:	No
Is Oxidizer:	No
Is Pyrophoric liquid or solid:	No
Is Pyrophoric Gas:	No
Is Self-Heating:	No
Is Self-Reacting:	No
Is Acute Toxicity:	No
Is Aspiration Hazard:	No
Is Carcinogenicity:	No
Is Germ Cell Mutagenicity:	No
Is Health HNOC:	Yes
Is Reproductive Toxicity:	No
Is Respiratory or Skin Sensitization:	No
Is Serious Eye Damage or Eye Irritation:	No
Is Simple Asphyxiate:	No
Is Skin Corrosion or Irritation:	No
Is Specific Target Organ Toxicity:	No

Click this hyperlink while viewing on your computer to access
2 additional OR AST: record(s) in the EDR Site Report.

HSIS:

Name:	WILSON MOTORS
Address:	1105 NW 5TH ST
City,State,Zip:	CORVALLIS, OR 97330
Facility ID:	037258
Department Or Division Of Company:	Not reported
Chemical Is Extremely Hazardous Substance (EHS:	Not reported
Contains 112R:	Not reported
Facility Has Written Emergency Plan:	Not reported
NAICS Code 1:	Not reported
NAICS Desc 1:	Not reported
NAICS Code 2:	Not reported
NAICS Desc 2:	Not reported
Manager Name:	Not reported
Business Phone:	Not reported
Mailing Address:	Not reported
Mailing City:	Not reported
Mailing State:	Not reported
Mailing Zip:	Not reported
No. of Employees:	Not reported
Day Phone:	Not reported
Placard:	Not reported
Fire Dept Code:	Not reported
FD:	CORVALLIS FD
Sprinkler System:	Not reported
Emergency Contact:	Not reported
Emergency Procedure:	Not reported
Business Type:	Not reported
Facility Type:	Private
Department:	Not reported
Status:	ACTIVE
Latitude:	44.5749
Longitude:	-123.258
Status TRI:	Active

WILSON MOTORS (Continued) **1000641991**

Status RMP:	Active
Status PSM:	Active
Status CR2K:	Inactive
Status 302:	Active
Owner Name:	CHARLES WILSON
Last Reported ID:	38362
Case Number:	90622585
Chemical Name:	OIL
EHS Name:	Not reported
Is Pure:	No
Is Mix:	Yes
Is EHS:	Not reported
Mixture Component:	Not reported
Maximum Daily Amount Code:	11
Maximum Daily Amount Unit:	gal
Chemical Added Date:	05/22/2017
Is Chem PSM:	No
Is Chem 112R:	No
Is Chem 302:	No
Is Pesticide:	No
Is Fertilizer:	No
Physical State:	Liquid
UNNA Number:	1270
NFPA Health:	1
NFPA Flammability:	2
NFPA Reactivity:	0
NFPA Special Notice:	N/A
Hazards:	Health HNOC, Physical HNOC
Number of Days Onsite:	365
Year:	2018
Case Number:	70514124
Chemical Name:	USED OIL
EHS Name:	Not reported
Is Pure:	Yes
Is Mix:	No
Is EHS:	Not reported
Mixture Component:	Not reported
Maximum Daily Amount Code:	11
Maximum Daily Amount Unit:	gal
Chemical Added Date:	08/28/2018
Is Chem PSM:	No
Is Chem 112R:	No
Is Chem 302:	No
Is Pesticide:	No
Is Fertilizer:	No
Physical State:	Liquid
UNNA Number:	N/A
NFPA Health:	1
NFPA Flammability:	1
NFPA Reactivity:	0
NFPA Special Notice:	N/A
Hazards:	Health HNOC, Physical HNOC
Number of Days Onsite:	365
Year:	2018
Case Number:	7439921

WILSON MOTORS (Continued) **1000641991**

Chemical Name:	SEALED, LEAD-CALCIUM BATTERY
EHS Name:	SULFURIC ACID
Is Pure:	No
Is Mix:	Yes
Is EHS:	Not reported
Mixture Component:	SULFURIC ACID
Maximum Daily Amount Code:	3
Maximum Daily Amount Unit:	lbs
Chemical Added Date:	08/28/2018
Is Chem PSM:	No
Is Chem 112R:	No
Is Chem 302:	No
Is Pesticide:	No
Is Fertilizer:	No
Physical State:	Solid
UNNA Number:	N/A
NFPA Health:	3
NFPA Flammability:	0
NFPA Reactivity:	2
NFPA Special Notice:	N/A
Hazards:	Health SkinCorrosion, Physical Oxidizer
Number of Days Onsite:	365
Year:	2018

Case Number:	Not reported
Chemical Name:	Not reported
EHS Name:	Not reported
Is Pure:	Not reported
Is Mix:	Not reported
Is EHS:	Not reported
Mixture Component:	Not reported
Maximum Daily Amount Code:	Not reported
Maximum Daily Amount Unit:	Not reported
Chemical Added Date:	Not reported
Is Chem PSM:	Not reported
Is Chem 112R:	Not reported
Is Chem 302:	Not reported
Is Pesticide:	Not reported
Is Fertilizer:	Not reported
Physical State:	Not reported
UNNA Number:	Not reported
NFPA Health:	Not reported
NFPA Flammability:	Not reported
NFPA Reactivity:	Not reported
NFPA Special Notice:	Not reported
Hazards:	Not reported
Number of Days Onsite:	Not reported
Year:	Not reported

Chemical:

Chemical Name:	OIL
Physical Description:	LIQUID
Case Number:	90622585
Facility Id:	037258
Physical State Of The Substance:	2
Average Amount Possessed During The Year Code:	11
Maximum Amount Possessed During The Year Code:	20

WILSON MOTORS (Continued) **1000641991**

Applicable Unit Of Measure Code:	2
Description Of The Unit Of Measure:	GALLONS
Type Code:	D
Description:	STEEL DRUM
Type Code:	Not reported
Temperature Description:	Not reported
Pressure of Code:	1
Pressure Description:	NORMAL PRESSURE
Pressure of Code:	Not reported
Pressure Description:	Not reported
Temperature Description:	NORMAL TEMPERATURE
Temperature of The Hazardous Substance Code:	4
Temperature Description:	Not reported
Temperature of The Hazardous Substance Code:	Not reported
Days Hazardous Substance On Site During Year:	365
Is The Substance Protected A Trade Secret:	False
Description Of The Max Qnty Code:	1,000-4,999
Description Of The Avg Qnty Code:	500-999
Most Hazardous Ingridient:	PETROLEUM HYDROCARBON
United Nations/north America 4 Digit Class Number:	1270
Hazard Rank:	2
EHS Ingredient:	Not reported
Substance Pure:	False
Substance Mix:	True
First Hazardous Class Code For Chemical:	Combustible Material
Second Hazardous Class Code For Chemical:	Not reported
Third Hazardous Class Code For Chemical:	Not reported
Hazard Class 1 Of The Chemical:	4.5
Hazard Class 2 Of The Chemical:	Not reported
Hazard Class 3 Of The Chemical:	Not reported

Additional Chemical:

Chemical Is A Toxic 313 Chemical:	N
EPA Pesticide Registration Number:	Not reported
Contains 112R:	N
Contains EHS:	N
Fertilizer:	N
Pesticide:	N
Contains 313:	N

NPDES:

Name:	WILSON MOTORS
Address:	1105 NW 5TH ST
City,State,Zip:	CORVALLIS, OR 97330-6209
WQ File Nbr:	103008
Legal Name:	CHARLES S. WILSON CO. DBA
Region:	WR
Pri SIC:	5511
Latitude:	44.5746
Longitude:	-123.2584
Category:	INDUSTRIAL
Permit Type:	GEN17
Permit Active:	False
Permit Description:	1700
Expiration Date:	12/31/1997
EPA Number:	MISSING!!

WILSON MOTORS (Continued) **1000641991**

UIC Facility:	False
Admin Agent:	Salem Office
Last Action Date:	07/28/1998
Permit Writer:	39
Compliance Inspector:	537
DMR Reviewer:	2108
Application Number:	995721
Class:	MINOR
Start Date:	12/01/1993
Region Decode:	West Region
Ownership:	PRIVATE
Permit Group:	NPDES General Permit - Industrial wastewater discharges
EPA Class:	MINOR
Permit Number:	11475
Facility RID:	Not reported
Address 2:	Not reported
Program Name:	Not reported
Type Name:	Not reported
Facility Abbr. Name:	Not reported
Comments:	Not reported
Program Identifier:	Not reported
Permit RID:	Not reported
Ref Group Name:	Not reported
Permittee Name:	Not reported
Permit Status:	Not reported

AW274 **WILSON MOTORS** **UST FINDER RELEASE** **1029132046**
WNW **1105 NW FIFTH** **N/A**
< 1/8 **CORVALLIS, OR 97330**
0.044 mi.
232 ft. **Site 4 of 7 in cluster AW**

Actual:
221 ft.

Focus Map:
6

UST FINDER RELEASE:

Object ID:	332692
Facility ID:	Not reported
Lust ID:	OR22-07-0381
Name:	WILSON MOTORS
Address:	1105 NW FIFTH
City,State,Zip:	CORVALLIS, OR 97330
Address Match Type:	PointAddress
Reported Date:	2007/03/20 15:59:59+00
Status:	Open
Substance:	Not reported
Population within 1500ft:	451
Domestic Wells within 1500ft:	0
Land Use:	Developed, High Intensity
Within SPA:	Yes
SPA PWS Facility ID:	OR4100003_11797
SPA Water Type:	SW - SurRELEASEe Water
SPA Facility Type:	IN - Intake
SPA HUC12:	170900030609
Within WHPA:	No
WHPA PWS Facility ID:	Not reported
WHPA Water Type:	Not reported
WHPA Facility Type:	Not reported
WHPA HUC12:	Not reported
Within 100yr Floodplain:	Yes
Tribe:	Not reported

WILSON MOTORS (Continued) **1029132046**

EPA Region:	10
NFA Letter 1:	Not reported
NFA Letter 2:	Not reported
NFA Letter 3:	Not reported
NFA Letter 4:	Not reported
Closed With Residual Contaminate:	Not reported
Coordinate Source:	Geocode
X Coord:	-123.25839
Y Coord:	44.57437
Latitude:	44.57437
Longitude:	-123.25839

AW275 **WILSON MOTORS** **OR MANIFEST** **S125247115**
WNW **1105 NW 5TH** **N/A**
< 1/8 **CORVALLIS, OR 97330**
0.044 mi.
232 ft. **Site 5 of 7 in cluster AW**

Actual:
221 ft.

Focus Map:
6

OR MANIFEST:

Manifest Year:	Manifest Year - 2003
EPA Id:	ORD027623172
Inactive Status:	Not reported
Organization Name:	Not reported
Contact Name:	John Stewart
Contact Telephone Number:	Not reported
Mailing Address:	1105 NW 5th
Mailing City/State/Zip:	Corvallis, OR 97330

Manifest:

Name:	WILSON MOTORS
Year :	2003
RCRA Id :	ORD027623172
Inactive :	Not reported
Status:	Conditionally exempt generator
Manifest :	05234
Ship Date :	03/26/2003
TSD :	ORD981588791
WS Num:	1
Transporter:	Not reported
Ship Qty :	Not reported
Rpt Unit :	Not reported
Off Mng :	H020
EPA Waste Codes:	D001
Waste Description:	Waste paint related material from paint gun clean-up

Total Amt Of Waste Stream Generated in Reporting Yr 1: 758.252
Total Amt Of Waste Stream Generated in Reporting Yr 2: 379.126

Name:	WILSON MOTORS
Year :	2003
RCRA Id :	ORD027623172
Inactive :	Not reported
Status:	Conditionally exempt generator
Manifest :	05234
Ship Date :	03/26/2003
TSD :	ORD981588791
WS Num:	1
Transporter:	Not reported

WILSON MOTORS (Continued) **S125247115**

Ship Qty : Not reported
Rpt Unit : Not reported
Off Mng : H020
EPA Waste Codes: F003
Waste Description: Waste paint related material from paint gun clean-up
Total Amt Of Waste Stream Generated in Reporting Yr 1: 758.252
Total Amt Of Waste Stream Generated in Reporting Yr 2: 379.126

Name: WILSON MOTORS
Year : 2003
RCRA Id : ORD027623172
Inactive : Not reported
Status: Conditionally exempt generator
Manifest : 05234
Ship Date : 03/26/2003
TSD : ORD981588791
WS Num: 1
Transporter: Not reported
Ship Qty : Not reported
Rpt Unit : Not reported
Off Mng : H020
EPA Waste Codes: F005
Waste Description: Waste paint related material from paint gun clean-up
Total Amt Of Waste Stream Generated in Reporting Yr 1: 758.252
Total Amt Of Waste Stream Generated in Reporting Yr 2: 379.126

Name: WILSON MOTORS
Year : 2003
RCRA Id : ORD027623172
Inactive : Not reported
Status: Conditionally exempt generator
Manifest : 05633
Ship Date : 09/09/2003
TSD : ORD981588791
WS Num: 1
Transporter: Not reported
Ship Qty : Not reported
Rpt Unit : Not reported
Off Mng : H020
EPA Waste Codes: D001
Waste Description: Waste paint related material from paint gun clean-up
Total Amt Of Waste Stream Generated in Reporting Yr 1: 758.252
Total Amt Of Waste Stream Generated in Reporting Yr 2: 379.126

Name: WILSON MOTORS
Year : 2003
RCRA Id : ORD027623172
Inactive : Not reported
Status: Conditionally exempt generator
Manifest : 05633
Ship Date : 09/09/2003
TSD : ORD981588791
WS Num: 1
Transporter: Not reported
Ship Qty : Not reported
Rpt Unit : Not reported
Off Mng : H020

WILSON MOTORS (Continued) **S125247115**

EPA Waste Codes: F003
Waste Description: Waste paint related material from paint gun clean-up
Total Amt Of Waste Stream Generated in Reporting Yr 1: 758.252
Total Amt Of Waste Stream Generated in Reporting Yr 2: 379.126

Name: WILSON MOTORS
Year : 2003
RCRA Id : ORD027623172
Inactive : Not reported
Status: Conditionally exempt generator
Manifest : 05633
Ship Date : 09/09/2003
TSD : ORD981588791
WS Num: 1
Transporter: Not reported
Ship Qty : Not reported
Rpt Unit : Not reported
Off Mng : H020
EPA Waste Codes: F005
Waste Description: Waste paint related material from paint gun clean-up
Total Amt Of Waste Stream Generated in Reporting Yr 1: 758.252
Total Amt Of Waste Stream Generated in Reporting Yr 2: 379.126

Manifest:
Name: WILSON MOTORS
Year : 2001
RCRA Id : ORD027623172
Inactive : Not reported
Status: Small quantity generator
Manifest : 04530
Ship Date : 02/16/2001
TSD : ARD069748192
WS Num: 1
Transporter: Not reported
Ship Qty : Not reported
Rpt Unit : Not reported
Off Mng : M042
EPA Waste Codes: D001
Waste Description: Waste paint related material
Total Amt Of Waste Stream Generated in Reporting Yr 1: 1564.4843
Total Amt Of Waste Stream Generated in Reporting Yr 2: 549

Name: WILSON MOTORS
Year : 2001
RCRA Id : ORD027623172
Inactive : Not reported
Status: Small quantity generator
Manifest : 04530
Ship Date : 02/16/2001
TSD : ARD069748192
WS Num: 1
Transporter: Not reported
Ship Qty : Not reported
Rpt Unit : Not reported
Off Mng : M042

WILSON MOTORS (Continued) **S125247115**

EPA Waste Codes: F003
Waste Description: Waste paint related material
Total Amt Of Waste Stream Generated in Reporting Yr 1: 1564.4843
Total Amt Of Waste Stream Generated in Reporting Yr 2: 549

Name: WILSON MOTORS
Year : 2001
RCRA Id : ORD027623172
Inactive : Not reported
Status: Small quantity generator
Manifest : 04530
Ship Date : 02/16/2001
TSD : ARD069748192
WS Num: 1
Transporter: Not reported
Ship Qty : Not reported
Rpt Unit : Not reported
Off Mng : M042
EPA Waste Codes: F005
Waste Description: Waste paint related material
Total Amt Of Waste Stream Generated in Reporting Yr 1: 1564.4843
Total Amt Of Waste Stream Generated in Reporting Yr 2: 549

Name: WILSON MOTORS
Year : 2001
RCRA Id : ORD027623172
Inactive : Not reported
Status: Small quantity generator
Manifest : 04646
Ship Date : 05/15/2001
TSD : ARD069748192
WS Num: 1
Transporter: Not reported
Ship Qty : Not reported
Rpt Unit : Not reported
Off Mng : M042
EPA Waste Codes: D001
Waste Description: Waste paint related material
Total Amt Of Waste Stream Generated in Reporting Yr 1: 1564.4843
Total Amt Of Waste Stream Generated in Reporting Yr 2: 366

Name: WILSON MOTORS
Year : 2001
RCRA Id : ORD027623172
Inactive : Not reported
Status: Small quantity generator
Manifest : 04646
Ship Date : 05/15/2001
TSD : ARD069748192
WS Num: 1
Transporter: Not reported
Ship Qty : Not reported
Rpt Unit : Not reported
Off Mng : M042
EPA Waste Codes: F003
Waste Description: Waste paint related material
Total Amt Of Waste Stream Generated in Reporting Yr 1: 1564.4843

WILSON MOTORS (Continued) **S125247115**

Total Amt Of Waste Stream Generated in Reporting Yr 2: 366

Name: WILSON MOTORS
Year : 2001
RCRA Id : ORD027623172
Inactive : Not reported
Status: Small quantity generator
Manifest : 04646
Ship Date : 05/15/2001
TSD : ARD069748192
WS Num: 1
Transporter: Not reported
Ship Qty : Not reported
Rpt Unit : Not reported
Off Mng : M042
EPA Waste Codes: F005
Waste Description: Waste paint related material
Total Amt Of Waste Stream Generated in Reporting Yr 1: 1564.4843
Total Amt Of Waste Stream Generated in Reporting Yr 2: 366

Name: WILSON MOTORS
Year : 2001
RCRA Id : ORD027623172
Inactive : Not reported
Status: Small quantity generator
Manifest : 04804
Ship Date : 08/24/2001
TSD : ARD069748192
WS Num: 1
Transporter: Not reported
Ship Qty : Not reported
Rpt Unit : Not reported
Off Mng : M042
EPA Waste Codes: D001
Waste Description: Waste paint related material
Total Amt Of Waste Stream Generated in Reporting Yr 1: 1564.4843
Total Amt Of Waste Stream Generated in Reporting Yr 2: 183

Name: WILSON MOTORS
Year : 2001
RCRA Id : ORD027623172
Inactive : Not reported
Status: Small quantity generator
Manifest : 04804
Ship Date : 08/24/2001
TSD : ARD069748192
WS Num: 1
Transporter: Not reported
Ship Qty : Not reported
Rpt Unit : Not reported
Off Mng : M042
EPA Waste Codes: F003
Waste Description: Waste paint related material
Total Amt Of Waste Stream Generated in Reporting Yr 1: 1564.4843
Total Amt Of Waste Stream Generated in Reporting Yr 2: 183

Name: WILSON MOTORS

WILSON MOTORS (Continued) **S125247115**

Year : 2001
RCRA Id : ORD027623172
Inactive : Not reported
Status: Small quantity generator
Manifest : 04804
Ship Date : 08/24/2001
TSD : ARD069748192
WS Num: 1
Transporter: Not reported
Ship Qty : Not reported
Rpt Unit : Not reported
Off Mng : M042
EPA Waste Codes: F005
Waste Description: Waste paint related material
Total Amt Of Waste Stream Generated in Reporting Yr 1: 1564.4843
Total Amt Of Waste Stream Generated in Reporting Yr 2: 183

Name: WILSON MOTORS
Year : 2001
RCRA Id : ORD027623172
Inactive : Not reported
Status: Small quantity generator
Manifest : 04935
Ship Date : 12/12/2001
TSD : ARD069748192
WS Num: 1
Transporter: Not reported
Ship Qty : Not reported
Rpt Unit : Not reported
Off Mng : M042
EPA Waste Codes: D001
Waste Description: Waste paint related material
Total Amt Of Waste Stream Generated in Reporting Yr 1: 1564.4843
Total Amt Of Waste Stream Generated in Reporting Yr 2: 183

Click this hyperlink while viewing on your computer to access
50 additional OR_MANIFEST: record(s) in the EDR Site Report.

Name: WILSON MOTORS
Year : 2001
RCRA Id : ORD027623172
Inactive : Not reported
Status: Small quantity generator
Manifest : 04935
Ship Date : 12/12/2001
TSD : ARD069748192
WS Num: 1
Transporter: Not reported
Ship Qty : Not reported
Rpt Unit : Not reported
Off Mng : M042
EPA Waste Codes: F003
Waste Description: Waste paint related material
Total Amt Of Waste Stream Generated in Reporting Yr 1: 1564.4843
Total Amt Of Waste Stream Generated in Reporting Yr 2: 183

Name: WILSON MOTORS

WILSON MOTORS (Continued) **S125247115**

Year : 2001
RCRA Id : ORD027623172
Inactive : Not reported
Status: Small quantity generator
Manifest : 04935
Ship Date : 12/12/2001
TSD : ARD069748192
WS Num: 1
Transporter: Not reported
Ship Qty : Not reported
Rpt Unit : Not reported
Off Mng : M042
EPA Waste Codes: F005
Waste Description: Waste paint related material
Total Amt Of Waste Stream Generated in Reporting Yr 1: 1564.4843
Total Amt Of Waste Stream Generated in Reporting Yr 2: 183

Name: WILSON MOTORS
Year : 2001
RCRA Id : ORD027623172
Inactive : Not reported
Status: Small quantity generator
Manifest : 10384
Ship Date : 01/17/2001
TSD : WAD981769110
WS Num: 1
Transporter: Not reported
Ship Qty : Not reported
Rpt Unit : Not reported
Off Mng : M042
EPA Waste Codes: D001
Waste Description: Waste paint related material
Total Amt Of Waste Stream Generated in Reporting Yr 1: 1564.4843
Total Amt Of Waste Stream Generated in Reporting Yr 2: 183

Name: WILSON MOTORS
Year : 2001
RCRA Id : ORD027623172
Inactive : Not reported
Status: Small quantity generator
Manifest : 10384
Ship Date : 01/17/2001
TSD : WAD981769110
WS Num: 1
Transporter: Not reported
Ship Qty : Not reported
Rpt Unit : Not reported
Off Mng : M042
EPA Waste Codes: F003
Waste Description: Waste paint related material
Total Amt Of Waste Stream Generated in Reporting Yr 1: 1564.4843
Total Amt Of Waste Stream Generated in Reporting Yr 2: 183

Name: WILSON MOTORS
Year : 2001
RCRA Id : ORD027623172
Inactive : Not reported

WILSON MOTORS (Continued) **S125247115**

Status: Small quantity generator
Manifest : 10384
Ship Date : 01/17/2001
TSD : WAD981769110
WS Num: 1
Transporter: Not reported
Ship Qty : Not reported
Rpt Unit : Not reported
Off Mng : M042
EPA Waste Codes: F005
Waste Description: Waste paint related material
Total Amt Of Waste Stream Generated in Reporting Yr 1: 1564.4843
Total Amt Of Waste Stream Generated in Reporting Yr 2: 183

Manifest:
Name: WILSON MOTORS
Year : 1995
RCRA Id : ORD027623172
Inactive : Not reported
Status: Small quantity generator
Manifest : 50655
Ship Date : 12/20/1995
TSD : WAD981765969
WS Num: 1
Transporter: Not reported
Ship Qty : Not reported
Rpt Unit : Not reported
Off Mng : M021
EPA Waste Codes: D001
Waste Description: Waste paint thinner containing acetone. Hazardous due to flammability and t
Total Amt Of Waste Stream Generated in Reporting Yr 1: 177
Total Amt Of Waste Stream Generated in Reporting Yr 2: 177

Name: WILSON MOTORS
Year : 1995
RCRA Id : ORD027623172
Inactive : Not reported
Status: Small quantity generator
Manifest : 50655
Ship Date : 12/20/1995
TSD : WAD981765969
WS Num: 1
Transporter: Not reported
Ship Qty : Not reported
Rpt Unit : Not reported
Off Mng : M021
EPA Waste Codes: D035
Waste Description: Waste paint thinner containing acetone. Hazardous due to flammability and t
Total Amt Of Waste Stream Generated in Reporting Yr 1: 177
Total Amt Of Waste Stream Generated in Reporting Yr 2: 177

Name: WILSON MOTORS
Year : 1995
RCRA Id : ORD027623172
Inactive : Not reported

WILSON MOTORS (Continued) **S125247115**

Status: Small quantity generator
Manifest : 50655
Ship Date : 12/20/1995
TSD : WAD981765969
WS Num: 1
Transporter: Not reported
Ship Qty : Not reported
Rpt Unit : Not reported
Off Mng : M021
EPA Waste Codes: F003
Waste Description: Waste paint thinner containing acetone. Hazardous due to flammability and t
Total Amt Of Waste Stream Generated in Reporting Yr 1: 177
Total Amt Of Waste Stream Generated in Reporting Yr 2: 177

Name: WILSON MOTORS
Year : 1995
RCRA Id : ORD027623172
Inactive : Not reported
Status: Small quantity generator
Manifest : 50655
Ship Date : 12/20/1995
TSD : WAD981765969
WS Num: 1
Transporter: Not reported
Ship Qty : Not reported
Rpt Unit : Not reported
Off Mng : M021
EPA Waste Codes: F005
Waste Description: Waste paint thinner containing acetone. Hazardous due to flammability and t
Total Amt Of Waste Stream Generated in Reporting Yr 1: 177
Total Amt Of Waste Stream Generated in Reporting Yr 2: 177

Manifest:
Name: WILSON MOTORS
Year : 1994
RCRA Id : ORD027623172
Inactive : Not reported
Status: Small quantity generator
Manifest : 10576
Ship Date : 10/19/1994
TSD : WAD981769110
WS Num: 1
Transporter: Not reported
Ship Qty : Not reported
Rpt Unit : Not reported
Off Mng : M021
EPA Waste Codes: D001
Waste Description: Waste paint related material from cleaning process in paint shop
Total Amt Of Waste Stream Generated in Reporting Yr 1: 462
Total Amt Of Waste Stream Generated in Reporting Yr 2: 462

Name: WILSON MOTORS
Year : 1994
RCRA Id : ORD027623172
Inactive : Not reported

WILSON MOTORS (Continued) **S125247115**

Status: Small quantity generator
Manifest : 10576
Ship Date : 10/19/1994
TSD : WAD981769110
WS Num: 1
Transporter: Not reported
Ship Qty : Not reported
Rpt Unit : Not reported
Off Mng : M021
EPA Waste Codes: D035
Waste Description: Waste paint related material from cleaning process in paint shop
Total Amt Of Waste Stream Generated in Reporting Yr 1: 462
Total Amt Of Waste Stream Generated in Reporting Yr 2: 462

Name: WILSON MOTORS
Year : 1994
RCRA Id : ORD027623172
Inactive : Not reported
Status: Small quantity generator
Manifest : 10576
Ship Date : 10/19/1994
TSD : WAD981769110
WS Num: 1
Transporter: Not reported
Ship Qty : Not reported
Rpt Unit : Not reported
Off Mng : M021
EPA Waste Codes: F003
Waste Description: Waste paint related material from cleaning process in paint shop
Total Amt Of Waste Stream Generated in Reporting Yr 1: 462
Total Amt Of Waste Stream Generated in Reporting Yr 2: 462

Name: WILSON MOTORS
Year : 1994
RCRA Id : ORD027623172
Inactive : Not reported
Status: Small quantity generator
Manifest : 10576
Ship Date : 10/19/1994
TSD : WAD981769110
WS Num: 1
Transporter: Not reported
Ship Qty : Not reported
Rpt Unit : Not reported
Off Mng : M021
EPA Waste Codes: F005
Waste Description: Waste paint related material from cleaning process in paint shop
Total Amt Of Waste Stream Generated in Reporting Yr 1: 462
Total Amt Of Waste Stream Generated in Reporting Yr 2: 462

Manifest:
Name: WILSON MOTORS
Year : 1993
RCRA Id : ORD027623172
Inactive : Not reported

WILSON MOTORS (Continued) **S125247115**

Status: Small quantity generator
Manifest : 09853
Ship Date : 03/24/1993
TSD : ORD000712067
WS Num: 1
Transporter: Not reported
Ship Qty : Not reported
Rpt Unit : Not reported
Off Mng : M021
EPA Waste Codes: D006
Waste Description: Spent solvent from flush rinsing auto parts. Hazardous due to toxicity. Co
Total Amt Of Waste Stream Generated in Reporting Yr 1: 369
Total Amt Of Waste Stream Generated in Reporting Yr 2: 15

Name: WILSON MOTORS
Year : 1993
RCRA Id : ORD027623172
Inactive : Not reported
Status: Small quantity generator
Manifest : 09853
Ship Date : 03/24/1993
TSD : ORD000712067
WS Num: 1
Transporter: Not reported
Ship Qty : Not reported
Rpt Unit : Not reported
Off Mng : M021
EPA Waste Codes: D018
Waste Description: Spent solvent from flush rinsing auto parts. Hazardous due to toxicity. Co
Total Amt Of Waste Stream Generated in Reporting Yr 1: 369
Total Amt Of Waste Stream Generated in Reporting Yr 2: 15

Name: WILSON MOTORS
Year : 1993
RCRA Id : ORD027623172
Inactive : Not reported
Status: Small quantity generator
Manifest : 09853
Ship Date : 03/24/1993
TSD : ORD000712067
WS Num: 1
Transporter: Not reported
Ship Qty : Not reported
Rpt Unit : Not reported
Off Mng : M021
EPA Waste Codes: D021
Waste Description: Spent solvent from flush rinsing auto parts. Hazardous due to toxicity. Co
Total Amt Of Waste Stream Generated in Reporting Yr 1: 369
Total Amt Of Waste Stream Generated in Reporting Yr 2: 15

Name: WILSON MOTORS
Year : 1993
RCRA Id : ORD027623172
Inactive : Not reported
Status: Small quantity generator
Manifest : 09853
Ship Date : 03/24/1993

WILSON MOTORS (Continued) **S125247115**

TSD : ORD000712067
WS Num: 1
Transporter: Not reported
Ship Qty : Not reported
Rpt Unit : Not reported
Off Mng : M021
EPA Waste Codes: D039
Waste Description: Spent solvent from flush rinsing auto parts. Hazardous due to toxicity. Co
Total Amt Of Waste Stream Generated in Reporting Yr 1: 369
Total Amt Of Waste Stream Generated in Reporting Yr 2: 15

Name: WILSON MOTORS
Year : 1993
RCRA Id : ORD027623172
Inactive : Not reported
Status: Small quantity generator
Manifest : 29554
Ship Date : 01/07/1993
TSD : ORD000712067
WS Num: 1
Transporter: Not reported
Ship Qty : Not reported
Rpt Unit : Not reported
Off Mng : M021
EPA Waste Codes: D006
Waste Description: Spent solvent from flush rinsing auto parts. Hazardous due to toxicity. Co
Total Amt Of Waste Stream Generated in Reporting Yr 1: 369
Total Amt Of Waste Stream Generated in Reporting Yr 2: 30

Name: WILSON MOTORS
Year : 1993
RCRA Id : ORD027623172
Inactive : Not reported
Status: Small quantity generator
Manifest : 29554
Ship Date : 01/07/1993
TSD : ORD000712067
WS Num: 1
Transporter: Not reported
Ship Qty : Not reported
Rpt Unit : Not reported
Off Mng : M021
EPA Waste Codes: D018
Waste Description: Spent solvent from flush rinsing auto parts. Hazardous due to toxicity. Co
Total Amt Of Waste Stream Generated in Reporting Yr 1: 369
Total Amt Of Waste Stream Generated in Reporting Yr 2: 30

Name: WILSON MOTORS
Year : 1993
RCRA Id : ORD027623172
Inactive : Not reported
Status: Small quantity generator
Manifest : 29554
Ship Date : 01/07/1993
TSD : ORD000712067
WS Num: 1
Transporter: Not reported

WILSON MOTORS (Continued) **S125247115**

Ship Qty : Not reported
Rpt Unit : Not reported
Off Mng : M021
EPA Waste Codes: D021
Waste Description: Spent solvent from flush rinsing auto parts. Hazardous due to toxicity. Co
Total Amt Of Waste Stream Generated in Reporting Yr 1: 369
Total Amt Of Waste Stream Generated in Reporting Yr 2: 30

Name: WILSON MOTORS
Year : 1993
RCRA Id : ORD027623172
Inactive : Not reported
Status: Small quantity generator
Manifest : 29554
Ship Date : 01/07/1993
TSD : ORD000712067
WS Num: 1
Transporter: Not reported
Ship Qty : Not reported
Rpt Unit : Not reported
Off Mng : M021
EPA Waste Codes: D039
Waste Description: Spent solvent from flush rinsing auto parts. Hazardous due to toxicity. Co
Total Amt Of Waste Stream Generated in Reporting Yr 1: 369
Total Amt Of Waste Stream Generated in Reporting Yr 2: 30

Name: WILSON MOTORS
Year : 1993
RCRA Id : ORD027623172
Inactive : Not reported
Status: Small quantity generator
Manifest : 50166
Ship Date : 01/25/1993
TSD : ORD000712067
WS Num: 1
Transporter: Not reported
Ship Qty : Not reported
Rpt Unit : Not reported
Off Mng : M021
EPA Waste Codes: D006
Waste Description: Spent solvent from flush rinsing auto parts. Hazardous due to toxicity. Co
Total Amt Of Waste Stream Generated in Reporting Yr 1: 369
Total Amt Of Waste Stream Generated in Reporting Yr 2: 61

Name: WILSON MOTORS
Year : 1993
RCRA Id : ORD027623172
Inactive : Not reported
Status: Small quantity generator
Manifest : 50166
Ship Date : 01/25/1993
TSD : ORD000712067
WS Num: 1
Transporter: Not reported
Ship Qty : Not reported
Rpt Unit : Not reported
Off Mng : M021

WILSON MOTORS (Continued) **S125247115**

EPA Waste Codes: D018
Waste Description: Spent solvent from flush rinsing auto parts. Hazardous due to toxicity. Co
Total Amt Of Waste Stream Generated in Reporting Yr 1: 369
Total Amt Of Waste Stream Generated in Reporting Yr 2: 61

Click this hyperlink while viewing on your computer to access
50 additional OR_MANIFEST: record(s) in the EDR Site Report.

Name: WILSON MOTORS
Year : 1993
RCRA Id : ORD027623172
Inactive : Not reported
Status: Small quantity generator
Manifest : 50166
Ship Date : 01/25/1993
TSD : ORD000712067
WS Num: 1
Transporter: Not reported
Ship Qty : Not reported
Rpt Unit : Not reported
Off Mng : M021
EPA Waste Codes: D021
Waste Description: Spent solvent from flush rinsing auto parts. Hazardous due to toxicity. Co
Total Amt Of Waste Stream Generated in Reporting Yr 1: 369
Total Amt Of Waste Stream Generated in Reporting Yr 2: 61

Name: WILSON MOTORS
Year : 1993
RCRA Id : ORD027623172
Inactive : Not reported
Status: Small quantity generator
Manifest : 50166
Ship Date : 01/25/1993
TSD : ORD000712067
WS Num: 1
Transporter: Not reported
Ship Qty : Not reported
Rpt Unit : Not reported
Off Mng : M021
EPA Waste Codes: D039
Waste Description: Spent solvent from flush rinsing auto parts. Hazardous due to toxicity. Co
Total Amt Of Waste Stream Generated in Reporting Yr 1: 369
Total Amt Of Waste Stream Generated in Reporting Yr 2: 61

Name: WILSON MOTORS
Year : 1993
RCRA Id : ORD027623172
Inactive : Not reported
Status: Small quantity generator
Manifest : 55021
Ship Date : 12/01/1993
TSD : ORD000712067
WS Num: 1
Transporter: Not reported
Ship Qty : Not reported
Rpt Unit : Not reported
Off Mng : M021

WILSON MOTORS (Continued) **S125247115**

EPA Waste Codes: D006
Waste Description: Spent solvent from flush rinsing auto parts. Hazardous due to toxicity. Co
Total Amt Of Waste Stream Generated in Reporting Yr 1: 369
Total Amt Of Waste Stream Generated in Reporting Yr 2: 18

Name: WILSON MOTORS
Year : 1993
RCRA Id : ORD027623172
Inactive : Not reported
Status: Small quantity generator
Manifest : 55021
Ship Date : 12/01/1993
TSD : ORD000712067
WS Num: 1
Transporter: Not reported
Ship Qty : Not reported
Rpt Unit : Not reported
Off Mng : M021
EPA Waste Codes: D018
Waste Description: Spent solvent from flush rinsing auto parts. Hazardous due to toxicity. Co
Total Amt Of Waste Stream Generated in Reporting Yr 1: 369
Total Amt Of Waste Stream Generated in Reporting Yr 2: 18

Name: WILSON MOTORS
Year : 1993
RCRA Id : ORD027623172
Inactive : Not reported
Status: Small quantity generator
Manifest : 55021
Ship Date : 12/01/1993
TSD : ORD000712067
WS Num: 1
Transporter: Not reported
Ship Qty : Not reported
Rpt Unit : Not reported
Off Mng : M021
EPA Waste Codes: D021
Waste Description: Spent solvent from flush rinsing auto parts. Hazardous due to toxicity. Co
Total Amt Of Waste Stream Generated in Reporting Yr 1: 369
Total Amt Of Waste Stream Generated in Reporting Yr 2: 18

Name: WILSON MOTORS
Year : 1993
RCRA Id : ORD027623172
Inactive : Not reported
Status: Small quantity generator
Manifest : 55021
Ship Date : 12/01/1993
TSD : ORD000712067
WS Num: 1
Transporter: Not reported
Ship Qty : Not reported
Rpt Unit : Not reported
Off Mng : M021
EPA Waste Codes: D039
Waste Description: Spent solvent from flush rinsing auto parts. Hazardous due to toxicity. Co
Total Amt Of Waste Stream Generated in Reporting Yr 1: 369

WILSON MOTORS (Continued) **S125247115**

Total Amt Of Waste Stream Generated in Reporting Yr 2: 18

Name: WILSON MOTORS
Year : 1993
RCRA Id : ORD027623172
Inactive : Not reported
Status: Small quantity generator
Manifest : 79297
Ship Date : 09/09/1993
TSD : ORD000712067
WS Num: 1
Transporter: Not reported
Ship Qty : Not reported
Rpt Unit : Not reported
Off Mng : M021
EPA Waste Codes: D006
Waste Description: Spent solvent from flush rinsing auto parts. Hazardous due to toxicity. Co
Total Amt Of Waste Stream Generated in Reporting Yr 1: 369
Total Amt Of Waste Stream Generated in Reporting Yr 2: 18

Name: WILSON MOTORS
Year : 1993
RCRA Id : ORD027623172
Inactive : Not reported
Status: Small quantity generator
Manifest : 79297
Ship Date : 09/09/1993
TSD : ORD000712067
WS Num: 1
Transporter: Not reported
Ship Qty : Not reported
Rpt Unit : Not reported
Off Mng : M021
EPA Waste Codes: D018
Waste Description: Spent solvent from flush rinsing auto parts. Hazardous due to toxicity. Co
Total Amt Of Waste Stream Generated in Reporting Yr 1: 369
Total Amt Of Waste Stream Generated in Reporting Yr 2: 18

Name: WILSON MOTORS
Year : 1993
RCRA Id : ORD027623172
Inactive : Not reported
Status: Small quantity generator
Manifest : 79297
Ship Date : 09/09/1993
TSD : ORD000712067
WS Num: 1
Transporter: Not reported
Ship Qty : Not reported
Rpt Unit : Not reported
Off Mng : M021
EPA Waste Codes: D021
Waste Description: Spent solvent from flush rinsing auto parts. Hazardous due to toxicity. Co
Total Amt Of Waste Stream Generated in Reporting Yr 1: 369
Total Amt Of Waste Stream Generated in Reporting Yr 2: 18

Name: WILSON MOTORS

WILSON MOTORS (Continued) **S125247115**

Year :	1993
RCRA Id :	ORD027623172
Inactive :	Not reported
Status:	Small quantity generator
Manifest :	79297
Ship Date :	09/09/1993
TSD :	ORD000712067
WS Num:	1
Transporter:	Not reported
Ship Qty :	Not reported
Rpt Unit :	Not reported
Off Mng :	M021
EPA Waste Codes:	D039
Waste Description:	Spent solvent from flush rinsing auto parts. Hazardous due to toxicity. Co

Total Amt Of Waste Stream Generated in Reporting Yr 1: 369
Total Amt Of Waste Stream Generated in Reporting Yr 2: 18

AW276 **WILSON MOTORS** **UST FINDER** **1028647226**
WNW **1105 NW 5TH ST** **N/A**
< 1/8 **CORVALLIS, OR 97330**
0.044 mi.
232 ft. **Site 6 of 7 in cluster AW**

Actual:
221 ft.

Focus Map:
6

UST FINDER:

Object ID:	698586
Facility ID:	OR75
Name:	WILSON MOTORS
Address:	1105 NW 5TH ST
City,State,Zip:	CORVALLIS, OR 973306209
Address Match Type:	PointAddress
Open USTs:	0
Closed USTs:	3
TOS USTs:	0
Population 1500ft:	450
Private Wells 1500ft:	0
Within 100yr Floodplain:	Yes
Land Use:	Developed, High Intensity
Within SPA:	Yes
SPA PWS Facility ID:	OR4100003_11797
SPA Water Type:	SW - Surface Water
SPA Facility Type:	IN - Intake
SPA HUC12:	170900030609
Within WHPA:	No
WHPA PWS Facility ID:	Not reported
WHPA Water Type:	Not reported
WHPA Facility Type:	Not reported
WHPA HUC12:	Not reported
Facility Status:	Closed UST(s)
Date of Last Inspection:	Not reported
EPA Region:	10
Tribe:	Not reported
Coordinate Source:	Geocode
X Coord:	-123.258393469
Y Coord:	44.574370134
Latitude:	44.5743701343412
Longitude:	-123.258393468608

WILSON MOTORS (Continued) **1028647226**

UST FINDER:

Object ID:	1541855
Facility ID:	OR75
Tank ID:	OR75_3
Tank Status:	Closed
Installation Date:	Not reported
Removal Date:	2010/08/19 15:59:59+00
Tank Capacity:	500
Substances:	Used Oil
Tank Wall Type:	Not reported

Object ID:	1541856
Facility ID:	OR75
Tank ID:	OR75_2
Tank Status:	Closed
Installation Date:	Not reported
Removal Date:	2010/08/19 15:59:59+00
Tank Capacity:	2000
Substances:	Diesel
Tank Wall Type:	Not reported

Object ID:	1541857
Facility ID:	OR75
Tank ID:	OR75_1
Tank Status:	Closed
Installation Date:	Not reported
Removal Date:	2010/08/19 15:59:59+00
Tank Capacity:	8000
Substances:	Gasoline
Tank Wall Type:	Not reported

AW277 **WILSON MOTORS** **OR LUST** **1000385106**
WNW **1105 NW FIFTH** **N/A**
< 1/8 **CORVALLIS, OR 97330**
0.044 mi.
232 ft. **Site 7 of 7 in cluster AW**

Actual:
221 ft.

Focus Map:
6

LUST:

Name:	WILSON MOTORS
Address:	1105 NW FIFTH
City,State,Zip:	CORVALLIS, OR 97330
Region:	Western Region
Facility ID:	02-90-4143
Cleanup Received Date:	07/16/1990
Cleanup Start Date:	07/17/1990
Cleanup Complete Date:	**06/26/2003**
Decode for Region:	**West Region**

278
WSW
< 1/8
0.047 mi.
248 ft.

BOBS AUTO AND TOWING INC
785 NW CORNELL AVE
CORVALLIS, OR 97330

EDR Hist Auto **1020749421**
N/A

Actual:
228 ft.

EDR Hist Auto

Focus Map:
6

Year:	Name:	Type:
1969	ALLENS AUTO REPAIR	General Automotive Repair Shops
1970	ALLENS AUTO REPAIR	General Automotive Repair Shops
1971	ALLENS AUTO REPAIR	General Automotive Repair Shops
1972	ALLENS AUTO REPAIR	General Automotive Repair Shops
1973	ALLENS AUTO REPAIR	General Automotive Repair Shops
1974	ALLENS AUTO REPAIR	General Automotive Repair Shops
1975	ALLENS AUTO REPAIR	General Automotive Repair Shops
1988	BOBS AUTO	General Automotive Repair Shops
1988	BOBS TEXACO	Gasoline Service Stations
1989	BOBS TEXACO	Gasoline Service Stations
1989	BOBS AUTO	General Automotive Repair Shops
1990	BOBS AUTO	General Automotive Repair Shops
1990	BOBS TEXACO	Gasoline Service Stations
1991	BOBS AUTO	General Automotive Repair Shops
1991	BOBS TEXACO	Gasoline Service Stations
1992	BOBS TEXACO	Gasoline Service Stations
1992	BOBS AUTO	General Automotive Repair Shops
1993	BOBS AUTO AND TOWING	General Automotive Repair Shops
1994	BOBS AUTO AND TOWING	General Automotive Repair Shops
1995	BOBS AUTO AND TOWING INC	General Automotive Repair Shops
1996	BOBS AUTO AND TOWING INC	General Automotive Repair Shops
1997	BOBS AUTO AND TOWING INC	General Automotive Repair Shops
1998	BOBS AUTO AND TOWING INC	General Automotive Repair Shops
1999	BOBS AUTO AND TOWING INC	General Automotive Repair Shops
2000	BOBS AUTO AND TOWING INC	General Automotive Repair Shops
2001	BOBS AUTO AND TOWING INC	General Automotive Repair Shops
2002	BOBS AUTO AND TOWING INC	General Automotive Repair Shops
2003	BOBS AUTO AND TOWING INC	General Automotive Repair Shops
2004	BOBS AUTO AND TOWING INC	General Automotive Repair Shops
2005	BOBS AUTO AND TOWING INC	Gasoline Service Stations, NEC
2006	BOBS AUTO AND TOWING INC	Automotive Repair Shops, NEC
2007	BOBS AUTO AND TOWING INC	Automotive Repair Shops, NEC
2008	BOBS AUTO AND TOWING INC	Automotive Repair Shops, NEC
2009	BOBS AUTO AND TOWING INC	Automotive Repair Shops, NEC
2010	BOBS AUTO AND TOWING INC	Automotive Repair Shops, NEC
2011	BOBS AUTO AND TOWING INC	Automotive Repair Shops, NEC
2012	BOBS AUTO AND TOWING INC	Automotive Repair Shops, NEC
2013	BOBS AUTO AND TOWING INC	Automotive Repair Shops, NEC
2014	BOBS AUTO AND TOWING INC	Automotive Repair Shops, NEC

AP279
WSW
< 1/8
0.047 mi.
249 ft.

WAUCOMAH AUTO REPAIR
700 NW CORNELL AVE.
CORVALLIS, OR 97330
Site 2 of 2 in cluster AP

OR ECSI **S117275277**
OR INST CONTROL **N/A**
OR VCP
OR BROWNFIELDS
OR UIC

Actual:
228 ft.

Focus Map:
6

ECSI:

Name:	WAUCOMAH AUTO REPAIR
Address:	700 NW CORNELL AVE.
City,State,Zip:	CORVALLIS, OR 97330
State ID Number:	5911

WAUCOMAH AUTO REPAIR (Continued) **S117275277**

Brown ID: Brownfield Site - DEQ Tech Assistance
Study Area: False
Region ID: 3
Legislatve ID: 831
Investigation: Suspect
FACA ID: 46818
Further Action: 0
Lat/Long (dms): 44 34 37.60 / -123 15 30.60
County Code: 2.00
Score Value: Not reported
Cerclis ID: Not reported
Township Coord.: 11.00
Township Zone: S
Range Coord: 5.00
Range Zone: W
Section Coord: 35
Qtr Section: AB
Tax Lots: 102
Size: 0.56 acre
NPL: False
Orphan: False
Updated By: GWISTAR
Update Date: 04/07/2016
Created Date: 07/10/2014
Decode For RegionID: Western Region
Decode For BrownID: Brownfield Site - DEQ Technical Assistance
Decode For Furtheract: Not reported
Decode For Investstat: Suspect
Decode For Legislative: Owner, operator or other party under agreement, order or consent decree under ORS 465.200 or 465.420
Alias Name: Willamette Pacific, LLC
Alias Name: 700 Cornell

Narrative:
NARR ID: 5755200
NARR Code: Contamination
Created By: WMASON
Created Date: 07/10/2014
Updated By: WMASON
Updated Date: 06/19/2015
Decode for NarcdID: Contamination
NARR Comments: Gasoline and diesel were detected in the soil and groundwater samples from all of the borings sampled during a 2013 Phase II Environmental Assessment. Gasoline was the predominant species of petroleum in the samples, particularly in the groundwater samples. The sources of the contamination appear to be limited to two distinct areas. One of the areas is centered on boring B-7, which is the former location of the fuel off-loading pumps. The second area, near boring B-12, is located in an area where there has been no historic fuel storage or transfer. A rail spur that previously provided rail car access to the bulk plant ran through the area in the 1950's, and the contamination may be the result spills along the spur.

NARR ID: 5755206
NARR Code: Data Sources
Created By: WMASON
Created Date: 07/10/2014
Updated By: WMASON

WAUCOMAH AUTO REPAIR (Continued) **S117275277**

Updated Date: 06/19/2015
Decode for NarcdID: Data Sources
NARR Comments: - Anderson Geological, April 2013. PHASE I ENVIRONMENTAL SITE ASSESSMENT - Anderson Geological, May 2013. PHASE II ENVIRONMENTAL SITE ASSESSMENT - Bioremediation Specialists, LLC, August 3, 2014, In Situ Remediation Services Work Plan - Bioremediation Specialists, December 11, 2014, <I>Environmental Remediation Services, Waucomah Auto Repair Site, 700 NW Cornell Ave., Corvallis, OR

NARR ID: 5755199
NARR Code: General Site Description
Created By: WMASON
Created Date: 07/10/2014
Updated By: WMASON
Updated Date: 06/19/2015
Decode for NarcdID: General Site Description
NARR Comments: The topography around the subject property is generally level. Regional topography slopes at a very gentle gradient to the southeast, toward the Willamette River. The elevation of the subject property is approximately 250 feet above mean sea level (msl). Existing site features include the auto shop building consisting of the main building with a wood-framed addition on the south side of the building that is used for general storage and radiator testing. A covered, paved area on the south side of the shop is also used for radiator repair. The gravel lot behind the building is used for vehicle storage.

NARR ID: 5755202
NARR Code: Hazardous Substance/Waste Types
Created By: WMASON
Created Date: 07/10/2014
Updated By: WMASON
Updated Date: 07/10/2014
Decode for NarcdID: Hazardous Substance/Waste Types
NARR Comments: Petroleum products.

NARR ID: 5755201
NARR Code: Manner of Release
Created By: WMASON
Created Date: 07/10/2014
Updated By: WMASON
Updated Date: 06/19/2015
Decode for NarcdID: Manner of Release
NARR Comments: The findings of the Phase II Environmental Assessment indicate that releases of gasoline and diesel occurred primarily around the former offloading pumps immediately north of the former bulk fuel tanks and in an area on the southeast corner of the site.

NARR ID: 5755203
NARR Code: Pathways Other Hazards
Created By: WMASON
Created Date: 07/10/2014
Updated By: WMASON
Updated Date: 06/19/2015
Decode for NarcdID: Pathways & Other Hazards
NARR Comments: Soil ingestion, groundwater ingestion/inhalation, vapor intrusion

WAUCOMAH AUTO REPAIR (Continued) **S117275277**

into buildings.

NARR ID: 5755205
NARR Code: Remedial Action
Created By: WMASON
Created Date: 07/10/2014
Updated By: WMASON
Updated Date: 06/19/2015
Decode for NarcdID: Remedial Action
NARR Comments: A Phase I Environmental Assessment report issued in May, 2013 recommended soil and groundwater sampling to ascertain the nature and extent of potential contamination at the facility. During May 2013, twelve direct-push borings were completed around the yard of the former bulk fuel plant and inside the building of the existing automobile repair shop. The sampling focused around the former aboveground bulk fuel tanks, two fueling racks, the former fuel off-loading pumps, a former underground hydraulic vehicle lift, and in locations downgradient of the former bulk oil plant. Soil and groundwater samples were collected from the borings and were analyzed for various petroleum hydrocarbons and related constituents. On January 6, 2015, DEQ entered into a Consent Judgment/Prospective Purchaser Agreement with Willamette Pacific, LLC. Under the terms of the PPA, Willamette Pacific agreed to: 1) remediate the historical petroleum product contamination at the site and 2) provide DEQ an Easement and Equitable Servitude for the site. In-situ remediation was performed by Bioremediation Specialists, LLC during September 2014 (performed in anticipation of receiving a Consent Judgment/PPA) to reduce petroleum hydrocarbon mass in soil to levels that meet the applicable DEQ risk-based concentration cleanup criteria for soil. Treatment areas included the former fuel off-loading pumps and the dedicated rail spur area.

NARR ID: 5755204
NARR Code: Health Threats
Created By: WMASON
Created Date: 07/10/2014
Updated By: WMASON
Updated Date: 07/10/2014
Decode for NarcdID: Health Threats
NARR Comments: Exposure to soil, groundwater, or soil vapor associated with petroleum product releases.

NARR ID: 5755198
NARR Code: Site History
Created By: WMASON
Created Date: 07/10/2014
Updated By: WMASON
Updated Date: 07/10/2014
Decode for NarcdID: Site History
NARR Comments: Tax lot 102 was the site of a bulk fuel distributor from 1926 until the early 1980's. The fuel was stored in four 20,000-gallon above-ground storage tanks located behind the building. The tanks contained, gasoline, diesel and stove oil. Loading and unloading racks were located to the northwest of the tanks and southwest of the building. The tanks were located on thick concrete pads equipped with no spill containment. The current owner, Mr. Walter Malone, purchased the property and distributorship in 1977 and discontinued the

WAUCOMAH AUTO REPAIR (Continued) **S117275277**

distributorship in the early 1980's, when he started Waucomah Auto Repair.

NARR ID: 5755699
NARR Code: 1922
Created By: WMASON
Created Date: 06/19/2015
Updated By: WMASON
Updated Date: 06/19/2015
Decode for NarcdID: Current Site Summary Statement
NARR Comments: The site is developed and most recently was being used as an automobile and radiator repair shop by Waucomah Auto Repair. This building historically housed a bulk petroleum distributor beginning in 1926. The eastern portion of the building has a wood floor and dirt crawl space while the western portion is concrete on grade. During September 2014, in-situ bioremediation was performed at the site to reduce residual contamination associated with the former bulk plant. DEQ issued a Certification of Completion for the site on <insert date>.

Site Control:
Site Control #: 954
Control Number: 3
Begin Date: 01/06/2015
End Date: Not reported
Frequency Of Review: 60
Last Reviewed By: Bill Mason
Last Reviewed Date: Not reported
Last Update By: WMASON
Last Updated Date: 06/19/2015
Site Comment: Includes a groundwater use restriction and vapor barriers for future buildings constructed at the site.

Administrative Action:
Action ID: 9424
Region: Not reported
Complete Date: 07/10/2014
Rank Value: Not reported
Cleanup Flag: False
Created Date: 07/10/2014
Decode for AgencyID: Department of Environmental Quality
Decode for RegionID: Not reported
Category: Administrative Action
Action Code Flag: False
Action: Site added to database
Further Action: Not reported
Comments: Not reported

Action ID: 9440
Region: Western Region
Complete Date: 07/02/2014
Rank Value: Not reported
Cleanup Flag: False
Created Date: 07/10/2014
Decode for AgencyID: Department of Environmental Quality
Decode for RegionID: Western Region
Category: Remedial Action
Action Code Flag: False

WAUCOMAH AUTO REPAIR (Continued) **S117275277**

Action: Letter Agreement
Further Action: 0
Comments: Not reported

Action ID: 9464
Region: Western Region
Complete Date: 01/06/2015
Rank Value: Not reported
Cleanup Flag: False
Created Date: 06/19/2015
Decode for AgencyID: Department of Environmental Quality
Decode for RegionID: Western Region
Category: Remedial Action
Action Code Flag: False
Action: Prospective Purchaser Agreement
Further Action: 0
Comments: Not reported

Action ID: 9410
Region: Western Region
Complete Date: Not reported
Rank Value: Not reported
Cleanup Flag: True
Created Date: 06/19/2015
Decode for AgencyID: Department of Environmental Quality
Decode for RegionID: Western Region
Category: Remedial Action
Action Code Flag: False
Action: Consent Decree
Further Action: Low
Comments: Not reported

Action ID: 9434
Region: Western Region
Complete Date: Not reported
Rank Value: Not reported
Cleanup Flag: True
Created Date: 06/19/2015
Decode for AgencyID: Department of Environmental Quality
Decode for RegionID: Western Region
Category: Remedial Action
Action Code Flag: False
Action: Institutional Control
Further Action: Low
Comments: Not reported

Institutional Control:
Name: WAUCOMAH AUTO REPAIR
Address: 700 NW CORNELL AVE.
City,State,Zip: CORVALLIS, OR 97330
Site Control Sequence #: 954
Site Id: 5911
Control Sequence #: 3
Begin Date: 01/06/2015
End Date: Not reported
Frequency Of Review: 60
Last Reviewed By: Bill Mason

WAUCOMAH AUTO REPAIR (Continued) **S117275277**

Last Review Date: Not reported
Last Updated By: WMASON
Last Updated Date: 06/19/2015
Group Sequence #: 2
Control Code: EES
Control Description: Easement Equitable Servitude
FK Type Code: 1
Group Code: PR
Group Description: Proprietary
Type Code: I
Type Description: Institutional
Comments: Includes a groundwater use restriction and vapor barriers for future buildings constructed at the site.

VCS:

Name: WAUCOMAH AUTO REPAIR
Address: 700 NW CORNELL AVE.
City,State,Zip: CORVALLIS, OR 97330
ECS Site ID: 5911
Facility Size: 0.56 acre
Action: Consent Decree
Start Date: 01/06/2015
End Date: Not reported
Program: VCP
Latitude: 44.5771
Longitude: -123.2585
Primary Action Flag: False
Investigation Code: SUS

Name: WAUCOMAH AUTO REPAIR
Address: 700 NW CORNELL AVE.
City,State,Zip: CORVALLIS, OR 97330
ECS Site ID: 5911
Facility Size: 0.56 acre
Action: Letter Agreement
Start Date: 07/02/2014
End Date: 07/02/2014
Program: VCP
Latitude: 44.5771
Longitude: -123.2585
Primary Action Flag: False
Investigation Code: SUS

Name: WAUCOMAH AUTO REPAIR
Address: 700 NW CORNELL AVE.
City,State,Zip: CORVALLIS, OR 97330
ECS Site ID: 5911
Facility Size: 0.56 acre
Action: Prospective Purchaser Agreement
Start Date: 07/02/2014
End Date: 01/06/2015
Program: VCP
Latitude: 44.5771
Longitude: -123.2585
Primary Action Flag: False
Investigation Code: SUS

WAUCOMAH AUTO REPAIR (Continued) **S117275277**

Name: WAUCOMAH AUTO REPAIR
Address: 700 NW CORNELL AVE.
City,State,Zip: CORVALLIS, OR 97330
ECS Site ID: 5911
Facility Size: 0.56 acre
Action: Institutional Control
Start Date: 01/06/2015
End Date: Not reported
Program: VCP
Latitude: 44.5771
Longitude: -123.2585
Primary Action Flag: True
Investigation Code: SUS

OR BROWNFIELDS:
Name: WAUCOMAH AUTO REPAIR
Address: 700 NW CORNELL AVE.
City,State,Zip: CORVALLIS, OR 97330
Geolocation Id: 46818
Status: Institutional Control
Lat/Long: 44.5771 / -123.258

OR UIC:
Name: WAUCOMA AUTO REPAIR, INC.
Address: 700 NW CORNELL AVENUE
City,State,Zip: CORVALLIS, OR
UIC Well #: 1
Type: 5X26
Type Description: Aquifer Remediation Related
UIC Number: 14965
Facility Status: Formal Closure
Lat/Long: 44.5773 / -123.2588

Name: WAUCOMA AUTO REPAIR, INC.
Address: 700 NW CORNELL AVENUE
City,State,Zip: CORVALLIS, OR
UIC Well #: 2
Type: 5X26
Type Description: Aquifer Remediation Related
UIC Number: 14965
Facility Status: Formal Closure
Lat/Long: 44.5773 / -123.2588

AX280 **MAIN AUTO BODY** **OR MANIFEST** **S125247250**
ESE **210 NW 2ND ST** **N/A**
< 1/8 **CORVALLIS, OR 97330**
0.048 mi.
251 ft. **Site 1 of 3 in cluster AX**

Actual:
229 ft.

Focus Map:
6

OR MANIFEST:
Manifest Year: Manifest Year - 2000
EPA Id: ORD982659609
Inactive Status: 2000-11-30 00:00:00
Organization Name: Main Auto Body
Contact Name: Steve Perlenfein
Contact Telephone Number: Not reported
Mailing Address: 325 NE Circle Blvd

MAIN AUTO BODY (Continued) **S125247250**

Mailing City/State/Zip: Corvallis, OR 97330

Manifest:
Name: MAIN AUTO BODY
Year : 2000
RCRA Id : ORD982659609
Inactive : 2000-11-30 00:00:00
Status: Small quantity generator
Manifest : 01763
Ship Date : 11/20/2000
TSD : WAD981769110
WS Num: 1
Transporter: Not reported
Ship Qty : Not reported
Rpt Unit : Not reported
Off Mng : M041
EPA Waste Codes: D001
Waste Description: Left over paint and thinner from automotive refinishing
Total Amt Of Waste Stream Generated in Reporting Yr 1: 2686.964825
Total Amt Of Waste Stream Generated in Reporting Yr 2: 624

Name: MAIN AUTO BODY
Year : 2000
RCRA Id : ORD982659609
Inactive : 2000-11-30 00:00:00
Status: Small quantity generator
Manifest : 01763
Ship Date : 11/20/2000
TSD : WAD981769110
WS Num: 1
Transporter: Not reported
Ship Qty : Not reported
Rpt Unit : Not reported
Off Mng : M041
EPA Waste Codes: D035
Waste Description: Left over paint and thinner from automotive refinishing
Total Amt Of Waste Stream Generated in Reporting Yr 1: 2686.964825
Total Amt Of Waste Stream Generated in Reporting Yr 2: 624

Name: MAIN AUTO BODY
Year : 2000
RCRA Id : ORD982659609
Inactive : 2000-11-30 00:00:00
Status: Small quantity generator
Manifest : 01763
Ship Date : 11/20/2000
TSD : WAD981769110
WS Num: 1
Transporter: Not reported
Ship Qty : Not reported
Rpt Unit : Not reported
Off Mng : M041
EPA Waste Codes: F003
Waste Description: Left over paint and thinner from automotive refinishing
Total Amt Of Waste Stream Generated in Reporting Yr 1: 2686.964825
Total Amt Of Waste Stream Generated in Reporting Yr 2: 624

MAIN AUTO BODY (Continued) **S125247250**

Name: MAIN AUTO BODY
Year : 2000
RCRA Id : ORD982659609
Inactive : 2000-11-30 00:00:00
Status: Small quantity generator
Manifest : 01763
Ship Date : 11/20/2000
TSD : WAD981769110
WS Num: 1
Transporter: Not reported
Ship Qty : Not reported
Rpt Unit : Not reported
Off Mng : M041
EPA Waste Codes: F005
Waste Description: Left over paint and thinner from automotive refinishing
Total Amt Of Waste Stream Generated in Reporting Yr 1: 2686.964825
Total Amt Of Waste Stream Generated in Reporting Yr 2: 624

Name: MAIN AUTO BODY
Year : 2000
RCRA Id : ORD982659609
Inactive : 2000-11-30 00:00:00
Status: Small quantity generator
Manifest : 95058
Ship Date : 02/03/2000
TSD : WAD981769110
WS Num: 1
Transporter: Not reported
Ship Qty : Not reported
Rpt Unit : Not reported
Off Mng : M041
EPA Waste Codes: D001
Waste Description: Left over paint and thinner from automotive refinishing
Total Amt Of Waste Stream Generated in Reporting Yr 1: 2686.964825
Total Amt Of Waste Stream Generated in Reporting Yr 2: 416

Name: MAIN AUTO BODY
Year : 2000
RCRA Id : ORD982659609
Inactive : 2000-11-30 00:00:00
Status: Small quantity generator
Manifest : 95058
Ship Date : 02/03/2000
TSD : WAD981769110
WS Num: 1
Transporter: Not reported
Ship Qty : Not reported
Rpt Unit : Not reported
Off Mng : M041
EPA Waste Codes: D035
Waste Description: Left over paint and thinner from automotive refinishing
Total Amt Of Waste Stream Generated in Reporting Yr 1: 2686.964825
Total Amt Of Waste Stream Generated in Reporting Yr 2: 416

Name: MAIN AUTO BODY
Year : 2000
RCRA Id : ORD982659609

MAIN AUTO BODY (Continued) **S125247250**

Inactive : 2000-11-30 00:00:00
Status: Small quantity generator
Manifest : 95058
Ship Date : 02/03/2000
TSD : WAD981769110
WS Num: 1
Transporter: Not reported
Ship Qty : Not reported
Rpt Unit : Not reported
Off Mng : M041
EPA Waste Codes: F003
Waste Description: Left over paint and thinner from automotive refinishing
Total Amt Of Waste Stream Generated in Reporting Yr 1: 2686.964825
Total Amt Of Waste Stream Generated in Reporting Yr 2: 416

Name: MAIN AUTO BODY
Year : 2000
RCRA Id : ORD982659609
Inactive : 2000-11-30 00:00:00
Status: Small quantity generator
Manifest : 95058
Ship Date : 02/03/2000
TSD : WAD981769110
WS Num: 1
Transporter: Not reported
Ship Qty : Not reported
Rpt Unit : Not reported
Off Mng : M041
EPA Waste Codes: F005
Waste Description: Left over paint and thinner from automotive refinishing
Total Amt Of Waste Stream Generated in Reporting Yr 1: 2686.964825
Total Amt Of Waste Stream Generated in Reporting Yr 2: 416

Name: MAIN AUTO BODY
Year : 2000
RCRA Id : ORD982659609
Inactive : 2000-11-30 00:00:00
Status: Small quantity generator
Manifest : 95488
Ship Date : 03/02/2000
TSD : WAD981769110
WS Num: 1
Transporter: Not reported
Ship Qty : Not reported
Rpt Unit : Not reported
Off Mng : M041
EPA Waste Codes: D001
Waste Description: Left over paint and thinner from automotive refinishing
Total Amt Of Waste Stream Generated in Reporting Yr 1: 2686.964825
Total Amt Of Waste Stream Generated in Reporting Yr 2: 208

Name: MAIN AUTO BODY
Year : 2000
RCRA Id : ORD982659609
Inactive : 2000-11-30 00:00:00
Status: Small quantity generator
Manifest : 95488

MAIN AUTO BODY (Continued) **S125247250**

Ship Date : 03/02/2000
TSD : WAD981769110
WS Num: 1
Transporter: Not reported
Ship Qty : Not reported
Rpt Unit : Not reported
Off Mng : M041
EPA Waste Codes: D035
Waste Description: Left over paint and thinner from automotive refinishing
Total Amt Of Waste Stream Generated in Reporting Yr 1: 2686.964825
Total Amt Of Waste Stream Generated in Reporting Yr 2: 208

Click this hyperlink while viewing on your computer to access
174 additional OR_MANIFEST: record(s) in the EDR Site Report.

Name: MAIN AUTO BODY
Year : 2000
RCRA Id : ORD982659609
Inactive : 2000-11-30 00:00:00
Status: Small quantity generator
Manifest : 95488
Ship Date : 03/02/2000
TSD : WAD981769110
WS Num: 1
Transporter: Not reported
Ship Qty : Not reported
Rpt Unit : Not reported
Off Mng : M041
EPA Waste Codes: F003
Waste Description: Left over paint and thinner from automotive refinishing
Total Amt Of Waste Stream Generated in Reporting Yr 1: 2686.964825
Total Amt Of Waste Stream Generated in Reporting Yr 2: 208

Name: MAIN AUTO BODY
Year : 2000
RCRA Id : ORD982659609
Inactive : 2000-11-30 00:00:00
Status: Small quantity generator
Manifest : 95488
Ship Date : 03/02/2000
TSD : WAD981769110
WS Num: 1
Transporter: Not reported
Ship Qty : Not reported
Rpt Unit : Not reported
Off Mng : M041
EPA Waste Codes: F005
Waste Description: Left over paint and thinner from automotive refinishing
Total Amt Of Waste Stream Generated in Reporting Yr 1: 2686.964825
Total Amt Of Waste Stream Generated in Reporting Yr 2: 208

Name: MAIN AUTO BODY
Year : 2000
RCRA Id : ORD982659609
Inactive : 2000-11-30 00:00:00
Status: Small quantity generator
Manifest : 96253

MAIN AUTO BODY (Continued) **S125247250**

Ship Date : 04/19/2000
TSD : WAD981769110
WS Num: 1
Transporter: Not reported
Ship Qty : Not reported
Rpt Unit : Not reported
Off Mng : M041
EPA Waste Codes: D001
Waste Description: Left over paint and thinner from automotive refinishing
Total Amt Of Waste Stream Generated in Reporting Yr 1: 2686.964825
Total Amt Of Waste Stream Generated in Reporting Yr 2: 208

Name: MAIN AUTO BODY
Year : 2000
RCRA Id : ORD982659609
Inactive : 2000-11-30 00:00:00
Status: Small quantity generator
Manifest : 96253
Ship Date : 04/19/2000
TSD : WAD981769110
WS Num: 1
Transporter: Not reported
Ship Qty : Not reported
Rpt Unit : Not reported
Off Mng : M041
EPA Waste Codes: D035
Waste Description: Left over paint and thinner from automotive refinishing
Total Amt Of Waste Stream Generated in Reporting Yr 1: 2686.964825
Total Amt Of Waste Stream Generated in Reporting Yr 2: 208

Name: MAIN AUTO BODY
Year : 2000
RCRA Id : ORD982659609
Inactive : 2000-11-30 00:00:00
Status: Small quantity generator
Manifest : 96253
Ship Date : 04/19/2000
TSD : WAD981769110
WS Num: 1
Transporter: Not reported
Ship Qty : Not reported
Rpt Unit : Not reported
Off Mng : M041
EPA Waste Codes: F003
Waste Description: Left over paint and thinner from automotive refinishing
Total Amt Of Waste Stream Generated in Reporting Yr 1: 2686.964825
Total Amt Of Waste Stream Generated in Reporting Yr 2: 208

Name: MAIN AUTO BODY
Year : 2000
RCRA Id : ORD982659609
Inactive : 2000-11-30 00:00:00
Status: Small quantity generator
Manifest : 96253
Ship Date : 04/19/2000
TSD : WAD981769110
WS Num: 1

MAIN AUTO BODY (Continued) **S125247250**

Transporter: Not reported
Ship Qty : Not reported
Rpt Unit : Not reported
Off Mng : M041
EPA Waste Codes: F005
Waste Description: Left over paint and thinner from automotive refinishing
Total Amt Of Waste Stream Generated in Reporting Yr 1: 2686.964825
Total Amt Of Waste Stream Generated in Reporting Yr 2: 208

Name: MAIN AUTO BODY
Year : 2000
RCRA Id : ORD982659609
Inactive : 2000-11-30 00:00:00
Status: Small quantity generator
Manifest : 96723
Ship Date : 05/17/2000
TSD : WAD981769110
WS Num: 1
Transporter: Not reported
Ship Qty : Not reported
Rpt Unit : Not reported
Off Mng : M041
EPA Waste Codes: D001
Waste Description: Left over paint and thinner from automotive refinishing
Total Amt Of Waste Stream Generated in Reporting Yr 1: 2686.964825
Total Amt Of Waste Stream Generated in Reporting Yr 2: 208

Name: MAIN AUTO BODY
Year : 2000
RCRA Id : ORD982659609
Inactive : 2000-11-30 00:00:00
Status: Small quantity generator
Manifest : 96723
Ship Date : 05/17/2000
TSD : WAD981769110
WS Num: 1
Transporter: Not reported
Ship Qty : Not reported
Rpt Unit : Not reported
Off Mng : M041
EPA Waste Codes: D035
Waste Description: Left over paint and thinner from automotive refinishing
Total Amt Of Waste Stream Generated in Reporting Yr 1: 2686.964825
Total Amt Of Waste Stream Generated in Reporting Yr 2: 208

Name: MAIN AUTO BODY
Year : 2000
RCRA Id : ORD982659609
Inactive : 2000-11-30 00:00:00
Status: Small quantity generator
Manifest : 96723
Ship Date : 05/17/2000
TSD : WAD981769110
WS Num: 1
Transporter: Not reported
Ship Qty : Not reported
Rpt Unit : Not reported

MAIN AUTO BODY (Continued) **S125247250**

Off Mng : M041
EPA Waste Codes: F003
Waste Description: Left over paint and thinner from automotive refinishing
Total Amt Of Waste Stream Generated in Reporting Yr 1: 2686.964825
Total Amt Of Waste Stream Generated in Reporting Yr 2: 208

Name: MAIN AUTO BODY
Year : 2000
RCRA Id : ORD982659609
Inactive : 2000-11-30 00:00:00
Status: Small quantity generator
Manifest : 96723
Ship Date : 05/17/2000
TSD : WAD981769110
WS Num: 1
Transporter: Not reported
Ship Qty : Not reported
Rpt Unit : Not reported
Off Mng : M041
EPA Waste Codes: F005
Waste Description: Left over paint and thinner from automotive refinishing
Total Amt Of Waste Stream Generated in Reporting Yr 1: 2686.964825
Total Amt Of Waste Stream Generated in Reporting Yr 2: 208

Manifest:
Name: MAIN AUTO BODY
Year : 1999
RCRA Id : ORD982659609
Inactive : 2000-11-30 00:00:00
Status: Small quantity generator
Manifest : 90993
Ship Date : 03/31/1999
TSD : WAD981769110
WS Num: 1
Transporter: Not reported
Ship Qty : Not reported
Rpt Unit : Not reported
Off Mng : M041
EPA Waste Codes: D001
Waste Description: Left over paint & thinners from automotive refinishing. They are flammable
Total Amt Of Waste Stream Generated in Reporting Yr 1: 2024
Total Amt Of Waste Stream Generated in Reporting Yr 2: 416

Name: MAIN AUTO BODY
Year : 1999
RCRA Id : ORD982659609
Inactive : 2000-11-30 00:00:00
Status: Small quantity generator
Manifest : 90993
Ship Date : 03/31/1999
TSD : WAD981769110
WS Num: 1
Transporter: Not reported
Ship Qty : Not reported
Rpt Unit : Not reported

MAIN AUTO BODY (Continued) **S125247250**

Off Mng : M041
EPA Waste Codes: D035
Waste Description: Left over paint & thinners from automotive refinishing. They are flammable
Total Amt Of Waste Stream Generated in Reporting Yr 1: 2024
Total Amt Of Waste Stream Generated in Reporting Yr 2: 416

Name: MAIN AUTO BODY
Year : 1999
RCRA Id : ORD982659609
Inactive : 2000-11-30 00:00:00
Status: Small quantity generator
Manifest : 90993
Ship Date : 03/31/1999
TSD : WAD981769110
WS Num: 1
Transporter: Not reported
Ship Qty : Not reported
Rpt Unit : Not reported
Off Mng : M041
EPA Waste Codes: F003
Waste Description: Left over paint & thinners from automotive refinishing. They are flammable
Total Amt Of Waste Stream Generated in Reporting Yr 1: 2024
Total Amt Of Waste Stream Generated in Reporting Yr 2: 416

Name: MAIN AUTO BODY
Year : 1999
RCRA Id : ORD982659609
Inactive : 2000-11-30 00:00:00
Status: Small quantity generator
Manifest : 90993
Ship Date : 03/31/1999
TSD : WAD981769110
WS Num: 1
Transporter: Not reported
Ship Qty : Not reported
Rpt Unit : Not reported
Off Mng : M041
EPA Waste Codes: F005
Waste Description: Left over paint & thinners from automotive refinishing. They are flammable
Total Amt Of Waste Stream Generated in Reporting Yr 1: 2024
Total Amt Of Waste Stream Generated in Reporting Yr 2: 416

Name: MAIN AUTO BODY
Year : 1999
RCRA Id : ORD982659609
Inactive : 2000-11-30 00:00:00
Status: Small quantity generator
Manifest : 91408
Ship Date : 05/05/1999
TSD : WAD981769110
WS Num: 1
Transporter: Not reported
Ship Qty : Not reported
Rpt Unit : Not reported
Off Mng : M041
EPA Waste Codes: D001
Waste Description: Left over paint & thinners from automotive refinishing. They are flammable

MAIN AUTO BODY (Continued) **S125247250**

Total Amt Of Waste Stream Generated in Reporting Yr 1: 2024
Total Amt Of Waste Stream Generated in Reporting Yr 2: 208

Name: MAIN AUTO BODY
Year : 1999
RCRA Id : ORD982659609
Inactive : 2000-11-30 00:00:00
Status: Small quantity generator
Manifest : 91408
Ship Date : 05/05/1999
TSD : WAD981769110
WS Num: 1
Transporter: Not reported
Ship Qty : Not reported
Rpt Unit : Not reported
Off Mng : M041
EPA Waste Codes: D035
Waste Description: Left over paint & thinners from automotive refinishing. They are flammable
Total Amt Of Waste Stream Generated in Reporting Yr 1: 2024
Total Amt Of Waste Stream Generated in Reporting Yr 2: 208

Name: MAIN AUTO BODY
Year : 1999
RCRA Id : ORD982659609
Inactive : 2000-11-30 00:00:00
Status: Small quantity generator
Manifest : 91408
Ship Date : 05/05/1999
TSD : WAD981769110
WS Num: 1
Transporter: Not reported
Ship Qty : Not reported
Rpt Unit : Not reported
Off Mng : M041
EPA Waste Codes: F003
Waste Description: Left over paint & thinners from automotive refinishing. They are flammable
Total Amt Of Waste Stream Generated in Reporting Yr 1: 2024
Total Amt Of Waste Stream Generated in Reporting Yr 2: 208

Name: MAIN AUTO BODY
Year : 1999
RCRA Id : ORD982659609
Inactive : 2000-11-30 00:00:00
Status: Small quantity generator
Manifest : 91408
Ship Date : 05/05/1999
TSD : WAD981769110
WS Num: 1
Transporter: Not reported
Ship Qty : Not reported
Rpt Unit : Not reported
Off Mng : M041
EPA Waste Codes: F005
Waste Description: Left over paint & thinners from automotive refinishing. They are flammable
Total Amt Of Waste Stream Generated in Reporting Yr 1: 2024
Total Amt Of Waste Stream Generated in Reporting Yr 2: 208

MAIN AUTO BODY (Continued) **S125247250**

Name: MAIN AUTO BODY
Year : 1999
RCRA Id : ORD982659609
Inactive : 2000-11-30 00:00:00
Status: Small quantity generator
Manifest : 91850
Ship Date : 06/10/1999
TSD : WAD981769110
WS Num: 1
Transporter: Not reported
Ship Qty : Not reported
Rpt Unit : Not reported
Off Mng : M041
EPA Waste Codes: D001
Waste Description: Left over paint & thinners from automotive refinishing. They are flammable
Total Amt Of Waste Stream Generated in Reporting Yr 1: 2024
Total Amt Of Waste Stream Generated in Reporting Yr 2: 208

Name: MAIN AUTO BODY
Year : 1999
RCRA Id : ORD982659609
Inactive : 2000-11-30 00:00:00
Status: Small quantity generator
Manifest : 91850
Ship Date : 06/10/1999
TSD : WAD981769110
WS Num: 1
Transporter: Not reported
Ship Qty : Not reported
Rpt Unit : Not reported
Off Mng : M041
EPA Waste Codes: D035
Waste Description: Left over paint & thinners from automotive refinishing. They are flammable
Total Amt Of Waste Stream Generated in Reporting Yr 1: 2024
Total Amt Of Waste Stream Generated in Reporting Yr 2: 208

Click this hyperlink while viewing on your computer to access
174 additional OR_MANIFEST: record(s) in the EDR Site Report.

Name: MAIN AUTO BODY
Year : 1999
RCRA Id : ORD982659609
Inactive : 2000-11-30 00:00:00
Status: Small quantity generator
Manifest : 91850
Ship Date : 06/10/1999
TSD : WAD981769110
WS Num: 1
Transporter: Not reported
Ship Qty : Not reported
Rpt Unit : Not reported
Off Mng : M041
EPA Waste Codes: F003
Waste Description: Left over paint & thinners from automotive refinishing. They are flammable
Total Amt Of Waste Stream Generated in Reporting Yr 1: 2024
Total Amt Of Waste Stream Generated in Reporting Yr 2: 208

MAIN AUTO BODY (Continued) **S125247250**

Name: MAIN AUTO BODY
Year : 1999
RCRA Id : ORD982659609
Inactive : 2000-11-30 00:00:00
Status: Small quantity generator
Manifest : 91850
Ship Date : 06/10/1999
TSD : WAD981769110
WS Num: 1
Transporter: Not reported
Ship Qty : Not reported
Rpt Unit : Not reported
Off Mng : M041
EPA Waste Codes: F005
Waste Description: Left over paint & thinners from automotive refinishing. They are flammable
Total Amt Of Waste Stream Generated in Reporting Yr 1: 2024
Total Amt Of Waste Stream Generated in Reporting Yr 2: 208

Name: MAIN AUTO BODY
Year : 1999
RCRA Id : ORD982659609
Inactive : 2000-11-30 00:00:00
Status: Small quantity generator
Manifest : 92334
Ship Date : 07/21/1999
TSD : WAD981769110
WS Num: 1
Transporter: Not reported
Ship Qty : Not reported
Rpt Unit : Not reported
Off Mng : M041
EPA Waste Codes: D001
Waste Description: Left over paint & thinners from automotive refinishing. They are flammable
Total Amt Of Waste Stream Generated in Reporting Yr 1: 2024
Total Amt Of Waste Stream Generated in Reporting Yr 2: 416

Name: MAIN AUTO BODY
Year : 1999
RCRA Id : ORD982659609
Inactive : 2000-11-30 00:00:00
Status: Small quantity generator
Manifest : 92334
Ship Date : 07/21/1999
TSD : WAD981769110
WS Num: 1
Transporter: Not reported
Ship Qty : Not reported
Rpt Unit : Not reported
Off Mng : M041
EPA Waste Codes: D035
Waste Description: Left over paint & thinners from automotive refinishing. They are flammable
Total Amt Of Waste Stream Generated in Reporting Yr 1: 2024
Total Amt Of Waste Stream Generated in Reporting Yr 2: 416

Name: MAIN AUTO BODY
Year : 1999
RCRA Id : ORD982659609

MAIN AUTO BODY (Continued) **S125247250**

Inactive : 2000-11-30 00:00:00
Status: Small quantity generator
Manifest : 92334
Ship Date : 07/21/1999
TSD : WAD981769110
WS Num: 1
Transporter: Not reported
Ship Qty : Not reported
Rpt Unit : Not reported
Off Mng : M041
EPA Waste Codes: F003
Waste Description: Left over paint & thinners from automotive refinishing. They are flammable
Total Amt Of Waste Stream Generated in Reporting Yr 1: 2024
Total Amt Of Waste Stream Generated in Reporting Yr 2: 416

Name: MAIN AUTO BODY
Year : 1999
RCRA Id : ORD982659609
Inactive : 2000-11-30 00:00:00
Status: Small quantity generator
Manifest : 92334
Ship Date : 07/21/1999
TSD : WAD981769110
WS Num: 1
Transporter: Not reported
Ship Qty : Not reported
Rpt Unit : Not reported
Off Mng : M041
EPA Waste Codes: F005
Waste Description: Left over paint & thinners from automotive refinishing. They are flammable
Total Amt Of Waste Stream Generated in Reporting Yr 1: 2024
Total Amt Of Waste Stream Generated in Reporting Yr 2: 416

Name: MAIN AUTO BODY
Year : 1999
RCRA Id : ORD982659609
Inactive : 2000-11-30 00:00:00
Status: Small quantity generator
Manifest : 92877
Ship Date : 08/31/1999
TSD : WAD981769110
WS Num: 1
Transporter: Not reported
Ship Qty : Not reported
Rpt Unit : Not reported
Off Mng : M041
EPA Waste Codes: D001
Waste Description: Left over paint & thinners from automotive refinishing. They are flammable
Total Amt Of Waste Stream Generated in Reporting Yr 1: 2024
Total Amt Of Waste Stream Generated in Reporting Yr 2: 208

Name: MAIN AUTO BODY
Year : 1999
RCRA Id : ORD982659609
Inactive : 2000-11-30 00:00:00
Status: Small quantity generator
Manifest : 92877

MAIN AUTO BODY (Continued) **S125247250**

Ship Date : 08/31/1999
TSD : WAD981769110
WS Num: 1
Transporter: Not reported
Ship Qty : Not reported
Rpt Unit : Not reported
Off Mng : M041
EPA Waste Codes: D035
Waste Description: Left over paint & thinners from automotive refinishing. They are flammable
Total Amt Of Waste Stream Generated in Reporting Yr 1: 2024
Total Amt Of Waste Stream Generated in Reporting Yr 2: 208

Name: MAIN AUTO BODY
Year : 1999
RCRA Id : ORD982659609
Inactive : 2000-11-30 00:00:00
Status: Small quantity generator
Manifest : 92877
Ship Date : 08/31/1999
TSD : WAD981769110
WS Num: 1
Transporter: Not reported
Ship Qty : Not reported
Rpt Unit : Not reported
Off Mng : M041
EPA Waste Codes: F003
Waste Description: Left over paint & thinners from automotive refinishing. They are flammable
Total Amt Of Waste Stream Generated in Reporting Yr 1: 2024
Total Amt Of Waste Stream Generated in Reporting Yr 2: 208

Name: MAIN AUTO BODY
Year : 1999
RCRA Id : ORD982659609
Inactive : 2000-11-30 00:00:00
Status: Small quantity generator
Manifest : 92877
Ship Date : 08/31/1999
TSD : WAD981769110
WS Num: 1
Transporter: Not reported
Ship Qty : Not reported
Rpt Unit : Not reported
Off Mng : M041
EPA Waste Codes: F005
Waste Description: Left over paint & thinners from automotive refinishing. They are flammable
Total Amt Of Waste Stream Generated in Reporting Yr 1: 2024
Total Amt Of Waste Stream Generated in Reporting Yr 2: 208

Manifest:
Name: MAIN AUTO BODY
Year : 1998
RCRA Id : ORD982659609
Inactive : 2000-11-30 00:00:00
Status: Small quantity generator
Manifest : 80293

MAIN AUTO BODY (Continued) **S125247250**

Ship Date : 02/04/1998
TSD : WAD981769110
WS Num: 1
Transporter: Not reported
Ship Qty : Not reported
Rpt Unit : Not reported
Off Mng : M041
EPA Waste Codes: D001
Waste Description: Left over paint and thinners from automotive refinishing that are flammable
Total Amt Of Waste Stream Generated in Reporting Yr 1: 1872
Total Amt Of Waste Stream Generated in Reporting Yr 2: 208

Name: MAIN AUTO BODY
Year : 1998
RCRA Id : ORD982659609
Inactive : 2000-11-30 00:00:00
Status: Small quantity generator
Manifest : 80293
Ship Date : 02/04/1998
TSD : WAD981769110
WS Num: 1
Transporter: Not reported
Ship Qty : Not reported
Rpt Unit : Not reported
Off Mng : M041
EPA Waste Codes: D035
Waste Description: Left over paint and thinners from automotive refinishing that are flammable
Total Amt Of Waste Stream Generated in Reporting Yr 1: 1872
Total Amt Of Waste Stream Generated in Reporting Yr 2: 208

Name: MAIN AUTO BODY
Year : 1998
RCRA Id : ORD982659609
Inactive : 2000-11-30 00:00:00
Status: Small quantity generator
Manifest : 80293
Ship Date : 02/04/1998
TSD : WAD981769110
WS Num: 1
Transporter: Not reported
Ship Qty : Not reported
Rpt Unit : Not reported
Off Mng : M041
EPA Waste Codes: F003
Waste Description: Left over paint and thinners from automotive refinishing that are flammable
Total Amt Of Waste Stream Generated in Reporting Yr 1: 1872
Total Amt Of Waste Stream Generated in Reporting Yr 2: 208

Name: MAIN AUTO BODY
Year : 1998
RCRA Id : ORD982659609
Inactive : 2000-11-30 00:00:00
Status: Small quantity generator
Manifest : 80293
Ship Date : 02/04/1998
TSD : WAD981769110
WS Num: 1

MAIN AUTO BODY (Continued) **S125247250**

Transporter: Not reported
Ship Qty : Not reported
Rpt Unit : Not reported
Off Mng : M041
EPA Waste Codes: F005
Waste Description: Left over paint and thinners from automotive refinishing that are flammable
Total Amt Of Waste Stream Generated in Reporting Yr 1: 1872
Total Amt Of Waste Stream Generated in Reporting Yr 2: 208

Name: MAIN AUTO BODY
Year : 1998
RCRA Id : ORD982659609
Inactive : 2000-11-30 00:00:00
Status: Small quantity generator
Manifest : 81192
Ship Date : 04/21/1998
TSD : WAD981769110
WS Num: 1
Transporter: Not reported
Ship Qty : Not reported
Rpt Unit : Not reported
Off Mng : M041
EPA Waste Codes: D001
Waste Description: Left over paint and thinners from automotive refinishing that are flammable
Total Amt Of Waste Stream Generated in Reporting Yr 1: 1872
Total Amt Of Waste Stream Generated in Reporting Yr 2: 416

Name: MAIN AUTO BODY
Year : 1998
RCRA Id : ORD982659609
Inactive : 2000-11-30 00:00:00
Status: Small quantity generator
Manifest : 81192
Ship Date : 04/21/1998
TSD : WAD981769110
WS Num: 1
Transporter: Not reported
Ship Qty : Not reported
Rpt Unit : Not reported
Off Mng : M041
EPA Waste Codes: D035
Waste Description: Left over paint and thinners from automotive refinishing that are flammable
Total Amt Of Waste Stream Generated in Reporting Yr 1: 1872
Total Amt Of Waste Stream Generated in Reporting Yr 2: 416

Name: MAIN AUTO BODY
Year : 1998
RCRA Id : ORD982659609
Inactive : 2000-11-30 00:00:00
Status: Small quantity generator
Manifest : 81192
Ship Date : 04/21/1998
TSD : WAD981769110
WS Num: 1
Transporter: Not reported
Ship Qty : Not reported
Rpt Unit : Not reported

MAIN AUTO BODY (Continued) **S125247250**

Off Mng : M041
EPA Waste Codes: F003
Waste Description: Left over paint and thinners from automotive refinishing that are flammable
Total Amt Of Waste Stream Generated in Reporting Yr 1: 1872
Total Amt Of Waste Stream Generated in Reporting Yr 2: 416

Name: MAIN AUTO BODY
Year : 1998
RCRA Id : ORD982659609
Inactive : 2000-11-30 00:00:00
Status: Small quantity generator
Manifest : 81192
Ship Date : 04/21/1998
TSD : WAD981769110
WS Num: 1
Transporter: Not reported
Ship Qty : Not reported
Rpt Unit : Not reported
Off Mng : M041
EPA Waste Codes: F005
Waste Description: Left over paint and thinners from automotive refinishing that are flammable
Total Amt Of Waste Stream Generated in Reporting Yr 1: 1872
Total Amt Of Waste Stream Generated in Reporting Yr 2: 416

Name: MAIN AUTO BODY
Year : 1998
RCRA Id : ORD982659609
Inactive : 2000-11-30 00:00:00
Status: Small quantity generator
Manifest : 82056
Ship Date : 07/15/1998
TSD : WAD981769110
WS Num: 1
Transporter: Not reported
Ship Qty : Not reported
Rpt Unit : Not reported
Off Mng : M041
EPA Waste Codes: D001
Waste Description: Left over paint and thinners from automotive refinishing that are flammable
Total Amt Of Waste Stream Generated in Reporting Yr 1: 1872
Total Amt Of Waste Stream Generated in Reporting Yr 2: 416

Name: MAIN AUTO BODY
Year : 1998
RCRA Id : ORD982659609
Inactive : 2000-11-30 00:00:00
Status: Small quantity generator
Manifest : 82056
Ship Date : 07/15/1998
TSD : WAD981769110
WS Num: 1
Transporter: Not reported
Ship Qty : Not reported
Rpt Unit : Not reported
Off Mng : M041
EPA Waste Codes: D035
Waste Description: Left over paint and thinners from automotive refinishing that are flammable

MAIN AUTO BODY (Continued) **S125247250**

Total Amt Of Waste Stream Generated in Reporting Yr 1: 1872
Total Amt Of Waste Stream Generated in Reporting Yr 2: 416

Click this hyperlink while viewing on your computer to access
174 additional OR_MANIFEST: record(s) in the EDR Site Report.

Name: MAIN AUTO BODY
Year : 1998
RCRA Id : ORD982659609
Inactive : 2000-11-30 00:00:00
Status: Small quantity generator
Manifest : 82056
Ship Date : 07/15/1998
TSD : WAD981769110
WS Num: 1
Transporter: Not reported
Ship Qty : Not reported
Rpt Unit : Not reported
Off Mng : M041
EPA Waste Codes: F003
Waste Description: Left over paint and thinners from automotive refinishing that are flammable
Total Amt Of Waste Stream Generated in Reporting Yr 1: 1872
Total Amt Of Waste Stream Generated in Reporting Yr 2: 416

Name: MAIN AUTO BODY
Year : 1998
RCRA Id : ORD982659609
Inactive : 2000-11-30 00:00:00
Status: Small quantity generator
Manifest : 82056
Ship Date : 07/15/1998
TSD : WAD981769110
WS Num: 1
Transporter: Not reported
Ship Qty : Not reported
Rpt Unit : Not reported
Off Mng : M041
EPA Waste Codes: F005
Waste Description: Left over paint and thinners from automotive refinishing that are flammable
Total Amt Of Waste Stream Generated in Reporting Yr 1: 1872
Total Amt Of Waste Stream Generated in Reporting Yr 2: 416

Name: MAIN AUTO BODY
Year : 1998
RCRA Id : ORD982659609
Inactive : 2000-11-30 00:00:00
Status: Small quantity generator
Manifest : 82973
Ship Date : 09/16/1998
TSD : WAD981769110
WS Num: 1
Transporter: Not reported
Ship Qty : Not reported
Rpt Unit : Not reported
Off Mng : M041
EPA Waste Codes: D001
Waste Description: Left over paint and thinners from automotive refinishing that are flammable

MAIN AUTO BODY (Continued) **S125247250**

Total Amt Of Waste Stream Generated in Reporting Yr 1: 1872
Total Amt Of Waste Stream Generated in Reporting Yr 2: 416

Name: MAIN AUTO BODY
Year : 1998
RCRA Id : ORD982659609
Inactive : 2000-11-30 00:00:00
Status: Small quantity generator
Manifest : 82973
Ship Date : 09/16/1998
TSD : WAD981769110
WS Num: 1
Transporter: Not reported
Ship Qty : Not reported
Rpt Unit : Not reported
Off Mng : M041
EPA Waste Codes: D035
Waste Description: Left over paint and thinners from automotive refinishing that are flammable
Total Amt Of Waste Stream Generated in Reporting Yr 1: 1872
Total Amt Of Waste Stream Generated in Reporting Yr 2: 416

Name: MAIN AUTO BODY
Year : 1998
RCRA Id : ORD982659609
Inactive : 2000-11-30 00:00:00
Status: Small quantity generator
Manifest : 82973
Ship Date : 09/16/1998
TSD : WAD981769110
WS Num: 1
Transporter: Not reported
Ship Qty : Not reported
Rpt Unit : Not reported
Off Mng : M041
EPA Waste Codes: F003
Waste Description: Left over paint and thinners from automotive refinishing that are flammable
Total Amt Of Waste Stream Generated in Reporting Yr 1: 1872
Total Amt Of Waste Stream Generated in Reporting Yr 2: 416

Name: MAIN AUTO BODY
Year : 1998
RCRA Id : ORD982659609
Inactive : 2000-11-30 00:00:00
Status: Small quantity generator
Manifest : 82973
Ship Date : 09/16/1998
TSD : WAD981769110
WS Num: 1
Transporter: Not reported
Ship Qty : Not reported
Rpt Unit : Not reported
Off Mng : M041
EPA Waste Codes: F005
Waste Description: Left over paint and thinners from automotive refinishing that are flammable
Total Amt Of Waste Stream Generated in Reporting Yr 1: 1872
Total Amt Of Waste Stream Generated in Reporting Yr 2: 416

MAIN AUTO BODY (Continued) **S125247250**

Name: MAIN AUTO BODY
Year : 1998
RCRA Id : ORD982659609
Inactive : 2000-11-30 00:00:00
Status: Small quantity generator
Manifest : 93924
Ship Date : 11/18/1998
TSD : WAD981769110
WS Num: 1
Transporter: Not reported
Ship Qty : Not reported
Rpt Unit : Not reported
Off Mng : M041
EPA Waste Codes: D001
Waste Description: Left over paint and thinners from automotive refinishing that are flammable
Total Amt Of Waste Stream Generated in Reporting Yr 1: 1872
Total Amt Of Waste Stream Generated in Reporting Yr 2: 416

Name: MAIN AUTO BODY
Year : 1998
RCRA Id : ORD982659609
Inactive : 2000-11-30 00:00:00
Status: Small quantity generator
Manifest : 93924
Ship Date : 11/18/1998
TSD : WAD981769110
WS Num: 1
Transporter: Not reported
Ship Qty : Not reported
Rpt Unit : Not reported
Off Mng : M041
EPA Waste Codes: D035
Waste Description: Left over paint and thinners from automotive refinishing that are flammable
Total Amt Of Waste Stream Generated in Reporting Yr 1: 1872
Total Amt Of Waste Stream Generated in Reporting Yr 2: 416

Name: MAIN AUTO BODY
Year : 1998
RCRA Id : ORD982659609
Inactive : 2000-11-30 00:00:00
Status: Small quantity generator
Manifest : 93924
Ship Date : 11/18/1998
TSD : WAD981769110
WS Num: 1
Transporter: Not reported
Ship Qty : Not reported
Rpt Unit : Not reported
Off Mng : M041
EPA Waste Codes: F003
Waste Description: Left over paint and thinners from automotive refinishing that are flammable
Total Amt Of Waste Stream Generated in Reporting Yr 1: 1872
Total Amt Of Waste Stream Generated in Reporting Yr 2: 416

Name: MAIN AUTO BODY
Year : 1998
RCRA Id : ORD982659609

MAIN AUTO BODY (Continued) **S125247250**

Inactive : 2000-11-30 00:00:00
Status: Small quantity generator
Manifest : 93924
Ship Date : 11/18/1998
TSD : WAD981769110
WS Num: 1
Transporter: Not reported
Ship Qty : Not reported
Rpt Unit : Not reported
Off Mng : M041
EPA Waste Codes: F005
Waste Description: Left over paint and thinners from automotive refinishing that are flammable
Total Amt Of Waste Stream Generated in Reporting Yr 1: 1872
Total Amt Of Waste Stream Generated in Reporting Yr 2: 416

Manifest:
Name: MAIN AUTO BODY
Year : 1997
RCRA Id : ORD982659609
Inactive : 2000-11-30 00:00:00
Status: Small quantity generator
Manifest : 072194
Ship Date : 07/22/1997
TSD : WAD981769110
WS Num: 1
Transporter: Not reported
Ship Qty : Not reported
Rpt Unit : Not reported
Off Mng : M041
EPA Waste Codes: D001
Waste Description: Waste automotive paint and thinners
Total Amt Of Waste Stream Generated in Reporting Yr 1: 1664
Total Amt Of Waste Stream Generated in Reporting Yr 2: 208

Name: MAIN AUTO BODY
Year : 1997
RCRA Id : ORD982659609
Inactive : 2000-11-30 00:00:00
Status: Small quantity generator
Manifest : 072194
Ship Date : 07/22/1997
TSD : WAD981769110
WS Num: 1
Transporter: Not reported
Ship Qty : Not reported
Rpt Unit : Not reported
Off Mng : M041
EPA Waste Codes: D035
Waste Description: Waste automotive paint and thinners
Total Amt Of Waste Stream Generated in Reporting Yr 1: 1664
Total Amt Of Waste Stream Generated in Reporting Yr 2: 208

Name: MAIN AUTO BODY
Year : 1997
RCRA Id : ORD982659609

MAIN AUTO BODY (Continued) **S125247250**

Inactive : 2000-11-30 00:00:00
Status: Small quantity generator
Manifest : 072194
Ship Date : 07/22/1997
TSD : WAD981769110
WS Num: 1
Transporter: Not reported
Ship Qty : Not reported
Rpt Unit : Not reported
Off Mng : M041
EPA Waste Codes: F003
Waste Description: Waste automotive paint and thinners
Total Amt Of Waste Stream Generated in Reporting Yr 1: 1664
Total Amt Of Waste Stream Generated in Reporting Yr 2: 208

Name: MAIN AUTO BODY
Year : 1997
RCRA Id : ORD982659609
Inactive : 2000-11-30 00:00:00
Status: Small quantity generator
Manifest : 072194
Ship Date : 07/22/1997
TSD : WAD981769110
WS Num: 1
Transporter: Not reported
Ship Qty : Not reported
Rpt Unit : Not reported
Off Mng : M041
EPA Waste Codes: F005
Waste Description: Waste automotive paint and thinners
Total Amt Of Waste Stream Generated in Reporting Yr 1: 1664
Total Amt Of Waste Stream Generated in Reporting Yr 2: 208

Name: MAIN AUTO BODY
Year : 1997
RCRA Id : ORD982659609
Inactive : 2000-11-30 00:00:00
Status: Small quantity generator
Manifest : 70120
Ship Date : 01/22/1997
TSD : WAD981769110
WS Num: 1
Transporter: Not reported
Ship Qty : Not reported
Rpt Unit : Not reported
Off Mng : M041
EPA Waste Codes: D001
Waste Description: Waste automotive paint and thinners
Total Amt Of Waste Stream Generated in Reporting Yr 1: 1664
Total Amt Of Waste Stream Generated in Reporting Yr 2: 208

Name: MAIN AUTO BODY
Year : 1997
RCRA Id : ORD982659609
Inactive : 2000-11-30 00:00:00
Status: Small quantity generator
Manifest : 70120

MAIN AUTO BODY (Continued) **S125247250**

Ship Date : 01/22/1997
TSD : WAD981769110
WS Num: 1
Transporter: Not reported
Ship Qty : Not reported
Rpt Unit : Not reported
Off Mng : M041
EPA Waste Codes: D035
Waste Description: Waste automotive paint and thinners
Total Amt Of Waste Stream Generated in Reporting Yr 1: 1664
Total Amt Of Waste Stream Generated in Reporting Yr 2: 208

Name: MAIN AUTO BODY
Year : 1997
RCRA Id : ORD982659609
Inactive : 2000-11-30 00:00:00
Status: Small quantity generator
Manifest : 70120
Ship Date : 01/22/1997
TSD : WAD981769110
WS Num: 1
Transporter: Not reported
Ship Qty : Not reported
Rpt Unit : Not reported
Off Mng : M041
EPA Waste Codes: F003
Waste Description: Waste automotive paint and thinners
Total Amt Of Waste Stream Generated in Reporting Yr 1: 1664
Total Amt Of Waste Stream Generated in Reporting Yr 2: 208

Name: MAIN AUTO BODY
Year : 1997
RCRA Id : ORD982659609
Inactive : 2000-11-30 00:00:00
Status: Small quantity generator
Manifest : 70120
Ship Date : 01/22/1997
TSD : WAD981769110
WS Num: 1
Transporter: Not reported
Ship Qty : Not reported
Rpt Unit : Not reported
Off Mng : M041
EPA Waste Codes: F005
Waste Description: Waste automotive paint and thinners
Total Amt Of Waste Stream Generated in Reporting Yr 1: 1664
Total Amt Of Waste Stream Generated in Reporting Yr 2: 208

Name: MAIN AUTO BODY
Year : 1997
RCRA Id : ORD982659609
Inactive : 2000-11-30 00:00:00
Status: Small quantity generator
Manifest : 70870
Ship Date : 03/26/1997
TSD : WAD981769110
WS Num: 1

MAIN AUTO BODY (Continued) **S125247250**

Transporter: Not reported
Ship Qty : Not reported
Rpt Unit : Not reported
Off Mng : M041
EPA Waste Codes: D001
Waste Description: Waste automotive paint and thinners
Total Amt Of Waste Stream Generated in Reporting Yr 1: 1664
Total Amt Of Waste Stream Generated in Reporting Yr 2: 416

Name: MAIN AUTO BODY
Year : 1997
RCRA Id : ORD982659609
Inactive : 2000-11-30 00:00:00
Status: Small quantity generator
Manifest : 70870
Ship Date : 03/26/1997
TSD : WAD981769110
WS Num: 1
Transporter: Not reported
Ship Qty : Not reported
Rpt Unit : Not reported
Off Mng : M041
EPA Waste Codes: D035
Waste Description: Waste automotive paint and thinners
Total Amt Of Waste Stream Generated in Reporting Yr 1: 1664
Total Amt Of Waste Stream Generated in Reporting Yr 2: 416

Click this hyperlink while viewing on your computer to access
174 additional OR_MANIFEST: record(s) in the EDR Site Report.

Name: MAIN AUTO BODY
Year : 1997
RCRA Id : ORD982659609
Inactive : 2000-11-30 00:00:00
Status: Small quantity generator
Manifest : 70870
Ship Date : 03/26/1997
TSD : WAD981769110
WS Num: 1
Transporter: Not reported
Ship Qty : Not reported
Rpt Unit : Not reported
Off Mng : M041
EPA Waste Codes: F003
Waste Description: Waste automotive paint and thinners
Total Amt Of Waste Stream Generated in Reporting Yr 1: 1664
Total Amt Of Waste Stream Generated in Reporting Yr 2: 416

Name: MAIN AUTO BODY
Year : 1997
RCRA Id : ORD982659609
Inactive : 2000-11-30 00:00:00
Status: Small quantity generator
Manifest : 70870
Ship Date : 03/26/1997
TSD : WAD981769110
WS Num: 1

MAIN AUTO BODY (Continued) **S125247250**

Transporter: Not reported
Ship Qty : Not reported
Rpt Unit : Not reported
Off Mng : M041
EPA Waste Codes: F005
Waste Description: Waste automotive paint and thinners
Total Amt Of Waste Stream Generated in Reporting Yr 1: 1664
Total Amt Of Waste Stream Generated in Reporting Yr 2: 416

Name: MAIN AUTO BODY
Year : 1997
RCRA Id : ORD982659609
Inactive : 2000-11-30 00:00:00
Status: Small quantity generator
Manifest : 71368
Ship Date : 05/07/1997
TSD : WAD981769110
WS Num: 1
Transporter: Not reported
Ship Qty : Not reported
Rpt Unit : Not reported
Off Mng : M041
EPA Waste Codes: D001
Waste Description: Waste automotive paint and thinners
Total Amt Of Waste Stream Generated in Reporting Yr 1: 1664
Total Amt Of Waste Stream Generated in Reporting Yr 2: 208

Name: MAIN AUTO BODY
Year : 1997
RCRA Id : ORD982659609
Inactive : 2000-11-30 00:00:00
Status: Small quantity generator
Manifest : 71368
Ship Date : 05/07/1997
TSD : WAD981769110
WS Num: 1
Transporter: Not reported
Ship Qty : Not reported
Rpt Unit : Not reported
Off Mng : M041
EPA Waste Codes: D035
Waste Description: Waste automotive paint and thinners
Total Amt Of Waste Stream Generated in Reporting Yr 1: 1664
Total Amt Of Waste Stream Generated in Reporting Yr 2: 208

Name: MAIN AUTO BODY
Year : 1997
RCRA Id : ORD982659609
Inactive : 2000-11-30 00:00:00
Status: Small quantity generator
Manifest : 71368
Ship Date : 05/07/1997
TSD : WAD981769110
WS Num: 1
Transporter: Not reported
Ship Qty : Not reported
Rpt Unit : Not reported

MAIN AUTO BODY (Continued) **S125247250**

Off Mng : M041
EPA Waste Codes: F003
Waste Description: Waste automotive paint and thinners
Total Amt Of Waste Stream Generated in Reporting Yr 1: 1664
Total Amt Of Waste Stream Generated in Reporting Yr 2: 208

Name: MAIN AUTO BODY
Year : 1997
RCRA Id : ORD982659609
Inactive : 2000-11-30 00:00:00
Status: Small quantity generator
Manifest : 71368
Ship Date : 05/07/1997
TSD : WAD981769110
WS Num: 1
Transporter: Not reported
Ship Qty : Not reported
Rpt Unit : Not reported
Off Mng : M041
EPA Waste Codes: F005
Waste Description: Waste automotive paint and thinners
Total Amt Of Waste Stream Generated in Reporting Yr 1: 1664
Total Amt Of Waste Stream Generated in Reporting Yr 2: 208

Name: MAIN AUTO BODY
Year : 1997
RCRA Id : ORD982659609
Inactive : 2000-11-30 00:00:00
Status: Small quantity generator
Manifest : 728624
Ship Date : 09/17/1997
TSD : WAD981769110
WS Num: 1
Transporter: Not reported
Ship Qty : Not reported
Rpt Unit : Not reported
Off Mng : M041
EPA Waste Codes: D001
Waste Description: Waste automotive paint and thinners
Total Amt Of Waste Stream Generated in Reporting Yr 1: 1664
Total Amt Of Waste Stream Generated in Reporting Yr 2: 208

Name: MAIN AUTO BODY
Year : 1997
RCRA Id : ORD982659609
Inactive : 2000-11-30 00:00:00
Status: Small quantity generator
Manifest : 728624
Ship Date : 09/17/1997
TSD : WAD981769110
WS Num: 1
Transporter: Not reported
Ship Qty : Not reported
Rpt Unit : Not reported
Off Mng : M041
EPA Waste Codes: D035
Waste Description: Waste automotive paint and thinners

MAIN AUTO BODY (Continued) **S125247250**

Total Amt Of Waste Stream Generated in Reporting Yr 1: 1664
Total Amt Of Waste Stream Generated in Reporting Yr 2: 208

Name: MAIN AUTO BODY
Year : 1997
RCRA Id : ORD982659609
Inactive : 2000-11-30 00:00:00
Status: Small quantity generator
Manifest : 728624
Ship Date : 09/17/1997
TSD : WAD981769110
WS Num: 1
Transporter: Not reported
Ship Qty : Not reported
Rpt Unit : Not reported
Off Mng : M041
EPA Waste Codes: F003
Waste Description: Waste automotive paint and thinners
Total Amt Of Waste Stream Generated in Reporting Yr 1: 1664
Total Amt Of Waste Stream Generated in Reporting Yr 2: 208

Name: MAIN AUTO BODY
Year : 1997
RCRA Id : ORD982659609
Inactive : 2000-11-30 00:00:00
Status: Small quantity generator
Manifest : 728624
Ship Date : 09/17/1997
TSD : WAD981769110
WS Num: 1
Transporter: Not reported
Ship Qty : Not reported
Rpt Unit : Not reported
Off Mng : M041
EPA Waste Codes: F005
Waste Description: Waste automotive paint and thinners
Total Amt Of Waste Stream Generated in Reporting Yr 1: 1664
Total Amt Of Waste Stream Generated in Reporting Yr 2: 208

Manifest:
Name: MAIN AUTO BODY
Year : 1996
RCRA Id : ORD982659609
Inactive : 2000-11-30 00:00:00
Status: Small quantity generator
Manifest : 60346
Ship Date : 02/07/1996
TSD : WAD981769110
WS Num: 1
Transporter: Not reported
Ship Qty : Not reported
Rpt Unit : Not reported
Off Mng : M041
EPA Waste Codes: D001
Waste Description: Left over paint and thinners from automotive refinishing that are flammable

MAIN AUTO BODY (Continued) **S125247250**

Total Amt Of Waste Stream Generated in Reporting Yr 1: 1456
Total Amt Of Waste Stream Generated in Reporting Yr 2: 208

Name: MAIN AUTO BODY
Year : 1996
RCRA Id : ORD982659609
Inactive : 2000-11-30 00:00:00
Status: Small quantity generator
Manifest : 60346
Ship Date : 02/07/1996
TSD : WAD981769110
WS Num: 1
Transporter: Not reported
Ship Qty : Not reported
Rpt Unit : Not reported
Off Mng : M041
EPA Waste Codes: D035
Waste Description: Left over paint and thinners from automotive refinishing that are flammable
Total Amt Of Waste Stream Generated in Reporting Yr 1: 1456
Total Amt Of Waste Stream Generated in Reporting Yr 2: 208

Name: MAIN AUTO BODY
Year : 1996
RCRA Id : ORD982659609
Inactive : 2000-11-30 00:00:00
Status: Small quantity generator
Manifest : 60346
Ship Date : 02/07/1996
TSD : WAD981769110
WS Num: 1
Transporter: Not reported
Ship Qty : Not reported
Rpt Unit : Not reported
Off Mng : M041
EPA Waste Codes: F003
Waste Description: Left over paint and thinners from automotive refinishing that are flammable
Total Amt Of Waste Stream Generated in Reporting Yr 1: 1456
Total Amt Of Waste Stream Generated in Reporting Yr 2: 208

Name: MAIN AUTO BODY
Year : 1996
RCRA Id : ORD982659609
Inactive : 2000-11-30 00:00:00
Status: Small quantity generator
Manifest : 60346
Ship Date : 02/07/1996
TSD : WAD981769110
WS Num: 1
Transporter: Not reported
Ship Qty : Not reported
Rpt Unit : Not reported
Off Mng : M041
EPA Waste Codes: F005
Waste Description: Left over paint and thinners from automotive refinishing that are flammable
Total Amt Of Waste Stream Generated in Reporting Yr 1: 1456
Total Amt Of Waste Stream Generated in Reporting Yr 2: 208

MAIN AUTO BODY (Continued) **S125247250**

Name: MAIN AUTO BODY
Year : 1996
RCRA Id : ORD982659609
Inactive : 2000-11-30 00:00:00
Status: Small quantity generator
Manifest : 60945
Ship Date : 04/03/1996
TSD : WAD981769110
WS Num: 1
Transporter: Not reported
Ship Qty : Not reported
Rpt Unit : Not reported
Off Mng : M041
EPA Waste Codes: D001
Waste Description: Left over paint and thinners from automotive refinishing that are flammable
Total Amt Of Waste Stream Generated in Reporting Yr 1: 1456
Total Amt Of Waste Stream Generated in Reporting Yr 2: 208

Name: MAIN AUTO BODY
Year : 1996
RCRA Id : ORD982659609
Inactive : 2000-11-30 00:00:00
Status: Small quantity generator
Manifest : 60945
Ship Date : 04/03/1996
TSD : WAD981769110
WS Num: 1
Transporter: Not reported
Ship Qty : Not reported
Rpt Unit : Not reported
Off Mng : M041
EPA Waste Codes: D035
Waste Description: Left over paint and thinners from automotive refinishing that are flammable
Total Amt Of Waste Stream Generated in Reporting Yr 1: 1456
Total Amt Of Waste Stream Generated in Reporting Yr 2: 208

Name: MAIN AUTO BODY
Year : 1996
RCRA Id : ORD982659609
Inactive : 2000-11-30 00:00:00
Status: Small quantity generator
Manifest : 60945
Ship Date : 04/03/1996
TSD : WAD981769110
WS Num: 1
Transporter: Not reported
Ship Qty : Not reported
Rpt Unit : Not reported
Off Mng : M041
EPA Waste Codes: F003
Waste Description: Left over paint and thinners from automotive refinishing that are flammable
Total Amt Of Waste Stream Generated in Reporting Yr 1: 1456
Total Amt Of Waste Stream Generated in Reporting Yr 2: 208

Name: MAIN AUTO BODY
Year : 1996
RCRA Id : ORD982659609

MAIN AUTO BODY (Continued) **S125247250**

Inactive : 2000-11-30 00:00:00
Status: Small quantity generator
Manifest : 60945
Ship Date : 04/03/1996
TSD : WAD981769110
WS Num: 1
Transporter: Not reported
Ship Qty : Not reported
Rpt Unit : Not reported
Off Mng : M041
EPA Waste Codes: F005
Waste Description: Left over paint and thinners from automotive refinishing that are flammable
Total Amt Of Waste Stream Generated in Reporting Yr 1: 1456
Total Amt Of Waste Stream Generated in Reporting Yr 2: 208

Name: MAIN AUTO BODY
Year : 1996
RCRA Id : ORD982659609
Inactive : 2000-11-30 00:00:00
Status: Small quantity generator
Manifest : 61310
Ship Date : 05/07/1996
TSD : WAD981769110
WS Num: 1
Transporter: Not reported
Ship Qty : Not reported
Rpt Unit : Not reported
Off Mng : M041
EPA Waste Codes: D001
Waste Description: Left over paint and thinners from automotive refinishing that are flammable
Total Amt Of Waste Stream Generated in Reporting Yr 1: 1456
Total Amt Of Waste Stream Generated in Reporting Yr 2: 208

Name: MAIN AUTO BODY
Year : 1996
RCRA Id : ORD982659609
Inactive : 2000-11-30 00:00:00
Status: Small quantity generator
Manifest : 61310
Ship Date : 05/07/1996
TSD : WAD981769110
WS Num: 1
Transporter: Not reported
Ship Qty : Not reported
Rpt Unit : Not reported
Off Mng : M041
EPA Waste Codes: D035
Waste Description: Left over paint and thinners from automotive refinishing that are flammable
Total Amt Of Waste Stream Generated in Reporting Yr 1: 1456
Total Amt Of Waste Stream Generated in Reporting Yr 2: 208

Click this hyperlink while viewing on your computer to access
174 additional OR_MANIFEST: record(s) in the EDR Site Report.

Name: MAIN AUTO BODY
Year : 1996
RCRA Id : ORD982659609

MAIN AUTO BODY (Continued) **S125247250**

Inactive : 2000-11-30 00:00:00
Status: Small quantity generator
Manifest : 61310
Ship Date : 05/07/1996
TSD : WAD981769110
WS Num: 1
Transporter: Not reported
Ship Qty : Not reported
Rpt Unit : Not reported
Off Mng : M041
EPA Waste Codes: F003
Waste Description: Left over paint and thinners from automotive refinishing that are flammable
Total Amt Of Waste Stream Generated in Reporting Yr 1: 1456
Total Amt Of Waste Stream Generated in Reporting Yr 2: 208

Name: MAIN AUTO BODY
Year : 1996
RCRA Id : ORD982659609
Inactive : 2000-11-30 00:00:00
Status: Small quantity generator
Manifest : 61310
Ship Date : 05/07/1996
TSD : WAD981769110
WS Num: 1
Transporter: Not reported
Ship Qty : Not reported
Rpt Unit : Not reported
Off Mng : M041
EPA Waste Codes: F005
Waste Description: Left over paint and thinners from automotive refinishing that are flammable
Total Amt Of Waste Stream Generated in Reporting Yr 1: 1456
Total Amt Of Waste Stream Generated in Reporting Yr 2: 208

Name: MAIN AUTO BODY
Year : 1996
RCRA Id : ORD982659609
Inactive : 2000-11-30 00:00:00
Status: Small quantity generator
Manifest : 62069
Ship Date : 07/11/1996
TSD : WAD981769110
WS Num: 1
Transporter: Not reported
Ship Qty : Not reported
Rpt Unit : Not reported
Off Mng : M041
EPA Waste Codes: D001
Waste Description: Left over paint and thinners from automotive refinishing that are flammable
Total Amt Of Waste Stream Generated in Reporting Yr 1: 1456
Total Amt Of Waste Stream Generated in Reporting Yr 2: 208

Name: MAIN AUTO BODY
Year : 1996
RCRA Id : ORD982659609
Inactive : 2000-11-30 00:00:00
Status: Small quantity generator
Manifest : 62069

MAIN AUTO BODY (Continued) **S125247250**

Ship Date : 07/11/1996
TSD : WAD981769110
WS Num: 1
Transporter: Not reported
Ship Qty : Not reported
Rpt Unit : Not reported
Off Mng : M041
EPA Waste Codes: D035
Waste Description: Left over paint and thinners from automotive refinishing that are flammable
Total Amt Of Waste Stream Generated in Reporting Yr 1: 1456
Total Amt Of Waste Stream Generated in Reporting Yr 2: 208

Name: MAIN AUTO BODY
Year : 1996
RCRA Id : ORD982659609
Inactive : 2000-11-30 00:00:00
Status: Small quantity generator
Manifest : 62069
Ship Date : 07/11/1996
TSD : WAD981769110
WS Num: 1
Transporter: Not reported
Ship Qty : Not reported
Rpt Unit : Not reported
Off Mng : M041
EPA Waste Codes: F003
Waste Description: Left over paint and thinners from automotive refinishing that are flammable
Total Amt Of Waste Stream Generated in Reporting Yr 1: 1456
Total Amt Of Waste Stream Generated in Reporting Yr 2: 208

Name: MAIN AUTO BODY
Year : 1996
RCRA Id : ORD982659609
Inactive : 2000-11-30 00:00:00
Status: Small quantity generator
Manifest : 62069
Ship Date : 07/11/1996
TSD : WAD981769110
WS Num: 1
Transporter: Not reported
Ship Qty : Not reported
Rpt Unit : Not reported
Off Mng : M041
EPA Waste Codes: F005
Waste Description: Left over paint and thinners from automotive refinishing that are flammable
Total Amt Of Waste Stream Generated in Reporting Yr 1: 1456
Total Amt Of Waste Stream Generated in Reporting Yr 2: 208

Name: MAIN AUTO BODY
Year : 1996
RCRA Id : ORD982659609
Inactive : 2000-11-30 00:00:00
Status: Small quantity generator
Manifest : 62506
Ship Date : 08/20/1996
TSD : WAD981769110
WS Num: 1

MAIN AUTO BODY (Continued) **S125247250**

Transporter: Not reported
Ship Qty : Not reported
Rpt Unit : Not reported
Off Mng : M041
EPA Waste Codes: D001
Waste Description: Left over paint and thinners from automotive refinishing that are flammable
Total Amt Of Waste Stream Generated in Reporting Yr 1: 1456
Total Amt Of Waste Stream Generated in Reporting Yr 2: 208

Name: MAIN AUTO BODY
Year : 1996
RCRA Id : ORD982659609
Inactive : 2000-11-30 00:00:00
Status: Small quantity generator
Manifest : 62506
Ship Date : 08/20/1996
TSD : WAD981769110
WS Num: 1
Transporter: Not reported
Ship Qty : Not reported
Rpt Unit : Not reported
Off Mng : M041
EPA Waste Codes: D035
Waste Description: Left over paint and thinners from automotive refinishing that are flammable
Total Amt Of Waste Stream Generated in Reporting Yr 1: 1456
Total Amt Of Waste Stream Generated in Reporting Yr 2: 208

Name: MAIN AUTO BODY
Year : 1996
RCRA Id : ORD982659609
Inactive : 2000-11-30 00:00:00
Status: Small quantity generator
Manifest : 62506
Ship Date : 08/20/1996
TSD : WAD981769110
WS Num: 1
Transporter: Not reported
Ship Qty : Not reported
Rpt Unit : Not reported
Off Mng : M041
EPA Waste Codes: F003
Waste Description: Left over paint and thinners from automotive refinishing that are flammable
Total Amt Of Waste Stream Generated in Reporting Yr 1: 1456
Total Amt Of Waste Stream Generated in Reporting Yr 2: 208

Name: MAIN AUTO BODY
Year : 1996
RCRA Id : ORD982659609
Inactive : 2000-11-30 00:00:00
Status: Small quantity generator
Manifest : 62506
Ship Date : 08/20/1996
TSD : WAD981769110
WS Num: 1
Transporter: Not reported
Ship Qty : Not reported
Rpt Unit : Not reported

MAIN AUTO BODY (Continued) **S125247250**

Off Mng : M041
EPA Waste Codes: F005
Waste Description: Left over paint and thinners from automotive refinishing that are flammable
Total Amt Of Waste Stream Generated in Reporting Yr 1: 1456
Total Amt Of Waste Stream Generated in Reporting Yr 2: 208

Manifest:
Name: MAIN AUTO BODY
Year : 1995
RCRA Id : ORD982659609
Inactive : 2000-11-30 00:00:00
Status: Small quantity generator
Manifest : 50305
Ship Date : 11/14/1995
TSD : WAD981769110
WS Num: 1
Transporter: Not reported
Ship Qty : Not reported
Rpt Unit : Not reported
Off Mng : M041
EPA Waste Codes: D001
Waste Description: Left over paint and thinners from automotive refinishing that is a flammabl
Total Amt Of Waste Stream Generated in Reporting Yr 1: 2165
Total Amt Of Waste Stream Generated in Reporting Yr 2: 417

Name: MAIN AUTO BODY
Year : 1995
RCRA Id : ORD982659609
Inactive : 2000-11-30 00:00:00
Status: Small quantity generator
Manifest : 50305
Ship Date : 11/14/1995
TSD : WAD981769110
WS Num: 1
Transporter: Not reported
Ship Qty : Not reported
Rpt Unit : Not reported
Off Mng : M041
EPA Waste Codes: D035
Waste Description: Left over paint and thinners from automotive refinishing that is a flammabl
Total Amt Of Waste Stream Generated in Reporting Yr 1: 2165
Total Amt Of Waste Stream Generated in Reporting Yr 2: 417

Name: MAIN AUTO BODY
Year : 1995
RCRA Id : ORD982659609
Inactive : 2000-11-30 00:00:00
Status: Small quantity generator
Manifest : 50305
Ship Date : 11/14/1995
TSD : WAD981769110
WS Num: 1
Transporter: Not reported
Ship Qty : Not reported
Rpt Unit : Not reported

MAIN AUTO BODY (Continued) **S125247250**

Off Mng : M041
EPA Waste Codes: F003
Waste Description: Left over paint and thinners from automotive refinishing that is a flammabl
Total Amt Of Waste Stream Generated in Reporting Yr 1: 2165
Total Amt Of Waste Stream Generated in Reporting Yr 2: 417

Name: MAIN AUTO BODY
Year : 1995
RCRA Id : ORD982659609
Inactive : 2000-11-30 00:00:00
Status: Small quantity generator
Manifest : 50305
Ship Date : 11/14/1995
TSD : WAD981769110
WS Num: 1
Transporter: Not reported
Ship Qty : Not reported
Rpt Unit : Not reported
Off Mng : M041
EPA Waste Codes: F005
Waste Description: Left over paint and thinners from automotive refinishing that is a flammabl
Total Amt Of Waste Stream Generated in Reporting Yr 1: 2165
Total Amt Of Waste Stream Generated in Reporting Yr 2: 417

Name: MAIN AUTO BODY
Year : 1995
RCRA Id : ORD982659609
Inactive : 2000-11-30 00:00:00
Status: Small quantity generator
Manifest : 50659
Ship Date : 12/20/1995
TSD : WAD981769110
WS Num: 1
Transporter: Not reported
Ship Qty : Not reported
Rpt Unit : Not reported
Off Mng : M041
EPA Waste Codes: D001
Waste Description: Left over paint and thinners from automotive refinishing that is a flammabl
Total Amt Of Waste Stream Generated in Reporting Yr 1: 2165
Total Amt Of Waste Stream Generated in Reporting Yr 2: 208

Name: MAIN AUTO BODY
Year : 1995
RCRA Id : ORD982659609
Inactive : 2000-11-30 00:00:00
Status: Small quantity generator
Manifest : 50659
Ship Date : 12/20/1995
TSD : WAD981769110
WS Num: 1
Transporter: Not reported
Ship Qty : Not reported
Rpt Unit : Not reported
Off Mng : M041
EPA Waste Codes: D035
Waste Description: Left over paint and thinners from automotive refinishing that is a flammabl

MAIN AUTO BODY (Continued) **S125247250**

Total Amt Of Waste Stream Generated in Reporting Yr 1: 2165
Total Amt Of Waste Stream Generated in Reporting Yr 2: 208

Name: MAIN AUTO BODY
Year : 1995
RCRA Id : ORD982659609
Inactive : 2000-11-30 00:00:00
Status: Small quantity generator
Manifest : 50659
Ship Date : 12/20/1995
TSD : WAD981769110
WS Num: 1
Transporter: Not reported
Ship Qty : Not reported
Rpt Unit : Not reported
Off Mng : M041
EPA Waste Codes: F003
Waste Description: Left over paint and thinners from automotive refinishing that is a flammabl
Total Amt Of Waste Stream Generated in Reporting Yr 1: 2165
Total Amt Of Waste Stream Generated in Reporting Yr 2: 208

Name: MAIN AUTO BODY
Year : 1995
RCRA Id : ORD982659609
Inactive : 2000-11-30 00:00:00
Status: Small quantity generator
Manifest : 50659
Ship Date : 12/20/1995
TSD : WAD981769110
WS Num: 1
Transporter: Not reported
Ship Qty : Not reported
Rpt Unit : Not reported
Off Mng : M041
EPA Waste Codes: F005
Waste Description: Left over paint and thinners from automotive refinishing that is a flammabl
Total Amt Of Waste Stream Generated in Reporting Yr 1: 2165
Total Amt Of Waste Stream Generated in Reporting Yr 2: 208

Name: MAIN AUTO BODY
Year : 1995
RCRA Id : ORD982659609
Inactive : 2000-11-30 00:00:00
Status: Small quantity generator
Manifest : 51105
Ship Date : 02/09/1995
TSD : WAD981765969
WS Num: 1
Transporter: Not reported
Ship Qty : Not reported
Rpt Unit : Not reported
Off Mng : M041
EPA Waste Codes: D001
Waste Description: Left over paint and thinners from automotive refinishing that is a flammabl
Total Amt Of Waste Stream Generated in Reporting Yr 1: 2165
Total Amt Of Waste Stream Generated in Reporting Yr 2: 227

MAIN AUTO BODY (Continued) **S125247250**

Name: MAIN AUTO BODY
Year : 1995
RCRA Id : ORD982659609
Inactive : 2000-11-30 00:00:00
Status: Small quantity generator
Manifest : 51105
Ship Date : 02/09/1995
TSD : WAD981765969
WS Num: 1
Transporter: Not reported
Ship Qty : Not reported
Rpt Unit : Not reported
Off Mng : M041
EPA Waste Codes: D035
Waste Description: Left over paint and thinners from automotive refinishing that is a flammabl
Total Amt Of Waste Stream Generated in Reporting Yr 1: 2165
Total Amt Of Waste Stream Generated in Reporting Yr 2: 227

Click this hyperlink while viewing on your computer to access
174 additional OR_MANIFEST: record(s) in the EDR Site Report.

Name: MAIN AUTO BODY
Year : 1995
RCRA Id : ORD982659609
Inactive : 2000-11-30 00:00:00
Status: Small quantity generator
Manifest : 51105
Ship Date : 02/09/1995
TSD : WAD981765969
WS Num: 1
Transporter: Not reported
Ship Qty : Not reported
Rpt Unit : Not reported
Off Mng : M041
EPA Waste Codes: F003
Waste Description: Left over paint and thinners from automotive refinishing that is a flammabl
Total Amt Of Waste Stream Generated in Reporting Yr 1: 2165
Total Amt Of Waste Stream Generated in Reporting Yr 2: 227

Name: MAIN AUTO BODY
Year : 1995
RCRA Id : ORD982659609
Inactive : 2000-11-30 00:00:00
Status: Small quantity generator
Manifest : 51105
Ship Date : 02/09/1995
TSD : WAD981765969
WS Num: 1
Transporter: Not reported
Ship Qty : Not reported
Rpt Unit : Not reported
Off Mng : M041
EPA Waste Codes: F005
Waste Description: Left over paint and thinners from automotive refinishing that is a flammabl
Total Amt Of Waste Stream Generated in Reporting Yr 1: 2165
Total Amt Of Waste Stream Generated in Reporting Yr 2: 227

MAIN AUTO BODY (Continued) **S125247250**

Name: MAIN AUTO BODY
Year : 1995
RCRA Id : ORD982659609
Inactive : 2000-11-30 00:00:00
Status: Small quantity generator
Manifest : 51323
Ship Date : 03/08/1995
TSD : WAD981765969
WS Num: 1
Transporter: Not reported
Ship Qty : Not reported
Rpt Unit : Not reported
Off Mng : M041
EPA Waste Codes: D001
Waste Description: Left over paint and thinners from automotive refinishing that is a flammabl
Total Amt Of Waste Stream Generated in Reporting Yr 1: 2165
Total Amt Of Waste Stream Generated in Reporting Yr 2: 269

Name: MAIN AUTO BODY
Year : 1995
RCRA Id : ORD982659609
Inactive : 2000-11-30 00:00:00
Status: Small quantity generator
Manifest : 51323
Ship Date : 03/08/1995
TSD : WAD981765969
WS Num: 1
Transporter: Not reported
Ship Qty : Not reported
Rpt Unit : Not reported
Off Mng : M041
EPA Waste Codes: D035
Waste Description: Left over paint and thinners from automotive refinishing that is a flammabl
Total Amt Of Waste Stream Generated in Reporting Yr 1: 2165
Total Amt Of Waste Stream Generated in Reporting Yr 2: 269

Name: MAIN AUTO BODY
Year : 1995
RCRA Id : ORD982659609
Inactive : 2000-11-30 00:00:00
Status: Small quantity generator
Manifest : 51323
Ship Date : 03/08/1995
TSD : WAD981765969
WS Num: 1
Transporter: Not reported
Ship Qty : Not reported
Rpt Unit : Not reported
Off Mng : M041
EPA Waste Codes: F003
Waste Description: Left over paint and thinners from automotive refinishing that is a flammabl
Total Amt Of Waste Stream Generated in Reporting Yr 1: 2165
Total Amt Of Waste Stream Generated in Reporting Yr 2: 269

Name: MAIN AUTO BODY
Year : 1995
RCRA Id : ORD982659609

MAIN AUTO BODY (Continued) **S125247250**

Inactive : 2000-11-30 00:00:00
Status: Small quantity generator
Manifest : 51323
Ship Date : 03/08/1995
TSD : WAD981765969
WS Num: 1
Transporter: Not reported
Ship Qty : Not reported
Rpt Unit : Not reported
Off Mng : M041
EPA Waste Codes: F005
Waste Description: Left over paint and thinners from automotive refinishing that is a flammabl
Total Amt Of Waste Stream Generated in Reporting Yr 1: 2165
Total Amt Of Waste Stream Generated in Reporting Yr 2: 269

Name: MAIN AUTO BODY
Year : 1995
RCRA Id : ORD982659609
Inactive : 2000-11-30 00:00:00
Status: Small quantity generator
Manifest : 54192
Ship Date : 04/26/1995
TSD : WAD981769110
WS Num: 1
Transporter: Not reported
Ship Qty : Not reported
Rpt Unit : Not reported
Off Mng : M041
EPA Waste Codes: D001
Waste Description: Left over paint and thinners from automotive refinishing that is a flammabl
Total Amt Of Waste Stream Generated in Reporting Yr 1: 2165
Total Amt Of Waste Stream Generated in Reporting Yr 2: 208

Name: MAIN AUTO BODY
Year : 1995
RCRA Id : ORD982659609
Inactive : 2000-11-30 00:00:00
Status: Small quantity generator
Manifest : 54192
Ship Date : 04/26/1995
TSD : WAD981769110
WS Num: 1
Transporter: Not reported
Ship Qty : Not reported
Rpt Unit : Not reported
Off Mng : M041
EPA Waste Codes: D035
Waste Description: Left over paint and thinners from automotive refinishing that is a flammabl
Total Amt Of Waste Stream Generated in Reporting Yr 1: 2165
Total Amt Of Waste Stream Generated in Reporting Yr 2: 208

Name: MAIN AUTO BODY
Year : 1995
RCRA Id : ORD982659609
Inactive : 2000-11-30 00:00:00
Status: Small quantity generator
Manifest : 54192

MAIN AUTO BODY (Continued) **S125247250**

Ship Date : 04/26/1995
TSD : WAD981769110
WS Num: 1
Transporter: Not reported
Ship Qty : Not reported
Rpt Unit : Not reported
Off Mng : M041
EPA Waste Codes: F003
Waste Description: Left over paint and thinners from automotive refinishing that is a flammabl
Total Amt Of Waste Stream Generated in Reporting Yr 1: 2165
Total Amt Of Waste Stream Generated in Reporting Yr 2: 208

Name: MAIN AUTO BODY
Year : 1995
RCRA Id : ORD982659609
Inactive : 2000-11-30 00:00:00
Status: Small quantity generator
Manifest : 54192
Ship Date : 04/26/1995
TSD : WAD981769110
WS Num: 1
Transporter: Not reported
Ship Qty : Not reported
Rpt Unit : Not reported
Off Mng : M041
EPA Waste Codes: F005
Waste Description: Left over paint and thinners from automotive refinishing that is a flammabl
Total Amt Of Waste Stream Generated in Reporting Yr 1: 2165
Total Amt Of Waste Stream Generated in Reporting Yr 2: 208

Manifest:
Name: MAIN AUTO BODY
Year : 1994
RCRA Id : ORD982659609
Inactive : 2000-11-30 00:00:00
Status: Small quantity generator
Manifest : 01565
Ship Date : 01/20/1994
TSD : WAD981765969
WS Num: 1
Transporter: Not reported
Ship Qty : Not reported
Rpt Unit : Not reported
Off Mng : M041
EPA Waste Codes: D001
Waste Description: Leftover paint and thinners from automotive refinishing that are a flammabl
Total Amt Of Waste Stream Generated in Reporting Yr 1: 1460
Total Amt Of Waste Stream Generated in Reporting Yr 2: 417

Name: MAIN AUTO BODY
Year : 1994
RCRA Id : ORD982659609
Inactive : 2000-11-30 00:00:00
Status: Small quantity generator
Manifest : 01565

MAIN AUTO BODY (Continued) **S125247250**

Ship Date : 01/20/1994
TSD : WAD981765969
WS Num: 1
Transporter: Not reported
Ship Qty : Not reported
Rpt Unit : Not reported
Off Mng : M041
EPA Waste Codes: D035
Waste Description: Leftover paint and thinners from automotive refinishing that are a flammabl
Total Amt Of Waste Stream Generated in Reporting Yr 1: 1460
Total Amt Of Waste Stream Generated in Reporting Yr 2: 417

Name: MAIN AUTO BODY
Year : 1994
RCRA Id : ORD982659609
Inactive : 2000-11-30 00:00:00
Status: Small quantity generator
Manifest : 01565
Ship Date : 01/20/1994
TSD : WAD981765969
WS Num: 1
Transporter: Not reported
Ship Qty : Not reported
Rpt Unit : Not reported
Off Mng : M041
EPA Waste Codes: F003
Waste Description: Leftover paint and thinners from automotive refinishing that are a flammabl
Total Amt Of Waste Stream Generated in Reporting Yr 1: 1460
Total Amt Of Waste Stream Generated in Reporting Yr 2: 417

Name: MAIN AUTO BODY
Year : 1994
RCRA Id : ORD982659609
Inactive : 2000-11-30 00:00:00
Status: Small quantity generator
Manifest : 01565
Ship Date : 01/20/1994
TSD : WAD981765969
WS Num: 1
Transporter: Not reported
Ship Qty : Not reported
Rpt Unit : Not reported
Off Mng : M041
EPA Waste Codes: F005
Waste Description: Leftover paint and thinners from automotive refinishing that are a flammabl
Total Amt Of Waste Stream Generated in Reporting Yr 1: 1460
Total Amt Of Waste Stream Generated in Reporting Yr 2: 417

Name: MAIN AUTO BODY
Year : 1994
RCRA Id : ORD982659609
Inactive : 2000-11-30 00:00:00
Status: Small quantity generator
Manifest : 03617
Ship Date : 03/30/1994
TSD : WAD981765969
WS Num: 1

MAIN AUTO BODY (Continued) **S125247250**

Transporter: Not reported
Ship Qty : Not reported
Rpt Unit : Not reported
Off Mng : M041
EPA Waste Codes: D001
Waste Description: Leftover paint and thinners from automotive refinishing that are a flammabl
Total Amt Of Waste Stream Generated in Reporting Yr 1: 1460
Total Amt Of Waste Stream Generated in Reporting Yr 2: 208

Name: MAIN AUTO BODY
Year : 1994
RCRA Id : ORD982659609
Inactive : 2000-11-30 00:00:00
Status: Small quantity generator
Manifest : 03617
Ship Date : 03/30/1994
TSD : WAD981765969
WS Num: 1
Transporter: Not reported
Ship Qty : Not reported
Rpt Unit : Not reported
Off Mng : M041
EPA Waste Codes: D035
Waste Description: Leftover paint and thinners from automotive refinishing that are a flammabl
Total Amt Of Waste Stream Generated in Reporting Yr 1: 1460
Total Amt Of Waste Stream Generated in Reporting Yr 2: 208

Name: MAIN AUTO BODY
Year : 1994
RCRA Id : ORD982659609
Inactive : 2000-11-30 00:00:00
Status: Small quantity generator
Manifest : 03617
Ship Date : 03/30/1994
TSD : WAD981765969
WS Num: 1
Transporter: Not reported
Ship Qty : Not reported
Rpt Unit : Not reported
Off Mng : M041
EPA Waste Codes: F003
Waste Description: Leftover paint and thinners from automotive refinishing that are a flammabl
Total Amt Of Waste Stream Generated in Reporting Yr 1: 1460
Total Amt Of Waste Stream Generated in Reporting Yr 2: 208

Name: MAIN AUTO BODY
Year : 1994
RCRA Id : ORD982659609
Inactive : 2000-11-30 00:00:00
Status: Small quantity generator
Manifest : 03617
Ship Date : 03/30/1994
TSD : WAD981765969
WS Num: 1
Transporter: Not reported
Ship Qty : Not reported
Rpt Unit : Not reported

MAIN AUTO BODY (Continued) **S125247250**

Off Mng : M041
EPA Waste Codes: F005
Waste Description: Leftover paint and thinners from automotive refinishing that are a flammabl
Total Amt Of Waste Stream Generated in Reporting Yr 1: 1460
Total Amt Of Waste Stream Generated in Reporting Yr 2: 208

Name: MAIN AUTO BODY
Year : 1994
RCRA Id : ORD982659609
Inactive : 2000-11-30 00:00:00
Status: Small quantity generator
Manifest : 09520
Ship Date : 09/07/1994
TSD : WAD981765969
WS Num: 1
Transporter: Not reported
Ship Qty : Not reported
Rpt Unit : Not reported
Off Mng : M041
EPA Waste Codes: D001
Waste Description: Leftover paint and thinners from automotive refinishing that are a flammabl
Total Amt Of Waste Stream Generated in Reporting Yr 1: 1460
Total Amt Of Waste Stream Generated in Reporting Yr 2: 208

Name: MAIN AUTO BODY
Year : 1994
RCRA Id : ORD982659609
Inactive : 2000-11-30 00:00:00
Status: Small quantity generator
Manifest : 09520
Ship Date : 09/07/1994
TSD : WAD981765969
WS Num: 1
Transporter: Not reported
Ship Qty : Not reported
Rpt Unit : Not reported
Off Mng : M041
EPA Waste Codes: D035
Waste Description: Leftover paint and thinners from automotive refinishing that are a flammabl
Total Amt Of Waste Stream Generated in Reporting Yr 1: 1460
Total Amt Of Waste Stream Generated in Reporting Yr 2: 208

Click this hyperlink while viewing on your computer to access
174 additional OR_MANIFEST: record(s) in the EDR Site Report.

Name: MAIN AUTO BODY
Year : 1994
RCRA Id : ORD982659609
Inactive : 2000-11-30 00:00:00
Status: Small quantity generator
Manifest : 09520
Ship Date : 09/07/1994
TSD : WAD981765969
WS Num: 1
Transporter: Not reported
Ship Qty : Not reported
Rpt Unit : Not reported

MAIN AUTO BODY (Continued) **S125247250**

Off Mng : M041
EPA Waste Codes: F003
Waste Description: Leftover paint and thinners from automotive refinishing that are a flammabl
Total Amt Of Waste Stream Generated in Reporting Yr 1: 1460
Total Amt Of Waste Stream Generated in Reporting Yr 2: 208

Name: MAIN AUTO BODY
Year : 1994
RCRA Id : ORD982659609
Inactive : 2000-11-30 00:00:00
Status: Small quantity generator
Manifest : 09520
Ship Date : 09/07/1994
TSD : WAD981765969
WS Num: 1
Transporter: Not reported
Ship Qty : Not reported
Rpt Unit : Not reported
Off Mng : M041
EPA Waste Codes: F005
Waste Description: Leftover paint and thinners from automotive refinishing that are a flammabl
Total Amt Of Waste Stream Generated in Reporting Yr 1: 1460
Total Amt Of Waste Stream Generated in Reporting Yr 2: 208

Name: MAIN AUTO BODY
Year : 1994
RCRA Id : ORD982659609
Inactive : 2000-11-30 00:00:00
Status: Small quantity generator
Manifest : 10567
Ship Date : 10/19/1994
TSD : WAD981765969
WS Num: 1
Transporter: Not reported
Ship Qty : Not reported
Rpt Unit : Not reported
Off Mng : M041
EPA Waste Codes: D001
Waste Description: Leftover paint and thinners from automotive refinishing that are a flammabl
Total Amt Of Waste Stream Generated in Reporting Yr 1: 1460
Total Amt Of Waste Stream Generated in Reporting Yr 2: 208

Name: MAIN AUTO BODY
Year : 1994
RCRA Id : ORD982659609
Inactive : 2000-11-30 00:00:00
Status: Small quantity generator
Manifest : 10567
Ship Date : 10/19/1994
TSD : WAD981765969
WS Num: 1
Transporter: Not reported
Ship Qty : Not reported
Rpt Unit : Not reported
Off Mng : M041
EPA Waste Codes: D035
Waste Description: Leftover paint and thinners from automotive refinishing that are a flammabl

MAIN AUTO BODY (Continued) **S125247250**

Total Amt Of Waste Stream Generated in Reporting Yr 1: 1460
Total Amt Of Waste Stream Generated in Reporting Yr 2: 208

Name: MAIN AUTO BODY
Year : 1994
RCRA Id : ORD982659609
Inactive : 2000-11-30 00:00:00
Status: Small quantity generator
Manifest : 10567
Ship Date : 10/19/1994
TSD : WAD981765969
WS Num: 1
Transporter: Not reported
Ship Qty : Not reported
Rpt Unit : Not reported
Off Mng : M041
EPA Waste Codes: F003
Waste Description: Leftover paint and thinners from automotive refinishing that are a flammabl
Total Amt Of Waste Stream Generated in Reporting Yr 1: 1460
Total Amt Of Waste Stream Generated in Reporting Yr 2: 208

Name: MAIN AUTO BODY
Year : 1994
RCRA Id : ORD982659609
Inactive : 2000-11-30 00:00:00
Status: Small quantity generator
Manifest : 10567
Ship Date : 10/19/1994
TSD : WAD981765969
WS Num: 1
Transporter: Not reported
Ship Qty : Not reported
Rpt Unit : Not reported
Off Mng : M041
EPA Waste Codes: F005
Waste Description: Leftover paint and thinners from automotive refinishing that are a flammabl
Total Amt Of Waste Stream Generated in Reporting Yr 1: 1460
Total Amt Of Waste Stream Generated in Reporting Yr 2: 208

Name: MAIN AUTO BODY
Year : 1994
RCRA Id : ORD982659609
Inactive : 2000-11-30 00:00:00
Status: Small quantity generator
Manifest : 12593
Ship Date : 12/28/1994
TSD : WAD981765969
WS Num: 1
Transporter: Not reported
Ship Qty : Not reported
Rpt Unit : Not reported
Off Mng : M041
EPA Waste Codes: D001
Waste Description: Leftover paint and thinners from automotive refinishing that are a flammabl
Total Amt Of Waste Stream Generated in Reporting Yr 1: 1460
Total Amt Of Waste Stream Generated in Reporting Yr 2: 417

MAIN AUTO BODY (Continued) **S125247250**

Name: MAIN AUTO BODY
Year : 1994
RCRA Id : ORD982659609
Inactive : 2000-11-30 00:00:00
Status: Small quantity generator
Manifest : 12593
Ship Date : 12/28/1994
TSD : WAD981765969
WS Num: 1
Transporter: Not reported
Ship Qty : Not reported
Rpt Unit : Not reported
Off Mng : M041
EPA Waste Codes: D035
Waste Description: Leftover paint and thinners from automotive refinishing that are a flammabl
Total Amt Of Waste Stream Generated in Reporting Yr 1: 1460
Total Amt Of Waste Stream Generated in Reporting Yr 2: 417

Name: MAIN AUTO BODY
Year : 1994
RCRA Id : ORD982659609
Inactive : 2000-11-30 00:00:00
Status: Small quantity generator
Manifest : 12593
Ship Date : 12/28/1994
TSD : WAD981765969
WS Num: 1
Transporter: Not reported
Ship Qty : Not reported
Rpt Unit : Not reported
Off Mng : M041
EPA Waste Codes: F003
Waste Description: Leftover paint and thinners from automotive refinishing that are a flammabl
Total Amt Of Waste Stream Generated in Reporting Yr 1: 1460
Total Amt Of Waste Stream Generated in Reporting Yr 2: 417

Name: MAIN AUTO BODY
Year : 1994
RCRA Id : ORD982659609
Inactive : 2000-11-30 00:00:00
Status: Small quantity generator
Manifest : 12593
Ship Date : 12/28/1994
TSD : WAD981765969
WS Num: 1
Transporter: Not reported
Ship Qty : Not reported
Rpt Unit : Not reported
Off Mng : M041
EPA Waste Codes: F005
Waste Description: Leftover paint and thinners from automotive refinishing that are a flammabl
Total Amt Of Waste Stream Generated in Reporting Yr 1: 1460
Total Amt Of Waste Stream Generated in Reporting Yr 2: 417

MAIN AUTO BODY (Continued) **S125247250**

Manifest:

Name:	MAIN AUTO BODY
Year :	1992
RCRA Id :	ORD982659609
Inactive :	2000-11-30 00:00:00
Status:	Small quantity generator
Manifest :	10526
Ship Date :	10/13/1992
TSD :	WAD981769110
WS Num:	1
Transporter:	Not reported
Ship Qty :	Not reported
Rpt Unit :	Not reported
Off Mng :	M041
EPA Waste Codes:	D001
Waste Description:	Left over paint and thinners from automotive refinishing that are a flammab

Total Amt Of Waste Stream Generated in Reporting Yr 1: 625
Total Amt Of Waste Stream Generated in Reporting Yr 2: 625

Name:	MAIN AUTO BODY
Year :	1992
RCRA Id :	ORD982659609
Inactive :	2000-11-30 00:00:00
Status:	Small quantity generator
Manifest :	10526
Ship Date :	10/13/1992
TSD :	WAD981769110
WS Num:	1
Transporter:	Not reported
Ship Qty :	Not reported
Rpt Unit :	Not reported
Off Mng :	M041
EPA Waste Codes:	D035
Waste Description:	Left over paint and thinners from automotive refinishing that are a flammab

Total Amt Of Waste Stream Generated in Reporting Yr 1: 625
Total Amt Of Waste Stream Generated in Reporting Yr 2: 625

Name:	MAIN AUTO BODY
Year :	1992
RCRA Id :	ORD982659609
Inactive :	2000-11-30 00:00:00
Status:	Small quantity generator
Manifest :	10526
Ship Date :	10/13/1992
TSD :	WAD981769110
WS Num:	1
Transporter:	Not reported
Ship Qty :	Not reported
Rpt Unit :	Not reported
Off Mng :	M041
EPA Waste Codes:	F003
Waste Description:	Left over paint and thinners from automotive refinishing that are a flammab

Total Amt Of Waste Stream Generated in Reporting Yr 1: 625
Total Amt Of Waste Stream Generated in Reporting Yr 2: 625

Name:	MAIN AUTO BODY
Year :	1992

MAIN AUTO BODY (Continued) **S125247250**

RCRA Id : ORD982659609
Inactive : 2000-11-30 00:00:00
Status: Small quantity generator
Manifest : 10526
Ship Date : 10/13/1992
TSD : WAD981769110
WS Num: 1
Transporter: Not reported
Ship Qty : Not reported
Rpt Unit : Not reported
Off Mng : M041
EPA Waste Codes: F005
Waste Description: Left over paint and thinners from automotive refinishing that are a flammab
Total Amt Of Waste Stream Generated in Reporting Yr 1: 625
Total Amt Of Waste Stream Generated in Reporting Yr 2: 625

AX281 **MAIN AUTO BODY** **RCRA NonGen / NLR** **1000304131**
ESE **210 NW 2ND ST** **FINDS** **ORD982659609**
< 1/8 **CORVALLIS, OR 97330** **ECHO**
0.048 mi.
251 ft. **Site 2 of 3 in cluster AX**

Actual:
229 ft.

Focus Map:
6

RCRA Listings:

Date Form Received by Agency:	20010315
Handler Name:	Main Auto Body
Handler Address:	210 NW 2ND ST
Handler City,State,Zip:	CORVALLIS, OR 97330
EPA ID:	ORD982659609
Contact Name:	STEVE PERLENFEIN
Contact Address:	325 NE CIRCLE BLVD
Contact City,State,Zip:	CORVALLIS, OR 97330
Contact Telephone:	541-754-1177
Contact Fax:	Not reported
Contact Email:	Not reported
Contact Title:	Not reported
EPA Region:	10
Land Type:	Other
Federal Waste Generator Description:	Not a generator, verified
Non-Notifier:	Not reported
Biennial Report Cycle:	Not reported
Accessibility:	Not reported
Active Site Indicator:	Not reported
State District Owner:	Not reported
State District:	Not reported
Mailing Address:	325 NE CIRCLE BLVD
Mailing City,State,Zip:	CORVALLIS, OR 97330
Owner Name:	Main Auto Body Inc
Owner Type:	Private
Operator Name:	Main Auto Body Inc
Operator Type:	Private
Short-Term Generator Activity:	No
Importer Activity:	No
Mixed Waste Generator:	No
Transporter Activity:	No
Transfer Facility Activity:	No
Recycler Activity with Storage:	No
Small Quantity On-Site Burner Exemption:	No

MAIN AUTO BODY (Continued) **1000304131**

Smelting Melting and Refining Furnace Exemption:	No
Underground Injection Control:	No
Off-Site Waste Receipt:	No
Universal Waste Indicator:	No
Universal Waste Destination Facility:	No
Federal Universal Waste:	No
Active Site State-Reg Handler:	---
Federal Facility Indicator:	Not reported
Hazardous Secondary Material Indicator:	NN
Sub-Part K Indicator:	Not reported
2018 GPRA Permit Baseline:	Not on the Baseline
2018 GPRA Renewals Baseline:	Not on the Baseline
202 GPRA Corrective Action Baseline:	No
Subject to Corrective Action Universe:	No
Non-TSDFs Where RCRA CA has Been Imposed Universe:	No
Corrective Action Priority Ranking:	No NCAPS ranking
Environmental Control Indicator:	No
Institutional Control Indicator:	No
Human Exposure Controls Indicator:	N/A
Groundwater Controls Indicator:	N/A
Significant Non-Complier Universe:	No
Unaddressed Significant Non-Complier Universe:	No
Addressed Significant Non-Complier Universe:	No
Significant Non-Complier With a Compliance Schedule Universe:	No
Financial Assurance Required:	Not reported
Handler Date of Last Change:	20100312
Recognized Trader-Importer:	No
Recognized Trader-Exporter:	No
Importer of Spent Lead Acid Batteries:	No
Exporter of Spent Lead Acid Batteries:	No
Recycler Activity Without Storage:	Not reported
Manifest Broker:	Not reported
Sub-Part P Indicator:	No

Hazardous Waste Summary:

Waste Code:	D001
Waste Description:	Ignitable Waste
Waste Code:	D035
Waste Description:	Methyl Ethyl Ketone
Waste Code:	F003
Waste Description:	The Following Spent Nonhalogenated Solvents: Xylene, Acetone, Ethyl Acetate, Ethyl Benzene, Ethyl Ether, Methyl Isobutyl Ketone, N-Butyl Alcohol, Cyclohexanone, And Methanol; All Spent Solvent Mixtures/Blends Containing, Before Use, Only The Above Spent Nonhalogenated Solvents; And All Spent Solvent Mixtures/Blends Containing, Before Use, One Or More Of The Above Nonhalogenated Solvents, And A Total Of Ten Percent Or More (By Volume) Of One Or More Of Those Solvents Listed In F001, F002, F004, And F005; And Still Bottoms From The Recovery Of These Spent Solvents And Spent Solvent Mixtures.
Waste Code:	F005
Waste Description:	The Following Spent Nonhalogenated Solvents: Toluene, Methyl Ethyl Ketone, Carbon Disulfide, Isobutanol, Pyridine, Benzene,

MAIN AUTO BODY (Continued) **1000304131**

2-Ethoxyethanol, And 2-Nitropropane; All Spent Solvent Mixtures/Blends Containing, Before Use, A Total Of Ten Percent Or More (By Volume) Of One Or More Of The Above Nonhalogenated Solvents Or Those Solvents Listed In F001, F002, Or F004; And Still Bottoms From The Recovery Of These Spent Solvents And Spent Solvent Mixtures.

Handler - Owner Operator:

Owner/Operator Indicator:	Owner
Owner/Operator Name: STEVE PERLENFEIN	
Legal Status:	Private
Date Became Current:	Not reported
Date Ended Current:	Not reported
Owner/Operator Address:	631 NW KOUNS DR
Owner/Operator City,State,Zip:	ALBANY, OR 97321
Owner/Operator Telephone:	541-754-1177
Owner/Operator Telephone Ext:	Not reported
Owner/Operator Fax:	Not reported
Owner/Operator Email:	Not reported

Owner/Operator Indicator:	Operator
Owner/Operator Name: MAIN AUTO BODY INC	
Legal Status:	Private
Date Became Current:	20000331
Date Ended Current:	Not reported
Owner/Operator Address:	210 NW 2ND ST
Owner/Operator City,State,Zip:	CORVALLIS, OR 97330
Owner/Operator Telephone:	541-926-0073
Owner/Operator Telephone Ext:	Not reported
Owner/Operator Fax:	Not reported
Owner/Operator Email:	Not reported

Owner/Operator Indicator:	Owner
Owner/Operator Name: MAIN AUTO BODY INC	
Legal Status:	Private
Date Became Current:	19920624
Date Ended Current:	Not reported
Owner/Operator Address:	631 NW KOUNS DR
Owner/Operator City,State,Zip:	ALBANY, OR 97321
Owner/Operator Telephone:	541-928-0351
Owner/Operator Telephone Ext:	Not reported
Owner/Operator Fax:	Not reported
Owner/Operator Email:	Not reported

Owner/Operator Indicator:	Operator
Owner/Operator Name: MAIN AUTO BODY INC	
Legal Status:	Private
Date Became Current:	19950228
Date Ended Current:	Not reported
Owner/Operator Address:	631 NW KOUNS DR
Owner/Operator City,State,Zip:	ALBANY, OR 97321
Owner/Operator Telephone:	541-928-0351
Owner/Operator Telephone Ext:	Not reported
Owner/Operator Fax:	Not reported
Owner/Operator Email:	Not reported

Owner/Operator Indicator:	Owner
Owner/Operator Name: MAIN AUTO BODY INC	

MAIN AUTO BODY (Continued) **1000304131**

Legal Status:	Private
Date Became Current:	19960226
Date Ended Current:	Not reported
Owner/Operator Address:	631 NW KOUNS DR
Owner/Operator City,State,Zip:	ALBANY, OR 97321
Owner/Operator Telephone:	541-928-0351
Owner/Operator Telephone Ext:	Not reported
Owner/Operator Fax:	Not reported
Owner/Operator Email:	Not reported
Owner/Operator Indicator:	Owner
Owner/Operator Name: MAIN AUTO BODY INC	
Legal Status:	Private
Date Became Current:	19980302
Date Ended Current:	Not reported
Owner/Operator Address:	631 NW KOUNS DR
Owner/Operator City,State,Zip:	ALBANY, OR 97321
Owner/Operator Telephone:	541-928-0351
Owner/Operator Telephone Ext:	Not reported
Owner/Operator Fax:	Not reported
Owner/Operator Email:	Not reported
Owner/Operator Indicator:	Operator
Owner/Operator Name: MAIN AUTO BODY INC	
Legal Status:	Private
Date Became Current:	20010315
Date Ended Current:	Not reported
Owner/Operator Address:	210 NW 2ND ST
Owner/Operator City,State,Zip:	CORVALLIS, OR 97330
Owner/Operator Telephone:	541-926-0073
Owner/Operator Telephone Ext:	Not reported
Owner/Operator Fax:	Not reported
Owner/Operator Email:	Not reported
Owner/Operator Indicator:	Operator
Owner/Operator Name: MAIN AUTO BODY INC	
Legal Status:	Private
Date Became Current:	19970221
Date Ended Current:	Not reported
Owner/Operator Address:	210 NW 2ND ST
Owner/Operator City,State,Zip:	CORVALLIS, OR 97330
Owner/Operator Telephone:	541-926-0073
Owner/Operator Telephone Ext:	Not reported
Owner/Operator Fax:	Not reported
Owner/Operator Email:	Not reported
Owner/Operator Indicator:	Operator
Owner/Operator Name: MAIN AUTO BODY INC	
Legal Status:	Private
Date Became Current:	19980302
Date Ended Current:	Not reported
Owner/Operator Address:	210 NW 2ND ST
Owner/Operator City,State,Zip:	CORVALLIS, OR 97330
Owner/Operator Telephone:	541-926-0073
Owner/Operator Telephone Ext:	Not reported
Owner/Operator Fax:	Not reported
Owner/Operator Email:	Not reported

MAIN AUTO BODY (Continued) **1000304131**

Owner/Operator Indicator:	Owner
Owner/Operator Name: MAIN AUTO BODY INC	
Legal Status:	Private
Date Became Current:	19990326
Date Ended Current:	Not reported
Owner/Operator Address:	631 NW KOUNS DR
Owner/Operator City,State,Zip:	ALBANY, OR 97321
Owner/Operator Telephone:	541-928-0351
Owner/Operator Telephone Ext:	Not reported
Owner/Operator Fax:	Not reported
Owner/Operator Email:	Not reported

Owner/Operator Indicator:	Owner
Owner/Operator Name: MAIN AUTO BODY INC	
Legal Status:	Private
Date Became Current:	20000331
Date Ended Current:	Not reported
Owner/Operator Address:	631 NW KOUNS DR
Owner/Operator City,State,Zip:	ALBANY, OR 97321
Owner/Operator Telephone:	541-928-0351
Owner/Operator Telephone Ext:	Not reported
Owner/Operator Fax:	Not reported
Owner/Operator Email:	Not reported

Owner/Operator Indicator:	Operator
Owner/Operator Name: MAIN AUTO BODY INC	
Legal Status:	Private
Date Became Current:	19930929
Date Ended Current:	Not reported
Owner/Operator Address:	631 NW KOUNS DR
Owner/Operator City,State,Zip:	ALBANY, OR 97321
Owner/Operator Telephone:	541-928-0351
Owner/Operator Telephone Ext:	Not reported
Owner/Operator Fax:	Not reported
Owner/Operator Email:	Not reported

Owner/Operator Indicator:	Operator
Owner/Operator Name: MAIN AUTO BODY INC	
Legal Status:	Private
Date Became Current:	19960226
Date Ended Current:	Not reported
Owner/Operator Address:	631 NW KOUNS DR
Owner/Operator City,State,Zip:	ALBANY, OR 97321
Owner/Operator Telephone:	541-928-0351
Owner/Operator Telephone Ext:	Not reported
Owner/Operator Fax:	Not reported
Owner/Operator Email:	Not reported

Owner/Operator Indicator:	Operator
Owner/Operator Name: MAIN AUTO BODY INC	
Legal Status:	Private
Date Became Current:	19990326
Date Ended Current:	Not reported
Owner/Operator Address:	210 NW 2ND ST
Owner/Operator City,State,Zip:	CORVALLIS, OR 97330
Owner/Operator Telephone:	541-926-0073
Owner/Operator Telephone Ext:	Not reported

MAIN AUTO BODY (Continued) **1000304131**

Owner/Operator Fax: Not reported
Owner/Operator Email: Not reported

Owner/Operator Indicator: Owner
Owner/Operator Name: MAIN AUTO BODY INC
Legal Status: Private
Date Became Current: 19950228
Date Ended Current: Not reported
Owner/Operator Address: 631 NW KOUNS DR
Owner/Operator City,State,Zip: ALBANY, OR 97321
Owner/Operator Telephone: 541-928-0351
Owner/Operator Telephone Ext: Not reported
Owner/Operator Fax: Not reported
Owner/Operator Email: Not reported

Owner/Operator Indicator: Owner
Owner/Operator Name: MAIN AUTO BODY INC
Legal Status: Private
Date Became Current: 19970221
Date Ended Current: Not reported
Owner/Operator Address: 631 NW KOUNS DR
Owner/Operator City,State,Zip: ALBANY, OR 97321
Owner/Operator Telephone: 541-928-0351
Owner/Operator Telephone Ext: Not reported
Owner/Operator Fax: Not reported
Owner/Operator Email: Not reported

Owner/Operator Indicator: Owner
Owner/Operator Name: MAIN AUTO BODY INC
Legal Status: Private
Date Became Current: 20010315
Date Ended Current: Not reported
Owner/Operator Address: 631 NW KOUNS DR
Owner/Operator City,State,Zip: ALBANY, OR 97321
Owner/Operator Telephone: 541-928-0351
Owner/Operator Telephone Ext: Not reported
Owner/Operator Fax: Not reported
Owner/Operator Email: Not reported

Owner/Operator Indicator: Owner
Owner/Operator Name: MAIN AUTO BODY INC
Legal Status: Private
Date Became Current: 19930929
Date Ended Current: Not reported
Owner/Operator Address: 631 NW KOUNS DR
Owner/Operator City,State,Zip: ALBANY, OR 97321
Owner/Operator Telephone: 541-928-0351
Owner/Operator Telephone Ext: Not reported
Owner/Operator Fax: Not reported
Owner/Operator Email: Not reported

Historic Generators:
Receive Date: 19920624
Handler Name: MAIN AUTO BODY
Federal Waste Generator Description: Not a generator, verified
State District Owner: Not reported
Large Quantity Handler of Universal Waste: No

MAIN AUTO BODY (Continued) **1000304131**

Recognized Trader Importer:	No
Recognized Trader Exporter:	No
Spent Lead Acid Battery Importer:	No
Spent Lead Acid Battery Exporter:	No
Current Record:	No
Non Storage Recycler Activity:	Not reported
Electronic Manifest Broker:	Not reported

Receive Date:	19930929
Handler Name: MAIN AUTO BODY	
Federal Waste Generator Description:	Not a generator, verified
State District Owner:	Not reported
Large Quantity Handler of Universal Waste:	No
Recognized Trader Importer:	No
Recognized Trader Exporter:	No
Spent Lead Acid Battery Importer:	No
Spent Lead Acid Battery Exporter:	No
Current Record:	No
Non Storage Recycler Activity:	Not reported
Electronic Manifest Broker:	Not reported

Receive Date:	19950228
Handler Name: MAIN AUTO BODY	
Federal Waste Generator Description:	Not a generator, verified
State District Owner:	Not reported
Large Quantity Handler of Universal Waste:	No
Recognized Trader Importer:	No
Recognized Trader Exporter:	No
Spent Lead Acid Battery Importer:	No
Spent Lead Acid Battery Exporter:	No
Current Record:	No
Non Storage Recycler Activity:	Not reported
Electronic Manifest Broker:	Not reported

Receive Date:	19960226
Handler Name: MAIN AUTO BODY	
Federal Waste Generator Description:	Not a generator, verified
State District Owner:	Not reported
Large Quantity Handler of Universal Waste:	No
Recognized Trader Importer:	No
Recognized Trader Exporter:	No
Spent Lead Acid Battery Importer:	No
Spent Lead Acid Battery Exporter:	No
Current Record:	No
Non Storage Recycler Activity:	Not reported
Electronic Manifest Broker:	Not reported

Receive Date:	19970221
Handler Name: MAIN AUTO BODY	
Federal Waste Generator Description:	Not a generator, verified
State District Owner:	Not reported
Large Quantity Handler of Universal Waste:	No
Recognized Trader Importer:	No
Recognized Trader Exporter:	No
Spent Lead Acid Battery Importer:	No
Spent Lead Acid Battery Exporter:	No
Current Record:	No

MAIN AUTO BODY (Continued) **1000304131**

Non Storage Recycler Activity:	Not reported
Electronic Manifest Broker:	Not reported
Receive Date:	19980302
Handler Name: MAIN AUTO BODY	
Federal Waste Generator Description:	Not a generator, verified
State District Owner:	Not reported
Large Quantity Handler of Universal Waste:	No
Recognized Trader Importer:	No
Recognized Trader Exporter:	No
Spent Lead Acid Battery Importer:	No
Spent Lead Acid Battery Exporter:	No
Current Record:	No
Non Storage Recycler Activity:	Not reported
Electronic Manifest Broker:	Not reported
Receive Date:	19990326
Handler Name: MAIN AUTO BODY	
Federal Waste Generator Description:	Not a generator, verified
State District Owner:	Not reported
Large Quantity Handler of Universal Waste:	No
Recognized Trader Importer:	No
Recognized Trader Exporter:	No
Spent Lead Acid Battery Importer:	No
Spent Lead Acid Battery Exporter:	No
Current Record:	No
Non Storage Recycler Activity:	Not reported
Electronic Manifest Broker:	Not reported
Receive Date:	20000331
Handler Name: MAIN AUTO BODY	
Federal Waste Generator Description:	Not a generator, verified
State District Owner:	Not reported
Large Quantity Handler of Universal Waste:	No
Recognized Trader Importer:	No
Recognized Trader Exporter:	No
Spent Lead Acid Battery Importer:	No
Spent Lead Acid Battery Exporter:	No
Current Record:	No
Non Storage Recycler Activity:	Not reported
Electronic Manifest Broker:	Not reported
Receive Date:	20010315
Handler Name: MAIN AUTO BODY	
Federal Waste Generator Description:	Not a generator, verified
State District Owner:	Not reported
Large Quantity Handler of Universal Waste:	No
Recognized Trader Importer:	No
Recognized Trader Exporter:	No
Spent Lead Acid Battery Importer:	No
Spent Lead Acid Battery Exporter:	No
Current Record:	Yes
Non Storage Recycler Activity:	Not reported
Electronic Manifest Broker:	Not reported

List of NAICS Codes and Descriptions:
NAICS Code: 811121

MAIN AUTO BODY (Continued) **1000304131**

NAICS Description: AUTOMOTIVE BODY, PAINT, AND INTERIOR REPAIR AND MAINTENANCE

Has the Facility Received Notices of Violations:

Found Violation:	No
Agency Which Determined Violation:	Not reported
Violation Short Description:	Not reported
Date Violation was Determined:	Not reported
Actual Return to Compliance Date:	Not reported
Return to Compliance Qualifier:	Not reported
Violation Responsible Agency:	Not reported
Scheduled Compliance Date:	Not reported
Enforcement Identifier:	Not reported
Date of Enforcement Action:	Not reported
Enforcement Responsible Agency:	Not reported
Enforcement Docket Number:	Not reported
Enforcement Attorney:	Not reported
Corrective Action Component:	Not reported
Appeal Initiated Date:	Not reported
Appeal Resolution Date:	Not reported
Disposition Status Date:	Not reported
Disposition Status:	Not reported
Disposition Status Description:	Not reported
Consent/Final Order Sequence Number:	Not reported
Consent/Final Order Respondent Name:	Not reported
Consent/Final Order Lead Agency:	Not reported
Enforcement Type:	Not reported
Enforcement Responsible Person:	Not reported
Enforcement Responsible Sub-Organization:	Not reported
SEP Sequence Number:	Not reported
SEP Expenditure Amount:	Not reported
SEP Scheduled Completion Date:	Not reported
SEP Actual Date:	Not reported
SEP Defaulted Date:	Not reported
SEP Type:	Not reported
SEP Type Description:	Not reported
Proposed Amount:	Not reported
Final Monetary Amount:	Not reported
Paid Amount:	Not reported
Final Count:	Not reported
Final Amount:	Not reported

Evaluation Action Summary:

Evaluation Date:	20100617
Evaluation Responsible Agency:	State
Found Violation:	No
Evaluation Type Description:	FOCUSED COMPLIANCE INSPECTION
Evaluation Responsible Person Identifier:	ORAMN
Evaluation Responsible Sub-Organization:	WR
Actual Return to Compliance Date:	Not reported
Scheduled Compliance Date:	Not reported
Date of Request:	Not reported
Date Response Received:	Not reported
Request Agency:	Not reported
Former Citation:	Not reported

MAIN AUTO BODY (Continued) **1000304131**

FINDS:
Registry ID: 110004795507

Click Here for FRS Facility Detail Report:

Environmental Interest/Information System:
The Resource Conservation and Recovery Act Information System (RCRAInfo) is EPA's comprehensive information system in support of the Resource Conservation and Recovery Act (RCRA) of 1976 and the Hazardous and Solid Waste Amendments (HSWA) of 1984. It tracks many types of information about generators, transporters, treaters, storers, and disposers of hazardous waste.
The Oregon Department of Environmental Quality (DEQ) is a regulatory agency tasked with protecting the quality of Oregon's environment. DEQ uses a combination of technical assistance, inspections, and permitting to help public and private facilities and citizens understand and comply with state and federal environmental regulations.

Click this hyperlink while viewing on your computer to access additional FINDS: detail in the EDR Site Report.

ECHO:

Envid:	1000304131
Registry ID:	110004795507
DFR URL:	http://echo.epa.gov/detailed-facility-report?fid=110004795507
Name:	MAIN AUTO BODY
Address:	210 NW 2ND ST
City,State,Zip:	CORVALLIS, OR 97330

AX282 **BELL TRANSMISSIONS** **EDR Hist Auto** **1021323244**
ESE **210 NW 2ND ST** **N/A**
< 1/8 **CORVALLIS, OR 97330**
0.048 mi.
251 ft. **Site 3 of 3 in cluster AX**

Actual: EDR Hist Auto
229 ft.

Focus Map:
6

Year:	Name:	Type:
2002	BELL TRANSMISSIONS	Automotive Transmission Repair Shops
2004	OPENROAD AUTO SERVICE LLC	General Automotive Repair Shops
2005	OPENROAD AUTO SERVICE LLC	General Automotive Repair Shops
2006	OPENROAD AUTO SERVICE LLC	General Automotive Repair Shops

---

283 **PHILOMATH FOREST PROD. CO.,CUTTING MILL** **OR LUST** **U000434816**
SSE **617 GREEN RD** **OR UST** **N/A**
< 1/8 **PHILOMATH, OR 97370**
0.048 mi.
252 ft.

Actual: LUST:
274 ft.

Focus Map:
15

Name:	PHILOMATH WOOD PRODUCTS
Address:	617 GREEN RD
City,State,Zip:	PHILOMATH, OR 97370
Region:	Western Region
Facility ID:	02-92-4064
Cleanup Received Date:	04/10/1992

PHILOMATH FOREST PROD. CO.,CUTTING MILL (Continued) **U000434816**

Cleanup Start Date: 04/06/1992
Cleanup Complete Date: 05/14/2003
Decode for Region: West Region

UST:
Name: PHILOMATH FOREST PROD. CO.,CUTTING MILL
Address: 617 GREEN RD
City: PHILOMATH
Facility ID: 7274
Facility Telephone: (503)929-3205
Permittee Name: RYLE STEMPLE, GENERAL MANAGER
Number of Permitted Tanks: Not reported
Active Tanks: Not reported
Decommissioned Tanks: 2
Number of Tanks: 2

284
West
< 1/8
0.049 mi.
258 ft.

BRIDGE ID 08616 CREW 73-7420 **RCRA-SQG** **1027706471**
905 SW 5TH ST **ORQ000042199**
CORVALLIS, OR 97333

Actual:
236 ft.

Focus Map:
12

RCRA Listings:

Date Form Received by Agency:	20230314
Handler Name:	Bridge Id 08616 Crew 73-7420
Handler Address:	905 SW 5TH ST
Handler City,State,Zip:	CORVALLIS, OR 97333
EPA ID:	ORQ000042199
Contact Name:	KYLE ROSLUND
Contact Address:	455 AIRPORT RD SE, BLDG B
Contact City,State,Zip:	SALEM, OR 97301
Contact Telephone:	971-382-2164
Contact Fax:	Not reported
Contact Email:	KYLE.ROSLUND@ODOT.OREGON.GOV
Contact Title:	Not reported
EPA Region:	10
Land Type:	Private
Federal Waste Generator Description:	Small Quantity Generator
Non-Notifier:	Not reported
Biennial Report Cycle:	Not reported
Accessibility:	Not reported
Active Site Indicator:	Handler Activities
State District Owner:	Not reported
State District:	Not reported
Mailing Address:	455 AIRPORT RD SE, BLDG B
Mailing City,State,Zip:	SALEM, OR 97301
Owner Name:	Odot
Owner Type:	State
Operator Name:	Odot
Operator Type:	State
Short-Term Generator Activity:	Yes
Importer Activity:	No
Mixed Waste Generator:	No
Transporter Activity:	No
Transfer Facility Activity:	No
Recycler Activity with Storage:	No
Small Quantity On-Site Burner Exemption:	No

BRIDGE ID 08616 CREW 73-7420 (Continued) **1027706471**

Smelting Melting and Refining Furnace Exemption:	No
Underground Injection Control:	No
Off-Site Waste Receipt:	No
Universal Waste Indicator:	No
Universal Waste Destination Facility:	No
Federal Universal Waste:	No
Active Site State-Reg Handler:	---
Federal Facility Indicator:	Not reported
Hazardous Secondary Material Indicator:	N
Sub-Part K Indicator:	Not reported
2018 GPRA Permit Baseline:	Not on the Baseline
2018 GPRA Renewals Baseline:	Not on the Baseline
202 GPRA Corrective Action Baseline:	No
Subject to Corrective Action Universe:	No
Non-TSDFs Where RCRA CA has Been Imposed Universe:	No
Corrective Action Priority Ranking:	No NCAPS ranking
Environmental Control Indicator:	No
Institutional Control Indicator:	No
Human Exposure Controls Indicator:	N/A
Groundwater Controls Indicator:	N/A
Significant Non-Complier Universe:	No
Unaddressed Significant Non-Complier Universe:	No
Addressed Significant Non-Complier Universe:	No
Significant Non-Complier With a Compliance Schedule Universe:	No
Financial Assurance Required:	Not reported
Handler Date of Last Change:	20230324
Recognized Trader-Importer:	No
Recognized Trader-Exporter:	No
Importer of Spent Lead Acid Batteries:	No
Exporter of Spent Lead Acid Batteries:	No
Recycler Activity Without Storage:	No
Manifest Broker:	No
Sub-Part P Indicator:	No

Hazardous Waste Summary:

Waste Code:	D008
Waste Description:	Lead

Handler - Owner Operator:

Owner/Operator Indicator:	Owner
Owner/Operator Name: ODOT	
Legal Status:	State
Date Became Current:	19600101
Date Ended Current:	Not reported
Owner/Operator Address:	455 AIRPORT RD SE, BLDG B
Owner/Operator City,State,Zip:	SALEM, OR 97301
Owner/Operator Telephone:	971-382-2164
Owner/Operator Telephone Ext:	Not reported
Owner/Operator Fax:	Not reported
Owner/Operator Email:	Not reported

Owner/Operator Indicator:	Operator
Owner/Operator Name: ODOT	
Legal Status:	State
Date Became Current:	19600101

BRIDGE ID 08616 CREW 73-7420 (Continued) **1027706471**

Date Ended Current:	Not reported
Owner/Operator Address:	455 AIRPORT RD SE, BLDG B
Owner/Operator City,State,Zip:	SALEM, OR 97301
Owner/Operator Telephone:	971-382-2164
Owner/Operator Telephone Ext:	Not reported
Owner/Operator Fax:	Not reported
Owner/Operator Email:	Not reported

Historic Generators:

Receive Date:	20230314
Handler Name:	BRIDGE ID 08616 CREW 73-7420
Federal Waste Generator Description:	Small Quantity Generator
State District Owner:	Not reported
Large Quantity Handler of Universal Waste:	No
Recognized Trader Importer:	No
Recognized Trader Exporter:	No
Spent Lead Acid Battery Importer:	No
Spent Lead Acid Battery Exporter:	No
Current Record:	Yes
Non Storage Recycler Activity:	No
Electronic Manifest Broker:	No

List of NAICS Codes and Descriptions:

NAICS Code:	926120
NAICS Description:	REGULATION AND ADMINISTRATION OF TRANSPORTATION PROGRAMS

Facility Has Received Notices of Violations:

Violations:	No Violations Found

Evaluation Action Summary:

Evaluations:	No Evaluations Found

---

285 WNW < 1/8 0.051 mi. 271 ft.

Actual: 225 ft.

Focus Map: 3

PUBLIC MOTORS
2323 NW 9TH ST.
CORVALLIS, OR 97330

OR ECSI **S103841636**
N/A

ECSI:

Name:	PUBLIC MOTORS
Address:	2323 NW 9TH ST.
City,State,Zip:	CORVALLIS, OR 97330
State ID Number:	349
Brown ID:	0
Study Area:	False
Region ID:	3
Legislatve ID:	0
Investigation:	Suspect
FACA ID:	92261
Further Action:	260
Lat/Long (dms):	44 35 29.40 / -123 15 10.80
County Code:	2.00
Score Value:	Not reported
Cerclis ID:	Not reported
Township Coord.:	11.00

PUBLIC MOTORS (Continued) **S103841636**

Township Zone: S
Range Coord: 5.00
Range Zone: W
Section Coord: 26
Qtr Section: Not reported
Tax Lots: 1100
Size: 0.6 acres
NPL: False
Orphan: False
Updated By: GWISTAR
Update Date: 03/31/2006
Created Date: 08/16/1988
Decode For RegionID: Western Region
Decode For BrownID: Not reported
Decode For Furtheract: Low
Decode For Investstat: Suspect
Decode For Legislative: Not reported

Narrative:
NARR ID: 5728645
NARR Code: Contamination
Created By: Not reported
Created Date: 12/17/2002
Updated By: Not reported
Updated Date: 12/17/2002
Decode for NarcdID: Contamination
NARR Comments: Over a period of 5 years, this facility dumped oil on the ground. Approx 20-30 oil changes were done per week. A contractor was hired to remove the soil.

NARR ID: 5728646
NARR Code: Hazardous Substance/Waste Types
Created By: Not reported
Created Date: 12/17/2002
Updated By: Not reported
Updated Date: 12/17/2002
Decode for NarcdID: Hazardous Substance/Waste Types
NARR Comments: oil/petroleum

NARR ID: 5728647
NARR Code: Manner of Release
Created By: Not reported
Created Date: 12/17/2002
Updated By: Not reported
Updated Date: 12/17/2002
Decode for NarcdID: Manner of Release
NARR Comments: Operating practice

NARR ID: 5728648
NARR Code: Remedial Action
Created By: Not reported
Created Date: 12/17/2002
Updated By: Not reported
Updated Date: 12/17/2002
Decode for NarcdID: Remedial Action
NARR Comments: Sufficient data not available. Possible case for de minimis screening. Not reported

PUBLIC MOTORS (Continued) **S103841636**

Administrative Action:
Action ID: 9508
Region: 0
Complete Date: 02/11/1994
Rank Value: 0
Cleanup Flag: False
Created Date: 12/17/2002
Decode for AgencyID: Department of Environmental Quality
Decode for RegionID: Not reported
Category: Remedial Action
Action Code Flag: False
Action: Site Screening recommended (EV)
Further Action: Low
Comments: Not reported

Action ID: 9424
Region: Not reported
Complete Date: Not reported
Rank Value: 0
Cleanup Flag: False
Created Date: 12/17/2002
Decode for AgencyID: Department of Environmental Quality
Decode for RegionID: Not reported
Category: Administrative Action
Action Code Flag: False
Action: Site added to database
Further Action: Not reported
Comments: Not reported

Operations:
Operation Id: 131771
Operation Status: Active
Common Name: Public Motors
Yrs of Operation: Not reported
Comments: Auto service/sales
Updated Date: 03/17/1995
Updated By: jxh
Decode for OpstatID: Active
Operations SIC Id: 195305
SIC Code: 5511
Created By: Not reported
Created Date: 12/17/2002

AY286 **LENCH, DAN** **OR LUST U003998822**
West **1409 NW 9TH ST** **OR UST N/A**
< 1/8 **CORVALLIS, OR 97330**
0.055 mi.
289 ft. **Site 1 of 5 in cluster AY**

Actual:
228 ft.

Focus Map:
6

LUST:
Name: DAN LENCH
Address: 1409 NW 9TH ST
City,State,Zip: CORVALLIS, OR 97330
Region: Western Region
Facility ID: 02-92-4231
Cleanup Received Date: 11/24/1992
Cleanup Start Date: 11/23/1992
Cleanup Complete Date: 02/06/1995

LENCH, DAN (Continued) **U003998822**

Decode for Region: West Region

UST:

Name:	LENCH, DAN
Address:	1409 NW 9TH ST
City:	CORVALLIS
Facility ID:	11167
Facility Telephone:	(503)752-8380
Permittee Name:	DAN LENCH, OWNER
Number of Permitted Tanks:	Not reported
Active Tanks:	Not reported
Decommissioned Tanks:	2
Number of Tanks:	2

AY287 **DAN LENCH** **UST FINDER RELEASE** **1028944531**
West **1409 NW 9TH ST** **N/A**
< 1/8 **CORVALLIS, OR 97330**
0.055 mi.
289 ft. **Site 2 of 5 in cluster AY**

Actual:
228 ft.

Focus Map:
6

UST FINDER RELEASE:

Object ID:	332681
Facility ID:	Not reported
Lust ID:	OR26-95-0053
Name:	DAN LENCH
Address:	1409 NW 9TH ST
City,State,Zip:	CORVALLIS, OR 97330
Address Match Type:	PointAddress
Reported Date:	1995/01/13 15:59:59+00
Status:	No Further Action
Substance:	Not reported
Population within 1500ft:	947
Domestic Wells within 1500ft:	0
Land Use:	Developed, High Intensity
Within SPA:	Yes
SPA PWS Facility ID:	OR4100003_11797
SPA Water Type:	SW - SurRELEASEe Water
SPA Facility Type:	IN - Intake
SPA HUC12:	170900030609
Within WHPA:	Yes
WHPA PWS Facility ID:	OR4194659_5928
WHPA Water Type:	GW - Ground water
WHPA Facility Type:	WL - Well
WHPA HUC12:	170900030609
Within 100yr Floodplain:	No
Tribe:	Not reported
EPA Region:	10
NFA Letter 1:	Not reported
NFA Letter 2:	Not reported
NFA Letter 3:	Not reported
NFA Letter 4:	Not reported
Closed With Residual Contaminate:	Not reported
Coordinate Source:	Geocode
X Coord:	-123.25956
Y Coord:	44.58027
Latitude:	44.5802699999999
Longitude:	-123.259559999999

AY288 **PERSONS ROBERT O** **EDR Hist Auto** **1020229535**
West **1409 NW 9TH ST** **N/A**
< 1/8 **CORVALLIS, OR 97330**
0.055 mi.
289 ft. **Site 3 of 5 in cluster AY**

Actual: EDR Hist Auto
228 ft.

Focus Map:
6

Year:	Name:	Type:
1972	PERSONS ROBERT O	Carwashes
1973	PERSONS ROBERT O	Carwashes
1974	PERSONS ROBERT O	Carwashes
1976	PERSONS ROBERT O	Carwashes

AY289 **LENCH, DAN** **UST FINDER** **1028640005**
West **1409 NW 9TH ST** **N/A**
< 1/8 **CORVALLIS, OR 97330**
0.055 mi.
289 ft. **Site 4 of 5 in cluster AY**

Actual: UST FINDER:
228 ft.

Focus Map:
6

Object ID:	692711
Facility ID:	OR11167
Name:	LENCH, DAN
Address:	1409 NW 9TH ST
City,State,Zip:	CORVALLIS, OR 97330
Address Match Type:	PointAddress
Open USTs:	0
Closed USTs:	2
TOS USTs:	0
Population 1500ft:	944
Private Wells 1500ft:	0
Within 100yr Floodplain:	No
Land Use:	Developed, High Intensity
Within SPA:	Yes
SPA PWS Facility ID:	OR4100003_11797
SPA Water Type:	SW - Surface Water
SPA Facility Type:	IN - Intake
SPA HUC12:	170900030609
Within WHPA:	Yes
WHPA PWS Facility ID:	OR4194659_5928
WHPA Water Type:	GW - Ground water
WHPA Facility Type:	WL - Well
WHPA HUC12:	170900030609
Facility Status:	Closed UST(s)
Date of Last Inspection:	Not reported
EPA Region:	10
Tribe:	Not reported
Coordinate Source:	Geocode
X Coord:	-123.259559704
Y Coord:	44.580264937
Latitude:	44.5802649369843
Longitude:	-123.259559703532

UST FINDER:

Object ID:	1552235
Facility ID:	OR11167
Tank ID:	OR11167_1
Tank Status:	Closed
Installation Date:	1962/06/15 16:00:01+00

LENCH, DAN (Continued) **1028640005**

Removal Date:	1992/11/27 15:59:59+00
Tank Capacity:	4000
Substances:	Gasoline
Tank Wall Type:	Not reported
Object ID:	1552236
Facility ID:	OR11167
Tank ID:	OR11167_2
Tank Status:	Closed
Installation Date:	1962/06/15 16:00:01+00
Removal Date:	1992/11/27 15:59:59+00
Tank Capacity:	4000
Substances:	Gasoline
Tank Wall Type:	Not reported

AZ290 **WEISGERBER, HERBERT** **UST FINDER** **1028642195**
SSW **3664 SW 3RD ST** **N/A**
< 1/8 **CORVALLIS, OR 97333**
0.056 mi.
295 ft. **Site 1 of 5 in cluster AZ**

Actual:
238 ft.

Focus Map:
18

UST FINDER:

Object ID:	694344
Facility ID:	OR2108
Name:	WEISGERBER, HERBERT
Address:	3664 SW 3RD ST
City,State,Zip:	CORVALLIS, OR 97333
Address Match Type:	PointAddress
Open USTs:	0
Closed USTs:	2
TOS USTs:	0
Population 1500ft:	155
Private Wells 1500ft:	22
Within 100yr Floodplain:	No
Land Use:	Developed, Low Intensity
Within SPA:	Yes
SPA PWS Facility ID:	OR4100003_11797
SPA Water Type:	SW - Surface Water
SPA Facility Type:	IN - Intake
SPA HUC12:	170900030609
Within WHPA:	No
WHPA PWS Facility ID:	Not reported
WHPA Water Type:	Not reported
WHPA Facility Type:	Not reported
WHPA HUC12:	Not reported
Facility Status:	Closed UST(s)
Date of Last Inspection:	Not reported
EPA Region:	10
Tribe:	Not reported
Coordinate Source:	Geocode
X Coord:	-123.267808055
Y Coord:	44.5280413510001
Latitude:	44.5280413513763
Longitude:	-123.267808054994

UST FINDER:

Object ID:	1548221

WEISGERBER, HERBERT (Continued) **1028642195**

Facility ID:	OR2108
Tank ID:	OR2108_1
Tank Status:	Closed
Installation Date:	1977/06/10 16:00:00+00
Removal Date:	1996/06/12 15:59:59+00
Tank Capacity:	5000
Substances:	Gasoline
Tank Wall Type:	Not reported
Object ID:	1548222
Facility ID:	OR2108
Tank ID:	OR2108_2
Tank Status:	Closed
Installation Date:	1977/06/10 16:00:00+00
Removal Date:	1996/06/12 15:59:59+00
Tank Capacity:	5000
Substances:	Gasoline
Tank Wall Type:	Not reported

AZ291 **ABNEY WIESGERBER PROPERTY CLOSED SS** **RCRA NonGen / NLR** **1004771213**
SSW **3664 SW 3RD ST** **FINDS** **ORQ000003632**
< 1/8 **CORVALLIS, OR 97333** **ECHO**
0.056 mi.
295 ft. **Site 2 of 5 in cluster AZ**

Actual:
238 ft.

Focus Map:
18

RCRA Listings:

Date Form Received by Agency:	19980306
Handler Name:	Abney Wiesgerber Property Closed Ss
Handler Address:	3664 SW 3RD ST
Handler City,State,Zip:	CORVALLIS, OR 97333
EPA ID:	ORQ000003632
Contact Name:	TERRY ABNEY
Contact Address:	3664 SW 3RD ST
Contact City,State,Zip:	CORVALLIS, OR 97333
Contact Telephone:	Not reported
Contact Fax:	Not reported
Contact Email:	Not reported
Contact Title:	Not reported
EPA Region:	10
Land Type:	Private
Federal Waste Generator Description:	Not a generator, verified
Non-Notifier:	Not reported
Biennial Report Cycle:	Not reported
Accessibility:	Not reported
Active Site Indicator:	Not reported
State District Owner:	Not reported
State District:	Not reported
Mailing Address:	3664 SW 3RD ST
Mailing City,State,Zip:	CORVALLIS, OR 97333
Owner Name:	Herb Wiseferbor
Owner Type:	Private
Operator Name:	Not reported
Operator Type:	Not reported
Short-Term Generator Activity:	No
Importer Activity:	No
Mixed Waste Generator:	No
Transporter Activity:	No

ABNEY WIESGERBER PROPERTY CLOSED SS (Continued) **1004771213**

Transfer Facility Activity:	No
Recycler Activity with Storage:	No
Small Quantity On-Site Burner Exemption:	No
Smelting Melting and Refining Furnace Exemption:	No
Underground Injection Control:	No
Off-Site Waste Receipt:	No
Universal Waste Indicator:	No
Universal Waste Destination Facility:	No
Federal Universal Waste:	No
Active Site State-Reg Handler:	---
Federal Facility Indicator:	Not reported
Hazardous Secondary Material Indicator:	NN
Sub-Part K Indicator:	Not reported
2018 GPRA Permit Baseline:	Not on the Baseline
2018 GPRA Renewals Baseline:	Not on the Baseline
202 GPRA Corrective Action Baseline:	No
Subject to Corrective Action Universe:	No
Non-TSDFs Where RCRA CA has Been Imposed Universe:	No
Corrective Action Priority Ranking:	No NCAPS ranking
Environmental Control Indicator:	No
Institutional Control Indicator:	No
Human Exposure Controls Indicator:	N/A
Groundwater Controls Indicator:	N/A
Significant Non-Complier Universe:	No
Unaddressed Significant Non-Complier Universe:	No
Addressed Significant Non-Complier Universe:	No
Significant Non-Complier With a Compliance Schedule Universe:	No
Financial Assurance Required:	Not reported
Handler Date of Last Change:	20100312
Recognized Trader-Importer:	No
Recognized Trader-Exporter:	No
Importer of Spent Lead Acid Batteries:	No
Exporter of Spent Lead Acid Batteries:	No
Recycler Activity Without Storage:	Not reported
Manifest Broker:	Not reported
Sub-Part P Indicator:	No

Hazardous Waste Summary:

Waste Code:	D002
Waste Description:	Corrosive Waste
Waste Code:	D028
Waste Description:	1,2-Dichloroethane

Handler - Owner Operator:

Owner/Operator Indicator:	Owner
Owner/Operator Name: HERB WISEFERBOR	
Legal Status:	Private
Date Became Current:	19960801
Date Ended Current:	Not reported
Owner/Operator Address:	3664 SW 3RD ST
Owner/Operator City,State,Zip:	CORVALLIS, OR 97333
Owner/Operator Telephone:	541-757-0058
Owner/Operator Telephone Ext:	Not reported
Owner/Operator Fax:	Not reported

ABNEY WIESGERBER PROPERTY CLOSED SS (Continued) **1004771213**

Owner/Operator Email: Not reported

Owner/Operator Indicator: Owner
Owner/Operator Name: HERB WISEFERBOR
Legal Status: Private
Date Became Current: 19980306
Date Ended Current: Not reported
Owner/Operator Address: 3664 SW 3RD ST
Owner/Operator City,State,Zip: CORVALLIS, OR 97333
Owner/Operator Telephone: 541-757-0058
Owner/Operator Telephone Ext: Not reported
Owner/Operator Fax: Not reported
Owner/Operator Email: Not reported

Owner/Operator Indicator: Owner
Owner/Operator Name: HERB WISEFERBOR
Legal Status: Private
Date Became Current: 19970411
Date Ended Current: Not reported
Owner/Operator Address: 3664 SW 3RD ST
Owner/Operator City,State,Zip: CORVALLIS, OR 97333
Owner/Operator Telephone: 541-757-0058
Owner/Operator Telephone Ext: Not reported
Owner/Operator Fax: Not reported
Owner/Operator Email: Not reported

Historic Generators:
Receive Date: 19960801
Handler Name: ABNEY WIESGERBER PROPERTY CLOSED SS
Federal Waste Generator Description: Not a generator, verified
State District Owner: Not reported
Large Quantity Handler of Universal Waste: No
Recognized Trader Importer: No
Recognized Trader Exporter: No
Spent Lead Acid Battery Importer: No
Spent Lead Acid Battery Exporter: No
Current Record: No
Non Storage Recycler Activity: Not reported
Electronic Manifest Broker: Not reported

Receive Date: 19970411
Handler Name: ABNEY WIESGERBER PROPERTY CLOSED SS
Federal Waste Generator Description: Not a generator, verified
State District Owner: Not reported
Large Quantity Handler of Universal Waste: No
Recognized Trader Importer: No
Recognized Trader Exporter: No
Spent Lead Acid Battery Importer: No
Spent Lead Acid Battery Exporter: No
Current Record: No
Non Storage Recycler Activity: Not reported
Electronic Manifest Broker: Not reported

Receive Date: 19980306
Handler Name: ABNEY WIESGERBER PROPERTY CLOSED SS
Federal Waste Generator Description: Not a generator, verified
State District Owner: Not reported

ABNEY WIESGERBER PROPERTY CLOSED SS (Continued) **1004771213**

Large Quantity Handler of Universal Waste:	No
Recognized Trader Importer:	No
Recognized Trader Exporter:	No
Spent Lead Acid Battery Importer:	No
Spent Lead Acid Battery Exporter:	No
Current Record:	Yes
Non Storage Recycler Activity:	Not reported
Electronic Manifest Broker:	Not reported

List of NAICS Codes and Descriptions:

NAICS Code:	4471
NAICS Description:	GASOLINE STATIONS

Facility Has Received Notices of Violations:

Violations:	No Violations Found

Evaluation Action Summary:

Evaluations:	No Evaluations Found

FINDS:

Registry ID: 110004811419

Click Here for FRS Facility Detail Report:

Environmental Interest/Information System:

The Resource Conservation and Recovery Act Information System (RCRAInfo) is EPA's comprehensive information system in support of the Resource Conservation and Recovery Act (RCRA) of 1976 and the Hazardous and Solid Waste Amendments (HSWA) of 1984. It tracks many types of information about generators, transporters, treaters, storers, and disposers of hazardous waste.
The Oregon Department of Environmental Quality (DEQ) is a regulatory agency tasked with protecting the quality of Oregon's environment. DEQ uses a combination of technical assistance, inspections, and permitting to help public and private facilities and citizens understand and comply with state and federal environmental regulations.

Click this hyperlink while viewing on your computer to access additional FINDS: detail in the EDR Site Report.

ECHO:

Envid:	1004771213
Registry ID:	110004811419
DFR URL:	http://echo.epa.gov/detailed-facility-report?fid=110004811419
Name:	ABNEY WIESGERBER PROPERTY CLOSED SS
Address:	3664 SW 3RD ST
City,State,Zip:	CORVALLIS, OR 97333

AZ292 **ABNEY WIESGERBER PROPERTY CLOSED SS** **OR MANIFEST** **S125247414**
SSW **3664 SW 3RD ST** **N/A**
< 1/8 **CORVALLIS, OR 97333**
0.056 mi.
295 ft. **Site 3 of 5 in cluster AZ**

Actual:
238 ft.

Focus Map:
18

OR MANIFEST:

Manifest Year:	Manifest Year - 1996
EPA Id:	ORQ000003632
Inactive Status:	1997-12-31 00:00:00
Organization Name:	Not reported
Contact Name:	Terry Abney
Contact Telephone Number:	Not reported
Mailing Address:	3664 SW 3rd St
Mailing City/State/Zip:	Corvallis, OR 97333

Manifest:

Name:	ABNEY WIESGERBER PROPERTY CLOSED SS
Year :	1996
RCRA Id :	ORQ000003632
Inactive :	1997-12-31 00:00:00
Status:	Small quantity generator
Manifest :	22452
Ship Date :	09/04/1996
TSD :	WAD000001743
WS Num:	1
Transporter:	Not reported
Ship Qty :	Not reported
Rpt Unit :	Not reported
Off Mng :	M061
EPA Waste Codes:	D002
Waste Description:	Gasoline sludge

Total Amt Of Waste Stream Generated in Reporting Yr 1: 1664
Total Amt Of Waste Stream Generated in Reporting Yr 2: 1664

Name:	ABNEY WIESGERBER PROPERTY CLOSED SS
Year :	1996
RCRA Id :	ORQ000003632
Inactive :	1997-12-31 00:00:00
Status:	Small quantity generator
Manifest :	22452
Ship Date :	09/04/1996
TSD :	WAD000001743
WS Num:	1
Transporter:	Not reported
Ship Qty :	Not reported
Rpt Unit :	Not reported
Off Mng :	M061
EPA Waste Codes:	D028
Waste Description:	Gasoline sludge

Total Amt Of Waste Stream Generated in Reporting Yr 1: 1664
Total Amt Of Waste Stream Generated in Reporting Yr 2: 1664

AZ293 **WEISGERBER, HERBERT** **OR LUST** **U000434406**
SSW **3664 SW 3RD ST** **OR UST** **N/A**
< 1/8 **CORVALLIS, OR 97333**
0.056 mi.
295 ft. **Site 4 of 5 in cluster AZ**

Actual: **238 ft.**

Focus Map: **18**

LUST:

Name:	CENTRAL VALLEY HEATING
Address:	3664 SW 3RD
City,State,Zip:	CORVALLIS, OR 97333
Region:	Western Region
Facility ID:	02-96-4097
Cleanup Received Date:	06/12/1996
Cleanup Start Date:	06/12/1996
Cleanup Complete Date:	**02/13/2002**
Decode for Region:	**West Region**

UST:

Name:	WEISGERBER, HERBERT
Address:	3664 SW 3RD ST
City:	CORVALLIS
Facility ID:	2108
Facility Telephone:	(503) 754-0956
Permittee Name:	HERBERT WEISGERBER
Number of Permitted Tanks:	Not reported
Active Tanks:	Not reported
Decommissioned Tanks:	2
Number of Tanks:	2

AZ294 **CENTRAL VALLEY HEATING** **UST FINDER RELEASE** **1028932223**
SSW **3664 SW 3RD** **N/A**
< 1/8 **CORVALLIS, OR 97333**
0.056 mi.
295 ft. **Site 5 of 5 in cluster AZ**

Actual: **238 ft.**

Focus Map: **18**

UST FINDER RELEASE:

Object ID:	332631
Facility ID:	Not reported
Lust ID:	OR26-92-0144
Name:	CENTRAL VALLEY HEATING
Address:	3664 SW 3RD
City,State,Zip:	CORVALLIS, OR 97333
Address Match Type:	PointAddress
Reported Date:	1992/05/27 15:59:59+00
Status:	No Further Action
Substance:	Not reported
Population within 1500ft:	155
Domestic Wells within 1500ft:	22
Land Use:	Developed, Low Intensity
Within SPA:	Yes
SPA PWS Facility ID:	OR4100003_11797
SPA Water Type:	SW - SurRELEASEe Water
SPA Facility Type:	IN - Intake
SPA HUC12:	170900030609
Within WHPA:	No
WHPA PWS Facility ID:	Not reported
WHPA Water Type:	Not reported
WHPA Facility Type:	Not reported
WHPA HUC12:	Not reported

CENTRAL VALLEY HEATING (Continued) **1028932223**

Within 100yr Floodplain:	No
Tribe:	Not reported
EPA Region:	10
NFA Letter 1:	Not reported
NFA Letter 2:	Not reported
NFA Letter 3:	Not reported
NFA Letter 4:	Not reported
Closed With Residual Contaminate:	Not reported
Coordinate Source:	Geocode
X Coord:	-123.26781
Y Coord:	44.52804
Latitude:	44.5280399999999
Longitude:	-123.267809999999

BA295 **SPECIAL OCCASIONS** **UST FINDER RELEASE** **1029109983**
WNW **1435 NW 9TH STREET** **N/A**
< 1/8 **CORVALLIS, OR 97330**
0.057 mi.
299 ft. **Site 1 of 7 in cluster BA**

Actual:
228 ft.

Focus Map:
6

UST FINDER RELEASE:

Object ID:	332688
Facility ID:	Not reported
Lust ID:	OR15-09-0834
Name:	SPECIAL OCCASIONS
Address:	1435 NW 9TH STREET
City,State,Zip:	CORVALLIS, OR 97330
Address Match Type:	PointAddress
Reported Date:	2009/08/07 15:59:59+00
Status:	No Further Action
Substance:	Not reported
Population within 1500ft:	1012
Domestic Wells within 1500ft:	0
Land Use:	Developed, High Intensity
Within SPA:	Yes
SPA PWS Facility ID:	OR4100003_11797
SPA Water Type:	SW - SurRELEASEe Water
SPA Facility Type:	IN - Intake
SPA HUC12:	170900030609
Within WHPA:	Yes
WHPA PWS Facility ID:	OR4194659_5928
WHPA Water Type:	GW - Ground water
WHPA Facility Type:	WL - Well
WHPA HUC12:	170900030609
Within 100yr Floodplain:	No
Tribe:	Not reported
EPA Region:	10
NFA Letter 1:	Not reported
NFA Letter 2:	Not reported
NFA Letter 3:	Not reported
NFA Letter 4:	Not reported
Closed With Residual Contaminate:	Not reported
Coordinate Source:	Geocode
X Coord:	-123.25902
Y Coord:	44.5812300000001
Latitude:	44.5812299999999
Longitude:	-123.25902

BA296
WNW
< 1/8
0.057 mi.
299 ft.

SPECIAL OCCASIONS
1435 NW 9TH ST
CORVALLIS, OR 97330

Site 2 of 7 in cluster BA

UST FINDER **1028641036**
N/A

Actual:
228 ft.

Focus Map:
6

UST FINDER:

Object ID:	693434
Facility ID:	OR12209
Name:	SPECIAL OCCASIONS
Address:	1435 NW 9TH ST
City,State,Zip:	CORVALLIS, OR 973304510
Address Match Type:	PointAddress
Open USTs:	0
Closed USTs:	1
TOS USTs:	0
Population 1500ft:	1009
Private Wells 1500ft:	0
Within 100yr Floodplain:	No
Land Use:	Developed, High Intensity
Within SPA:	Yes
SPA PWS Facility ID:	OR4100003_11797
SPA Water Type:	SW - Surface Water
SPA Facility Type:	IN - Intake
SPA HUC12:	170900030609
Within WHPA:	Yes
WHPA PWS Facility ID:	OR4194659_5928
WHPA Water Type:	GW - Ground water
WHPA Facility Type:	WL - Well
WHPA HUC12:	170900030609
Facility Status:	Closed UST(s)
Date of Last Inspection:	Not reported
EPA Region:	10
Tribe:	Not reported
Coordinate Source:	Geocode
X Coord:	-123.259021715
Y Coord:	44.581225988
Latitude:	44.5812259880548
Longitude:	-123.25902171464

UST FINDER:

Object ID:	1542868
Facility ID:	OR12209
Tank ID:	OR12209_1
Tank Status:	Closed
Installation Date:	Not reported
Removal Date:	2004/06/10 15:59:59+00
Tank Capacity:	500
Substances:	Used Oil
Tank Wall Type:	Not reported

BA297 **SPECIAL OCCASIONS** **OR LUST** **U003982734**
WNW **1435 NW 9TH ST** **OR UST** **N/A**
< 1/8 **CORVALLIS, OR 97330**
0.057 mi.
299 ft. **Site 3 of 7 in cluster BA**

Actual:
228 ft.

Focus Map:
6

LUST:

Name:	SPECIAL OCCASIONS
Address:	1435 NW 9TH STREET
City,State,Zip:	CORVALLIS, OR 97330
Region:	Western Region
Facility ID:	02-04-1491
Cleanup Received Date:	07/26/2004
Cleanup Start Date:	06/09/2004
Cleanup Complete Date:	**09/30/2004**
Decode for Region:	**West Region**

UST:

Name:	SPECIAL OCCASIONS
Address:	1435 NW 9TH ST
City:	CORVALLIS
Facility ID:	12209
Facility Telephone:	(541) 745-3039
Permittee Name:	PAUL F. HOFFSTADT
Number of Permitted Tanks:	Not reported
Active Tanks:	Not reported
Decommissioned Tanks:	1
Number of Tanks:	1

BB298 **KEN FISHER AUTO & TRUCK** **UST FINDER** **1028641915**
East **2645 SE 3RD ST** **N/A**
< 1/8 **CORVALLIS, OR 97333**
0.058 mi.
306 ft. **Site 1 of 2 in cluster BB**

Actual:
234 ft.

Focus Map:
18

UST FINDER:

Object ID:	694100
Facility ID:	OR1810
Name:	KEN FISHER AUTO & TRUCK
Address:	2645 SE 3RD ST
City,State,Zip:	CORVALLIS, OR 973331640
Address Match Type:	PointAddress
Open USTs:	0
Closed USTs:	2
TOS USTs:	0
Population 1500ft:	1349
Private Wells 1500ft:	71
Within 100yr Floodplain:	No
Land Use:	Developed, Medium Intensity
Within SPA:	Yes
SPA PWS Facility ID:	OR4100003_11797
SPA Water Type:	SW - Surface Water
SPA Facility Type:	IN - Intake
SPA HUC12:	170900030609
Within WHPA:	No
WHPA PWS Facility ID:	Not reported
WHPA Water Type:	Not reported
WHPA Facility Type:	Not reported
WHPA HUC12:	Not reported

KEN FISHER AUTO & TRUCK (Continued) **1028641915**

Facility Status:	Closed UST(s)
Date of Last Inspection:	Not reported
EPA Region:	10
Tribe:	Not reported
Coordinate Source:	Geocode
X Coord:	-123.266412899
Y Coord:	44.5397239910001
Latitude:	44.5397239911132
Longitude:	-123.266412899418

UST FINDER:

Object ID:	1560595
Facility ID:	OR1810
Tank ID:	OR1810_2
Tank Status:	Closed
Installation Date:	1965/03/11 16:00:01+00
Removal Date:	1989/10/04 15:59:59+00
Tank Capacity:	520
Substances:	Diesel
Tank Wall Type:	Not reported

Object ID:	1560596
Facility ID:	OR1810
Tank ID:	OR1810_1
Tank Status:	Closed
Installation Date:	1965/03/11 16:00:01+00
Removal Date:	1989/10/04 15:59:59+00
Tank Capacity:	1000
Substances:	Not reported
Tank Wall Type:	Not reported

BB299 **KEN FISHER AUTO & TRUCK** **OR UST** **U004015535**
East **2645 SE 3RD ST** **N/A**
< 1/8 **CORVALLIS, OR 97333**
0.058 mi.
306 ft. **Site 2 of 2 in cluster BB**

Actual:
234 ft.

Focus Map:
18

UST:

Name:	KEN FISHER AUTO & TRUCK
Address:	2645 SE 3RD ST
City:	CORVALLIS
Facility ID:	1810
Facility Telephone:	(503)466-5425
Permittee Name:	FISHER, KEN
Number of Permitted Tanks:	Not reported
Active Tanks:	Not reported
Decommissioned Tanks:	2
Number of Tanks:	2

BC300 **LES SCHWAB TIRE CENTER** **OR ECSI** **S111251521**
WNW **2119 NW 9TH ST** **OR HSIS** **N/A**
< 1/8 **CORVALLIS, OR 97330**
0.058 mi.
306 ft. **Site 1 of 3 in cluster BC**

Actual:
225 ft.

Focus Map:
3

ECSI:

Name:	LES SCHWAB CORVALLIS
Address:	2119 NW 9TH ST.
City,State,Zip:	CORVALLIS, OR 97330
State ID Number:	5408
Brown ID:	0
Study Area:	False
Region ID:	3
Legislatve ID:	0
Investigation:	Suspect
FACA ID:	120419
Further Action:	0
Lat/Long (dms):	44 35 22.90 / -123 15 14.00
County Code:	2.00
Score Value:	Not reported
Cerclis ID:	Not reported
Township Coord.:	11.00
Township Zone:	S
Range Coord:	5.00
Range Zone:	W
Section Coord:	26
Qtr Section:	AA
Tax Lots:	4801
Size:	Not reported
NPL:	False
Orphan:	False
Updated By:	GWISTAR
Update Date:	04/20/2015
Created Date:	08/19/2010
Decode For RegionID:	Western Region
Decode For BrownID:	Not reported
Decode For Furtheract:	Not reported
Decode For Investstat:	Suspect
Decode For Legislative:	Not reported

Narrative:

NARR ID:	5752411
NARR Code:	Contamination
Created By:	SSADOFS
Created Date:	08/19/2010
Updated By:	SSADOFS
Updated Date:	08/19/2010
Decode for NarcdID:	Contamination
NARR Comments:	(8/18/10 SJS/SAS) The Les Schwab Tire Center in Corvallis is a possible contributor to PCE contamination of groundwater in the Lawndale area. Les Scwab services tires and brakes and is likely to handle, or have handled in the past, products containing PCE.

Administrative Action:

Action ID:	9413
Region:	Western Region
Complete Date:	02/28/2011
Rank Value:	Not reported
Cleanup Flag:	False

LES SCHWAB TIRE CENTER (Continued) **S111251521**

Created Date: 06/29/2016
Decode for AgencyID: Department of Environmental Quality
Decode for RegionID: Western Region
Category: Remedial Action
Action Code Flag: False
Action: Closeout activities on completed project
Further Action: 0
Comments: Not reported

Action ID: 9424
Region: Not reported
Complete Date: 08/19/2010
Rank Value: Not reported
Cleanup Flag: False
Created Date: 08/19/2010
Decode for AgencyID: Department of Environmental Quality
Decode for RegionID: Not reported
Category: Administrative Action
Action Code Flag: False
Action: Site added to database
Further Action: Not reported
Comments: Not reported

Action ID: 9425
Region: Western Region
Complete Date: Not reported
Rank Value: Not reported
Cleanup Flag: False
Created Date: 08/19/2010
Decode for AgencyID: Department of Environmental Quality
Decode for RegionID: Western Region
Category: Remedial Action
Action Code Flag: False
Action: SITE EVALUATION
Further Action: 0
Comments: Not reported

HSIS:

Name:	LES SCHWAB TIRE CENTER
Address:	2119 NW 9TH ST
City,State,Zip:	CORVALLIS, OR 97330
Facility ID:	014648
Department Or Division Of Company:	Not reported
Chemical Is Extremely Hazardous Substance (EHS:	Not reported
Contains 112R:	Not reported
Facility Has Written Emergency Plan:	Not reported
NAICS Code 1:	Not reported
NAICS Desc 1:	Not reported
NAICS Code 2:	Not reported
NAICS Desc 2:	Not reported
Manager Name:	Not reported
Business Phone:	Not reported
Mailing Address:	Not reported
Mailing City:	Not reported
Mailing State:	Not reported
Mailing Zip:	Not reported
No. of Employees:	Not reported

LES SCHWAB TIRE CENTER (Continued) **S111251521**

Day Phone:	Not reported
Placard:	Not reported
Fire Dept Code:	Not reported
FD:	CORVALLIS FD
Sprinkler System:	Not reported
Emergency Contact:	Not reported
Emergency Procedure:	Not reported
Business Type:	Not reported
Facility Type:	Private
Department:	STORE 29
Status:	ACTIVE
Latitude:	44.5895
Longitude:	-123.254
Status TRI:	Active
Status RMP:	Active
Status PSM:	Active
Status CR2K:	Inactive
Status 302:	Active
Owner Name:	JACK CUNIFF
Last Reported ID:	32711
Case Number:	N/A
Chemical Name:	WASTE LEAD ACID BATTERIES
EHS Name:	Not reported
Is Pure:	No
Is Mix:	Yes
Is EHS:	Not reported
Mixture Component:	SULFURIC ACID
Maximum Daily Amount Code:	20
Maximum Daily Amount Unit:	lbs
Chemical Added Date:	02/22/2017
Is Chem PSM:	No
Is Chem 112R:	No
Is Chem 302:	No
Is Pesticide:	No
Is Fertilizer:	No
Physical State:	Solid
UNNA Number:	2794
NFPA Health:	0
NFPA Flammability:	0
NFPA Reactivity:	0
NFPA Special Notice:	N/A
Hazards:	Health Carcinogenicity, Health ReproductiveToxicity, Health Respiratory, Health SeriousEye, Health SkinCorrosion
Number of Days Onsite:	365
Year:	2018
Case Number:	N/A
Chemical Name:	LEAD ACID BATTERIES
EHS Name:	Not reported
Is Pure:	No
Is Mix:	Yes
Is EHS:	Not reported
Mixture Component:	SULFURIC ACID
Maximum Daily Amount Code:	20
Maximum Daily Amount Unit:	lbs
Chemical Added Date:	02/22/2017
Is Chem PSM:	No

LES SCHWAB TIRE CENTER (Continued) **S111251521**

Is Chem 112R:	No
Is Chem 302:	No
Is Pesticide:	No
Is Fertilizer:	No
Physical State:	Solid
UNNA Number:	2794
NFPA Health:	3
NFPA Flammability:	0
NFPA Reactivity:	2
NFPA Special Notice:	N/A
Hazards:	Health Carcinogenicity, Health ReproductiveToxicity, Health Respiratory, Health SeriousEye, Health SkinCorrosion
Number of Days Onsite:	365
Year:	2019
Case Number:	Not reported
Chemical Name:	Not reported
EHS Name:	Not reported
Is Pure:	Not reported
Is Mix:	Not reported
Is EHS:	Not reported
Mixture Component:	Not reported
Maximum Daily Amount Code:	Not reported
Maximum Daily Amount Unit:	Not reported
Chemical Added Date:	Not reported
Is Chem PSM:	Not reported
Is Chem 112R:	Not reported
Is Chem 302:	Not reported
Is Pesticide:	Not reported
Is Fertilizer:	Not reported
Physical State:	Not reported
UNNA Number:	Not reported
NFPA Health:	Not reported
NFPA Flammability:	Not reported
NFPA Reactivity:	Not reported
NFPA Special Notice:	Not reported
Hazards:	Not reported
Number of Days Onsite:	Not reported
Year:	Not reported
Case Number:	N/A
Chemical Name:	LEAD ACID BATTERIES
EHS Name:	Not reported
Is Pure:	No
Is Mix:	Yes
Is EHS:	Not reported
Mixture Component:	SULFURIC ACID
Maximum Daily Amount Code:	20
Maximum Daily Amount Unit:	lbs
Chemical Added Date:	02/22/2017
Is Chem PSM:	No
Is Chem 112R:	No
Is Chem 302:	No
Is Pesticide:	No
Is Fertilizer:	No
Physical State:	Solid
UNNA Number:	2794

LES SCHWAB TIRE CENTER (Continued) **S111251521**

NFPA Health:	3
NFPA Flammability:	0
NFPA Reactivity:	2
NFPA Special Notice:	N/A
Hazards:	Health Carcinogenicity, Health ReproductiveToxicity, Health Respiratory, Health SeriousEye, Health SkinCorrosion
Number of Days Onsite:	365
Year:	2018
Case Number:	N/A
Chemical Name:	WASTE LEAD ACID BATTERIES
EHS Name:	Not reported
Is Pure:	No
Is Mix:	Yes
Is EHS:	Not reported
Mixture Component:	SULFURIC ACID
Maximum Daily Amount Code:	20
Maximum Daily Amount Unit:	lbs
Chemical Added Date:	02/22/2017
Is Chem PSM:	No
Is Chem 112R:	No
Is Chem 302:	No
Is Pesticide:	No
Is Fertilizer:	No
Physical State:	Solid
UNNA Number:	2794
NFPA Health:	0
NFPA Flammability:	0
NFPA Reactivity:	0
NFPA Special Notice:	N/A
Hazards:	Health Carcinogenicity, Health ReproductiveToxicity, Health Respiratory, Health SeriousEye, Health SkinCorrosion
Number of Days Onsite:	365
Year:	2019

Chemical:

Chemical Name:	WASTE LEAD ACID BATTERIES
Physical Description:	SOLID
Case Number:	7664939
Facility Id:	014648
Physical State Of The Substance:	1
Average Amount Possessed During The Year Code:	20
Maximum Amount Possessed During The Year Code:	20
Applicable Unit Of Measure Code:	1
Description Of The Unit Of Measure:	POUNDS
Type Code:	R
Description:	OTHER
Type Code:	Not reported
Temperature Description:	Not reported
Pressure of Code:	1
Pressure Description:	NORMAL PRESSURE
Pressure of Code:	Not reported
Pressure Description:	Not reported
Temperature Description:	NORMAL TEMPERATURE
Temperature of The Hazardous Substance Code:	4
Temperature Description:	Not reported
Temperature of The Hazardous Substance Code:	Not reported

LES SCHWAB TIRE CENTER (Continued) **S111251521**

Days Hazardous Substance On Site During Year:	365
Is The Substance Protected A Trade Secret:	False
Description Of The Max Qnty Code:	1,000-4,999
Description Of The Avg Qnty Code:	1,000-4,999
Most Hazardous Ingridient:	SULFURIC ACID
United Nations/north America 4 Digit Class Number:	2794
Hazard Rank:	4
EHS Ingredient:	SULFURIC ACID
Substance Pure:	False
Substance Mix:	True
First Hazardous Class Code For Chemical:	Corrosive Material
Second Hazardous Class Code For Chemical:	Acute Health Hazard
Third Hazardous Class Code For Chemical:	Not reported
Hazard Class 1 Of The Chemical:	8.0
Hazard Class 2 Of The Chemical:	6.3
Hazard Class 3 Of The Chemical:	Not reported

Additional Chemical:

Chemical Is A Toxic 313 Chemical:	N
EPA Pesticide Registration Number:	Not reported
Contains 112R:	Not reported
Contains EHS:	Y
Fertilizer:	Not reported
Pesticide:	Not reported
Contains 313:	Y

Chemical Name:	LEAD ACID BATTERIES
Physical Description:	SOLID
Case Number:	Not reported
Facility Id:	014648
Physical State Of The Substance:	1
Average Amount Possessed During The Year Code:	20
Maximum Amount Possessed During The Year Code:	20
Applicable Unit Of Measure Code:	1
Description Of The Unit Of Measure:	POUNDS
Type Code:	R
Description:	OTHER
Type Code:	Not reported
Temperature Description:	Not reported
Pressure of Code:	1
Pressure Description:	NORMAL PRESSURE
Pressure of Code:	Not reported
Pressure Description:	Not reported
Temperature Description:	NORMAL TEMPERATURE
Temperature of The Hazardous Substance Code:	4
Temperature Description:	Not reported
Temperature of The Hazardous Substance Code:	Not reported
Days Hazardous Substance On Site During Year:	365
Is The Substance Protected A Trade Secret:	False
Description Of The Max Qnty Code:	1,000-4,999
Description Of The Avg Qnty Code:	1,000-4,999
Most Hazardous Ingridient:	SULFURIC ACID
United Nations/north America 4 Digit Class Number:	2794
Hazard Rank:	4
EHS Ingredient:	SULFURIC ACID
Substance Pure:	False
Substance Mix:	True

LES SCHWAB TIRE CENTER (Continued) **S111251521**

First Hazardous Class Code For Chemical:	Acute Health Hazard
Second Hazardous Class Code For Chemical:	Corrosive Material
Third Hazardous Class Code For Chemical:	Chronic Health Hazard
Hazard Class 1 Of The Chemical:	6.3
Hazard Class 2 Of The Chemical:	8.0
Hazard Class 3 Of The Chemical:	6.4

AY301 **MILLER PAINT COMPANY INC** **RCRA-VSQG** **1008196133**
West **1405 NW 9TH ST** **OR MANIFEST** **ORQ000023317**
< 1/8 **CORVALLIS, OR 97330**
0.059 mi.
311 ft. **Site 5 of 5 in cluster AY**

Actual:
228 ft.

Focus Map:
6

RCRA Listings:

Date Form Received by Agency:	20090320
Handler Name:	Miller Paint Company Inc
Handler Address:	1405 NW 9TH ST
Handler City,State,Zip:	CORVALLIS, OR 97330
EPA ID:	ORQ000023317
Contact Name:	STEVE SERRA
Contact Address:	12812 NE WHITAKER WAY
Contact City,State,Zip:	PORTLAND, OR 97230-1110
Contact Telephone:	503-255-0190
Contact Fax:	Not reported
Contact Email:	Not reported
Contact Title:	Not reported
EPA Region:	10
Land Type:	Private
Federal Waste Generator Description:	Conditionally Exempt Small Quantity Generator
Non-Notifier:	Not reported
Biennial Report Cycle:	Not reported
Accessibility:	Not reported
Active Site Indicator:	Handler Activities
State District Owner:	Not reported
State District:	Not reported
Mailing Address:	12812 NE WHITAKER WAY
Mailing City,State,Zip:	PORTLAND, OR 97230-1110
Owner Name:	Miller Paint Company Inc
Owner Type:	Private
Operator Name:	Miller Paint Company Inc
Operator Type:	Private
Short-Term Generator Activity:	No
Importer Activity:	No
Mixed Waste Generator:	No
Transporter Activity:	No
Transfer Facility Activity:	No
Recycler Activity with Storage:	No
Small Quantity On-Site Burner Exemption:	No
Smelting Melting and Refining Furnace Exemption:	No
Underground Injection Control:	No
Off-Site Waste Receipt:	No
Universal Waste Indicator:	No
Universal Waste Destination Facility:	No
Federal Universal Waste:	No
Active Site State-Reg Handler:	---
Federal Facility Indicator:	Not reported
Hazardous Secondary Material Indicator:	NN
Sub-Part K Indicator:	Not reported

MILLER PAINT COMPANY INC (Continued) **1008196133**

2018 GPRA Permit Baseline:	Not on the Baseline
2018 GPRA Renewals Baseline:	Not on the Baseline
202 GPRA Corrective Action Baseline:	No
Subject to Corrective Action Universe:	No
Non-TSDFs Where RCRA CA has Been Imposed Universe:	No
Corrective Action Priority Ranking:	No NCAPS ranking
Environmental Control Indicator:	No
Institutional Control Indicator:	No
Human Exposure Controls Indicator:	N/A
Groundwater Controls Indicator:	N/A
Significant Non-Complier Universe:	No
Unaddressed Significant Non-Complier Universe:	No
Addressed Significant Non-Complier Universe:	No
Significant Non-Complier With a Compliance Schedule Universe:	No
Financial Assurance Required:	Not reported
Handler Date of Last Change:	20140602
Recognized Trader-Importer:	No
Recognized Trader-Exporter:	No
Importer of Spent Lead Acid Batteries:	No
Exporter of Spent Lead Acid Batteries:	No
Recycler Activity Without Storage:	Not reported
Manifest Broker:	Not reported
Sub-Part P Indicator:	No

Handler - Owner Operator:

Owner/Operator Indicator:	Owner
Owner/Operator Name: MILLER PAINT COMPANY INC	
Legal Status:	Private
Date Became Current:	20051231
Date Ended Current:	Not reported
Owner/Operator Address:	12812 NE WHITAKER WAY
Owner/Operator City,State,Zip:	PORTLAND, OR 97230-1110
Owner/Operator Telephone:	503-255-0190
Owner/Operator Telephone Ext:	Not reported
Owner/Operator Fax:	Not reported
Owner/Operator Email:	Not reported

Owner/Operator Indicator:	Operator
Owner/Operator Name: MILLER PAINT COMPANY INC	
Legal Status:	Private
Date Became Current:	20090320
Date Ended Current:	Not reported
Owner/Operator Address:	12812 NE WHITAKER WAY
Owner/Operator City,State,Zip:	PORTLAND, OR 97230-1110
Owner/Operator Telephone:	503-255-0190
Owner/Operator Telephone Ext:	Not reported
Owner/Operator Fax:	Not reported
Owner/Operator Email:	Not reported

Owner/Operator Indicator:	Operator
Owner/Operator Name: MILLER PAINT COMPANY INC	
Legal Status:	Private
Date Became Current:	20031104
Date Ended Current:	Not reported
Owner/Operator Address:	12812 NE WHITAKER WAY
Owner/Operator City,State,Zip:	PORTLAND, OR 97230-1110

MILLER PAINT COMPANY INC (Continued) **1008196133**

Owner/Operator Telephone: 503-255-0190
Owner/Operator Telephone Ext: Not reported
Owner/Operator Fax: Not reported
Owner/Operator Email: Not reported

Owner/Operator Indicator: Owner
Owner/Operator Name: MILLER PAINT COMPANY INC
Legal Status: Private
Date Became Current: 20061231
Date Ended Current: Not reported
Owner/Operator Address: 12812 NE WHITAKER WAY
Owner/Operator City,State,Zip: PORTLAND, OR 97230-1110
Owner/Operator Telephone: 503-255-0190
Owner/Operator Telephone Ext: Not reported
Owner/Operator Fax: Not reported
Owner/Operator Email: Not reported

Owner/Operator Indicator: Operator
Owner/Operator Name: MILLER PAINT COMPANY INC
Legal Status: Private
Date Became Current: 20031231
Date Ended Current: Not reported
Owner/Operator Address: 12812 NE WHITAKER WAY
Owner/Operator City,State,Zip: PORTLAND, OR 97230-1110
Owner/Operator Telephone: 503-255-0190
Owner/Operator Telephone Ext: Not reported
Owner/Operator Fax: Not reported
Owner/Operator Email: Not reported

Owner/Operator Indicator: Operator
Owner/Operator Name: MILLER PAINT COMPANY INC
Legal Status: Private
Date Became Current: 20061231
Date Ended Current: Not reported
Owner/Operator Address: 12812 NE WHITAKER WAY
Owner/Operator City,State,Zip: PORTLAND, OR 97230-1110
Owner/Operator Telephone: 503-255-0190
Owner/Operator Telephone Ext: Not reported
Owner/Operator Fax: Not reported
Owner/Operator Email: Not reported

Owner/Operator Indicator: Owner
Owner/Operator Name: MILLER PAINT COMPANY INC
Legal Status: Private
Date Became Current: 20031104
Date Ended Current: Not reported
Owner/Operator Address: 12812 NE WHITAKER WAY
Owner/Operator City,State,Zip: PORTLAND, OR 97230-1110
Owner/Operator Telephone: 503-255-0190
Owner/Operator Telephone Ext: Not reported
Owner/Operator Fax: Not reported
Owner/Operator Email: Not reported

Owner/Operator Indicator: Owner
Owner/Operator Name: MILLER PAINT COMPANY INC
Legal Status: Private
Date Became Current: 20031231

MILLER PAINT COMPANY INC (Continued) **1008196133**

Date Ended Current: Not reported
Owner/Operator Address: 12812 NE WHITAKER WAY
Owner/Operator City,State,Zip: PORTLAND, OR 97230-1110
Owner/Operator Telephone: 503-255-0190
Owner/Operator Telephone Ext: Not reported
Owner/Operator Fax: Not reported
Owner/Operator Email: Not reported

Owner/Operator Indicator: Operator
Owner/Operator Name: MILLER PAINT COMPANY INC
Legal Status: Private
Date Became Current: 20051231
Date Ended Current: Not reported
Owner/Operator Address: 12812 NE WHITAKER WAY
Owner/Operator City,State,Zip: PORTLAND, OR 97230-1110
Owner/Operator Telephone: 503-255-0190
Owner/Operator Telephone Ext: Not reported
Owner/Operator Fax: Not reported
Owner/Operator Email: Not reported

Owner/Operator Indicator: Owner
Owner/Operator Name: MILLER PAINT COMPANY INC
Legal Status: Private
Date Became Current: 20041231
Date Ended Current: Not reported
Owner/Operator Address: 12812 NE WHITAKER WAY
Owner/Operator City,State,Zip: PORTLAND, OR 97230-1110
Owner/Operator Telephone: 503-255-0190
Owner/Operator Telephone Ext: Not reported
Owner/Operator Fax: Not reported
Owner/Operator Email: Not reported

Owner/Operator Indicator: Owner
Owner/Operator Name: MILLER PAINT COMPANY INC
Legal Status: Private
Date Became Current: 20031013
Date Ended Current: Not reported
Owner/Operator Address: 12812 NE WHITAKER WAY
Owner/Operator City,State,Zip: PORTLAND, OR 97230-1110
Owner/Operator Telephone: 503-255-0190
Owner/Operator Telephone Ext: Not reported
Owner/Operator Fax: Not reported
Owner/Operator Email: Not reported

Owner/Operator Indicator: Operator
Owner/Operator Name: MILLER PAINT COMPANY INC
Legal Status: Private
Date Became Current: 20041231
Date Ended Current: Not reported
Owner/Operator Address: 12812 NE WHITAKER WAY
Owner/Operator City,State,Zip: PORTLAND, OR 97230-1110
Owner/Operator Telephone: 503-255-0190
Owner/Operator Telephone Ext: Not reported
Owner/Operator Fax: Not reported
Owner/Operator Email: Not reported

MILLER PAINT COMPANY INC (Continued) **1008196133**

Historic Generators:

Receive Date:	20031104
Handler Name:	MILLER PAINT COMPANY INC
Federal Waste Generator Description:	Conditionally Exempt Small Quantity Generator
State District Owner:	Not reported
Large Quantity Handler of Universal Waste:	No
Recognized Trader Importer:	No
Recognized Trader Exporter:	No
Spent Lead Acid Battery Importer:	No
Spent Lead Acid Battery Exporter:	No
Current Record:	No
Non Storage Recycler Activity:	Not reported
Electronic Manifest Broker:	Not reported

Receive Date:	20031231
Handler Name:	MILLER PAINT COMPANY INC
Federal Waste Generator Description:	Conditionally Exempt Small Quantity Generator
State District Owner:	Not reported
Large Quantity Handler of Universal Waste:	No
Recognized Trader Importer:	No
Recognized Trader Exporter:	No
Spent Lead Acid Battery Importer:	No
Spent Lead Acid Battery Exporter:	No
Current Record:	No
Non Storage Recycler Activity:	Not reported
Electronic Manifest Broker:	Not reported

Receive Date:	20041231
Handler Name:	MILLER PAINT COMPANY INC
Federal Waste Generator Description:	Conditionally Exempt Small Quantity Generator
State District Owner:	Not reported
Large Quantity Handler of Universal Waste:	No
Recognized Trader Importer:	No
Recognized Trader Exporter:	No
Spent Lead Acid Battery Importer:	No
Spent Lead Acid Battery Exporter:	No
Current Record:	No
Non Storage Recycler Activity:	Not reported
Electronic Manifest Broker:	Not reported

Receive Date:	20051231
Handler Name:	MILLER PAINT COMPANY INC
Federal Waste Generator Description:	Conditionally Exempt Small Quantity Generator
State District Owner:	Not reported
Large Quantity Handler of Universal Waste:	No
Recognized Trader Importer:	No
Recognized Trader Exporter:	No
Spent Lead Acid Battery Importer:	No
Spent Lead Acid Battery Exporter:	No
Current Record:	No
Non Storage Recycler Activity:	Not reported
Electronic Manifest Broker:	Not reported

Receive Date:	20061231
Handler Name:	MILLER PAINT COMPANY INC
Federal Waste Generator Description:	Conditionally Exempt Small Quantity Generator
State District Owner:	Not reported

MILLER PAINT COMPANY INC (Continued) **1008196133**

Large Quantity Handler of Universal Waste:	No
Recognized Trader Importer:	No
Recognized Trader Exporter:	No
Spent Lead Acid Battery Importer:	No
Spent Lead Acid Battery Exporter:	No
Current Record:	No
Non Storage Recycler Activity:	Not reported
Electronic Manifest Broker:	Not reported

Receive Date:	20090320
Handler Name:	MILLER PAINT COMPANY INC
Federal Waste Generator Description:	Conditionally Exempt Small Quantity Generator
State District Owner:	Not reported
Large Quantity Handler of Universal Waste:	No
Recognized Trader Importer:	No
Recognized Trader Exporter:	No
Spent Lead Acid Battery Importer:	No
Spent Lead Acid Battery Exporter:	No
Current Record:	Yes
Non Storage Recycler Activity:	Not reported
Electronic Manifest Broker:	Not reported

List of NAICS Codes and Descriptions:

NAICS Code:	44412
NAICS Description:	PAINT AND WALLPAPER RETAILERS

Has the Facility Received Notices of Violations:

Found Violation:	No
Agency Which Determined Violation:	Not reported
Violation Short Description:	Not reported
Date Violation was Determined:	Not reported
Actual Return to Compliance Date:	Not reported
Return to Compliance Qualifier:	Not reported
Violation Responsible Agency:	Not reported
Scheduled Compliance Date:	Not reported
Enforcement Identifier:	Not reported
Date of Enforcement Action:	Not reported
Enforcement Responsible Agency:	Not reported
Enforcement Docket Number:	Not reported
Enforcement Attorney:	Not reported
Corrective Action Component:	Not reported
Appeal Initiated Date:	Not reported
Appeal Resolution Date:	Not reported
Disposition Status Date:	Not reported
Disposition Status:	Not reported
Disposition Status Description:	Not reported
Consent/Final Order Sequence Number:	Not reported
Consent/Final Order Respondent Name:	Not reported
Consent/Final Order Lead Agency:	Not reported
Enforcement Type:	Not reported
Enforcement Responsible Person:	Not reported
Enforcement Responsible Sub-Organization:	Not reported
SEP Sequence Number:	Not reported
SEP Expenditure Amount:	Not reported
SEP Scheduled Completion Date:	Not reported
SEP Actual Date:	Not reported

MILLER PAINT COMPANY INC (Continued) **1008196133**

SEP Defaulted Date:	Not reported
SEP Type:	Not reported
SEP Type Description:	Not reported
Proposed Amount:	Not reported
Final Monetary Amount:	Not reported
Paid Amount:	Not reported
Final Count:	Not reported
Final Amount:	Not reported

Evaluation Action Summary:

Evaluation Date:	20070717
Evaluation Responsible Agency:	State
Found Violation:	No
Evaluation Type Description:	COMPLIANCE EVALUATION INSPECTION
Evaluation Responsible Person Identifier:	ORAMN
Evaluation Responsible Sub-Organization:	WR
Actual Return to Compliance Date:	Not reported
Scheduled Compliance Date:	Not reported
Date of Request:	Not reported
Date Response Received:	Not reported
Request Agency:	Not reported
Former Citation:	Not reported

OR MANIFEST:

Manifest Year:	Manifest Year - 2006
EPA Id:	ORQ000023317
Inactive Status:	Not reported
Organization Name:	Not reported
Contact Name:	Steve Kennedy
Contact Telephone Number:	(503) 255-0190
Mailing Address:	12812 NE Whitaker Way
Mailing City/State/Zip:	Portland, OR 97230-1110

AS302 **CITY OF CORVALLIS (MONROE)** **UST FINDER RELEASE** **1028936644**
WNW **508 MONROE AVE SW** **N/A**
< 1/8 **CORVALLIS, OR 97339**
0.059 mi.
311 ft. **Site 2 of 3 in cluster AS**

Actual:
233 ft.

Focus Map:
6

UST FINDER RELEASE:

Object ID:	332650
Facility ID:	Not reported
Lust ID:	OR26-92-0043
Name:	CITY OF CORVALLIS (MONROE)
Address:	508 MONROE AVE SW
City,State,Zip:	CORVALLIS, OR 97339
Address Match Type:	PointAddress
Reported Date:	1992/02/19 15:59:59+00
Status:	No Further Action
Substance:	Not reported
Population within 1500ft:	1518
Domestic Wells within 1500ft:	1
Land Use:	Developed, High Intensity

CITY OF CORVALLIS (MONROE) (Continued) **1028936644**

Within SPA:	Yes
SPA PWS Facility ID:	OR4100003_11797
SPA Water Type:	SW - SurRELEASEe Water
SPA Facility Type:	IN - Intake
SPA HUC12:	170900030609
Within WHPA:	No
WHPA PWS Facility ID:	Not reported
WHPA Water Type:	Not reported
WHPA Facility Type:	Not reported
WHPA HUC12:	Not reported
Within 100yr Floodplain:	No
Tribe:	Not reported
EPA Region:	10
NFA Letter 1:	Not reported
NFA Letter 2:	Not reported
NFA Letter 3:	Not reported
NFA Letter 4:	Not reported
Closed With Residual Contaminate:	Not reported
Coordinate Source:	Geocode
X Coord:	-123.26337
Y Coord:	44.56496
Latitude:	44.5649599999999
Longitude:	-123.263369999999

AS303 **CITY OF CORVALLIS (MONROE)** **OR LUST** **1006848511**
WNW **508 SW MONROE AVE** **FINDS** **N/A**
< 1/8 **CORVALLIS, OR 97333**
0.059 mi.
311 ft. **Site 3 of 3 in cluster AS**

Actual:
233 ft.

Focus Map:
6

LUST:

Name:	CITY OF CORVALLIS (MONROE)
Address:	508 MONROE AVE SW
City,State,Zip:	CORVALLIS, OR 97339
Region:	Western Region
Facility ID:	02-02-4007
Cleanup Received Date:	05/08/2002
Cleanup Start Date:	05/08/2002
Cleanup Complete Date:	**02/13/2013**
Decode for Region:	**West Region**

FINDS:

Registry ID: 110014103932

Click Here for FRS Facility Detail Report:

Environmental Interest/Information System:

The Oregon Department of Environmental Quality (DEQ) is a regulatory agency tasked with protecting the quality of Oregon's environment. DEQ uses a combination of technical assistance, inspections, and permitting to help public and private facilities and citizens understand and comply with state and federal environmental regulations.

Click this hyperlink while viewing on your computer to access additional FINDS: detail in the EDR Site Report.

BD304 **ARNOLD BEGGS TIRE CENTER, INC.** **UST FINDER** **1028641246**
WNW **1535 NW 9TH ST** **UST FINDER RELEASE** **N/A**
< 1/8 **CORVALLIS, OR 97330**
0.060 mi.
315 ft. **Site 1 of 3 in cluster BD**

Actual:
228 ft.

Focus Map:
6

UST FINDER:

Object ID:	693576
Facility ID:	OR12432
Name:	ARNOLD BEGGS TIRE CENTER, INC.
Address:	1535 NW 9TH ST
City,State,Zip:	CORVALLIS, OR 973304512
Address Match Type:	PointAddress
Open USTs:	0
Closed USTs:	1
TOS USTs:	0
Population 1500ft:	1052
Private Wells 1500ft:	0
Within 100yr Floodplain:	No
Land Use:	Developed, High Intensity
Within SPA:	Yes
SPA PWS Facility ID:	OR4100003_11797
SPA Water Type:	SW - Surface Water
SPA Facility Type:	IN - Intake
SPA HUC12:	170900030609
Within WHPA:	Yes
WHPA PWS Facility ID:	OR4194659_5928
WHPA Water Type:	GW - Ground water
WHPA Facility Type:	WL - Well
WHPA HUC12:	170900030609
Facility Status:	Closed UST(s)
Date of Last Inspection:	Not reported
EPA Region:	10
Tribe:	Not reported
Coordinate Source:	Geocode
X Coord:	-123.258679668
Y Coord:	44.581856407
Latitude:	44.58185640715
Longitude:	-123.258679667869

UST FINDER:

Object ID:	1541643
Facility ID:	OR12432
Tank ID:	OR12432_1
Tank Status:	Closed
Installation Date:	Not reported
Removal Date:	2013/02/11 15:59:59+00
Tank Capacity:	500
Substances:	Used Oil
Tank Wall Type:	Not reported

UST FINDER RELEASE:

Object ID:	332690
Facility ID:	Not reported
Lust ID:	OR26-90-0069
Name:	ARNOLD BEGGS TIRE CENTER, INC.
Address:	1535 NW 9TH ST
City,State,Zip:	CORVALLIS, OR 97330

ARNOLD BEGGS TIRE CENTER, INC. (Continued) **1028641246**

Address Match Type:	PointAddress
Reported Date:	1990/02/20 15:59:59+00
Status:	No Further Action
Substance:	Not reported
Population within 1500ft:	1056
Domestic Wells within 1500ft:	0
Land Use:	Developed, High Intensity
Within SPA:	Yes
SPA PWS Facility ID:	OR4100003_11797
SPA Water Type:	SW - SurRELEASEe Water
SPA Facility Type:	IN - Intake
SPA HUC12:	170900030609
Within WHPA:	Yes
WHPA PWS Facility ID:	OR4194659_5928
WHPA Water Type:	GW - Ground water
WHPA Facility Type:	WL - Well
WHPA HUC12:	170900030609
Within 100yr Floodplain:	No
Tribe:	Not reported
EPA Region:	10
NFA Letter 1:	Not reported
NFA Letter 2:	Not reported
NFA Letter 3:	Not reported
NFA Letter 4:	Not reported
Closed With Residual Contaminate:	Not reported
Coordinate Source:	Geocode
X Coord:	-123.25868
Y Coord:	44.5818600000001
Latitude:	44.5818599999999
Longitude:	-123.258679999999

BD305 **FRED MEYER FUEL #070 CORVALLIS** **OR LUST** **U004194078**
WNW **1535 NW 9TH ST** **OR UST** **N/A**
< 1/8 **CORVALLIS, OR 97330** **OR AST**
0.060 mi. **OR HAZMAT**
315 ft. **Site 2 of 3 in cluster BD** **OR AIRS**
OR HSIS

Actual:
228 ft.

Focus Map:
6

LUST:

Name:	ARNOLD BEGGS TIRE CENTER, INC.
Address:	1535 NW 9TH ST
City,State,Zip:	CORVALLIS, OR 97330
Region:	Western Region
Facility ID:	02-13-0138
Cleanup Received Date:	02/11/2013
Cleanup Start Date:	02/11/2013
Cleanup Complete Date:	**Not reported**
Decode for Region:	**West Region**

UST:

Name:	ARNOLD BEGGS TIRE CENTER, INC.
Address:	1535 NW 9TH ST
City:	CORVALLIS
Facility ID:	12432
Facility Telephone:	(541) 967-8473
Permittee Name:	ARNOLD AND SUSAN BEGGS
Number of Permitted Tanks:	Not reported

FRED MEYER FUEL #070 CORVALLIS (Continued) **U004194078**

Active Tanks:	Not reported
Decommissioned Tanks:	1
Number of Tanks:	1

Name:	FRED MEYER FUEL #070 CORVALLIS
Address:	1535 NW 9TH ST
City:	CORVALLIS
Facility ID:	12451
Facility Telephone:	(503) 797-3512
Permittee Name:	DANIEL HERMANN
Number of Permitted Tanks:	3
Active Tanks:	3
Decommissioned Tanks:	Not reported
Number of Tanks:	3

AST:

Facility ID:	121244
Name:	FRED MEYER STORES INC
Address:	1535 NW 9TH ST
City,State,Zip:	CORVALLIS, OR 97330
Substance:	PROPANE
Reporting Quantities:	Not reported
Quantity Units:	Not reported
Physical State:	Not reported
Storage 1:	Above ground tank
Storage 2:	Not reported
Owner-Operator Name:	Todd
Direct Site Phone:	5417539116
Report Class:	Annual
Report Year:	2022
Is Poisonous Gas:	No
Is Poisonous Material:	No
Is Biological Hazard:	No
Is Radioactive Material:	No
Is Explosive:	No
Status:	ACTIVE
Nature of Business:	FUEL CENTER
NAICS Code:	447190
Maximum Daily Amount Code:	11
Maximum Daily Amount Code Range:	500-999
Maximum Daily Amount Units:	gal
Is Solid State:	No
Is Liquid State:	No
Is Gaseous State:	Yes
Is Combustible Dust:	No
Is Fire Hazard:	No
Is Sudden Release of Pressure Hazard:	No
Is Reactive Hazard:	No
Is Immediate Hazard:	No
Is Delayed Hazard:	No
Is Corrosive to Metal:	No
Is Flammable:	Yes
Is Gas Under Pressure:	Yes
Is Physical HNOC:	No
Is Emission of Gas With Water:	No
Is Organic Peroxide:	No
Is Oxidizer:	No

FRED MEYER FUEL #070 CORVALLIS (Continued) **U004194078**

Is Pyrophoric liquid or solid:	No
Is Pyrophoric Gas:	No
Is Self-Heating:	No
Is Self-Reacting:	No
Is Acute Toxicity:	No
Is Aspiration Hazard:	No
Is Carcinogenicity:	No
Is Germ Cell Mutagenicity:	No
Is Health HNOC:	No
Is Reproductive Toxicity:	No
Is Respiratory or Skin Sensitization:	No
Is Serious Eye Damage or Eye Irritation:	No
Is Simple Asphyxiate:	Yes
Is Skin Corrosion or Irritation:	No
Is Specific Target Organ Toxicity:	No

Facility ID:	121244
Name:	FRED MEYER STORES INC
Address:	1535 NW 9TH ST
City,State,Zip:	CORVALLIS, OR 97330
Substance:	PROPANE
Reporting Quantities:	Not reported
Quantity Units:	Not reported
Physical State:	Not reported
Storage 1:	Above ground tank
Storage 2:	Not reported
Owner-Operator Name:	Dennis
Direct Site Phone:	5417539116
Report Class:	Annual
Report Year:	2021
Is Poisonous Gas:	No
Is Poisonous Material:	No
Is Biological Hazard:	No
Is Radioactive Material:	No
Is Explosive:	No
Status:	Not reported
Nature of Business:	FUEL CENTER
NAICS Code:	447190
Maximum Daily Amount Code:	11
Maximum Daily Amount Code Range:	500-999
Maximum Daily Amount Units:	gal
Is Solid State:	No
Is Liquid State:	No
Is Gaseous State:	Yes
Is Combustible Dust:	No
Is Fire Hazard:	No
Is Sudden Release of Pressure Hazard:	No
Is Reactive Hazard:	No
Is Immediate Hazard:	No
Is Delayed Hazard:	No
Is Corrosive to Metal:	No
Is Flammable:	Yes
Is Gas Under Pressure:	Yes
Is Physical HNOC:	No
Is Emission of Gas With Water:	No
Is Organic Peroxide:	No
Is Oxidizer:	No

FRED MEYER FUEL #070 CORVALLIS (Continued) **U004194078**

Is Pyrophoric liquid or solid:	No
Is Pyrophoric Gas:	No
Is Self-Heating:	No
Is Self-Reacting:	No
Is Acute Toxicity:	No
Is Aspiration Hazard:	No
Is Carcinogenicity:	No
Is Germ Cell Mutagenicity:	No
Is Health HNOC:	No
Is Reproductive Toxicity:	No
Is Respiratory or Skin Sensitization:	No
Is Serious Eye Damage or Eye Irritation:	No
Is Simple Asphyxiate:	Yes
Is Skin Corrosion or Irritation:	No
Is Specific Target Organ Toxicity:	No

Facility ID:	121244
Name:	FRED MEYER STORES INC
Address:	1535 NW 9TH ST
City,State,Zip:	CORVALLIS, OR 97330
Substance:	PROPANE
Reporting Quantities:	Not reported
Quantity Units:	Not reported
Physical State:	Not reported
Storage 1:	Above ground tank
Storage 2:	Not reported
Owner-Operator Name:	Dennis
Direct Site Phone:	5417539116
Report Class:	Annual
Report Year:	2019
Is Poisonous Gas:	No
Is Poisonous Material:	No
Is Biological Hazard:	No
Is Radioactive Material:	No
Is Explosive:	No
Status:	Not reported
Nature of Business:	FUEL CENTER
NAICS Code:	447190
Maximum Daily Amount Code:	11
Maximum Daily Amount Code Range:	500-999
Maximum Daily Amount Units:	gal
Is Solid State:	No
Is Liquid State:	No
Is Gaseous State:	Yes
Is Combustible Dust:	No
Is Fire Hazard:	No
Is Sudden Release of Pressure Hazard:	No
Is Reactive Hazard:	No
Is Immediate Hazard:	No
Is Delayed Hazard:	No
Is Corrosive to Metal:	No
Is Flammable:	Yes
Is Gas Under Pressure:	Yes
Is Physical HNOC:	No
Is Emission of Gas With Water:	No
Is Organic Peroxide:	No
Is Oxidizer:	No

FRED MEYER FUEL #070 CORVALLIS (Continued) **U004194078**

Is Pyrophoric liquid or solid:	No
Is Pyrophoric Gas:	No
Is Self-Heating:	No
Is Self-Reacting:	No
Is Acute Toxicity:	No
Is Aspiration Hazard:	No
Is Carcinogenicity:	No
Is Germ Cell Mutagenicity:	No
Is Health HNOC:	No
Is Reproductive Toxicity:	No
Is Respiratory or Skin Sensitization:	No
Is Serious Eye Damage or Eye Irritation:	No
Is Simple Asphyxiate:	Yes
Is Skin Corrosion or Irritation:	No
Is Specific Target Organ Toxicity:	No

Facility ID:	121244
Name:	FRED MEYER STORES INC
Address:	1535 NW 9TH ST
City,State,Zip:	CORVALLIS, OR 97330
Substance:	PROPANE
Reporting Quantities:	Not reported
Quantity Units:	Not reported
Physical State:	Not reported
Storage 1:	Above ground tank
Storage 2:	Not reported
Owner-Operator Name:	Dennis
Direct Site Phone:	5417539116
Report Class:	Annual
Report Year:	2020
Is Poisonous Gas:	No
Is Poisonous Material:	No
Is Biological Hazard:	No
Is Radioactive Material:	No
Is Explosive:	No
Status:	Not reported
Nature of Business:	FUEL CENTER
NAICS Code:	447190
Maximum Daily Amount Code:	11
Maximum Daily Amount Code Range:	500-999
Maximum Daily Amount Units:	gal
Is Solid State:	No
Is Liquid State:	No
Is Gaseous State:	Yes
Is Combustible Dust:	No
Is Fire Hazard:	No
Is Sudden Release of Pressure Hazard:	No
Is Reactive Hazard:	No
Is Immediate Hazard:	No
Is Delayed Hazard:	No
Is Corrosive to Metal:	No
Is Flammable:	Yes
Is Gas Under Pressure:	Yes
Is Physical HNOC:	No
Is Emission of Gas With Water:	No
Is Organic Peroxide:	No
Is Oxidizer:	No

FRED MEYER FUEL #070 CORVALLIS (Continued) **U004194078**

Is Pyrophoric liquid or solid:	No
Is Pyrophoric Gas:	No
Is Self-Heating:	No
Is Self-Reacting:	No
Is Acute Toxicity:	No
Is Aspiration Hazard:	No
Is Carcinogenicity:	No
Is Germ Cell Mutagenicity:	No
Is Health HNOC:	No
Is Reproductive Toxicity:	No
Is Respiratory or Skin Sensitization:	No
Is Serious Eye Damage or Eye Irritation:	No
Is Simple Asphyxiate:	Yes
Is Skin Corrosion or Irritation:	No
Is Specific Target Organ Toxicity:	No

Facility ID:	121244
Name:	FRED MEYER STORES INC
Address:	1535 NW 9TH ST
City,State,Zip:	CORVALLIS, OR 97330
Substance:	PROPANE
Reporting Quantities:	Not reported
Quantity Units:	Not reported
Physical State:	Not reported
Storage 1:	Above ground tank
Storage 2:	Not reported
Owner-Operator Name:	Dennis
Direct Site Phone:	5417539116
Report Class:	Update
Report Year:	2019
Is Poisonous Gas:	No
Is Poisonous Material:	No
Is Biological Hazard:	No
Is Radioactive Material:	No
Is Explosive:	No
Status:	Not reported
Nature of Business:	FUEL CENTER
NAICS Code:	447190
Maximum Daily Amount Code:	11
Maximum Daily Amount Code Range:	500-999
Maximum Daily Amount Units:	gal
Is Solid State:	No
Is Liquid State:	No
Is Gaseous State:	Yes
Is Combustible Dust:	No
Is Fire Hazard:	No
Is Sudden Release of Pressure Hazard:	No
Is Reactive Hazard:	No
Is Immediate Hazard:	No
Is Delayed Hazard:	No
Is Corrosive to Metal:	No
Is Flammable:	Yes
Is Gas Under Pressure:	Yes
Is Physical HNOC:	No
Is Emission of Gas With Water:	No
Is Organic Peroxide:	No
Is Oxidizer:	No

FRED MEYER FUEL #070 CORVALLIS (Continued) **U004194078**

Is Pyrophoric liquid or solid:	No
Is Pyrophoric Gas:	No
Is Self-Heating:	No
Is Self-Reacting:	No
Is Acute Toxicity:	No
Is Aspiration Hazard:	No
Is Carcinogenicity:	No
Is Germ Cell Mutagenicity:	No
Is Health HNOC:	No
Is Reproductive Toxicity:	No
Is Respiratory or Skin Sensitization:	No
Is Serious Eye Damage or Eye Irritation:	No
Is Simple Asphyxiate:	Yes
Is Skin Corrosion or Irritation:	No
Is Specific Target Organ Toxicity:	No

Facility ID:	121244
Name:	FRED MEYER STORES INC
Address:	1535 NW 9TH ST
City,State,Zip:	CORVALLIS, OR 97330
Substance:	PROPANE
Reporting Quantities:	Not reported
Quantity Units:	Not reported
Physical State:	Not reported
Storage 1:	Above ground tank
Storage 2:	Not reported
Owner-Operator Name:	JOE
Direct Site Phone:	5417539116
Report Class:	Annual
Report Year:	2017
Is Poisonous Gas:	No
Is Poisonous Material:	No
Is Biological Hazard:	No
Is Radioactive Material:	No
Is Explosive:	No
Status:	Not reported
Nature of Business:	FUEL CENTER
NAICS Code:	447190
Maximum Daily Amount Code:	11
Maximum Daily Amount Code Range:	500-999
Maximum Daily Amount Units:	gal
Is Solid State:	No
Is Liquid State:	No
Is Gaseous State:	Yes
Is Combustible Dust:	No
Is Fire Hazard:	No
Is Sudden Release of Pressure Hazard:	No
Is Reactive Hazard:	No
Is Immediate Hazard:	No
Is Delayed Hazard:	No
Is Corrosive to Metal:	No
Is Flammable:	Yes
Is Gas Under Pressure:	Yes
Is Physical HNOC:	No
Is Emission of Gas With Water:	No
Is Organic Peroxide:	No
Is Oxidizer:	No

FRED MEYER FUEL #070 CORVALLIS (Continued) **U004194078**

Is Pyrophoric liquid or solid:	No
Is Pyrophoric Gas:	No
Is Self-Heating:	No
Is Self-Reacting:	No
Is Acute Toxicity:	No
Is Aspiration Hazard:	No
Is Carcinogenicity:	No
Is Germ Cell Mutagenicity:	No
Is Health HNOC:	No
Is Reproductive Toxicity:	No
Is Respiratory or Skin Sensitization:	No
Is Serious Eye Damage or Eye Irritation:	No
Is Simple Asphyxiate:	Yes
Is Skin Corrosion or Irritation:	No
Is Specific Target Organ Toxicity:	No

Facility ID:	121244
Name:	FRED MEYER STORES INC
Address:	1535 NW 9TH ST
City,State,Zip:	CORVALLIS, OR 97330
Substance:	PROPANE
Reporting Quantities:	Not reported
Quantity Units:	Not reported
Physical State:	Not reported
Storage 1:	Above ground tank
Storage 2:	Not reported
Owner-Operator Name:	JOE
Direct Site Phone:	5417539116
Report Class:	Annual
Report Year:	2018
Is Poisonous Gas:	No
Is Poisonous Material:	No
Is Biological Hazard:	No
Is Radioactive Material:	No
Is Explosive:	No
Status:	Not reported
Nature of Business:	FUEL CENTER
NAICS Code:	447190
Maximum Daily Amount Code:	11
Maximum Daily Amount Code Range:	500-999
Maximum Daily Amount Units:	gal
Is Solid State:	No
Is Liquid State:	No
Is Gaseous State:	Yes
Is Combustible Dust:	No
Is Fire Hazard:	No
Is Sudden Release of Pressure Hazard:	No
Is Reactive Hazard:	No
Is Immediate Hazard:	No
Is Delayed Hazard:	No
Is Corrosive to Metal:	No
Is Flammable:	Yes
Is Gas Under Pressure:	Yes
Is Physical HNOC:	No
Is Emission of Gas With Water:	No
Is Organic Peroxide:	No
Is Oxidizer:	No

FRED MEYER FUEL #070 CORVALLIS (Continued) **U004194078**

Is Pyrophoric liquid or solid:	No
Is Pyrophoric Gas:	No
Is Self-Heating:	No
Is Self-Reacting:	No
Is Acute Toxicity:	No
Is Aspiration Hazard:	No
Is Carcinogenicity:	No
Is Germ Cell Mutagenicity:	No
Is Health HNOC:	No
Is Reproductive Toxicity:	No
Is Respiratory or Skin Sensitization:	No
Is Serious Eye Damage or Eye Irritation:	No
Is Simple Asphyxiate:	Yes
Is Skin Corrosion or Irritation:	No
Is Specific Target Organ Toxicity:	No

HAZMAT:

Name:	Not reported
Address:	1535 NORTHWEST 9TH STREET
City,State,Zip:	CORVALLIS, OR 97330
Responsble Party:	Not reported
RP Company:	Not reported
RP Address:	Not reported
RP City,St,Zip:	Not reported
Facility ID:	2211156
OERS Number:	Not reported
Dept Rsp:	Not reported
Narrative:	Not reported
Property Loss:	Not reported
Amount Released:	Not reported
Service County:	Not reported
Service Name:	City of Corvallis Fire Department
Incident Type:	Not reported
Civilian Casualty Activity:	0
Chemical Name:	Not reported
Hazmat Area Affected:	Not reported
Hazmat Area Evacuated:	Not reported
Hazmat Container Type:	Not reported
Hazmat Physical State Released:	Not reported
Hazmat Released Into:	Not reported
Hazmat Released Volume Units:	Not reported
Hazmat Released Weight Units:	Not reported
Hazmat Released From:	Not reported
Hazmat Area Affected Measurement:	Not reported
Hazmat No. of People Evacuated:	Not reported
Hazmat No of Buildings Evacuated:	Not reported
Incident Content Loss:	Not reported
Civilian Casualty Patient Disposition:	Not reported
Incident Mixed Use Property:	Not reported
Location Type:	Street address
Incident Aid Given Or Received:	None
Incident AID Received from FDID:	Not reported
Incident Aided Department FDID:	0076
Person Involved Business Name:	Not reported
Person Involved First Name:	Not reported
Person Involved Last Name:	Not reported
Person Involved Type:	Not reported

FRED MEYER FUEL #070 CORVALLIS (Continued) **U004194078**

Person Involved Phone Number:	Not reported
Person Involved Primary Language:	Not reported
Hazmat Evacuated Measurement:	Not reported
Hazmat Story of Release:	Not reported
Remark:	133 was dispatched to a reported propane leak at a propane filling station at Fred Meyer's gas station. 133 arrived on scene to find a medium size Class C motorhome next to the propane filling station. Employees evacuated the 4 gas filling islands on the east side of the station and coned off the area, denying entry to the area. Staff met with 133's crew and advised the motorhome tank had a filling valve malfunction with a one-way valve frozen in the open position and the attendant was unable to disconnect the filling hose and the hose is still under pressure. The attendant advised the filling system is turned off and the motorhome is off with all sources of ignition mitigated. 119 added to the response. 119 established Fred Meyer command. 133 requested one addition engine. 133 stretched handline as safety and approached the vehicle and filling station in full PPE with 4 gas monitor and haz-mat response kit. slight odor of propane in the area the quickly dissipates. 133' found no gas flowing from system or motorhome tank. 131 arrived and mitigation of leak begins. Valve was reset and seated by using wooden mallet to free stuck valve. No pressure left on the system and all connection DC's by staff with no leak detected. 131 released. 119 terminated command and returned. 133 restored apparatus and equipment. remained on scene to insure the vehicle was safe. 133 cleared and returned. 131 requested code 1 at propane incident with 133. 131 arrived, face-to-faced with command and then was released. 131 in service returning. 119 self dispatches to an odor investigation at Fred Meyer Gas. Reports are that there is an RV still hooked up to a large propane tank and the RV tank is malfunctioning. 133 arrives first and reports that there is an RV still hooked up to the tank and there is a faint smell of propane in the area. 133 calls for a second engine prior to my arrival. Upon arrival I establish Fred Meyer Command. 133 is in position to address the issue, in full PPE and SCBA with hose line pulled. 131 arrives and they are given water supply and backup. 133 enters hot zone and mitigates the issue and the incident is under control. No further action is needed. See Basic Narrative.
Incident District:	Not reported
Date Added:	Not reported
Unit:	Not reported
Agency Phone:	Not reported
Osfm Incident Report Number:	2211156
Dept. Responding:	Not reported
Person Making Report:	Not reported
Title:	Not reported
Agency:	Not reported
Phone:	Not reported
Date Of Incident:	06/25/2022
Call Time:	14:35:55
In Route:	Not reported
Arrival:	Not reported
Depart Scene:	Not reported
Back In Quarters:	Not reported
In Service:	Not reported
Dist Of Incident:	Not reported
Were State Resources Used?:	Not reported
Was Oers Notified?:	Not reported

FRED MEYER FUEL #070 CORVALLIS (Continued) **U004194078**

Oers Number:	Not reported
Team Number:	Not reported
Agency Report Number:	Not reported
Unit:	Not reported
Highway:	Not reported
Mile Post:	Not reported
Scene Type:	Not reported
Area Type:	Not reported
Responsible Party(les):	Not reported
Company:	Not reported
Respcontact:	Not reported
Address:	Not reported
Resp City:	Not reported
Resp State:	Not reported
Resp ZipCode:	Not reported
Phone:	Not reported
Resp Phone2:	Not reported
Weather:	Not reported
Temperature:	Not reported
Wind Speed:	Not reported
Wind Direction:	Not reported
Were Haz Materials Released?:	Not reported
Operation Performed:	Not reported
Cause:	Not reported
Vehicle And Cargo:	Not reported
Fixed Property:	Not reported
Total Loss:	Not reported
Hazmat Population Density:	Not reported
HazMat Actions Taken - Description:	412 - Gas leak (natural gas or LPG)
Hazmat Factors Contributing To Release:	Not reported
Hazmat DOT Hazard Classification:	Not reported
Hazmat CAS Number:	Not reported
Hazardous Materials Release:	Propane gas - Less than a 21 lb. tank
Fire Incident Type:	Not reported
Property Use:	Service station, gas station
Latitude:	Not reported
Longitude:	Not reported
Hazmat Disposition:	Not reported
Name:	Not reported
Address:	1535 NORTHWEST 9TH STREET
City,State,Zip:	CORVALLIS, OR 97330
Responsble Party:	Not reported
RP Company:	Not reported
RP Address:	Not reported
RP City,St,Zip:	Not reported
Facility ID:	22836
OERS Number:	Not reported
Dept Rsp:	Not reported
Narrative:	Not reported
Property Loss:	Not reported
Amount Released:	Not reported
Service County:	Not reported
Service Name:	City of Corvallis Fire Department
Incident Type:	Not reported
Civilian Casualty Activity:	0
Chemical Name:	Not reported

FRED MEYER FUEL #070 CORVALLIS (Continued) **U004194078**

Hazmat Area Affected:	Not reported
Hazmat Area Evacuated:	Not reported
Hazmat Container Type:	Not reported
Hazmat Physical State Released:	Not reported
Hazmat Released Into:	Not reported
Hazmat Released Volume Units:	Not reported
Hazmat Released Weight Units:	Not reported
Hazmat Released From:	Not reported
Hazmat Area Affected Measurement:	Not reported
Hazmat No. of People Evacuated:	Not reported
Hazmat No of Buildings Evacuated:	Not reported
Incident Content Loss:	Not reported
Civilian Casualty Patient Disposition:	Not reported
Incident Mixed Use Property:	Not reported
Location Type:	Street address
Incident Aid Given Or Received:	None
Incident AID Received from FDID:	Not reported
Incident Aided Department FDID:	0076
Person Involved Business Name:	Not reported
Person Involved First Name:	Not reported
Person Involved Last Name:	Not reported
Person Involved Type:	Not reported
Person Involved Phone Number:	Not reported
Person Involved Primary Language:	Not reported
Hazmat Evacuated Measurement:	Not reported
Hazmat Story of Release:	Not reported
Remark:	133 dispatched to a fuel spill at the Fred Meyer gas station on NW 9th. Cause of spill was a gas tank leak or hole. Service attendant was able to contain leak from sewer and had a catch basin collecting fuel from tank. 133 augmented spill with ultra sorb. Public works spill team member responded and provided guidance to service station for clean up. Vehicle was towed to Les Schwab on 9th per owners request. 133 assessed for leaking fuel at Les Schwab's, no fuel leak detected.
Incident District:	Not reported
Date Added:	Not reported
Unit:	Not reported
Agency Phone:	Not reported
Osfm Incident Report Number:	22836
Dept. Responding:	Not reported
Person Making Report:	Not reported
Title:	Not reported
Agency:	Not reported
Phone:	Not reported
Date Of Incident:	01/03/2022
Call Time:	11:53:06
In Route:	Not reported
Arrival:	Not reported
Depart Scene:	Not reported
Back In Quarters:	Not reported
In Service:	Not reported
Dist Of Incident:	Not reported
Were State Resources Used?:	Not reported
Was Oers Notified?:	Not reported
Oers Number:	Not reported
Team Number:	Not reported
Agency Report Number:	Not reported

FRED MEYER FUEL #070 CORVALLIS (Continued) **U004194078**

Unit:	Not reported
Highway:	Not reported
Mile Post:	Not reported
Scene Type:	Not reported
Area Type:	Not reported
Responsible Party(Ies):	Not reported
Company:	Not reported
Respcontact:	Not reported
Address:	Not reported
Resp City:	Not reported
Resp State:	Not reported
Resp ZipCode:	Not reported
Phone:	Not reported
Resp Phone2:	Not reported
Weather:	Not reported
Temperature:	Not reported
Wind Speed:	Not reported
Wind Direction:	Not reported
Were Haz Materials Released?:	Not reported
Operation Performed:	Not reported
Cause:	Not reported
Vehicle And Cargo:	Not reported
Fixed Property:	Not reported
Total Loss:	Not reported
Hazmat Population Density:	Not reported
HazMat Actions Taken - Description:	411 - Gasoline or other flammable liquid spill
Hazmat Factors Contributing To Release:	Not reported
Hazmat DOT Hazard Classification:	Not reported
Hazmat CAS Number:	Not reported
Hazardous Materials Release:	Gasoline - vehicle fuel tank or portable container
Fire Incident Type:	Not reported
Property Use:	Service station, gas station
Latitude:	Not reported
Longitude:	Not reported
Hazmat Disposition:	Not reported

Action:

Incident Id:	22836
Action At Scene:	Remove Hazard

Name:	Not reported
Address:	1535 NORTHWEST 9TH STREET
City,State,Zip:	CORVALLIS, OR 97330
Responsble Party:	Not reported
RP Company:	Not reported
RP Address:	Not reported
RP City,St,Zip:	Not reported
Facility ID:	221610
OERS Number:	Not reported
Dept Rsp:	Not reported
Narrative:	Not reported
Property Loss:	Not reported
Amount Released:	Not reported
Service County:	Not reported
Service Name:	City of Corvallis Fire Department
Incident Type:	Not reported
Civilian Casualty Activity:	0

FRED MEYER FUEL #070 CORVALLIS (Continued) **U004194078**

Chemical Name:	Not reported
Hazmat Area Affected:	Not reported
Hazmat Area Evacuated:	Not reported
Hazmat Container Type:	Not reported
Hazmat Physical State Released:	Not reported
Hazmat Released Into:	Not reported
Hazmat Released Volume Units:	Not reported
Hazmat Released Weight Units:	Not reported
Hazmat Released From:	Not reported
Hazmat Area Affected Measurement:	Not reported
Hazmat No. of People Evacuated:	Not reported
Hazmat No of Buildings Evacuated:	Not reported
Incident Content Loss:	Not reported
Civilian Casualty Patient Disposition:	Not reported
Incident Mixed Use Property:	Not reported
Location Type:	Street address
Incident Aid Given Or Received:	None
Incident AID Received from FDID:	Not reported
Incident Aided Department FDID:	0076
Person Involved Business Name:	Not reported
Person Involved First Name:	Not reported
Person Involved Last Name:	Not reported
Person Involved Type:	Not reported
Person Involved Phone Number:	Not reported
Person Involved Primary Language:	Not reported
Hazmat Evacuated Measurement:	Not reported
Hazmat Story of Release:	Not reported
Remark:	133 dispatched non emergent to a propane filling area at the Fred Meyer. A customers propane tank was leaking and 133 used a golf tee to reset. 133 also ventilated the area.
Incident District:	Not reported
Date Added:	Not reported
Unit:	Not reported
Agency Phone:	Not reported
Osfm Incident Report Number:	221610
Dept. Responding:	Not reported
Person Making Report:	Not reported
Title:	Not reported
Agency:	Not reported
Phone:	Not reported
Date Of Incident:	02/12/2022
Call Time:	15:20:00
In Route:	Not reported
Arrival:	Not reported
Depart Scene:	Not reported
Back In Quarters:	Not reported
In Service:	Not reported
Dist Of Incident:	Not reported
Were State Resources Used?:	Not reported
Was Oers Notified?:	Not reported
Oers Number:	Not reported
Team Number:	Not reported
Agency Report Number:	Not reported
Unit:	Not reported
Highway:	Not reported
Mile Post:	Not reported
Scene Type:	Not reported

FRED MEYER FUEL #070 CORVALLIS (Continued) **U004194078**

Area Type:	Not reported
Responsible Party(Ies):	Not reported
Company:	Not reported
Respcontact:	Not reported
Address:	Not reported
Resp City:	Not reported
Resp State:	Not reported
Resp ZipCode:	Not reported
Phone:	Not reported
Resp Phone2:	Not reported
Weather:	Not reported
Temperature:	Not reported
Wind Speed:	Not reported
Wind Direction:	Not reported
Were Haz Materials Released?:	Not reported
Operation Performed:	Not reported
Cause:	Not reported
Vehicle And Cargo:	Not reported
Fixed Property:	Not reported
Total Loss:	Not reported
Hazmat Population Density:	Not reported
HazMat Actions Taken - Description:	412 - Gas leak (natural gas or LPG)
Hazmat Factors Contributing To Release:	Not reported
Hazmat DOT Hazard Classification:	Not reported
Hazmat CAS Number:	Not reported
Hazardous Materials Release:	Propane gas - Less than a 21 lb. tank
Fire Incident Type:	Not reported
Property Use:	Service station, gas station
Latitude:	Not reported
Longitude:	Not reported
Hazmat Disposition:	Not reported

Name:	Not reported
Address:	1535 NW 9TH ST
City,State,Zip:	CORVALLIS, OR 97330
Responsble Party:	Not reported
RP Company:	Not reported
RP Address:	Not reported
RP City,St,Zip:	Not reported
Facility ID:	3002
OERS Number:	Not reported
Dept Rsp:	Not reported
Narrative:	Not reported
Property Loss:	Not reported
Amount Released:	Not reported
Service County:	Not reported
Service Name:	CORVALLIS FD
Incident Type:	Not reported
Civilian Casualty Activity:	Not reported
Chemical Name:	Not reported
Hazmat Area Affected:	Not reported
Hazmat Area Evacuated:	Not reported
Hazmat Container Type:	Not reported
Hazmat Physical State Released:	Not reported
Hazmat Released Into:	Not reported
Hazmat Released Volume Units:	Not reported
Hazmat Released Weight Units:	Not reported

FRED MEYER FUEL #070 CORVALLIS (Continued) **U004194078**

Hazmat Released From:	Not reported
Hazmat Area Affected Measurement:	Not reported
Hazmat No. of People Evacuated:	Not reported
Hazmat No of Buildings Evacuated:	Not reported
Incident Content Loss:	Not reported
Civilian Casualty Patient Disposition:	Not reported
Incident Mixed Use Property:	Not mixed use
Location Type:	Street address
Incident Aid Given Or Received:	None
Incident AID Received from FDID:	Not reported
Incident Aided Department FDID:	Not reported
Person Involved Business Name:	Not reported
Person Involved First Name:	Not reported
Person Involved Last Name:	Not reported
Person Involved Type:	Not reported
Person Involved Phone Number:	Not reported
Person Involved Primary Language:	Not reported
Hazmat Evacuated Measurement:	Not reported
Hazmat Story of Release:	Not reported
Remark:	Not reported
Incident District:	Not reported
Date Added:	Not reported
Unit:	Not reported
Agency Phone:	Not reported
Osfm Incident Report Number:	3002
Dept. Responding:	Not reported
Person Making Report:	Not reported
Title:	Not reported
Agency:	Not reported
Phone:	Not reported
Date Of Incident:	05/20/2018
Call Time:	21:04
In Route:	Not reported
Arrival:	Not reported
Depart Scene:	Not reported
Back In Quarters:	Not reported
In Service:	Not reported
Dist Of Incident:	Not reported
Were State Resources Used?:	Not reported
Was Oers Notified?:	Not reported
Oers Number:	Not reported
Team Number:	Not reported
Agency Report Number:	Not reported
Unit:	Not reported
Highway:	Not reported
Mile Post:	Not reported
Scene Type:	Not reported
Area Type:	Not reported
Responsible Party(Ies):	Not reported
Company:	Not reported
Respcontact:	Not reported
Address:	Not reported
Resp City:	Not reported
Resp State:	Not reported
Resp ZipCode:	Not reported
Phone:	Not reported
Resp Phone2:	Not reported

FRED MEYER FUEL #070 CORVALLIS (Continued) **U004194078**

Weather:	Not reported
Temperature:	Not reported
Wind Speed:	Not reported
Wind Direction:	Not reported
Were Haz Materials Released?:	Not reported
Operation Performed:	Not reported
Cause:	Not reported
Vehicle And Cargo:	Not reported
Fixed Property:	Not reported
Total Loss:	Not reported
Hazmat Population Density:	Not reported
HazMat Actions Taken - Description:	Not reported
Hazmat Factors Contributing To Release:	Not reported
Hazmat DOT Hazard Classification:	Not reported
Hazmat CAS Number:	Not reported
Hazardous Materials Release:	Propane gas - Less than a 21 lb. tank
Fire Incident Type:	Gas leak (natural gas or LPG)
Property Use:	Service station, gas station
Latitude:	Not reported
Longitude:	Not reported
Hazmat Disposition:	Not reported

Action:

Incident Id:	3002
Action At Scene:	Clean-Up

Name:	Not reported
Address:	1535 NORTHWEST 9TH STREET
City,State,Zip:	CORVALLIS, OR 97330
Responsble Party:	Not reported
RP Company:	Not reported
RP Address:	Not reported
RP City,St,Zip:	Not reported
Facility ID:	217037
OERS Number:	Not reported
Dept Rsp:	Not reported
Narrative:	Not reported
Property Loss:	Not reported
Amount Released:	Not reported
Service County:	Not reported
Service Name:	Corvallis FD
Incident Type:	Not reported
Civilian Casualty Activity:	0
Chemical Name:	Not reported
Hazmat Area Affected:	Not reported
Hazmat Area Evacuated:	Not reported
Hazmat Container Type:	Not reported
Hazmat Physical State Released:	Not reported
Hazmat Released Into:	Not reported
Hazmat Released Volume Units:	Not reported
Hazmat Released Weight Units:	Not reported
Hazmat Released From:	Not reported
Hazmat Area Affected Measurement:	Not reported
Hazmat No. of People Evacuated:	Not reported
Hazmat No of Buildings Evacuated:	Not reported
Incident Content Loss:	Not reported
Civilian Casualty Patient Disposition:	Not reported

FRED MEYER FUEL #070 CORVALLIS (Continued) **U004194078**

Incident Mixed Use Property:	Not reported
Location Type:	Street address
Incident Aid Given Or Received:	None
Incident AID Received from FDID:	Not reported
Incident Aided Department FDID:	76
Person Involved Business Name:	Not reported
Person Involved First Name:	Not reported
Person Involved Last Name:	Not reported
Person Involved Type:	Not reported
Person Involved Phone Number:	Not reported
Person Involved Primary Language:	Not reported
Hazmat Evacuated Measurement:	Not reported
Hazmat Story of Release:	Not reported
Remark:	133 dispatched non emergent to a report of a propane leak at a service station which fills propane cylinders. Today a cylinder they were filling was not sealing after removing the fill line. We established a safe area bled most of propane out and attempted to exercise the valve spring with a golf T. We were unable to stop the leak and allowed the tank to completely empty. We used PPV (electric fan) to ventilate the vehicle and under the vehicle. We also used our AIM Monitor to detect any LEL after ventilation. No LEL found and O2 was normal. A firefighter in turn outs started the vehicle and moved it to an area where the owner and family then entered and drove home.
Incident District:	Not reported
Date Added:	Not reported
Unit:	Not reported
Agency Phone:	Not reported
Osfm Incident Report Number:	217037
Dept. Responding:	Not reported
Person Making Report:	Not reported
Title:	Not reported
Agency:	Not reported
Phone:	Not reported
Date Of Incident:	08/06/2021
Call Time:	2:24:02 PM
In Route:	Not reported
Arrival:	Not reported
Depart Scene:	Not reported
Back In Quarters:	Not reported
In Service:	Not reported
Dist Of Incident:	Not reported
Were State Resources Used?:	Not reported
Was Oers Notified?:	Not reported
Oers Number:	Not reported
Team Number:	Not reported
Agency Report Number:	Not reported
Unit:	Not reported
Highway:	Not reported
Mile Post:	Not reported
Scene Type:	Not reported
Area Type:	Not reported
Responsible Party(Ies):	Not reported
Company:	Not reported
Respcontact:	Not reported
Address:	Not reported
Resp City:	Not reported
Resp State:	Not reported

FRED MEYER FUEL #070 CORVALLIS (Continued) **U004194078**

Resp ZipCode:	Not reported
Phone:	Not reported
Resp Phone2:	Not reported
Weather:	Not reported
Temperature:	Not reported
Wind Speed:	Not reported
Wind Direction:	Not reported
Were Haz Materials Released?:	Not reported
Operation Performed:	Not reported
Cause:	Not reported
Vehicle And Cargo:	Not reported
Fixed Property:	Not reported
Total Loss:	Not reported
Hazmat Population Density:	Not reported
HazMat Actions Taken - Description:	412 - Gas leak (natural gas or LPG)
Hazmat Factors Contributing To Release:	Not reported
Hazmat DOT Hazard Classification:	Not reported
Hazmat CAS Number:	Not reported
Hazardous Materials Release:	None
Fire Incident Type:	Not reported
Property Use:	Service station, gas station
Latitude:	Not reported
Longitude:	Not reported
Hazmat Disposition:	Not reported
Name:	Not reported
Address:	1535 NW 9TH ST
City,State,Zip:	CORVALLIS, OR 97330
Responsble Party:	Not reported
RP Company:	Not reported
RP Address:	Not reported
RP City,St,Zip:	Not reported
Facility ID:	3002
OERS Number:	Not reported
Dept Rsp:	Not reported
Narrative:	Not reported
Property Loss:	Not reported
Amount Released:	Not reported
Service County:	Not reported
Service Name:	CORVALLIS FD
Incident Type:	Not reported
Civilian Casualty Activity:	Not reported
Chemical Name:	Not reported
Hazmat Area Affected:	Not reported
Hazmat Area Evacuated:	Not reported
Hazmat Container Type:	Not reported
Hazmat Physical State Released:	Not reported
Hazmat Released Into:	Not reported
Hazmat Released Volume Units:	Not reported
Hazmat Released Weight Units:	Not reported
Hazmat Released From:	Not reported
Hazmat Area Affected Measurement:	Not reported
Hazmat No. of People Evacuated:	Not reported
Hazmat No of Buildings Evacuated:	Not reported
Incident Content Loss:	Not reported
Civilian Casualty Patient Disposition:	Not reported
Incident Mixed Use Property:	Not mixed use

FRED MEYER FUEL #070 CORVALLIS (Continued) **U004194078**

Location Type:	Street address
Incident Aid Given Or Received:	None
Incident AID Received from FDID:	Not reported
Incident Aided Department FDID:	Not reported
Person Involved Business Name:	Not reported
Person Involved First Name:	Not reported
Person Involved Last Name:	Not reported
Person Involved Type:	Not reported
Person Involved Phone Number:	Not reported
Person Involved Primary Language:	Not reported
Hazmat Evacuated Measurement:	Not reported
Hazmat Story of Release:	Not reported
Remark:	Not reported
Incident District:	Not reported
Date Added:	Not reported
Unit:	Not reported
Agency Phone:	Not reported
Osfm Incident Report Number:	3002
Dept. Responding:	Not reported
Person Making Report:	Not reported
Title:	Not reported
Agency:	Not reported
Phone:	Not reported
Date Of Incident:	05/20/2018
Call Time:	21:04
In Route:	Not reported
Arrival:	Not reported
Depart Scene:	Not reported
Back In Quarters:	Not reported
In Service:	Not reported
Dist Of Incident:	Not reported
Were State Resources Used?:	Not reported
Was Oers Notified?:	Not reported
Oers Number:	Not reported
Team Number:	Not reported
Agency Report Number:	Not reported
Unit:	Not reported
Highway:	Not reported
Mile Post:	Not reported
Scene Type:	Not reported
Area Type:	Not reported
Responsible Party(Ies):	Not reported
Company:	Not reported
Respcontact:	Not reported
Address:	Not reported
Resp City:	Not reported
Resp State:	Not reported
Resp ZipCode:	Not reported
Phone:	Not reported
Resp Phone2:	Not reported
Weather:	Not reported
Temperature:	Not reported
Wind Speed:	Not reported
Wind Direction:	Not reported
Were Haz Materials Released?:	Not reported
Operation Performed:	Not reported
Cause:	Not reported

FRED MEYER FUEL #070 CORVALLIS (Continued) **U004194078**

Vehicle And Cargo:	Not reported
Fixed Property:	Not reported
Total Loss:	Not reported
Hazmat Population Density:	Not reported
HazMat Actions Taken - Description:	Not reported
Hazmat Factors Contributing To Release:	Not reported
Hazmat DOT Hazard Classification:	Not reported
Hazmat CAS Number:	Not reported
Hazardous Materials Release:	Propane gas - Less than a 21 lb. tank
Fire Incident Type:	Gas leak (natural gas or LPG)
Property Use:	Service station, gas station
Latitude:	Not reported
Longitude:	Not reported
Hazmat Disposition:	Not reported

Action:

Incident Id:	3002
Action At Scene:	Clean-Up

AIRS:

Source ID:	Not reported
Permit Number:	02-0020-22-01
Address:	1535 NW 9TH ST
Name:	FRED MEYER STORES, INC.
City,State,Zip:	CORVALLIS, OR 97330-4512
Year:	Not reported
Permit Type:	General (5) ACDP
Expiration Date:	03/01/2025
Pollutant:	Not reported
Issue Date:	05/08/2020
Emissions:	Not reported
NAICS Code:	447110
Is NAICS Code Primary:	Not reported
SIC Code:	5541
Is SIC Code Primary:	Not reported
Latitude:	44.582
Longitude:	-123.2589
Emission Source Code:	Not reported
Emission Source Description:	Not reported
Process Code:	Not reported
Process Description:	Not reported
Process Unit:	Not reported
SCC:	Not reported
Throughput:	Not reported
Throughput Type:	Not reported

HSIS:

Name:	FRED MEYER STORES INC
Address:	1535 NW 9TH ST
City,State,Zip:	CORVALLIS, OR 97330
Facility ID:	121244
Department Or Division Of Company:	CORVALLIS - 070
Chemical Is Extremely Hazardous Substance (EHS:	N
Contains 112R:	N
Facility Has Written Emergency Plan:	Y
NAICS Code 1:	447190

FRED MEYER FUEL #070 CORVALLIS (Continued) **U004194078**

NAICS Desc 1:	OTHER GASOLINE STATIONS
NAICS Code 2:	000000
NAICS Desc 2:	Not reported
Manager Name:	JOE GRIESHABER
Business Phone:	5417539116
Mailing Address:	PO BOX 42121
Mailing City:	PORTLAND
Mailing State:	OR
Mailing Zip:	97242
No. of Employees:	25
Day Phone:	5417539116
Placard:	Not reported
Fire Dept Code:	0076
FD:	CORVALLIS FIRE DEPT
Sprinkler System:	Not reported
Emergency Contact:	CHRIS LINDEKUGEL
Emergency Procedure:	CUSTOMER SERVICE DESK INTRANET
Business Type:	FUEL CENTER
Facility Type:	Not reported
Department:	Not reported
Status:	Not reported
Latitude:	Not reported
Longitude:	Not reported
Status TRI:	Not reported
Status RMP:	Not reported
Status PSM:	Not reported
Status CR2K:	Not reported
Status 302:	Not reported
Owner Name:	Not reported
Last Reported ID:	Not reported
Case Number:	Not reported
Chemical Name:	Not reported
EHS Name:	Not reported
Is Pure:	Not reported
Is Mix:	Not reported
Is EHS:	Not reported
Mixture Component:	Not reported
Maximum Daily Amount Code:	Not reported
Maximum Daily Amount Unit:	Not reported
Chemical Added Date:	Not reported
Is Chem PSM:	Not reported
Is Chem 112R:	Not reported
Is Chem 302:	Not reported
Is Pesticide:	Not reported
Is Fertilizer:	Not reported
Physical State:	Not reported
UNNA Number:	Not reported
NFPA Health:	Not reported
NFPA Flammability:	Not reported
NFPA Reactivity:	Not reported
NFPA Special Notice:	Not reported
Hazards:	Not reported
Number of Days Onsite:	Not reported
Year:	Not reported
Case Number:	74986
Chemical Name:	PROPANE

FRED MEYER FUEL #070 CORVALLIS (Continued) **U004194078**

EHS Name:	Not reported
Is Pure:	Yes
Is Mix:	No
Is EHS:	Not reported
Mixture Component:	Not reported
Maximum Daily Amount Code:	11
Maximum Daily Amount Unit:	gal
Chemical Added Date:	03/13/2017
Is Chem PSM:	No
Is Chem 112R:	No
Is Chem 302:	No
Is Pesticide:	No
Is Fertilizer:	No
Physical State:	Gas
UNNA Number:	1978
NFPA Health:	2
NFPA Flammability:	4
NFPA Reactivity:	0
NFPA Special Notice:	N/A
Hazards:	Health Asphyxiant, Physical Combustive, Physical Flammable
Number of Days Onsite:	365
Year:	2018

Case Number:	74986
Chemical Name:	PROPANE
EHS Name:	Not reported
Is Pure:	Yes
Is Mix:	No
Is EHS:	Not reported
Mixture Component:	Not reported
Maximum Daily Amount Code:	11
Maximum Daily Amount Unit:	gal
Chemical Added Date:	03/13/2017
Is Chem PSM:	No
Is Chem 112R:	No
Is Chem 302:	No
Is Pesticide:	No
Is Fertilizer:	No
Physical State:	Gas
UNNA Number:	1978
NFPA Health:	2
NFPA Flammability:	4
NFPA Reactivity:	0
NFPA Special Notice:	N/A
Hazards:	Health Asphyxiant, Physical Combustive, Physical Flammable
Number of Days Onsite:	365
Year:	2019

Case Number:	74986
Chemical Name:	Not reported
EHS Name:	Not reported
Is Pure:	Yes
Is Mix:	No
Is EHS:	Not reported
Mixture Component:	Not reported
Maximum Daily Amount Code:	11
Maximum Daily Amount Unit:	gal

FRED MEYER FUEL #070 CORVALLIS (Continued) **U004194078**

Chemical Added Date:	03/13/2017
Is Chem PSM:	No
Is Chem 112R:	No
Is Chem 302:	No
Is Pesticide:	No
Is Fertilizer:	No
Physical State:	Gas
UNNA Number:	1978
NFPA Health:	2
NFPA Flammability:	4
NFPA Reactivity:	0
NFPA Special Notice:	N/A
Hazards:	Health Asphyxiant, Physical Combustive, Physical Flammable
Number of Days Onsite:	365
Year:	2022

Chemical:

Chemical Name:	PROPANE
Physical Description:	GAS
Case Number:	74986
Facility Id:	121244
Physical State Of The Substance:	3
Average Amount Possessed During The Year Code:	11
Maximum Amount Possessed During The Year Code:	20
Applicable Unit Of Measure Code:	2
Description Of The Unit Of Measure:	GALLONS
Type Code:	A
Description:	ABOVEGROUND TANK
Type Code:	Not reported
Temperature Description:	Not reported
Pressure of Code:	2
Pressure Description:	GREATER THAN NORMAL PRESSURE
Pressure of Code:	Not reported
Pressure Description:	Not reported
Temperature Description:	NORMAL TEMPERATURE
Temperature of The Hazardous Substance Code:	4
Temperature Description:	Not reported
Temperature of The Hazardous Substance Code:	Not reported
Days Hazardous Substance On Site During Year:	365
Is The Substance Protected A Trade Secret:	False
Description Of The Max Qnty Code:	1,000-4,999
Description Of The Avg Qnty Code:	500-999
Most Hazardous Ingridient:	PROPANE
United Nations/north America 4 Digit Class Number:	1075
Hazard Rank:	2
EHS Ingredient:	NONE LISTED ON SDS
Substance Pure:	True
Substance Mix:	False
First Hazardous Class Code For Chemical:	Flammable Gas
Second Hazardous Class Code For Chemical:	Acute Health Hazard
Third Hazardous Class Code For Chemical:	Not reported
Hazard Class 1 Of The Chemical:	2.1
Hazard Class 2 Of The Chemical:	6.3
Hazard Class 3 Of The Chemical:	Not reported

Additional Chemical:

Chemical Is A Toxic 313 Chemical:	N

FRED MEYER FUEL #070 CORVALLIS (Continued) **U004194078**

EPA Pesticide Registration Number:	Not reported
Contains 112R:	N
Contains EHS:	N
Fertilizer:	N
Pesticide:	N
Contains 313:	N

BD306 **FRED MEYER FUEL #070 CORVALLIS** **UST FINDER** **1028641264**
WNW **1535 NW 9TH ST** **N/A**
< 1/8 **CORVALLIS, OR 97330**
0.060 mi.
315 ft. **Site 3 of 3 in cluster BD**

Actual:
228 ft.

Focus Map:
6

UST FINDER:

Object ID:	701312
Facility ID:	OR12451
Name:	FRED MEYER FUEL #070 CORVALLIS
Address:	1535 NW 9TH ST
City,State,Zip:	CORVALLIS, OR 973304512
Address Match Type:	PointAddress
Open USTs:	3
Closed USTs:	0
TOS USTs:	0
Population 1500ft:	1052
Private Wells 1500ft:	0
Within 100yr Floodplain:	No
Land Use:	Developed, High Intensity
Within SPA:	Yes
SPA PWS Facility ID:	OR4100003_11797
SPA Water Type:	SW - Surface Water
SPA Facility Type:	IN - Intake
SPA HUC12:	170900030609
Within WHPA:	Yes
WHPA PWS Facility ID:	OR4194659_5928
WHPA Water Type:	GW - Ground water
WHPA Facility Type:	WL - Well
WHPA HUC12:	170900030609
Facility Status:	Open UST(s)
Date of Last Inspection:	Not reported
EPA Region:	10
Tribe:	Not reported
Coordinate Source:	Geocode
X Coord:	-123.258679668
Y Coord:	44.581856407
Latitude:	44.58185640715
Longitude:	-123.258679667869

UST FINDER:

Object ID:	1540905
Facility ID:	OR12451
Tank ID:	OR12451_T2A
Tank Status:	Open
Installation Date:	2013/08/27 05:27:55+00
Removal Date:	Not reported
Tank Capacity:	8000
Substances:	Gasoline
Tank Wall Type:	Not reported

FRED MEYER FUEL #070 CORVALLIS (Continued) **1028641264**

Object ID:	1540906
Facility ID:	OR12451
Tank ID:	OR12451_T2B
Tank Status:	Open
Installation Date:	2013/08/27 05:29:04+00
Removal Date:	Not reported
Tank Capacity:	10000
Substances:	Diesel
Tank Wall Type:	Not reported

Object ID:	1540907
Facility ID:	OR12451
Tank ID:	OR12451_T1
Tank Status:	Open
Installation Date:	2013/08/26 15:59:59+00
Removal Date:	Not reported
Tank Capacity:	20000
Substances:	Gasoline
Tank Wall Type:	Not reported

---

307 **C G HALL TRUCKING INC** **RCRA-VSQG** **1004770218**
SSW **1547 APPLEGATE ST** **FINDS** **ORD980979967**
< 1/8 **PHILOMATH, OR 97370** **ECHO**
0.061 mi.
321 ft.

Actual:
286 ft.

Focus Map:
14

RCRA Listings:

Date Form Received by Agency:	20031231
Handler Name:	C G Hall Trucking Inc
Handler Address:	1547 APPLEGATE ST
Handler City,State,Zip:	PHILOMATH, OR 97370
EPA ID:	ORD980979967
Contact Name:	MARY BALOUGH
Contact Address:	1547 APPLEGATE
Contact City,State,Zip:	PHILOMATH, OR 97370
Contact Telephone:	541-929-3321
Contact Fax:	Not reported
Contact Email:	Not reported
Contact Title:	Not reported
EPA Region:	10
Land Type:	Private
Federal Waste Generator Description:	Conditionally Exempt Small Quantity Generator
Non-Notifier:	Not reported
Biennial Report Cycle:	Not reported
Accessibility:	Not reported
Active Site Indicator:	Handler Activities
State District Owner:	Not reported
State District:	Not reported
Mailing Address:	1547 APPLEGATE
Mailing City,State,Zip:	PHILOMATH, OR 97370
Owner Name:	C G Hall Trucking Inc
Owner Type:	Private
Operator Name:	C G Hall Trucking Inc
Operator Type:	Private
Short-Term Generator Activity:	No
Importer Activity:	No
Mixed Waste Generator:	No

C G HALL TRUCKING INC (Continued) **1004770218**

Transporter Activity:	No
Transfer Facility Activity:	No
Recycler Activity with Storage:	No
Small Quantity On-Site Burner Exemption:	No
Smelting Melting and Refining Furnace Exemption:	No
Underground Injection Control:	No
Off-Site Waste Receipt:	No
Universal Waste Indicator:	No
Universal Waste Destination Facility:	No
Federal Universal Waste:	No
Active Site State-Reg Handler:	---
Federal Facility Indicator:	Not reported
Hazardous Secondary Material Indicator:	NN
Sub-Part K Indicator:	Not reported
2018 GPRA Permit Baseline:	Not on the Baseline
2018 GPRA Renewals Baseline:	Not on the Baseline
202 GPRA Corrective Action Baseline:	No
Subject to Corrective Action Universe:	No
Non-TSDFs Where RCRA CA has Been Imposed Universe:	No
Corrective Action Priority Ranking:	No NCAPS ranking
Environmental Control Indicator:	No
Institutional Control Indicator:	No
Human Exposure Controls Indicator:	N/A
Groundwater Controls Indicator:	N/A
Significant Non-Complier Universe:	No
Unaddressed Significant Non-Complier Universe:	No
Addressed Significant Non-Complier Universe:	No
Significant Non-Complier With a Compliance Schedule Universe:	No
Financial Assurance Required:	Not reported
Handler Date of Last Change:	20140602
Recognized Trader-Importer:	No
Recognized Trader-Exporter:	No
Importer of Spent Lead Acid Batteries:	No
Exporter of Spent Lead Acid Batteries:	No
Recycler Activity Without Storage:	Not reported
Manifest Broker:	Not reported
Sub-Part P Indicator:	No

Hazardous Waste Summary:

Waste Code:	NONE
Waste Description:	None

Handler - Owner Operator:

Owner/Operator Indicator:	Operator
Owner/Operator Name: C G HALL TRUCKING INC	
Legal Status:	Private
Date Became Current:	19951229
Date Ended Current:	Not reported
Owner/Operator Address:	1547 APPLEGATE
Owner/Operator City,State,Zip:	PHILOMATH, OR 97370
Owner/Operator Telephone:	541-929-3321
Owner/Operator Telephone Ext:	Not reported
Owner/Operator Fax:	Not reported
Owner/Operator Email:	Not reported

C G HALL TRUCKING INC (Continued) **1004770218**

Owner/Operator Indicator:	Owner
Owner/Operator Name: C G HALL TRUCKING INC	
Legal Status:	Private
Date Became Current:	19930921
Date Ended Current:	Not reported
Owner/Operator Address:	1547 APPLEGATE
Owner/Operator City,State,Zip:	PHILOMATH, OR 97370
Owner/Operator Telephone:	541-929-3321
Owner/Operator Telephone Ext:	Not reported
Owner/Operator Fax:	Not reported
Owner/Operator Email:	Not reported

Owner/Operator Indicator:	Owner
Owner/Operator Name: C G HALL TRUCKING INC	
Legal Status:	Private
Date Became Current:	19970107
Date Ended Current:	Not reported
Owner/Operator Address:	1547 APPLEGATE
Owner/Operator City,State,Zip:	PHILOMATH, OR 97370
Owner/Operator Telephone:	541-929-3321
Owner/Operator Telephone Ext:	Not reported
Owner/Operator Fax:	Not reported
Owner/Operator Email:	Not reported

Owner/Operator Indicator:	Owner
Owner/Operator Name: C G HALL TRUCKING INC	
Legal Status:	Private
Date Became Current:	19990121
Date Ended Current:	Not reported
Owner/Operator Address:	1547 APPLEGATE
Owner/Operator City,State,Zip:	PHILOMATH, OR 97370
Owner/Operator Telephone:	541-929-3321
Owner/Operator Telephone Ext:	Not reported
Owner/Operator Fax:	Not reported
Owner/Operator Email:	Not reported

Owner/Operator Indicator:	Owner
Owner/Operator Name: C G HALL TRUCKING INC	
Legal Status:	Private
Date Became Current:	20000119
Date Ended Current:	Not reported
Owner/Operator Address:	1547 APPLEGATE
Owner/Operator City,State,Zip:	PHILOMATH, OR 97370
Owner/Operator Telephone:	541-929-3321
Owner/Operator Telephone Ext:	Not reported
Owner/Operator Fax:	Not reported
Owner/Operator Email:	Not reported

Owner/Operator Indicator:	Operator
Owner/Operator Name: C G HALL TRUCKING INC	
Legal Status:	Private
Date Became Current:	20000119
Date Ended Current:	Not reported
Owner/Operator Address:	1547 APPLEGATE
Owner/Operator City,State,Zip:	PHILOMATH, OR 97370
Owner/Operator Telephone:	541-929-3321
Owner/Operator Telephone Ext:	Not reported

C G HALL TRUCKING INC (Continued) **1004770218**

Owner/Operator Fax: Not reported
Owner/Operator Email: Not reported

Owner/Operator Indicator: Operator
Owner/Operator Name: C G HALL TRUCKING INC
Legal Status: Private
Date Became Current: 20030311
Date Ended Current: Not reported
Owner/Operator Address: 1547 APPLEGATE
Owner/Operator City,State,Zip: PHILOMATH, OR 97370
Owner/Operator Telephone: 541-929-3321
Owner/Operator Telephone Ext: Not reported
Owner/Operator Fax: Not reported
Owner/Operator Email: Not reported

Owner/Operator Indicator: Operator
Owner/Operator Name: C G HALL TRUCKING INC
Legal Status: Private
Date Became Current: 19930921
Date Ended Current: Not reported
Owner/Operator Address: 1547 APPLEGATE
Owner/Operator City,State,Zip: PHILOMATH, OR 97370
Owner/Operator Telephone: 541-929-3321
Owner/Operator Telephone Ext: Not reported
Owner/Operator Fax: Not reported
Owner/Operator Email: Not reported

Owner/Operator Indicator: Operator
Owner/Operator Name: C G HALL TRUCKING INC
Legal Status: Private
Date Became Current: 19980102
Date Ended Current: Not reported
Owner/Operator Address: 1547 APPLEGATE
Owner/Operator City,State,Zip: PHILOMATH, OR 97370
Owner/Operator Telephone: 541-929-3321
Owner/Operator Telephone Ext: Not reported
Owner/Operator Fax: Not reported
Owner/Operator Email: Not reported

Owner/Operator Indicator: Owner
Owner/Operator Name: C G HALL TRUCKING INC
Legal Status: Private
Date Became Current: 20020103
Date Ended Current: Not reported
Owner/Operator Address: 1547 APPLEGATE
Owner/Operator City,State,Zip: PHILOMATH, OR 97370
Owner/Operator Telephone: 541-929-3321
Owner/Operator Telephone Ext: Not reported
Owner/Operator Fax: Not reported
Owner/Operator Email: Not reported

Owner/Operator Indicator: Owner
Owner/Operator Name: C G HALL TRUCKING INC
Legal Status: Private
Date Became Current: 19851106
Date Ended Current: Not reported
Owner/Operator Address: 1547 APPLEGATE

C G HALL TRUCKING INC (Continued) **1004770218**

Owner/Operator City,State,Zip:	PHILOMATH, OR 97370
Owner/Operator Telephone:	541-929-3321
Owner/Operator Telephone Ext:	Not reported
Owner/Operator Fax:	Not reported
Owner/Operator Email:	Not reported
Owner/Operator Indicator:	Operator
Owner/Operator Name: C G HALL TRUCKING INC	
Legal Status:	Private
Date Became Current:	19940107
Date Ended Current:	Not reported
Owner/Operator Address:	1547 APPLEGATE
Owner/Operator City,State,Zip:	PHILOMATH, OR 97370
Owner/Operator Telephone:	541-929-3321
Owner/Operator Telephone Ext:	Not reported
Owner/Operator Fax:	Not reported
Owner/Operator Email:	Not reported
Owner/Operator Indicator:	Owner
Owner/Operator Name: C G HALL TRUCKING INC	
Legal Status:	Private
Date Became Current:	19980102
Date Ended Current:	Not reported
Owner/Operator Address:	1547 APPLEGATE
Owner/Operator City,State,Zip:	PHILOMATH, OR 97370
Owner/Operator Telephone:	541-929-3321
Owner/Operator Telephone Ext:	Not reported
Owner/Operator Fax:	Not reported
Owner/Operator Email:	Not reported
Owner/Operator Indicator:	Owner
Owner/Operator Name: C G HALL TRUCKING INC	
Legal Status:	Private
Date Became Current:	20010119
Date Ended Current:	Not reported
Owner/Operator Address:	1547 APPLEGATE
Owner/Operator City,State,Zip:	PHILOMATH, OR 97370
Owner/Operator Telephone:	541-929-3321
Owner/Operator Telephone Ext:	Not reported
Owner/Operator Fax:	Not reported
Owner/Operator Email:	Not reported
Owner/Operator Indicator:	Owner
Owner/Operator Name: C G HALL TRUCKING INC	
Legal Status:	Private
Date Became Current:	20030311
Date Ended Current:	Not reported
Owner/Operator Address:	1547 APPLEGATE
Owner/Operator City,State,Zip:	PHILOMATH, OR 97370
Owner/Operator Telephone:	541-929-3321
Owner/Operator Telephone Ext:	Not reported
Owner/Operator Fax:	Not reported
Owner/Operator Email:	Not reported
Owner/Operator Indicator:	Operator
Owner/Operator Name: C G HALL TRUCKING INC	
Legal Status:	Private

C G HALL TRUCKING INC (Continued) **1004770218**

Date Became Current:	Not reported
Date Ended Current:	Not reported
Owner/Operator Address:	1547 APPLEGATE
Owner/Operator City,State,Zip:	PHILOMATH, OR 97370
Owner/Operator Telephone:	541-929-3321
Owner/Operator Telephone Ext:	Not reported
Owner/Operator Fax:	Not reported
Owner/Operator Email:	Not reported
Owner/Operator Indicator:	Owner
Owner/Operator Name: C G HALL TRUCKING INC	
Legal Status:	Private
Date Became Current:	19940107
Date Ended Current:	Not reported
Owner/Operator Address:	1547 APPLEGATE
Owner/Operator City,State,Zip:	PHILOMATH, OR 97370
Owner/Operator Telephone:	541-929-3321
Owner/Operator Telephone Ext:	Not reported
Owner/Operator Fax:	Not reported
Owner/Operator Email:	Not reported
Owner/Operator Indicator:	Operator
Owner/Operator Name: C G HALL TRUCKING INC	
Legal Status:	Private
Date Became Current:	19950104
Date Ended Current:	Not reported
Owner/Operator Address:	1547 APPLEGATE
Owner/Operator City,State,Zip:	PHILOMATH, OR 97370
Owner/Operator Telephone:	541-929-3321
Owner/Operator Telephone Ext:	Not reported
Owner/Operator Fax:	Not reported
Owner/Operator Email:	Not reported
Owner/Operator Indicator:	Owner
Owner/Operator Name: C G HALL TRUCKING INC	
Legal Status:	Private
Date Became Current:	19920401
Date Ended Current:	Not reported
Owner/Operator Address:	1547 APPLEGATE
Owner/Operator City,State,Zip:	PHILOMATH, OR 97370
Owner/Operator Telephone:	541-929-3321
Owner/Operator Telephone Ext:	Not reported
Owner/Operator Fax:	Not reported
Owner/Operator Email:	Not reported
Owner/Operator Indicator:	Operator
Owner/Operator Name: C G HALL TRUCKING INC	
Legal Status:	Private
Date Became Current:	20031231
Date Ended Current:	Not reported
Owner/Operator Address:	1547 APPLEGATE
Owner/Operator City,State,Zip:	PHILOMATH, OR 97370
Owner/Operator Telephone:	541-929-3321
Owner/Operator Telephone Ext:	Not reported
Owner/Operator Fax:	Not reported
Owner/Operator Email:	Not reported

C G HALL TRUCKING INC (Continued) **1004770218**

Owner/Operator Indicator:	Owner
Owner/Operator Name: C G HALL TRUCKING INC	
Legal Status:	Private
Date Became Current:	19950104
Date Ended Current:	Not reported
Owner/Operator Address:	1547 APPLEGATE
Owner/Operator City,State,Zip:	PHILOMATH, OR 97370
Owner/Operator Telephone:	541-929-3321
Owner/Operator Telephone Ext:	Not reported
Owner/Operator Fax:	Not reported
Owner/Operator Email:	Not reported

Owner/Operator Indicator:	Operator
Owner/Operator Name: C G HALL TRUCKING INC	
Legal Status:	Private
Date Became Current:	19970107
Date Ended Current:	Not reported
Owner/Operator Address:	1547 APPLEGATE
Owner/Operator City,State,Zip:	PHILOMATH, OR 97370
Owner/Operator Telephone:	541-929-3321
Owner/Operator Telephone Ext:	Not reported
Owner/Operator Fax:	Not reported
Owner/Operator Email:	Not reported

Owner/Operator Indicator:	Operator
Owner/Operator Name: C G HALL TRUCKING INC	
Legal Status:	Private
Date Became Current:	20010119
Date Ended Current:	Not reported
Owner/Operator Address:	1547 APPLEGATE
Owner/Operator City,State,Zip:	PHILOMATH, OR 97370
Owner/Operator Telephone:	541-929-3321
Owner/Operator Telephone Ext:	Not reported
Owner/Operator Fax:	Not reported
Owner/Operator Email:	Not reported

Owner/Operator Indicator:	Owner
Owner/Operator Name: C G HALL TRUCKING INC	
Legal Status:	Private
Date Became Current:	19951229
Date Ended Current:	Not reported
Owner/Operator Address:	1547 APPLEGATE
Owner/Operator City,State,Zip:	PHILOMATH, OR 97370
Owner/Operator Telephone:	541-929-3321
Owner/Operator Telephone Ext:	Not reported
Owner/Operator Fax:	Not reported
Owner/Operator Email:	Not reported

Owner/Operator Indicator:	Operator
Owner/Operator Name: C G HALL TRUCKING INC	
Legal Status:	Private
Date Became Current:	19990121
Date Ended Current:	Not reported
Owner/Operator Address:	1547 APPLEGATE
Owner/Operator City,State,Zip:	PHILOMATH, OR 97370
Owner/Operator Telephone:	541-929-3321
Owner/Operator Telephone Ext:	Not reported

C G HALL TRUCKING INC (Continued) **1004770218**

Owner/Operator Fax: Not reported
Owner/Operator Email: Not reported

Owner/Operator Indicator: Operator
Owner/Operator Name: C G HALL TRUCKING INC
Legal Status: Private
Date Became Current: 20020103
Date Ended Current: Not reported
Owner/Operator Address: 1547 APPLEGATE
Owner/Operator City,State,Zip: PHILOMATH, OR 97370
Owner/Operator Telephone: 541-929-3321
Owner/Operator Telephone Ext: Not reported
Owner/Operator Fax: Not reported
Owner/Operator Email: Not reported

Historic Generators:
Receive Date: 19920401
Handler Name: C G HALL TRUCKING INC
Federal Waste Generator Description: Conditionally Exempt Small Quantity Generator
State District Owner: Not reported
Large Quantity Handler of Universal Waste: No
Recognized Trader Importer: No
Recognized Trader Exporter: No
Spent Lead Acid Battery Importer: No
Spent Lead Acid Battery Exporter: No
Current Record: No
Non Storage Recycler Activity: Not reported
Electronic Manifest Broker: Not reported

Receive Date: 19930921
Handler Name: C G HALL TRUCKING INC
Federal Waste Generator Description: Conditionally Exempt Small Quantity Generator
State District Owner: Not reported
Large Quantity Handler of Universal Waste: No
Recognized Trader Importer: No
Recognized Trader Exporter: No
Spent Lead Acid Battery Importer: No
Spent Lead Acid Battery Exporter: No
Current Record: No
Non Storage Recycler Activity: Not reported
Electronic Manifest Broker: Not reported

Receive Date: 19940107
Handler Name: C G HALL TRUCKING INC
Federal Waste Generator Description: Conditionally Exempt Small Quantity Generator
State District Owner: Not reported
Large Quantity Handler of Universal Waste: No
Recognized Trader Importer: No
Recognized Trader Exporter: No
Spent Lead Acid Battery Importer: No
Spent Lead Acid Battery Exporter: No
Current Record: No
Non Storage Recycler Activity: Not reported
Electronic Manifest Broker: Not reported

Receive Date: 19950104
Handler Name: C G HALL TRUCKING INC

C G HALL TRUCKING INC (Continued) **1004770218**

Federal Waste Generator Description:	Conditionally Exempt Small Quantity Generator
State District Owner:	Not reported
Large Quantity Handler of Universal Waste:	No
Recognized Trader Importer:	No
Recognized Trader Exporter:	No
Spent Lead Acid Battery Importer:	No
Spent Lead Acid Battery Exporter:	No
Current Record:	No
Non Storage Recycler Activity:	Not reported
Electronic Manifest Broker:	Not reported

Receive Date:	19951229
Handler Name: C G HALL TRUCKING INC	
Federal Waste Generator Description:	Conditionally Exempt Small Quantity Generator
State District Owner:	Not reported
Large Quantity Handler of Universal Waste:	No
Recognized Trader Importer:	No
Recognized Trader Exporter:	No
Spent Lead Acid Battery Importer:	No
Spent Lead Acid Battery Exporter:	No
Current Record:	No
Non Storage Recycler Activity:	Not reported
Electronic Manifest Broker:	Not reported

Receive Date:	19970107
Handler Name: C G HALL TRUCKING INC	
Federal Waste Generator Description:	Conditionally Exempt Small Quantity Generator
State District Owner:	Not reported
Large Quantity Handler of Universal Waste:	No
Recognized Trader Importer:	No
Recognized Trader Exporter:	No
Spent Lead Acid Battery Importer:	No
Spent Lead Acid Battery Exporter:	No
Current Record:	No
Non Storage Recycler Activity:	Not reported
Electronic Manifest Broker:	Not reported

Receive Date:	19980102
Handler Name: C G HALL TRUCKING INC	
Federal Waste Generator Description:	Conditionally Exempt Small Quantity Generator
State District Owner:	Not reported
Large Quantity Handler of Universal Waste:	No
Recognized Trader Importer:	No
Recognized Trader Exporter:	No
Spent Lead Acid Battery Importer:	No
Spent Lead Acid Battery Exporter:	No
Current Record:	No
Non Storage Recycler Activity:	Not reported
Electronic Manifest Broker:	Not reported

Receive Date:	19990121
Handler Name: C G HALL TRUCKING INC	
Federal Waste Generator Description:	Conditionally Exempt Small Quantity Generator
State District Owner:	Not reported
Large Quantity Handler of Universal Waste:	No
Recognized Trader Importer:	No
Recognized Trader Exporter:	No

C G HALL TRUCKING INC (Continued) **1004770218**

Spent Lead Acid Battery Importer: No
Spent Lead Acid Battery Exporter: No
Current Record: No
Non Storage Recycler Activity: Not reported
Electronic Manifest Broker: Not reported

Receive Date: 20000119
Handler Name: C G HALL TRUCKING INC
Federal Waste Generator Description: Conditionally Exempt Small Quantity Generator
State District Owner: Not reported
Large Quantity Handler of Universal Waste: No
Recognized Trader Importer: No
Recognized Trader Exporter: No
Spent Lead Acid Battery Importer: No
Spent Lead Acid Battery Exporter: No
Current Record: No
Non Storage Recycler Activity: Not reported
Electronic Manifest Broker: Not reported

Receive Date: 20010119
Handler Name: C G HALL TRUCKING INC
Federal Waste Generator Description: Conditionally Exempt Small Quantity Generator
State District Owner: Not reported
Large Quantity Handler of Universal Waste: No
Recognized Trader Importer: No
Recognized Trader Exporter: No
Spent Lead Acid Battery Importer: No
Spent Lead Acid Battery Exporter: No
Current Record: No
Non Storage Recycler Activity: Not reported
Electronic Manifest Broker: Not reported

Receive Date: 20020103
Handler Name: C G HALL TRUCKING INC
Federal Waste Generator Description: Conditionally Exempt Small Quantity Generator
State District Owner: Not reported
Large Quantity Handler of Universal Waste: No
Recognized Trader Importer: No
Recognized Trader Exporter: No
Spent Lead Acid Battery Importer: No
Spent Lead Acid Battery Exporter: No
Current Record: No
Non Storage Recycler Activity: Not reported
Electronic Manifest Broker: Not reported

Receive Date: 20030311
Handler Name: C G HALL TRUCKING INC
Federal Waste Generator Description: Conditionally Exempt Small Quantity Generator
State District Owner: Not reported
Large Quantity Handler of Universal Waste: No
Recognized Trader Importer: No
Recognized Trader Exporter: No
Spent Lead Acid Battery Importer: No
Spent Lead Acid Battery Exporter: No
Current Record: No
Non Storage Recycler Activity: Not reported
Electronic Manifest Broker: Not reported

C G HALL TRUCKING INC (Continued) **1004770218**

Receive Date: 20031231
Handler Name: C G HALL TRUCKING INC
Federal Waste Generator Description: Conditionally Exempt Small Quantity Generator
State District Owner: Not reported
Large Quantity Handler of Universal Waste: No
Recognized Trader Importer: No
Recognized Trader Exporter: No
Spent Lead Acid Battery Importer: No
Spent Lead Acid Battery Exporter: No
Current Record: Yes
Non Storage Recycler Activity: Not reported
Electronic Manifest Broker: Not reported

List of NAICS Codes and Descriptions:
NAICS Code: 48411
NAICS Description: GENERAL FREIGHT TRUCKING, LOCAL

Has the Facility Received Notices of Violations:
Found Violation: No
Agency Which Determined Violation: Not reported
Violation Short Description: Not reported
Date Violation was Determined: Not reported
Actual Return to Compliance Date: Not reported
Return to Compliance Qualifier: Not reported
Violation Responsible Agency: Not reported
Scheduled Compliance Date: Not reported
Enforcement Identifier: Not reported
Date of Enforcement Action: Not reported
Enforcement Responsible Agency: Not reported
Enforcement Docket Number: Not reported
Enforcement Attorney: Not reported
Corrective Action Component: Not reported
Appeal Initiated Date: Not reported
Appeal Resolution Date: Not reported
Disposition Status Date: Not reported
Disposition Status: Not reported
Disposition Status Description: Not reported
Consent/Final Order Sequence Number: Not reported
Consent/Final Order Respondent Name: Not reported
Consent/Final Order Lead Agency: Not reported
Enforcement Type: Not reported
Enforcement Responsible Person: Not reported
Enforcement Responsible Sub-Organization: Not reported
SEP Sequence Number: Not reported
SEP Expenditure Amount: Not reported
SEP Scheduled Completion Date: Not reported
SEP Actual Date: Not reported
SEP Defaulted Date: Not reported
SEP Type: Not reported
SEP Type Description: Not reported
Proposed Amount: Not reported
Final Monetary Amount: Not reported
Paid Amount: Not reported
Final Count: Not reported
Final Amount: Not reported

C G HALL TRUCKING INC (Continued) **1004770218**

Evaluation Action Summary:

Evaluation Date:	20100302
Evaluation Responsible Agency:	State
Found Violation:	No
Evaluation Type Description:	COMPLIANCE ASSISTANCE VISIT
Evaluation Responsible Person Identifier:	ORAMN
Evaluation Responsible Sub-Organization:	WR
Actual Return to Compliance Date:	Not reported
Scheduled Compliance Date:	Not reported
Date of Request:	Not reported
Date Response Received:	Not reported
Request Agency:	Not reported
Former Citation:	Not reported

FINDS:
Registry ID: 110004791020

Click Here for FRS Facility Detail Report:

Environmental Interest/Information System:
The Oregon Department of Environmental Quality (DEQ) is a regulatory agency tasked with protecting the quality of Oregon's environment. DEQ uses a combination of technical assistance, inspections, and permitting to help public and private facilities and citizens understand and comply with state and federal environmental regulations.
The Resource Conservation and Recovery Act Information System (RCRAInfo) is EPA's comprehensive information system in support of the Resource Conservation and Recovery Act (RCRA) of 1976 and the Hazardous and Solid Waste Amendments (HSWA) of 1984. It tracks many types of information about generators, transporters, treaters, storers, and disposers of hazardous waste.

Click this hyperlink while viewing on your computer to access additional FINDS: detail in the EDR Site Report.

ECHO:

Envid:	1004770218
Registry ID:	110004791020
DFR URL:	http://echo.epa.gov/detailed-facility-report?fid=110004791020
Name:	C G HALL TRUCKING INC
Address:	1547 APPLEGATE ST
City,State,Zip:	PHILOMATH, OR 97370

308
West
< 1/8
0.063 mi.
333 ft.

145 SW TUNISON
CORVALLIS, OR 97333

OR TANK HOT DECOM **S130501690**
N/A

Actual:
230 ft.

Focus Map:
18

TANK HOT DECOM:

HOT ID:	20930
Name:	Not reported
Address:	145 SW TUNISON
City,State,Zip:	CORVALLIS, OR 97333
Decommission Type:	In-Place
Decommissioned By:	Xavier Environmental, Inc.

(Continued) **S130501690**

Year:	2008
Decommission Date:	05/22/2008
File Closed Date:	07/02/2008
Comments:	Not reported

AT309 **317710048 - T-PLUS STEEL FABRICATORS INC** **RCRA-VSQG** **1004771432**
WNW **800 NW 5TH ST** **OR AST** **ORQ000008334**
< 1/8 **CORVALLIS, OR 97330** **FINDS**
0.063 mi. **ECHO**
334 ft. **Site 3 of 5 in cluster AT** **OR HSIS**
OR MANIFEST

Actual:
221 ft.

Focus Map:
6

RCRA Listings:

Date Form Received by Agency:	20101231
Handler Name:	John & Phils Toyota
Handler Address:	800 NW 5TH ST
Handler City,State,Zip:	CORVALLIS, OR 97330
EPA ID:	ORQ000008334
Contact Name:	ADDISON MANLEY
Contact Address:	PO BOX 849
Contact City,State,Zip:	CORVALLIS, OR 97339
Contact Telephone:	541-754-1515
Contact Fax:	Not reported
Contact Email:	Not reported
Contact Title:	Not reported
EPA Region:	10
Land Type:	Private
Federal Waste Generator Description:	Conditionally Exempt Small Quantity Generator
Non-Notifier:	Not reported
Biennial Report Cycle:	Not reported
Accessibility:	Not reported
Active Site Indicator:	Handler Activities
State District Owner:	Not reported
State District:	Not reported
Mailing Address:	3787 RIVER RD N STE A
Mailing City,State,Zip:	KEIZER, OR 97303
Owner Name:	Phillip K Doud
Owner Type:	Private
Operator Name:	Phillip K Doud
Operator Type:	Private
Short-Term Generator Activity:	No
Importer Activity:	No
Mixed Waste Generator:	No
Transporter Activity:	No
Transfer Facility Activity:	No
Recycler Activity with Storage:	No
Small Quantity On-Site Burner Exemption:	No
Smelting Melting and Refining Furnace Exemption:	No
Underground Injection Control:	No
Off-Site Waste Receipt:	No
Universal Waste Indicator:	No
Universal Waste Destination Facility:	No
Federal Universal Waste:	No
Active Site State-Reg Handler:	---
Federal Facility Indicator:	Not reported
Hazardous Secondary Material Indicator:	NN
Sub-Part K Indicator:	Not reported
2018 GPRA Permit Baseline:	Not on the Baseline

317710048 - T-PLUS STEEL FABRICATORS INC (Continued) **1004771432**

2018 GPRA Renewals Baseline:	Not on the Baseline
202 GPRA Corrective Action Baseline:	No
Subject to Corrective Action Universe:	No
Non-TSDFs Where RCRA CA has Been Imposed Universe:	No
Corrective Action Priority Ranking:	No NCAPS ranking
Environmental Control Indicator:	No
Institutional Control Indicator:	No
Human Exposure Controls Indicator:	N/A
Groundwater Controls Indicator:	N/A
Significant Non-Complier Universe:	No
Unaddressed Significant Non-Complier Universe:	No
Addressed Significant Non-Complier Universe:	No
Significant Non-Complier With a Compliance Schedule Universe:	No
Financial Assurance Required:	Not reported
Handler Date of Last Change:	20140602
Recognized Trader-Importer:	No
Recognized Trader-Exporter:	No
Importer of Spent Lead Acid Batteries:	No
Exporter of Spent Lead Acid Batteries:	No
Recycler Activity Without Storage:	Not reported
Manifest Broker:	Not reported
Sub-Part P Indicator:	No

Hazardous Waste Summary:

Waste Code:	NONE
Waste Description:	None

Handler - Owner Operator:

Owner/Operator Indicator:	Owner
Owner/Operator Name: PHILLIP K DOUD	
Legal Status:	Private
Date Became Current:	20010110
Date Ended Current:	Not reported
Owner/Operator Address:	800 NW 5TH ST
Owner/Operator City,State,Zip:	CORVALLIS, OR 97330
Owner/Operator Telephone:	541-754-1515
Owner/Operator Telephone Ext:	Not reported
Owner/Operator Fax:	Not reported
Owner/Operator Email:	Not reported

Owner/Operator Indicator:	Owner
Owner/Operator Name: PHILLIP K DOUD	
Legal Status:	Private
Date Became Current:	20041231
Date Ended Current:	Not reported
Owner/Operator Address:	800 NW 5TH ST
Owner/Operator City,State,Zip:	CORVALLIS, OR 97330
Owner/Operator Telephone:	541-754-1515
Owner/Operator Telephone Ext:	Not reported
Owner/Operator Fax:	Not reported
Owner/Operator Email:	Not reported

Owner/Operator Indicator:	Owner
Owner/Operator Name: PHILLIP K DOUD	
Legal Status:	Private

317710048 - T-PLUS STEEL FABRICATORS INC (Continued) **1004771432**

Date Became Current:	20071231
Date Ended Current:	Not reported
Owner/Operator Address:	800 NW 5TH ST
Owner/Operator City,State,Zip:	CORVALLIS, OR 97330
Owner/Operator Telephone:	541-754-1515
Owner/Operator Telephone Ext:	Not reported
Owner/Operator Fax:	Not reported
Owner/Operator Email:	Not reported
Owner/Operator Indicator:	Owner
Owner/Operator Name: PHILLIP K DOUD	
Legal Status:	Private
Date Became Current:	20031231
Date Ended Current:	Not reported
Owner/Operator Address:	800 NW 5TH ST
Owner/Operator City,State,Zip:	CORVALLIS, OR 97330
Owner/Operator Telephone:	541-754-1515
Owner/Operator Telephone Ext:	Not reported
Owner/Operator Fax:	Not reported
Owner/Operator Email:	Not reported
Owner/Operator Indicator:	Operator
Owner/Operator Name: PHILLIP K DOUD	
Legal Status:	Private
Date Became Current:	20041231
Date Ended Current:	Not reported
Owner/Operator Address:	800 NW 5TH ST
Owner/Operator City,State,Zip:	CORVALLIS, OR 97330
Owner/Operator Telephone:	541-754-1515
Owner/Operator Telephone Ext:	Not reported
Owner/Operator Fax:	Not reported
Owner/Operator Email:	Not reported
Owner/Operator Indicator:	Operator
Owner/Operator Name: PHILLIP K DOUD	
Legal Status:	Private
Date Became Current:	20091231
Date Ended Current:	Not reported
Owner/Operator Address:	800 NW 5TH ST
Owner/Operator City,State,Zip:	CORVALLIS, OR 97330
Owner/Operator Telephone:	541-754-1515
Owner/Operator Telephone Ext:	Not reported
Owner/Operator Fax:	Not reported
Owner/Operator Email:	Not reported
Owner/Operator Indicator:	Owner
Owner/Operator Name: PHILLIP K DOUD	
Legal Status:	Private
Date Became Current:	20051231
Date Ended Current:	Not reported
Owner/Operator Address:	800 NW 5TH ST
Owner/Operator City,State,Zip:	CORVALLIS, OR 97330
Owner/Operator Telephone:	541-754-1515
Owner/Operator Telephone Ext:	Not reported
Owner/Operator Fax:	Not reported
Owner/Operator Email:	Not reported

317710048 - T-PLUS STEEL FABRICATORS INC (Continued) **1004771432**

Owner/Operator Indicator:	Operator
Owner/Operator Name: PHILLIP K DOUD	
Legal Status:	Private
Date Became Current:	20081231
Date Ended Current:	Not reported
Owner/Operator Address:	800 NW 5TH ST
Owner/Operator City,State,Zip:	CORVALLIS, OR 97330
Owner/Operator Telephone:	541-754-1515
Owner/Operator Telephone Ext:	Not reported
Owner/Operator Fax:	Not reported
Owner/Operator Email:	Not reported

Owner/Operator Indicator:	Owner
Owner/Operator Name: PHILLIP K DOUD	
Legal Status:	Private
Date Became Current:	19980302
Date Ended Current:	Not reported
Owner/Operator Address:	800 NW 5TH ST
Owner/Operator City,State,Zip:	CORVALLIS, OR 97330
Owner/Operator Telephone:	541-754-1515
Owner/Operator Telephone Ext:	Not reported
Owner/Operator Fax:	Not reported
Owner/Operator Email:	Not reported

Owner/Operator Indicator:	Owner
Owner/Operator Name: PHILLIP K DOUD	
Legal Status:	Private
Date Became Current:	19990323
Date Ended Current:	Not reported
Owner/Operator Address:	800 NW 5TH ST
Owner/Operator City,State,Zip:	CORVALLIS, OR 97330
Owner/Operator Telephone:	541-754-1515
Owner/Operator Telephone Ext:	Not reported
Owner/Operator Fax:	Not reported
Owner/Operator Email:	Not reported

Owner/Operator Indicator:	Operator
Owner/Operator Name: PHILLIP K DOUD	
Legal Status:	Private
Date Became Current:	Not reported
Date Ended Current:	Not reported
Owner/Operator Address:	800 NW 5TH ST
Owner/Operator City,State,Zip:	CORVALLIS, OR 97330
Owner/Operator Telephone:	541-754-1515
Owner/Operator Telephone Ext:	Not reported
Owner/Operator Fax:	Not reported
Owner/Operator Email:	Not reported

Owner/Operator Indicator:	Owner
Owner/Operator Name: PHILLIP K DOUD	
Legal Status:	Private
Date Became Current:	19980302
Date Ended Current:	Not reported
Owner/Operator Address:	800 NW 5TH ST
Owner/Operator City,State,Zip:	CORVALLIS, OR 97330
Owner/Operator Telephone:	541-754-1515
Owner/Operator Telephone Ext:	Not reported

317710048 - T-PLUS STEEL FABRICATORS INC (Continued) **1004771432**

Owner/Operator Fax: Not reported
Owner/Operator Email: Not reported

Owner/Operator Indicator: Owner
Owner/Operator Name: PHILLIP K DOUD
Legal Status: Private
Date Became Current: 19980302
Date Ended Current: Not reported
Owner/Operator Address: 800 NW 5TH ST
Owner/Operator City,State,Zip: CORVALLIS, OR 97330
Owner/Operator Telephone: 541-754-1515
Owner/Operator Telephone Ext: Not reported
Owner/Operator Fax: Not reported
Owner/Operator Email: Not reported

Owner/Operator Indicator: Operator
Owner/Operator Name: PHILLIP K DOUD
Legal Status: Private
Date Became Current: 20051231
Date Ended Current: Not reported
Owner/Operator Address: 800 NW 5TH ST
Owner/Operator City,State,Zip: CORVALLIS, OR 97330
Owner/Operator Telephone: 541-754-1515
Owner/Operator Telephone Ext: Not reported
Owner/Operator Fax: Not reported
Owner/Operator Email: Not reported

Owner/Operator Indicator: Operator
Owner/Operator Name: PHILLIP K DOUD
Legal Status: Private
Date Became Current: 20061231
Date Ended Current: Not reported
Owner/Operator Address: 800 NW 5TH ST
Owner/Operator City,State,Zip: CORVALLIS, OR 97330
Owner/Operator Telephone: 541-754-1515
Owner/Operator Telephone Ext: Not reported
Owner/Operator Fax: Not reported
Owner/Operator Email: Not reported

Owner/Operator Indicator: Operator
Owner/Operator Name: PHILLIP K DOUD
Legal Status: Private
Date Became Current: 20101231
Date Ended Current: Not reported
Owner/Operator Address: 800 NW 5TH ST
Owner/Operator City,State,Zip: CORVALLIS, OR 97330
Owner/Operator Telephone: 541-754-1515
Owner/Operator Telephone Ext: Not reported
Owner/Operator Fax: Not reported
Owner/Operator Email: Not reported

Owner/Operator Indicator: Owner
Owner/Operator Name: PHILLIP K DOUD
Legal Status: Private
Date Became Current: 20061231
Date Ended Current: Not reported
Owner/Operator Address: 800 NW 5TH ST

317710048 - T-PLUS STEEL FABRICATORS INC (Continued) **1004771432**

Owner/Operator City,State,Zip:	CORVALLIS, OR 97330
Owner/Operator Telephone:	541-754-1515
Owner/Operator Telephone Ext:	Not reported
Owner/Operator Fax:	Not reported
Owner/Operator Email:	Not reported
Owner/Operator Indicator:	Owner
Owner/Operator Name: PHILLIP K DOUD	
Legal Status:	Private
Date Became Current:	20081231
Date Ended Current:	Not reported
Owner/Operator Address:	800 NW 5TH ST
Owner/Operator City,State,Zip:	CORVALLIS, OR 97330
Owner/Operator Telephone:	541-754-1515
Owner/Operator Telephone Ext:	Not reported
Owner/Operator Fax:	Not reported
Owner/Operator Email:	Not reported
Owner/Operator Indicator:	Owner
Owner/Operator Name: PHILLIP K DOUD	
Legal Status:	Private
Date Became Current:	20030106
Date Ended Current:	Not reported
Owner/Operator Address:	800 NW 5TH ST
Owner/Operator City,State,Zip:	CORVALLIS, OR 97330
Owner/Operator Telephone:	541-754-1515
Owner/Operator Telephone Ext:	Not reported
Owner/Operator Fax:	Not reported
Owner/Operator Email:	Not reported
Owner/Operator Indicator:	Operator
Owner/Operator Name: PHILLIP K DOUD	
Legal Status:	Private
Date Became Current:	Not reported
Date Ended Current:	Not reported
Owner/Operator Address:	800 NW 5TH ST
Owner/Operator City,State,Zip:	CORVALLIS, OR 97330
Owner/Operator Telephone:	541-754-1515
Owner/Operator Telephone Ext:	Not reported
Owner/Operator Fax:	Not reported
Owner/Operator Email:	Not reported
Owner/Operator Indicator:	Operator
Owner/Operator Name: PHILLIP K DOUD	
Legal Status:	Private
Date Became Current:	Not reported
Date Ended Current:	Not reported
Owner/Operator Address:	800 NW 5TH ST
Owner/Operator City,State,Zip:	CORVALLIS, OR 97330
Owner/Operator Telephone:	541-754-1515
Owner/Operator Telephone Ext:	Not reported
Owner/Operator Fax:	Not reported
Owner/Operator Email:	Not reported
Owner/Operator Indicator:	Owner
Owner/Operator Name: PHILLIP K DOUD	
Legal Status:	Private

317710048 - T-PLUS STEEL FABRICATORS INC (Continued) **1004771432**

Date Became Current:	20000124
Date Ended Current:	Not reported
Owner/Operator Address:	800 NW 5TH ST
Owner/Operator City,State,Zip:	CORVALLIS, OR 97330
Owner/Operator Telephone:	541-754-1515
Owner/Operator Telephone Ext:	Not reported
Owner/Operator Fax:	Not reported
Owner/Operator Email:	Not reported
Owner/Operator Indicator:	Owner
Owner/Operator Name: PHILLIP K DOUD	
Legal Status:	Private
Date Became Current:	20020322
Date Ended Current:	Not reported
Owner/Operator Address:	800 NW 5TH ST
Owner/Operator City,State,Zip:	CORVALLIS, OR 97330
Owner/Operator Telephone:	541-754-1515
Owner/Operator Telephone Ext:	Not reported
Owner/Operator Fax:	Not reported
Owner/Operator Email:	Not reported
Owner/Operator Indicator:	Operator
Owner/Operator Name: PHILLIP K DOUD	
Legal Status:	Private
Date Became Current:	20031231
Date Ended Current:	Not reported
Owner/Operator Address:	800 NW 5TH ST
Owner/Operator City,State,Zip:	CORVALLIS, OR 97330
Owner/Operator Telephone:	541-754-1515
Owner/Operator Telephone Ext:	Not reported
Owner/Operator Fax:	Not reported
Owner/Operator Email:	Not reported
Owner/Operator Indicator:	Operator
Owner/Operator Name: PHILLIP K DOUD	
Legal Status:	Private
Date Became Current:	20071231
Date Ended Current:	Not reported
Owner/Operator Address:	800 NW 5TH ST
Owner/Operator City,State,Zip:	CORVALLIS, OR 97330
Owner/Operator Telephone:	541-754-1515
Owner/Operator Telephone Ext:	Not reported
Owner/Operator Fax:	Not reported
Owner/Operator Email:	Not reported

Historic Generators:

Receive Date:	19980302
Handler Name: JOHN & PHILS TOYOTA	
Federal Waste Generator Description:	Conditionally Exempt Small Quantity Generator
State District Owner:	Not reported
Large Quantity Handler of Universal Waste:	Yes
Recognized Trader Importer:	No
Recognized Trader Exporter:	No
Spent Lead Acid Battery Importer:	No
Spent Lead Acid Battery Exporter:	No
Current Record:	No
Non Storage Recycler Activity:	Not reported

317710048 - T-PLUS STEEL FABRICATORS INC (Continued) **1004771432**

Electronic Manifest Broker: Not reported

Receive Date: 19990323
Handler Name: JOHN & PHILS TOYOTA
Federal Waste Generator Description: Conditionally Exempt Small Quantity Generator
State District Owner: Not reported
Large Quantity Handler of Universal Waste: Yes
Recognized Trader Importer: No
Recognized Trader Exporter: No
Spent Lead Acid Battery Importer: No
Spent Lead Acid Battery Exporter: No
Current Record: No
Non Storage Recycler Activity: Not reported
Electronic Manifest Broker: Not reported

Receive Date: 20000124
Handler Name: JOHN & PHILS TOYOTA
Federal Waste Generator Description: Conditionally Exempt Small Quantity Generator
State District Owner: Not reported
Large Quantity Handler of Universal Waste: Yes
Recognized Trader Importer: No
Recognized Trader Exporter: No
Spent Lead Acid Battery Importer: No
Spent Lead Acid Battery Exporter: No
Current Record: No
Non Storage Recycler Activity: Not reported
Electronic Manifest Broker: Not reported

Receive Date: 20010110
Handler Name: JOHN & PHILS TOYOTA
Federal Waste Generator Description: Conditionally Exempt Small Quantity Generator
State District Owner: Not reported
Large Quantity Handler of Universal Waste: No
Recognized Trader Importer: No
Recognized Trader Exporter: No
Spent Lead Acid Battery Importer: No
Spent Lead Acid Battery Exporter: No
Current Record: No
Non Storage Recycler Activity: Not reported
Electronic Manifest Broker: Not reported

Receive Date: 20020322
Handler Name: JOHN & PHILS TOYOTA
Federal Waste Generator Description: Conditionally Exempt Small Quantity Generator
State District Owner: Not reported
Large Quantity Handler of Universal Waste: No
Recognized Trader Importer: No
Recognized Trader Exporter: No
Spent Lead Acid Battery Importer: No
Spent Lead Acid Battery Exporter: No
Current Record: No
Non Storage Recycler Activity: Not reported
Electronic Manifest Broker: Not reported

Receive Date: 20030106
Handler Name: JOHN & PHILS TOYOTA
Federal Waste Generator Description: Conditionally Exempt Small Quantity Generator

317710048 - T-PLUS STEEL FABRICATORS INC (Continued) **1004771432**

State District Owner:	Not reported
Large Quantity Handler of Universal Waste:	No
Recognized Trader Importer:	No
Recognized Trader Exporter:	No
Spent Lead Acid Battery Importer:	No
Spent Lead Acid Battery Exporter:	No
Current Record:	No
Non Storage Recycler Activity:	Not reported
Electronic Manifest Broker:	Not reported

Receive Date:	20031231
Handler Name:	JOHN & PHILS TOYOTA
Federal Waste Generator Description:	Conditionally Exempt Small Quantity Generator
State District Owner:	Not reported
Large Quantity Handler of Universal Waste:	Yes
Recognized Trader Importer:	No
Recognized Trader Exporter:	No
Spent Lead Acid Battery Importer:	No
Spent Lead Acid Battery Exporter:	No
Current Record:	No
Non Storage Recycler Activity:	Not reported
Electronic Manifest Broker:	Not reported

Receive Date:	20041231
Handler Name:	JOHN & PHILS TOYOTA
Federal Waste Generator Description:	Conditionally Exempt Small Quantity Generator
State District Owner:	Not reported
Large Quantity Handler of Universal Waste:	Yes
Recognized Trader Importer:	No
Recognized Trader Exporter:	No
Spent Lead Acid Battery Importer:	No
Spent Lead Acid Battery Exporter:	No
Current Record:	No
Non Storage Recycler Activity:	Not reported
Electronic Manifest Broker:	Not reported

Receive Date:	20051231
Handler Name:	JOHN & PHILS TOYOTA
Federal Waste Generator Description:	Conditionally Exempt Small Quantity Generator
State District Owner:	Not reported
Large Quantity Handler of Universal Waste:	Yes
Recognized Trader Importer:	No
Recognized Trader Exporter:	No
Spent Lead Acid Battery Importer:	No
Spent Lead Acid Battery Exporter:	No
Current Record:	No
Non Storage Recycler Activity:	Not reported
Electronic Manifest Broker:	Not reported

Receive Date:	20061231
Handler Name:	JOHN & PHILS TOYOTA
Federal Waste Generator Description:	Conditionally Exempt Small Quantity Generator
State District Owner:	Not reported
Large Quantity Handler of Universal Waste:	Yes
Recognized Trader Importer:	No
Recognized Trader Exporter:	No
Spent Lead Acid Battery Importer:	No

317710048 - T-PLUS STEEL FABRICATORS INC (Continued) **1004771432**

Spent Lead Acid Battery Exporter: No
Current Record: No
Non Storage Recycler Activity: Not reported
Electronic Manifest Broker: Not reported

Receive Date: 20071231
Handler Name: JOHN & PHILS TOYOTA
Federal Waste Generator Description: Conditionally Exempt Small Quantity Generator
State District Owner: Not reported
Large Quantity Handler of Universal Waste: No
Recognized Trader Importer: No
Recognized Trader Exporter: No
Spent Lead Acid Battery Importer: No
Spent Lead Acid Battery Exporter: No
Current Record: No
Non Storage Recycler Activity: Not reported
Electronic Manifest Broker: Not reported

Receive Date: 20081231
Handler Name: JOHN & PHILS TOYOTA
Federal Waste Generator Description: Conditionally Exempt Small Quantity Generator
State District Owner: Not reported
Large Quantity Handler of Universal Waste: No
Recognized Trader Importer: No
Recognized Trader Exporter: No
Spent Lead Acid Battery Importer: No
Spent Lead Acid Battery Exporter: No
Current Record: No
Non Storage Recycler Activity: Not reported
Electronic Manifest Broker: Not reported

Receive Date: 20091231
Handler Name: JOHN & PHILS TOYOTA
Federal Waste Generator Description: Conditionally Exempt Small Quantity Generator
State District Owner: Not reported
Large Quantity Handler of Universal Waste: No
Recognized Trader Importer: No
Recognized Trader Exporter: No
Spent Lead Acid Battery Importer: No
Spent Lead Acid Battery Exporter: No
Current Record: No
Non Storage Recycler Activity: Not reported
Electronic Manifest Broker: Not reported

Receive Date: 20101231
Handler Name: JOHN & PHILS TOYOTA
Federal Waste Generator Description: Conditionally Exempt Small Quantity Generator
State District Owner: Not reported
Large Quantity Handler of Universal Waste: No
Recognized Trader Importer: No
Recognized Trader Exporter: No
Spent Lead Acid Battery Importer: No
Spent Lead Acid Battery Exporter: No
Current Record: Yes
Non Storage Recycler Activity: Not reported
Electronic Manifest Broker: Not reported

317710048 - T-PLUS STEEL FABRICATORS INC (Continued) **1004771432**

List of NAICS Codes and Descriptions:
NAICS Code: 44111
NAICS Description: NEW CAR DEALERS

Has the Facility Received Notices of Violations:

Found Violation:	No
Agency Which Determined Violation:	Not reported
Violation Short Description:	Not reported
Date Violation was Determined:	Not reported
Actual Return to Compliance Date:	Not reported
Return to Compliance Qualifier:	Not reported
Violation Responsible Agency:	Not reported
Scheduled Compliance Date:	Not reported
Enforcement Identifier:	Not reported
Date of Enforcement Action:	Not reported
Enforcement Responsible Agency:	Not reported
Enforcement Docket Number:	Not reported
Enforcement Attorney:	Not reported
Corrective Action Component:	Not reported
Appeal Initiated Date:	Not reported
Appeal Resolution Date:	Not reported
Disposition Status Date:	Not reported
Disposition Status:	Not reported
Disposition Status Description:	Not reported
Consent/Final Order Sequence Number:	Not reported
Consent/Final Order Respondent Name:	Not reported
Consent/Final Order Lead Agency:	Not reported
Enforcement Type:	Not reported
Enforcement Responsible Person:	Not reported
Enforcement Responsible Sub-Organization:	Not reported
SEP Sequence Number:	Not reported
SEP Expenditure Amount:	Not reported
SEP Scheduled Completion Date:	Not reported
SEP Actual Date:	Not reported
SEP Defaulted Date:	Not reported
SEP Type:	Not reported
SEP Type Description:	Not reported
Proposed Amount:	Not reported
Final Monetary Amount:	Not reported
Paid Amount:	Not reported
Final Count:	Not reported
Final Amount:	Not reported

Found Violation:	No
Agency Which Determined Violation:	Not reported
Violation Short Description:	Not reported
Date Violation was Determined:	Not reported
Actual Return to Compliance Date:	Not reported
Return to Compliance Qualifier:	Not reported
Violation Responsible Agency:	Not reported
Scheduled Compliance Date:	Not reported
Enforcement Identifier:	Not reported
Date of Enforcement Action:	Not reported
Enforcement Responsible Agency:	Not reported
Enforcement Docket Number:	Not reported
Enforcement Attorney:	Not reported

317710048 - T-PLUS STEEL FABRICATORS INC (Continued) **1004771432**

Corrective Action Component:	Not reported
Appeal Initiated Date:	Not reported
Appeal Resolution Date:	Not reported
Disposition Status Date:	Not reported
Disposition Status:	Not reported
Disposition Status Description:	Not reported
Consent/Final Order Sequence Number:	Not reported
Consent/Final Order Respondent Name:	Not reported
Consent/Final Order Lead Agency:	Not reported
Enforcement Type:	Not reported
Enforcement Responsible Person:	Not reported
Enforcement Responsible Sub-Organization:	Not reported
SEP Sequence Number:	Not reported
SEP Expenditure Amount:	Not reported
SEP Scheduled Completion Date:	Not reported
SEP Actual Date:	Not reported
SEP Defaulted Date:	Not reported
SEP Type:	Not reported
SEP Type Description:	Not reported
Proposed Amount:	Not reported
Final Monetary Amount:	Not reported
Paid Amount:	Not reported
Final Count:	Not reported
Final Amount:	Not reported

Evaluation Action Summary:

Evaluation Date:	20110725
Evaluation Responsible Agency:	State
Found Violation:	No
Evaluation Type Description:	COMPLIANCE ASSISTANCE VISIT
Evaluation Responsible Person Identifier:	ORAMN
Evaluation Responsible Sub-Organization:	WR
Actual Return to Compliance Date:	Not reported
Scheduled Compliance Date:	Not reported
Date of Request:	Not reported
Date Response Received:	Not reported
Request Agency:	Not reported
Former Citation:	Not reported

Evaluation Date:	20110830
Evaluation Responsible Agency:	State
Found Violation:	No
Evaluation Type Description:	COMPLIANCE ASSISTANCE VISIT
Evaluation Responsible Person Identifier:	ORAMN
Evaluation Responsible Sub-Organization:	WR
Actual Return to Compliance Date:	Not reported
Scheduled Compliance Date:	Not reported
Date of Request:	Not reported
Date Response Received:	Not reported
Request Agency:	Not reported
Former Citation:	Not reported

317710048 - T-PLUS STEEL FABRICATORS INC (Continued) **1004771432**

AST:

Facility ID:	37306
Name:	TOYOTA OF CORVALLIS
Address:	800 NW 5TH ST
City,State,Zip:	CORVALLIS, OR 97330
Substance:	MOTOR OIL
Reporting Quantities:	Not reported
Quantity Units:	Not reported
Physical State:	Not reported
Storage 1:	Above ground tank
Storage 2:	Not reported
Owner-Operator Name:	STEVE
Direct Site Phone:	5417541515
Report Class:	Annual
Report Year:	2017
Is Poisonous Gas:	No
Is Poisonous Material:	No
Is Biological Hazard:	No
Is Radioactive Material:	No
Is Explosive:	No
Status:	Not reported
Nature of Business:	AUTOMOTIVE SALES & SERVICE
NAICS Code:	Not reported
Maximum Daily Amount Code:	20
Maximum Daily Amount Code Range:	1,000-4,999
Maximum Daily Amount Units:	gal
Is Solid State:	No
Is Liquid State:	Yes
Is Gaseous State:	No
Is Combustible Dust:	No
Is Fire Hazard:	No
Is Sudden Release of Pressure Hazard:	No
Is Reactive Hazard:	No
Is Immediate Hazard:	No
Is Delayed Hazard:	No
Is Corrosive to Metal:	No
Is Flammable:	Yes
Is Gas Under Pressure:	No
Is Physical HNOC:	No
Is Emission of Gas With Water:	No
Is Organic Peroxide:	No
Is Oxidizer:	No
Is Pyrophoric liquid or solid:	No
Is Pyrophoric Gas:	No
Is Self-Heating:	No
Is Self-Reacting:	No
Is Acute Toxicity:	No
Is Aspiration Hazard:	No
Is Carcinogenicity:	No
Is Germ Cell Mutagenicity:	No
Is Health HNOC:	No
Is Reproductive Toxicity:	No
Is Respiratory or Skin Sensitization:	No
Is Serious Eye Damage or Eye Irritation:	No
Is Simple Asphyxiate:	No
Is Skin Corrosion or Irritation:	No
Is Specific Target Organ Toxicity:	No

317710048 - T-PLUS STEEL FABRICATORS INC (Continued) **1004771432**

Facility ID:	37306
Name:	TOYOTA OF CORVALLIS
Address:	800 NW 5TH ST
City,State,Zip:	CORVALLIS, OR 97330
Substance:	USED MOTOR OIL
Reporting Quantities:	Not reported
Quantity Units:	Not reported
Physical State:	Not reported
Storage 1:	Above ground tank
Storage 2:	Not reported
Owner-Operator Name:	STEVE
Direct Site Phone:	5417541515
Report Class:	Annual
Report Year:	2017
Is Poisonous Gas:	No
Is Poisonous Material:	No
Is Biological Hazard:	No
Is Radioactive Material:	No
Is Explosive:	No
Status:	Not reported
Nature of Business:	AUTOMOTIVE SALES & SERVICE
NAICS Code:	Not reported
Maximum Daily Amount Code:	11
Maximum Daily Amount Code Range:	500-999
Maximum Daily Amount Units:	gal
Is Solid State:	No
Is Liquid State:	Yes
Is Gaseous State:	No
Is Combustible Dust:	No
Is Fire Hazard:	No
Is Sudden Release of Pressure Hazard:	No
Is Reactive Hazard:	No
Is Immediate Hazard:	No
Is Delayed Hazard:	No
Is Corrosive to Metal:	No
Is Flammable:	No
Is Gas Under Pressure:	No
Is Physical HNOC:	No
Is Emission of Gas With Water:	No
Is Organic Peroxide:	No
Is Oxidizer:	No
Is Pyrophoric liquid or solid:	No
Is Pyrophoric Gas:	No
Is Self-Heating:	No
Is Self-Reacting:	No
Is Acute Toxicity:	No
Is Aspiration Hazard:	Yes
Is Carcinogenicity:	Yes
Is Germ Cell Mutagenicity:	Yes
Is Health HNOC:	No
Is Reproductive Toxicity:	Yes
Is Respiratory or Skin Sensitization:	Yes
Is Serious Eye Damage or Eye Irritation:	Yes
Is Simple Asphyxiate:	No
Is Skin Corrosion or Irritation:	Yes
Is Specific Target Organ Toxicity:	Yes

317710048 - T-PLUS STEEL FABRICATORS INC (Continued) **1004771432**

Facility ID:	37306
Name:	TOYOTA OF CORVALLIS
Address:	800 NW 5TH ST
City,State,Zip:	CORVALLIS, OR 97330
Substance:	MOTOR OIL
Reporting Quantities:	Not reported
Quantity Units:	Not reported
Physical State:	Not reported
Storage 1:	Above ground tank
Storage 2:	Not reported
Owner-Operator Name:	STEVE
Direct Site Phone:	5417541515
Report Class:	Annual
Report Year:	2018
Is Poisonous Gas:	No
Is Poisonous Material:	No
Is Biological Hazard:	No
Is Radioactive Material:	No
Is Explosive:	No
Status:	Not reported
Nature of Business:	AUTOMOTIVE SALES & SERVICE
NAICS Code:	Not reported
Maximum Daily Amount Code:	20
Maximum Daily Amount Code Range:	1,000-4,999
Maximum Daily Amount Units:	gal
Is Solid State:	No
Is Liquid State:	Yes
Is Gaseous State:	No
Is Combustible Dust:	No
Is Fire Hazard:	No
Is Sudden Release of Pressure Hazard:	No
Is Reactive Hazard:	No
Is Immediate Hazard:	No
Is Delayed Hazard:	No
Is Corrosive to Metal:	No
Is Flammable:	Yes
Is Gas Under Pressure:	No
Is Physical HNOC:	No
Is Emission of Gas With Water:	No
Is Organic Peroxide:	No
Is Oxidizer:	No
Is Pyrophoric liquid or solid:	No
Is Pyrophoric Gas:	No
Is Self-Heating:	No
Is Self-Reacting:	No
Is Acute Toxicity:	No
Is Aspiration Hazard:	No
Is Carcinogenicity:	No
Is Germ Cell Mutagenicity:	No
Is Health HNOC:	No
Is Reproductive Toxicity:	No
Is Respiratory or Skin Sensitization:	No
Is Serious Eye Damage or Eye Irritation:	No
Is Simple Asphyxiate:	No
Is Skin Corrosion or Irritation:	No
Is Specific Target Organ Toxicity:	No

317710048 - T-PLUS STEEL FABRICATORS INC (Continued) **1004771432**

Facility ID:	37306
Name:	TOYOTA OF CORVALLIS
Address:	800 NW 5TH ST
City,State,Zip:	CORVALLIS, OR 97330
Substance:	USED MOTOR OIL
Reporting Quantities:	Not reported
Quantity Units:	Not reported
Physical State:	Not reported
Storage 1:	Above ground tank
Storage 2:	Not reported
Owner-Operator Name:	STEVE
Direct Site Phone:	5417541515
Report Class:	Annual
Report Year:	2018
Is Poisonous Gas:	No
Is Poisonous Material:	No
Is Biological Hazard:	No
Is Radioactive Material:	No
Is Explosive:	No
Status:	Not reported
Nature of Business:	AUTOMOTIVE SALES & SERVICE
NAICS Code:	Not reported
Maximum Daily Amount Code:	11
Maximum Daily Amount Code Range:	500-999
Maximum Daily Amount Units:	gal
Is Solid State:	No
Is Liquid State:	Yes
Is Gaseous State:	No
Is Combustible Dust:	No
Is Fire Hazard:	No
Is Sudden Release of Pressure Hazard:	No
Is Reactive Hazard:	No
Is Immediate Hazard:	No
Is Delayed Hazard:	No
Is Corrosive to Metal:	No
Is Flammable:	No
Is Gas Under Pressure:	No
Is Physical HNOC:	No
Is Emission of Gas With Water:	No
Is Organic Peroxide:	No
Is Oxidizer:	No
Is Pyrophoric liquid or solid:	No
Is Pyrophoric Gas:	No
Is Self-Heating:	No
Is Self-Reacting:	No
Is Acute Toxicity:	No
Is Aspiration Hazard:	Yes
Is Carcinogenicity:	Yes
Is Germ Cell Mutagenicity:	Yes
Is Health HNOC:	No
Is Reproductive Toxicity:	Yes
Is Respiratory or Skin Sensitization:	Yes
Is Serious Eye Damage or Eye Irritation:	Yes
Is Simple Asphyxiate:	No
Is Skin Corrosion or Irritation:	Yes
Is Specific Target Organ Toxicity:	Yes

317710048 - T-PLUS STEEL FABRICATORS INC (Continued) **1004771432**

Facility ID:	37306
Name:	TOYOTA OF CORVALLIS
Address:	800 NW 5TH ST
City,State,Zip:	CORVALLIS, OR 97330
Substance:	MOTOR OIL
Reporting Quantities:	Not reported
Quantity Units:	Not reported
Physical State:	Not reported
Storage 1:	Above ground tank
Storage 2:	Not reported
Owner-Operator Name:	STEVE
Direct Site Phone:	5417541515
Report Class:	Annual
Report Year:	2019
Is Poisonous Gas:	No
Is Poisonous Material:	No
Is Biological Hazard:	No
Is Radioactive Material:	No
Is Explosive:	No
Status:	Not reported
Nature of Business:	AUTOMOTIVE SALES & SERVICE
NAICS Code:	Not reported
Maximum Daily Amount Code:	20
Maximum Daily Amount Code Range:	1,000-4,999
Maximum Daily Amount Units:	gal
Is Solid State:	No
Is Liquid State:	Yes
Is Gaseous State:	No
Is Combustible Dust:	No
Is Fire Hazard:	No
Is Sudden Release of Pressure Hazard:	No
Is Reactive Hazard:	No
Is Immediate Hazard:	No
Is Delayed Hazard:	No
Is Corrosive to Metal:	No
Is Flammable:	Yes
Is Gas Under Pressure:	No
Is Physical HNOC:	No
Is Emission of Gas With Water:	No
Is Organic Peroxide:	No
Is Oxidizer:	No
Is Pyrophoric liquid or solid:	No
Is Pyrophoric Gas:	No
Is Self-Heating:	No
Is Self-Reacting:	No
Is Acute Toxicity:	No
Is Aspiration Hazard:	No
Is Carcinogenicity:	No
Is Germ Cell Mutagenicity:	No
Is Health HNOC:	No
Is Reproductive Toxicity:	No
Is Respiratory or Skin Sensitization:	No
Is Serious Eye Damage or Eye Irritation:	No
Is Simple Asphyxiate:	No
Is Skin Corrosion or Irritation:	No
Is Specific Target Organ Toxicity:	No

317710048 - T-PLUS STEEL FABRICATORS INC (Continued) **1004771432**

Facility ID:	37306
Name:	TOYOTA OF CORVALLIS
Address:	800 NW 5TH ST
City,State,Zip:	CORVALLIS, OR 97330
Substance:	USED MOTOR OIL
Reporting Quantities:	Not reported
Quantity Units:	Not reported
Physical State:	Not reported
Storage 1:	Above ground tank
Storage 2:	Not reported
Owner-Operator Name:	STEVE
Direct Site Phone:	5417541515
Report Class:	Annual
Report Year:	2019
Is Poisonous Gas:	No
Is Poisonous Material:	No
Is Biological Hazard:	No
Is Radioactive Material:	No
Is Explosive:	No
Status:	Not reported
Nature of Business:	AUTOMOTIVE SALES & SERVICE
NAICS Code:	Not reported
Maximum Daily Amount Code:	11
Maximum Daily Amount Code Range:	500-999
Maximum Daily Amount Units:	gal
Is Solid State:	No
Is Liquid State:	Yes
Is Gaseous State:	No
Is Combustible Dust:	No
Is Fire Hazard:	No
Is Sudden Release of Pressure Hazard:	No
Is Reactive Hazard:	No
Is Immediate Hazard:	No
Is Delayed Hazard:	No
Is Corrosive to Metal:	No
Is Flammable:	No
Is Gas Under Pressure:	No
Is Physical HNOC:	No
Is Emission of Gas With Water:	No
Is Organic Peroxide:	No
Is Oxidizer:	No
Is Pyrophoric liquid or solid:	No
Is Pyrophoric Gas:	No
Is Self-Heating:	No
Is Self-Reacting:	No
Is Acute Toxicity:	No
Is Aspiration Hazard:	Yes
Is Carcinogenicity:	Yes
Is Germ Cell Mutagenicity:	Yes
Is Health HNOC:	No
Is Reproductive Toxicity:	Yes
Is Respiratory or Skin Sensitization:	Yes
Is Serious Eye Damage or Eye Irritation:	Yes
Is Simple Asphyxiate:	No
Is Skin Corrosion or Irritation:	Yes
Is Specific Target Organ Toxicity:	Yes

317710048 - T-PLUS STEEL FABRICATORS INC (Continued) **1004771432**

Facility ID:	37306
Name:	TOYOTA OF CORVALLIS
Address:	800 NW 5TH ST
City,State,Zip:	CORVALLIS, OR 97330
Substance:	MOTOR OIL
Reporting Quantities:	Not reported
Quantity Units:	Not reported
Physical State:	Not reported
Storage 1:	Above ground tank
Storage 2:	Not reported
Owner-Operator Name:	STEVE
Direct Site Phone:	5417541515
Report Class:	Annual
Report Year:	2020
Is Poisonous Gas:	No
Is Poisonous Material:	No
Is Biological Hazard:	No
Is Radioactive Material:	No
Is Explosive:	No
Status:	Not reported
Nature of Business:	AUTOMOTIVE SALES & SERVICE
NAICS Code:	Not reported
Maximum Daily Amount Code:	20
Maximum Daily Amount Code Range:	1,000-4,999
Maximum Daily Amount Units:	gal
Is Solid State:	No
Is Liquid State:	Yes
Is Gaseous State:	No
Is Combustible Dust:	No
Is Fire Hazard:	No
Is Sudden Release of Pressure Hazard:	No
Is Reactive Hazard:	No
Is Immediate Hazard:	No
Is Delayed Hazard:	No
Is Corrosive to Metal:	No
Is Flammable:	Yes
Is Gas Under Pressure:	No
Is Physical HNOC:	No
Is Emission of Gas With Water:	No
Is Organic Peroxide:	No
Is Oxidizer:	No
Is Pyrophoric liquid or solid:	No
Is Pyrophoric Gas:	No
Is Self-Heating:	No
Is Self-Reacting:	No
Is Acute Toxicity:	No
Is Aspiration Hazard:	No
Is Carcinogenicity:	No
Is Germ Cell Mutagenicity:	No
Is Health HNOC:	No
Is Reproductive Toxicity:	No
Is Respiratory or Skin Sensitization:	No
Is Serious Eye Damage or Eye Irritation:	No
Is Simple Asphyxiate:	No
Is Skin Corrosion or Irritation:	No
Is Specific Target Organ Toxicity:	No

317710048 - T-PLUS STEEL FABRICATORS INC (Continued) **1004771432**

Facility ID:	37306
Name:	TOYOTA OF CORVALLIS
Address:	800 NW 5TH ST
City,State,Zip:	CORVALLIS, OR 97330
Substance:	USED MOTOR OIL
Reporting Quantities:	Not reported
Quantity Units:	Not reported
Physical State:	Not reported
Storage 1:	Above ground tank
Storage 2:	Not reported
Owner-Operator Name:	STEVE
Direct Site Phone:	5417541515
Report Class:	Annual
Report Year:	2020
Is Poisonous Gas:	No
Is Poisonous Material:	No
Is Biological Hazard:	No
Is Radioactive Material:	No
Is Explosive:	No
Status:	Not reported
Nature of Business:	AUTOMOTIVE SALES & SERVICE
NAICS Code:	Not reported
Maximum Daily Amount Code:	11
Maximum Daily Amount Code Range:	500-999
Maximum Daily Amount Units:	gal
Is Solid State:	No
Is Liquid State:	Yes
Is Gaseous State:	No
Is Combustible Dust:	No
Is Fire Hazard:	No
Is Sudden Release of Pressure Hazard:	No
Is Reactive Hazard:	No
Is Immediate Hazard:	No
Is Delayed Hazard:	No
Is Corrosive to Metal:	No
Is Flammable:	No
Is Gas Under Pressure:	No
Is Physical HNOC:	No
Is Emission of Gas With Water:	No
Is Organic Peroxide:	No
Is Oxidizer:	No
Is Pyrophoric liquid or solid:	No
Is Pyrophoric Gas:	No
Is Self-Heating:	No
Is Self-Reacting:	No
Is Acute Toxicity:	No
Is Aspiration Hazard:	Yes
Is Carcinogenicity:	Yes
Is Germ Cell Mutagenicity:	Yes
Is Health HNOC:	No
Is Reproductive Toxicity:	Yes
Is Respiratory or Skin Sensitization:	Yes
Is Serious Eye Damage or Eye Irritation:	Yes
Is Simple Asphyxiate:	No
Is Skin Corrosion or Irritation:	Yes
Is Specific Target Organ Toxicity:	Yes

317710048 - T-PLUS STEEL FABRICATORS INC (Continued) **1004771432**

Facility ID:	37306
Name:	TOYOTA OF CORVALLIS
Address:	800 NW 5TH ST
City,State,Zip:	CORVALLIS, OR 97330
Substance:	MOTOR OIL
Reporting Quantities:	Not reported
Quantity Units:	Not reported
Physical State:	Not reported
Storage 1:	Above ground tank
Storage 2:	Not reported
Owner-Operator Name:	STEVE
Direct Site Phone:	5417541515
Report Class:	Update
Report Year:	2019
Is Poisonous Gas:	No
Is Poisonous Material:	No
Is Biological Hazard:	No
Is Radioactive Material:	No
Is Explosive:	No
Status:	Not reported
Nature of Business:	AUTOMOTIVE SALES & SERVICE
NAICS Code:	Not reported
Maximum Daily Amount Code:	20
Maximum Daily Amount Code Range:	1,000-4,999
Maximum Daily Amount Units:	gal
Is Solid State:	No
Is Liquid State:	Yes
Is Gaseous State:	No
Is Combustible Dust:	No
Is Fire Hazard:	No
Is Sudden Release of Pressure Hazard:	No
Is Reactive Hazard:	No
Is Immediate Hazard:	No
Is Delayed Hazard:	No
Is Corrosive to Metal:	No
Is Flammable:	Yes
Is Gas Under Pressure:	No
Is Physical HNOC:	No
Is Emission of Gas With Water:	No
Is Organic Peroxide:	No
Is Oxidizer:	No
Is Pyrophoric liquid or solid:	No
Is Pyrophoric Gas:	No
Is Self-Heating:	No
Is Self-Reacting:	No
Is Acute Toxicity:	No
Is Aspiration Hazard:	No
Is Carcinogenicity:	No
Is Germ Cell Mutagenicity:	No
Is Health HNOC:	No
Is Reproductive Toxicity:	No
Is Respiratory or Skin Sensitization:	No
Is Serious Eye Damage or Eye Irritation:	No
Is Simple Asphyxiate:	No
Is Skin Corrosion or Irritation:	No
Is Specific Target Organ Toxicity:	No

317710048 - T-PLUS STEEL FABRICATORS INC (Continued) **1004771432**

Facility ID:	37306
Name:	TOYOTA OF CORVALLIS
Address:	800 NW 5TH ST
City,State,Zip:	CORVALLIS, OR 97330
Substance:	USED MOTOR OIL
Reporting Quantities:	Not reported
Quantity Units:	Not reported
Physical State:	Not reported
Storage 1:	Above ground tank
Storage 2:	Not reported
Owner-Operator Name:	STEVE
Direct Site Phone:	5417541515
Report Class:	Update
Report Year:	2019
Is Poisonous Gas:	No
Is Poisonous Material:	No
Is Biological Hazard:	No
Is Radioactive Material:	No
Is Explosive:	No
Status:	Not reported
Nature of Business:	AUTOMOTIVE SALES & SERVICE
NAICS Code:	Not reported
Maximum Daily Amount Code:	11
Maximum Daily Amount Code Range:	500-999
Maximum Daily Amount Units:	gal
Is Solid State:	No
Is Liquid State:	Yes
Is Gaseous State:	No
Is Combustible Dust:	No
Is Fire Hazard:	No
Is Sudden Release of Pressure Hazard:	No
Is Reactive Hazard:	No
Is Immediate Hazard:	No
Is Delayed Hazard:	No
Is Corrosive to Metal:	No
Is Flammable:	No
Is Gas Under Pressure:	No
Is Physical HNOC:	No
Is Emission of Gas With Water:	No
Is Organic Peroxide:	No
Is Oxidizer:	No
Is Pyrophoric liquid or solid:	No
Is Pyrophoric Gas:	No
Is Self-Heating:	No
Is Self-Reacting:	No
Is Acute Toxicity:	No
Is Aspiration Hazard:	Yes
Is Carcinogenicity:	Yes
Is Germ Cell Mutagenicity:	Yes
Is Health HNOC:	No
Is Reproductive Toxicity:	Yes
Is Respiratory or Skin Sensitization:	Yes
Is Serious Eye Damage or Eye Irritation:	Yes
Is Simple Asphyxiate:	No
Is Skin Corrosion or Irritation:	Yes
Is Specific Target Organ Toxicity:	Yes

317710048 - T-PLUS STEEL FABRICATORS INC (Continued) **1004771432**

Facility ID:	37306
Name:	TOYOTA OF CORVALLIS
Address:	800 NW 5TH ST
City,State,Zip:	CORVALLIS, OR 97330
Substance:	MOTOR OIL
Reporting Quantities:	Not reported
Quantity Units:	Not reported
Physical State:	Not reported
Storage 1:	Above ground tank
Storage 2:	Not reported
Owner-Operator Name:	STEVE
Direct Site Phone:	5417541515
Report Class:	Annual
Report Year:	2022
Is Poisonous Gas:	No
Is Poisonous Material:	No
Is Biological Hazard:	No
Is Radioactive Material:	No
Is Explosive:	No
Status:	ACTIVE
Nature of Business:	AUTOMOTIVE SALES & SERVICE
NAICS Code:	"441110,811111"
Maximum Daily Amount Code:	20
Maximum Daily Amount Code Range:	1,000-4,999
Maximum Daily Amount Units:	gal
Is Solid State:	No
Is Liquid State:	Yes
Is Gaseous State:	No
Is Combustible Dust:	No
Is Fire Hazard:	No
Is Sudden Release of Pressure Hazard:	No
Is Reactive Hazard:	No
Is Immediate Hazard:	No
Is Delayed Hazard:	No
Is Corrosive to Metal:	No
Is Flammable:	Yes
Is Gas Under Pressure:	No
Is Physical HNOC:	No
Is Emission of Gas With Water:	No
Is Organic Peroxide:	No
Is Oxidizer:	No
Is Pyrophoric liquid or solid:	No
Is Pyrophoric Gas:	No
Is Self-Heating:	No
Is Self-Reacting:	No
Is Acute Toxicity:	No
Is Aspiration Hazard:	No
Is Carcinogenicity:	No
Is Germ Cell Mutagenicity:	No
Is Health HNOC:	No
Is Reproductive Toxicity:	No
Is Respiratory or Skin Sensitization:	No
Is Serious Eye Damage or Eye Irritation:	No
Is Simple Asphyxiate:	No
Is Skin Corrosion or Irritation:	No
Is Specific Target Organ Toxicity:	No

317710048 - T-PLUS STEEL FABRICATORS INC (Continued) **1004771432**

Click this hyperlink while viewing on your computer to access
4 additional OR AST: record(s) in the EDR Site Report.

FINDS:
Registry ID: 110004814915

Click Here for FRS Facility Detail Report:

Environmental Interest/Information System:
The Oregon Department of Environmental Quality (DEQ) is a regulatory agency tasked with protecting the quality of Oregon's environment. DEQ uses a combination of technical assistance, inspections, and permitting to help public and private facilities and citizens understand and comply with state and federal environmental regulations.
The Resource Conservation and Recovery Act Information System (RCRAInfo) is EPA's comprehensive information system in support of the Resource Conservation and Recovery Act (RCRA) of 1976 and the Hazardous and Solid Waste Amendments (HSWA) of 1984. It tracks many types of information about generators, transporters, treaters, storers, and disposers of hazardous waste.
Registry ID: 110070330588

Click Here for FRS Facility Detail Report:

Environmental Interest/Information System:
The Department of Labor, Occupational Safety and Health Administration information system consists of inspection case detail for approximately 100,000 OSHA inspections conducted annually. The FRS dataset includes facilities that had inspections within the last 7 years within the mining, oil and gas, utilities, and manufacturing sectors.

Click this hyperlink while viewing on your computer to access
additional FINDS: detail in the EDR Site Report.

ECHO:

Envid:	1004771432
Registry ID:	110004814915
DFR URL:	http://echo.epa.gov/detailed-facility-report?fid=110004814915
Name:	JOHN & PHILS TOYOTA
Address:	800 NW 5TH ST
City,State,Zip:	CORVALLIS, OR 97330

HSIS:

Name:	TOYOTA OF CORVALLIS
Address:	800 NW 5TH ST
City,State,Zip:	CORVALLIS, OR 97330
Facility ID:	037306
Department Or Division Of Company:	Not reported
Chemical Is Extremely Hazardous Substance (EHS:	Not reported
Contains 112R:	Not reported
Facility Has Written Emergency Plan:	Not reported
NAICS Code 1:	Not reported
NAICS Desc 1:	Not reported
NAICS Code 2:	Not reported
NAICS Desc 2:	Not reported
Manager Name:	Not reported

317710048 - T-PLUS STEEL FABRICATORS INC (Continued) **1004771432**

Business Phone:	Not reported
Mailing Address:	Not reported
Mailing City:	Not reported
Mailing State:	Not reported
Mailing Zip:	Not reported
No. of Employees:	Not reported
Day Phone:	Not reported
Placard:	Not reported
Fire Dept Code:	Not reported
FD:	CORVALLIS FD
Sprinkler System:	Not reported
Emergency Contact:	Not reported
Emergency Procedure:	Not reported
Business Type:	Not reported
Facility Type:	Private
Department:	Not reported
Status:	ACTIVE
Latitude:	44.5721
Longitude:	-123.26
Status TRI:	Active
Status RMP:	Active
Status PSM:	Active
Status CR2K:	Inactive
Status 302:	Active
Owner Name:	STEVE JACKSON
Last Reported ID:	38608
Case Number:	64742547
Chemical Name:	MOTOR OIL
EHS Name:	Not reported
Is Pure:	No
Is Mix:	Yes
Is EHS:	Not reported
Mixture Component:	Not reported
Maximum Daily Amount Code:	20
Maximum Daily Amount Unit:	gal
Chemical Added Date:	05/10/2017
Is Chem PSM:	No
Is Chem 112R:	No
Is Chem 302:	No
Is Pesticide:	No
Is Fertilizer:	No
Physical State:	Liquid
UNNA Number:	N/A
NFPA Health:	1
NFPA Flammability:	2
NFPA Reactivity:	0
NFPA Special Notice:	N/A
Hazards:	Physical Combustive
Number of Days Onsite:	365
Year:	2018
Case Number:	N/A
Chemical Name:	USED MOTOR OIL
EHS Name:	Not reported
Is Pure:	No
Is Mix:	Yes
Is EHS:	Not reported

317710048 - T-PLUS STEEL FABRICATORS INC (Continued) **1004771432**

Mixture Component:	Not reported
Maximum Daily Amount Code:	11
Maximum Daily Amount Unit:	gal
Chemical Added Date:	05/10/2017
Is Chem PSM:	No
Is Chem 112R:	No
Is Chem 302:	No
Is Pesticide:	No
Is Fertilizer:	No
Physical State:	Liquid
UNNA Number:	N/A
NFPA Health:	0
NFPA Flammability:	0
NFPA Reactivity:	0
NFPA Special Notice:	N/A
Hazards:	Health Aspiration, Health Carcinogenicity, Health Germ, Health ReproductiveToxicity, Health Respiratory, Health SeriousEye, Health SkinCorrosion, Health SpecificOrganToxicity
Number of Days Onsite:	365
Year:	2018

Case Number:	Not reported
Chemical Name:	Not reported
EHS Name:	Not reported
Is Pure:	Not reported
Is Mix:	Not reported
Is EHS:	Not reported
Mixture Component:	Not reported
Maximum Daily Amount Code:	Not reported
Maximum Daily Amount Unit:	Not reported
Chemical Added Date:	Not reported
Is Chem PSM:	Not reported
Is Chem 112R:	Not reported
Is Chem 302:	Not reported
Is Pesticide:	Not reported
Is Fertilizer:	Not reported
Physical State:	Not reported
UNNA Number:	Not reported
NFPA Health:	Not reported
NFPA Flammability:	Not reported
NFPA Reactivity:	Not reported
NFPA Special Notice:	Not reported
Hazards:	Not reported
Number of Days Onsite:	Not reported
Year:	Not reported

Case Number:	N/A
Chemical Name:	USED MOTOR OIL
EHS Name:	Not reported
Is Pure:	No
Is Mix:	Yes
Is EHS:	Not reported
Mixture Component:	Not reported
Maximum Daily Amount Code:	11
Maximum Daily Amount Unit:	gal
Chemical Added Date:	05/10/2017
Is Chem PSM:	No

317710048 - T-PLUS STEEL FABRICATORS INC (Continued) **1004771432**

Is Chem 112R:	No
Is Chem 302:	No
Is Pesticide:	No
Is Fertilizer:	No
Physical State:	Liquid
UNNA Number:	N/A
NFPA Health:	0
NFPA Flammability:	0
NFPA Reactivity:	0
NFPA Special Notice:	N/A
Hazards:	Health Aspiration, Health Carcinogenicity, Health Germ, Health ReproductiveToxicity, Health Respiratory, Health SeriousEye, Health SkinCorrosion, Health SpecificOrganToxicity
Number of Days Onsite:	365
Year:	2019

Case Number:	64742547
Chemical Name:	MOTOR OIL
EHS Name:	Not reported
Is Pure:	No
Is Mix:	Yes
Is EHS:	Not reported
Mixture Component:	Not reported
Maximum Daily Amount Code:	20
Maximum Daily Amount Unit:	gal
Chemical Added Date:	05/10/2017
Is Chem PSM:	No
Is Chem 112R:	No
Is Chem 302:	No
Is Pesticide:	No
Is Fertilizer:	No
Physical State:	Liquid
UNNA Number:	N/A
NFPA Health:	1
NFPA Flammability:	2
NFPA Reactivity:	0
NFPA Special Notice:	N/A
Hazards:	Physical Combustive
Number of Days Onsite:	365
Year:	2019

Chemical:

Chemical Name:	MOTOR OIL
Physical Description:	LIQUID
Case Number:	64742547
Facility Id:	037306
Physical State Of The Substance:	2
Average Amount Possessed During The Year Code:	11
Maximum Amount Possessed During The Year Code:	20
Applicable Unit Of Measure Code:	2
Description Of The Unit Of Measure:	GALLONS
Type Code:	C
Description:	TANK INSIDE BUILDING
Type Code:	D
Temperature Description:	STEEL DRUM
Pressure of Code:	1
Pressure Description:	NORMAL PRESSURE

317710048 - T-PLUS STEEL FABRICATORS INC (Continued) **1004771432**

Pressure of Code:	1
Pressure Description:	NORMAL PRESSURE
Temperature Description:	NORMAL TEMPERATURE
Temperature of The Hazardous Substance Code:	4
Temperature Description:	NORMAL TEMPERATURE
Temperature of The Hazardous Substance Code:	4
Days Hazardous Substance On Site During Year:	365
Is The Substance Protected A Trade Secret:	False
Description Of The Max Qnty Code:	1,000-4,999
Description Of The Avg Qnty Code:	500-999
Most Hazardous Ingridient:	PETROLEUM HYDROCARBONS
United Nations/north America 4 Digit Class Number:	0000
Hazard Rank:	2
EHS Ingredient:	Not reported
Substance Pure:	False
Substance Mix:	True
First Hazardous Class Code For Chemical:	Combustible Material
Second Hazardous Class Code For Chemical:	Chronic Health Hazard
Third Hazardous Class Code For Chemical:	Not reported
Hazard Class 1 Of The Chemical:	4.5
Hazard Class 2 Of The Chemical:	6.4
Hazard Class 3 Of The Chemical:	Not reported

Additional Chemical:

Chemical Is A Toxic 313 Chemical:	Not reported
EPA Pesticide Registration Number:	Not reported
Contains 112R:	Not reported
Contains EHS:	Not reported
Fertilizer:	N
Pesticide:	N
Contains 313:	Not reported

Chemical Name:	USED MOTOR OIL
Physical Description:	LIQUID
Case Number:	000000
Facility Id:	037306
Physical State Of The Substance:	2
Average Amount Possessed During The Year Code:	10
Maximum Amount Possessed During The Year Code:	11
Applicable Unit Of Measure Code:	2
Description Of The Unit Of Measure:	GALLONS
Type Code:	C
Description:	TANK INSIDE BUILDING
Type Code:	D
Temperature Description:	STEEL DRUM
Pressure of Code:	1
Pressure Description:	NORMAL PRESSURE
Pressure of Code:	1
Pressure Description:	NORMAL PRESSURE
Temperature Description:	NORMAL TEMPERATURE
Temperature of The Hazardous Substance Code:	4
Temperature Description:	NORMAL TEMPERATURE
Temperature of The Hazardous Substance Code:	4
Days Hazardous Substance On Site During Year:	365
Is The Substance Protected A Trade Secret:	False
Description Of The Max Qnty Code:	500-999
Description Of The Avg Qnty Code:	200-499

317710048 - T-PLUS STEEL FABRICATORS INC (Continued) **1004771432**

Most Hazardous Ingridient:	PETROLEUM HYDROCARBONS
United Nations/north America 4 Digit Class Number:	0000
Hazard Rank:	2
EHS Ingredient:	NONE LISTED ON MSDS
Substance Pure:	False
Substance Mix:	True
First Hazardous Class Code For Chemical:	Combustible Material
Second Hazardous Class Code For Chemical:	Chronic Health Hazard
Third Hazardous Class Code For Chemical:	Not reported
Hazard Class 1 Of The Chemical:	4.5
Hazard Class 2 Of The Chemical:	6.4
Hazard Class 3 Of The Chemical:	Not reported

Additional Chemical:

Chemical Is A Toxic 313 Chemical:	Not reported
EPA Pesticide Registration Number:	Not reported
Contains 112R:	Not reported
Contains EHS:	N
Fertilizer:	Not reported
Pesticide:	Not reported
Contains 313:	Not reported

Chemical Name:	LEAD ACID BATTERIES
Physical Description:	SOLID
Case Number:	Not reported
Facility Id:	037306
Physical State Of The Substance:	1
Average Amount Possessed During The Year Code:	20
Maximum Amount Possessed During The Year Code:	20
Applicable Unit Of Measure Code:	1
Description Of The Unit Of Measure:	POUNDS
Type Code:	R
Description:	OTHER
Type Code:	Not reported
Temperature Description:	Not reported
Pressure of Code:	1
Pressure Description:	NORMAL PRESSURE
Pressure of Code:	Not reported
Pressure Description:	Not reported
Temperature Description:	NORMAL TEMPERATURE
Temperature of The Hazardous Substance Code:	4
Temperature Description:	Not reported
Temperature of The Hazardous Substance Code:	Not reported
Days Hazardous Substance On Site During Year:	365
Is The Substance Protected A Trade Secret:	False
Description Of The Max Qnty Code:	1,000-4,999
Description Of The Avg Qnty Code:	1,000-4,999
Most Hazardous Ingridient:	SULFURIC ACID
United Nations/north America 4 Digit Class Number:	2794
Hazard Rank:	4
EHS Ingredient:	SULFURIC ACID
Substance Pure:	False
Substance Mix:	True
First Hazardous Class Code For Chemical:	Acute Health Hazard
Second Hazardous Class Code For Chemical:	Corrosive Material
Third Hazardous Class Code For Chemical:	Chronic Health Hazard
Hazard Class 1 Of The Chemical:	6.3

317710048 - T-PLUS STEEL FABRICATORS INC (Continued) **1004771432**

Hazard Class 2 Of The Chemical: 8.0
Hazard Class 3 Of The Chemical: 6.4

OR MANIFEST:
Manifest Year: Manifest Year - 2007
EPA Id: ORQ000008334
Inactive Status: Not reported
Organization Name: Not reported
Contact Name: Dr Mitchell Wang
Contact Telephone Number: (503) 393-0980
Mailing Address: 3787 River Rd N Ste A
Mailing City/State/Zip: Keizer, OR 97303

AT310 **JOHN & PHIL'S TOYOTA INC** **UST FINDER** **1028649136**
WNW **800 NW 5TH ST** **UST FINDER RELEASE** **N/A**
< 1/8 **CORVALLIS, OR 97330**
0.063 mi.
334 ft. **Site 4 of 5 in cluster AT**

Actual:
221 ft.

Focus Map:
6

UST FINDER:
Object ID: 700307
Facility ID: OR9661
Name: JOHN & PHIL'S TOYOTA INC
Address: 800 NW 5TH ST
City,State,Zip: CORVALLIS, OR 97330
Address Match Type: PointAddress
Open USTs: 0
Closed USTs: 4
TOS USTs: 0
Population 1500ft: 736
Private Wells 1500ft: 0
Within 100yr Floodplain: No
Land Use: Developed, High Intensity
Within SPA: Yes
SPA PWS Facility ID: OR4100003_11797
SPA Water Type: SW - Surface Water
SPA Facility Type: IN - Intake
SPA HUC12: 170900030609
Within WHPA: No
WHPA PWS Facility ID: Not reported
WHPA Water Type: Not reported
WHPA Facility Type: Not reported
WHPA HUC12: Not reported
Facility Status: Closed UST(s)
Date of Last Inspection: Not reported
EPA Region: 10
Tribe: Not reported
Coordinate Source: Geocode
X Coord: -123.259401609
Y Coord: 44.571985301
Latitude: 44.571985301431
Longitude: -123.259401609123

JOHN & PHIL'S TOYOTA INC (Continued) **1028649136**

UST FINDER:

Object ID:	1545954
Facility ID:	OR9661
Tank ID:	OR9661_3
Tank Status:	Closed
Installation Date:	1972/07/25 16:00:00+00
Removal Date:	1998/09/28 15:59:59+00
Tank Capacity:	500
Substances:	Used Oil
Tank Wall Type:	Not reported

Object ID:	1545955
Facility ID:	OR9661
Tank ID:	OR9661_4
Tank Status:	Closed
Installation Date:	1972/07/25 16:00:00+00
Removal Date:	1998/09/28 15:59:59+00
Tank Capacity:	500
Substances:	Other
Tank Wall Type:	Not reported

Object ID:	1545956
Facility ID:	OR9661
Tank ID:	OR9661_2
Tank Status:	Closed
Installation Date:	1972/07/25 16:00:00+00
Removal Date:	1998/09/28 15:59:59+00
Tank Capacity:	500
Substances:	Used Oil
Tank Wall Type:	Not reported

Object ID:	1555230
Facility ID:	OR9661
Tank ID:	OR9661_1
Tank Status:	Closed
Installation Date:	1980/07/25 16:00:00+00
Removal Date:	1991/07/08 15:59:59+00
Tank Capacity:	1000
Substances:	Gasoline
Tank Wall Type:	Not reported

UST FINDER RELEASE:

Object ID:	332683
Facility ID:	Not reported
Lust ID:	OR34-88-0058
Name:	JOHN & PHIL'S TOYOTA INC
Address:	800 NW 5TH ST
City,State,Zip:	CORVALLIS, OR 97330
Address Match Type:	PointAddress
Reported Date:	1988/09/14 16:00:00+00
Status:	No Further Action
Substance:	Not reported
Population within 1500ft:	737
Domestic Wells within 1500ft:	0
Land Use:	Developed, High Intensity

JOHN & PHIL'S TOYOTA INC (Continued) **1028649136**

Within SPA:	Yes
SPA PWS Facility ID:	OR4100003_11797
SPA Water Type:	SW - SurRELEASEe Water
SPA Facility Type:	IN - Intake
SPA HUC12:	170900030609
Within WHPA:	No
WHPA PWS Facility ID:	Not reported
WHPA Water Type:	Not reported
WHPA Facility Type:	Not reported
WHPA HUC12:	Not reported
Within 100yr Floodplain:	No
Tribe:	Not reported
EPA Region:	10
NFA Letter 1:	Not reported
NFA Letter 2:	Not reported
NFA Letter 3:	Not reported
NFA Letter 4:	Not reported
Closed With Residual Contaminate:	Not reported
Coordinate Source:	Geocode
X Coord:	-123.2594
Y Coord:	44.57199
Latitude:	44.57199
Longitude:	-123.259399999999

AT311 **JOHN & PHIL'S TOYOTA INC** **OR LUST** **U000434374**
WNW **800 NW 5TH ST** **OR UST** **N/A**
< 1/8 **CORVALLIS, OR 97330**
0.063 mi.
334 ft. **Site 5 of 5 in cluster AT**

Actual:
221 ft.

Focus Map:
6

LUST:

Name:	JOHN & PHIL'S TOYOTA INC
Address:	800 NW 5TH ST
City,State,Zip:	CORVALLIS, OR 97330
Region:	Western Region
Facility ID:	02-98-4153
Cleanup Received Date:	09/22/1998
Cleanup Start Date:	09/21/1998
Cleanup Complete Date:	**11/26/2002**
Decode for Region:	**West Region**

UST:

Name:	JOHN & PHIL'S TOYOTA INC
Address:	800 NW 5TH ST
City:	CORVALLIS
Facility ID:	9661
Facility Telephone:	(503) 754-1515
Permittee Name:	STEPHEN HENDRIX, SERVICE MANAGER
Number of Permitted Tanks:	Not reported
Active Tanks:	Not reported
Decommissioned Tanks:	4
Number of Tanks:	4

BE312 **CORVALLIS DISPOSAL CO.** **UST FINDER** **1028644738**
ESE **110 NE WALNUT BLVD** **UST FINDER RELEASE** **N/A**
< 1/8 **CORVALLIS, OR 97330**
0.064 mi.
336 ft. **Site 1 of 4 in cluster BE**

Actual:
225 ft.

Focus Map:
4

UST FINDER:

Object ID:	696567
Facility ID:	OR4950
Name:	CORVALLIS DISPOSAL CO
Address:	110 NE WALNUT BLVD
City,State,Zip:	CORVALLIS, OR 97330
Address Match Type:	PointAddress
Open USTs:	0
Closed USTs:	3
TOS USTs:	0
Population 1500ft:	1099
Private Wells 1500ft:	110
Within 100yr Floodplain:	No
Land Use:	Developed, High Intensity
Within SPA:	Yes
SPA PWS Facility ID:	OR4100003_11797
SPA Water Type:	SW - Surface Water
SPA Facility Type:	IN - Intake
SPA HUC12:	170900030609
Within WHPA:	Yes
WHPA PWS Facility ID:	OR4190864_4352
WHPA Water Type:	GW - Ground water
WHPA Facility Type:	WL - Well
WHPA HUC12:	170900030609
Facility Status:	Closed UST(s)
Date of Last Inspection:	Not reported
EPA Region:	10
Tribe:	Not reported
Coordinate Source:	Geocode
X Coord:	-123.249938927
Y Coord:	44.593204869
Latitude:	44.5932048691795
Longitude:	-123.24993892677

UST FINDER:

Object ID:	1554304
Facility ID:	OR4950
Tank ID:	OR4950_1
Tank Status:	Closed
Installation Date:	1965/03/31 16:00:01+00
Removal Date:	1991/11/25 15:59:59+00
Tank Capacity:	Not reported
Substances:	Gasoline
Tank Wall Type:	Not reported

Object ID:	1554305
Facility ID:	OR4950
Tank ID:	OR4950_2
Tank Status:	Closed
Installation Date:	1965/03/31 16:00:01+00
Removal Date:	1991/11/25 15:59:59+00
Tank Capacity:	Not reported
Substances:	Gasoline
Tank Wall Type:	Not reported

CORVALLIS DISPOSAL CO. (Continued) **1028644738**

Object ID:	1554306
Facility ID:	OR4950
Tank ID:	OR4950_3
Tank Status:	Closed
Installation Date:	1974/03/31 16:00:00+00
Removal Date:	1991/11/25 15:59:59+00
Tank Capacity:	Not reported
Substances:	Diesel
Tank Wall Type:	Not reported

UST FINDER RELEASE:

Object ID:	332710
Facility ID:	Not reported
Lust ID:	OR20-90-4039
Name:	CORVALLIS DISPOSAL CO.
Address:	110 NE WALNUT BLVD
City,State,Zip:	CORVALLIS, OR 97330
Address Match Type:	PointAddress
Reported Date:	1990/03/02 15:59:59+00
Status:	No Further Action
Substance:	Not reported
Population within 1500ft:	1099
Domestic Wells within 1500ft:	110
Land Use:	Developed, High Intensity
Within SPA:	Yes
SPA PWS Facility ID:	OR4100003_11797
SPA Water Type:	SW - SurRELEASEe Water
SPA Facility Type:	IN - Intake
SPA HUC12:	170900030609
Within WHPA:	Yes
WHPA PWS Facility ID:	OR4190864_4352
WHPA Water Type:	GW - Ground water
WHPA Facility Type:	WL - Well
WHPA HUC12:	170900030609
Within 100yr Floodplain:	No
Tribe:	Not reported
EPA Region:	10
NFA Letter 1:	Not reported
NFA Letter 2:	Not reported
NFA Letter 3:	Not reported
NFA Letter 4:	Not reported
Closed With Residual Contaminate:	Not reported
Coordinate Source:	Geocode
X Coord:	-123.24994
Y Coord:	44.5932100000001
Latitude:	44.5932099999999
Longitude:	-123.249939999999

Object ID:	332711
Facility ID:	Not reported
Lust ID:	OR26-94-0139
Name:	CORVALLIS DISPOSAL
Address:	110 NE WALNUT BLVD
City,State,Zip:	CORVALLIS, OR 97330
Address Match Type:	PointAddress
Reported Date:	1994/08/02 15:59:59+00

CORVALLIS DISPOSAL CO. (Continued) **1028644738**

Status:	No Further Action
Substance:	Not reported
Population within 1500ft:	1099
Domestic Wells within 1500ft:	110
Land Use:	Developed, High Intensity
Within SPA:	Yes
SPA PWS Facility ID:	OR4100003_11797
SPA Water Type:	SW - SurRELEASEe Water
SPA Facility Type:	IN - Intake
SPA HUC12:	170900030609
Within WHPA:	Yes
WHPA PWS Facility ID:	OR4190864_4352
WHPA Water Type:	GW - Ground water
WHPA Facility Type:	WL - Well
WHPA HUC12:	170900030609
Within 100yr Floodplain:	No
Tribe:	Not reported
EPA Region:	10
NFA Letter 1:	Not reported
NFA Letter 2:	Not reported
NFA Letter 3:	Not reported
NFA Letter 4:	Not reported
Closed With Residual Contaminate:	Not reported
Coordinate Source:	Geocode
X Coord:	-123.24994
Y Coord:	44.5932100000001
Latitude:	44.5932099999999
Longitude:	-123.249939999999

BE313 **CORVALLIS DISPOSAL CO. DBA REPUBLIC SERV** **OR ECSI** **U000434357**
ESE **110 NE WALNUT** **OR AST** **N/A**
< 1/8 **CORVALLIS, OR 97330** **OR VCP**
0.064 mi. **OR CDL**
336 ft. **Site 2 of 4 in cluster BE** **OR HAZMAT**
OR HSIS

Actual:
225 ft.

Focus Map:
4

ECSI:

Name:	CORVALLIS DISPOSAL CO.
Address:	110 NE WALNUT BLVD.
City,State,Zip:	CORVALLIS, OR 97330
State ID Number:	1218
Brown ID:	0
Study Area:	False
Region ID:	3
Legislatve ID:	831
Investigation:	No Further Action
FACA ID:	9054
Further Action:	0
Lat/Long (dms):	44 35 34.80 / -123 15 .40
County Code:	2.00
Score Value:	Not reported
Cerclis ID:	Not reported
Township Coord.:	11.00
Township Zone:	S
Range Coord:	5.00
Range Zone:	W
Section Coord:	24
Qtr Section:	Not reported

CORVALLIS DISPOSAL CO. DBA REPUBLIC SERV (Continued) **U000434357**

Tax Lots: Not reported
Size: Not reported
NPL: False
Orphan: False
Updated By: GWISTAR
Update Date: 12/22/2011
Created Date: 07/24/1992
Decode For RegionID: Western Region
Decode For BrownID: Not reported
Decode For Furtheract: Not reported
Decode For Investstat: No Further Action
Decode For Legislative: Owner, operator or other party under agreement, order or consent decree under ORS 465.200 or 465.420

Hazardous Release:
Substance ID.: 122012
Haz Release ID: 383547
Qty Released: unknown
Date Released: unknown
Update Date: 01/01/2001
Update By: Not reported
Substance Code: ECD275
Substance Name: TOTAL PETROLEUM HYDROCARBONS (TPH)
Substance Abbrev.: Not reported
Substance Category ID: 8540
Substance Category: Petroleum Related Releases for OSPIRG Report
Category Level: Not reported
Created By: Not reported
Created Date: 12/17/2002
Substance Category ID: 8540
Substance Category: Petroleum Related Releases for OSPIRG Report
Category Level: Not reported
Created By: Not reported
Created Date: 12/17/2002
Sampling Result ID: 345895
Feature Id: Not reported
Hazard Release Id: 383547
Medium: 698
Substance Abbrev.: Not reported
Unit Code: Not reported
Observation: False
Owner Operator: False
Lab Data: True
Sample Depth: Not reported
Start Date: Not reported
End Date: Not reported
Min Concentration: Not reported
Max Concentration: Not reported
Sample Comment: 4.6 mg/L
Last Update By: CONV
Update Date: 09/13/1994
Decode for MediumID: Groundwater
Sampling Result ID: 345896
Feature Id: Not reported
Hazard Release Id: 383547
Medium: 703
Substance Abbrev.: Not reported
Unit Code: Not reported

CORVALLIS DISPOSAL CO. DBA REPUBLIC SERV (Continued) **U000434357**

Observation: False
Owner Operator: False
Lab Data: True
Sample Depth: Not reported
Start Date: Not reported
End Date: Not reported
Min Concentration: Not reported
Max Concentration: Not reported
Sample Comment: 1440 to 2350 mg/kg
Last Update By: CONV
Update Date: 09/13/1994
Decode for MediumID: Soil

Substance ID.: 121989
Haz Release ID: 383575
Qty Released: unknown
Date Released: December, 1990
Update Date: 01/01/1901
Update By: Not reported
Substance Code: ECD200
Substance Name: OIL OR FUEL RELATED COMPOUNDS
Substance Abbrev.: Not reported
Substance Category ID: 8532
Substance Category: Petroleum Related Releases for OSPIRG Report
Category Level: Not reported
Created By: Not reported
Created Date: 12/17/2002
Substance Category ID: 8532
Substance Category: Petroleum Related Releases for OSPIRG Report
Category Level: Not reported
Created By: Not reported
Created Date: 12/17/2002
Sampling Result ID: 345925
Feature Id: Not reported
Hazard Release Id: 383575
Medium: 703
Substance Abbrev.: Not reported
Unit Code: Not reported
Observation: False
Owner Operator: False
Lab Data: True
Sample Depth: Not reported
Start Date: 12/01/1990
End Date: Not reported
Min Concentration: Not reported
Max Concentration: Not reported
Sample Comment: 1,400 - 2,100 mg/kg remains
Last Update By: CONV
Update Date: 09/13/1994
Decode for MediumID: Soil

Narrative:
NARR ID: 5732229
NARR Code: Contamination
Created By: Not reported
Created Date: 12/17/2002
Updated By: Not reported
Updated Date: 12/17/2002

CORVALLIS DISPOSAL CO. DBA REPUBLIC SERV (Continued) **U000434357**

Decode for NarcdID: Contamination
NARR Comments: (1st Qtr 1993 MJM/VCS) Oil contamination was discovered during the removal of a hydraulic lift cylinder inside a service garage. On 11/6/90, CDC notified DEQ's WVR office of the release.

NARR ID: 5732230
NARR Code: Hazardous Substance/Waste Types
Created By: Not reported
Created Date: 12/17/2002
Updated By: Not reported
Updated Date: 12/17/2002
Decode for NarcdID: Hazardous Substance/Waste Types
NARR Comments: hydraulic oil

NARR ID: 5732231
NARR Code: Remedial Action
Created By: Not reported
Created Date: 12/17/2002
Updated By: Not reported
Updated Date: 12/17/2002
Decode for NarcdID: Remedial Action
NARR Comments: (7/19/93 MJM) Pocket in place closure letter issued. Pocket of oil remains beneath structure. No further action required at this time. Should future site conditions allow access to pocket (i.e., building demolition), responsible party will have to evaluate need for further action.

NARR ID: 5732232
NARR Code: Substances of Concern
Created By: Not reported
Created Date: 12/17/2002
Updated By: Not reported
Updated Date: 12/17/2002
Decode for NarcdID: Substances of Concern
NARR Comments: petroleum

Administrative Action:
Action ID: 9413
Region: Not reported
Complete Date: 08/03/1993
Rank Value: 0
Cleanup Flag: False
Created Date: 12/17/2002
Decode for AgencyID: Department of Environmental Quality
Decode for RegionID: Not reported
Category: Remedial Action
Action Code Flag: False
Action: Closeout activities on completed project
Further Action: Not reported
Comments: Not reported

Action ID: 9443
Region: Northwestern Region
Complete Date: 07/16/1993
Rank Value: 0
Cleanup Flag: False
Created Date: 12/17/2002
Decode for AgencyID: Department of Environmental Quality

CORVALLIS DISPOSAL CO. DBA REPUBLIC SERV (Continued) **U000434357**

Decode for RegionID: Northwest Region
Category: Remedial Action
Action Code Flag: False
Action: NO FURTHER STATE ACTION REQUIRED
Further Action: Not reported
Comments: Not reported

Action ID: 9437
Region: Not reported
Complete Date: 07/16/1993
Rank Value: 0
Cleanup Flag: False
Created Date: 12/17/2002
Decode for AgencyID: Department of Environmental Quality
Decode for RegionID: Not reported
Category: Listing Action
Action Code Flag: False
Action: Listing Review completed
Further Action: Not reported
Comments: Not reported

Action ID: 9519
Region: Not reported
Complete Date: 07/31/1992
Rank Value: 0
Cleanup Flag: False
Created Date: 12/17/2002
Decode for AgencyID: Department of Environmental Quality
Decode for RegionID: Not reported
Category: Remedial Action
Action Code Flag: False
Action: VCS Waiting List
Further Action: Not reported
Comments: Not reported

Action ID: 9442
Region: Northwestern Region
Complete Date: 07/27/1993
Rank Value: 0
Cleanup Flag: False
Created Date: 12/17/2002
Decode for AgencyID: Department of Environmental Quality
Decode for RegionID: Northwest Region
Category: Remedial Action
Action Code Flag: False
Action: NEGOTIATIONS
Further Action: Not reported
Comments: Not reported

Action ID: 9459
Region: Northwestern Region
Complete Date: 07/14/1993
Rank Value: 0
Cleanup Flag: False
Created Date: 12/17/2002
Decode for AgencyID: Department of Environmental Quality
Decode for RegionID: Northwest Region

CORVALLIS DISPOSAL CO. DBA REPUBLIC SERV (Continued) **U000434357**

Category: Remedial Action
Action Code Flag: False
Action: PRELIMINARY ASSESSMENT EQUIVALENT
Further Action: Not reported
Comments: Not reported

Action ID: 9424
Region: Not reported
Complete Date: Not reported
Rank Value: 0
Cleanup Flag: False
Created Date: 12/17/2002
Decode for AgencyID: Department of Environmental Quality
Decode for RegionID: Not reported
Category: Administrative Action
Action Code Flag: False
Action: Site added to database
Further Action: Not reported
Comments: Not reported

Action ID: 9425
Region: Northwestern Region
Complete Date: 07/14/1993
Rank Value: 0
Cleanup Flag: False
Created Date: 12/17/2002
Decode for AgencyID: Department of Environmental Quality
Decode for RegionID: Northwest Region
Category: Remedial Action
Action Code Flag: False
Action: SITE EVALUATION
Further Action: Not reported
Comments: Not reported

Operations:
Operation Id: 132528
Operation Status: Active
Common Name: Corvallis Disposal Co.
Yrs of Operation: 30 years
Comments: Recycling center; provides curb-side service (recyclables stored on-site in drop boxes); on-site vehicle maintenance (garage with 6 full-time mechanics).
Updated Date: 03/17/1995
Updated By: jxh
Decode for OpstatID: Active
Operations SIC Id: 195699
SIC Code: 4212
Created By: Not reported
Created Date: 12/17/2002
Operations SIC Id: 195700
SIC Code: 7538
Created By: Not reported
Created Date: 12/17/2002

AST:
Facility ID: 051634
Name: CORVALLIS DISPOSAL CO. DBA REPUBLIC SERV

CORVALLIS DISPOSAL CO. DBA REPUBLIC SERV (Continued) **U000434357**

Address:	110 NE WALNUT
City,State,Zip:	CORVALLIS, OR 97330
Substance:	DIESEL FUEL
Reporting Quantities:	10,000-49,999
Quantity Units:	GALLONS
Physical State:	2
Storage 1:	ABOVEGROUND TANK
Storage 2:	Not reported
Owner-Operator Name:	Not reported
Direct Site Phone:	Not reported
Report Class:	Not reported
Report Year:	Not reported
Is Poisonous Gas:	Not reported
Is Poisonous Material:	Not reported
Is Biological Hazard:	Not reported
Is Radioactive Material:	Not reported
Is Explosive:	Not reported
Status:	Inactive
Nature of Business:	Not reported
NAICS Code:	Not reported
Maximum Daily Amount Code:	Not reported
Maximum Daily Amount Code Range:	Not reported
Maximum Daily Amount Units:	Not reported
Is Solid State:	Not reported
Is Liquid State:	Not reported
Is Gaseous State:	Not reported
Is Combustible Dust:	Not reported
Is Fire Hazard:	Not reported
Is Sudden Release of Pressure Hazard:	Not reported
Is Reactive Hazard:	Not reported
Is Immediate Hazard:	Not reported
Is Delayed Hazard:	Not reported
Is Corrosive to Metal:	Not reported
Is Flammable:	Not reported
Is Gas Under Pressure:	Not reported
Is Physical HNOC:	Not reported
Is Emission of Gas With Water:	Not reported
Is Organic Peroxide:	Not reported
Is Oxidizer:	Not reported
Is Pyrophoric liquid or solid:	Not reported
Is Pyrophoric Gas:	Not reported
Is Self-Heating:	Not reported
Is Self-Reacting:	Not reported
Is Acute Toxicity:	Not reported
Is Aspiration Hazard:	Not reported
Is Carcinogenicity:	Not reported
Is Germ Cell Mutagenicity:	Not reported
Is Health HNOC:	Not reported
Is Reproductive Toxicity:	Not reported
Is Respiratory or Skin Sensitization:	Not reported
Is Serious Eye Damage or Eye Irritation:	Not reported
Is Simple Asphyxiate:	Not reported
Is Skin Corrosion or Irritation:	Not reported
Is Specific Target Organ Toxicity:	Not reported

VCS:
Name: CORVALLIS DISPOSAL CO.

CORVALLIS DISPOSAL CO. DBA REPUBLIC SERV (Continued) **U000434357**

Address: 110 NE WALNUT BLVD.
City,State,Zip: CORVALLIS, OR 97330
ECS Site ID: 1218
Facility Size: Not reported
Action: Closeout activities on completed project
Start Date: 07/28/1993
End Date: 08/03/1993
Program: VCS
Latitude: 44.593
Longitude: -123.2501
Primary Action Flag: False
Investigation Code: NFA

Name: CORVALLIS DISPOSAL CO.
Address: 110 NE WALNUT BLVD.
City,State,Zip: CORVALLIS, OR 97330
ECS Site ID: 1218
Facility Size: Not reported
Action: Site added to database
Start Date: 07/24/1992
End Date: Not reported
Program: VCS
Latitude: 44.593
Longitude: -123.2501
Primary Action Flag: False
Investigation Code: NFA

Name: CORVALLIS DISPOSAL CO.
Address: 110 NE WALNUT BLVD.
City,State,Zip: CORVALLIS, OR 97330
ECS Site ID: 1218
Facility Size: Not reported
Action: SITE EVALUATION
Start Date: 07/14/1993
End Date: 07/14/1993
Program: VCS
Latitude: 44.593
Longitude: -123.2501
Primary Action Flag: False
Investigation Code: NFA

Name: CORVALLIS DISPOSAL CO.
Address: 110 NE WALNUT BLVD.
City,State,Zip: CORVALLIS, OR 97330
ECS Site ID: 1218
Facility Size: Not reported
Action: Listing Review completed
Start Date: 07/15/1993
End Date: 07/16/1993
Program: VCS
Latitude: 44.593
Longitude: -123.2501
Primary Action Flag: False
Investigation Code: NFA

Name: CORVALLIS DISPOSAL CO.
Address: 110 NE WALNUT BLVD.

CORVALLIS DISPOSAL CO. DBA REPUBLIC SERV (Continued) **U000434357**

City,State,Zip: CORVALLIS, OR 97330
ECS Site ID: 1218
Facility Size: Not reported
Action: NEGOTIATIONS
Start Date: 07/31/1992
End Date: 07/27/1993
Program: VCS
Latitude: 44.593
Longitude: -123.2501
Primary Action Flag: False
Investigation Code: NFA

Name: CORVALLIS DISPOSAL CO.
Address: 110 NE WALNUT BLVD.
City,State,Zip: CORVALLIS, OR 97330
ECS Site ID: 1218
Facility Size: Not reported
Action: PRELIMINARY ASSESSMENT EQUIVALENT
Start Date: 07/14/1993
End Date: 07/14/1993
Program: VCS
Latitude: 44.593
Longitude: -123.2501
Primary Action Flag: False
Investigation Code: NFA

Name: CORVALLIS DISPOSAL CO.
Address: 110 NE WALNUT BLVD.
City,State,Zip: CORVALLIS, OR 97330
ECS Site ID: 1218
Facility Size: Not reported
Action: VCS Waiting List
Start Date: 04/29/1992
End Date: 07/31/1992
Program: VCS
Latitude: 44.593
Longitude: -123.2501
Primary Action Flag: False
Investigation Code: NFA

Name: CORVALLIS DISPOSAL CO.
Address: 110 NE WALNUT BLVD.
City,State,Zip: CORVALLIS, OR 97330
ECS Site ID: 1218
Facility Size: Not reported
Action: NO FURTHER STATE ACTION REQUIRED
Start Date: 07/16/1993
End Date: 07/16/1993
Program: VCS
Latitude: 44.593
Longitude: -123.2501
Primary Action Flag: True
Investigation Code: NFA

OR CDL2:
Name: Not reported
Address: 110 NE WALNUT BLVD

CORVALLIS DISPOSAL CO. DBA REPUBLIC SERV (Continued) **U000434357**

City,State,Zip: CORVALLIS, OR 97330
Region: 2
Facility Id: 950269
Incident Number: 950269
Report Date: 05/31/1995
Dist Id Number: 0076
Resp Id Number: 0076
Unit: Not reported
Cause: 11
Area Type: 3
Scene Type: 4
Agency Id: 95-1532
OERS Num: Not reported
Incident Date: 05/31/1995
Remarks: Not reported

HAZMAT:
Name: Not reported
Address: 110 NE WALNUT BLVD
City,State,Zip: CORVALLIS, OR 97330
Responsble Party: CORVALLIS DISPOSAL
RP Company: CORVALLIS DISPOSAL
RP Address: 110 NE WALNUT
RP City,St,Zip: CORVALLIS, OR 97333
Facility ID: 950269
OERS Number: Not reported
Dept Rsp: CORVALLIS FIRE DEPT
Narrative: Not reported
Property Loss: Not reported
Amount Released: Not reported
Service County: Not reported
Service Name: Not reported
Incident Type: Not reported
Civilian Casualty Activity: Not reported
Chemical Name: Not reported
Hazmat Area Affected: Not reported
Hazmat Area Evacuated: Not reported
Hazmat Container Type: Not reported
Hazmat Physical State Released: Not reported
Hazmat Released Into: Not reported
Hazmat Released Volume Units: Not reported
Hazmat Released Weight Units: Not reported
Hazmat Released From: Not reported
Hazmat Area Affected Measurement: Not reported
Hazmat No. of People Evacuated: Not reported
Hazmat No of Buildings Evacuated: Not reported
Incident Content Loss: Not reported
Civilian Casualty Patient Disposition: Not reported
Incident Mixed Use Property: Not reported
Location Type: Not reported
Incident Aid Given Or Received: Not reported
Incident AID Received from FDID: Not reported
Incident Aided Department FDID: Not reported
Person Involved Business Name: Not reported
Person Involved First Name: Not reported
Person Involved Last Name: Not reported
Person Involved Type: Not reported

CORVALLIS DISPOSAL CO. DBA REPUBLIC SERV (Continued) **U000434357**

Person Involved Phone Number:	Not reported
Person Involved Primary Language:	Not reported
Hazmat Evacuated Measurement:	Not reported
Hazmat Story of Release:	Not reported
Remark:	Not reported
Incident District:	CORVALLIS FIRE DEPT
Date Added:	01/01/1985
Unit:	Not reported
Agency Phone:	5417576961
Osfm Incident Report Number:	950269
Dept. Responding:	CORVALLIS FIRE DEPT
Person Making Report:	BILL ELLISON
Title:	LT
Agency:	CORVALLIS FIRE DEPT
Phone:	5417576961
Date Of Incident:	05/31/1995
Call Time:	11:12:00 AM
In Route:	12:00:00 AM
Arrival:	11:19:00 AM
Depart Scene:	12:00:00 AM
Back In Quarters:	12:00:00 AM
In Service:	12:41:00 PM
Dist Of Incident:	CORVALLIS FIRE DEPT
Were State Resources Used?:	False
Was Oers Notified?:	False
Oers Number:	Not reported
Team Number:	Not reported
Agency Report Number:	95-1532
Unit:	Not reported
Highway:	Not reported
Mile Post:	Not reported
Scene Type:	Private Land
Area Type:	Industrial
Responsible Party(Ies):	CORVALLIS DISPOSAL
Company:	CORVALLIS DISPOSAL
Respcontact:	Not reported
Address:	110 NE WALNUT
Resp City:	CORVALLIS
Resp State:	OR
Resp ZipCode:	97333
Phone:	5417540444
Resp Phone2:	Not reported
Weather:	1
Temperature:	0
Wind Speed:	1
Wind Direction:	W
Were Haz Materials Released?:	True
Operation Performed:	Not reported
Cause:	Clandestine Drug Lab
Vehicle And Cargo:	0
Fixed Property:	0
Total Loss:	$0.00
Hazmat Population Density:	Not reported
HazMat Actions Taken - Description:	Not reported
Hazmat Factors Contributing To Release:	Not reported
Hazmat DOT Hazard Classification:	Not reported
Hazmat CAS Number:	Not reported

CORVALLIS DISPOSAL CO. DBA REPUBLIC SERV (Continued) **U000434357**

Hazardous Materials Release: Not reported
Fire Incident Type: Not reported
Property Use: Not reported
Latitude: Not reported
Longitude: Not reported
Hazmat Disposition: Not reported

HAZMAT:
Casualties Id: 791
Incident Id: 950269
Casualties Type: 2
Injury Exp: 0
Injury Other: 1
Death Exp: 0
Death Other: 0
Hopitalized: 0

Chemical:
Chemical Info: 7415
Chemical Id: 35430
Incident Id: 950269
Chemical Name: UNKNOWN CHEMICAL
UNNA: Not reported
Amount At Risk: 0
Amount Released: 0
Amount Measured: 2
Biological: False
Radiological: False

Chemical Id: 35430
Chemical Name: UNKNOWN CHEMICAL
Hazardous Ingredient: UNKNOWN CHEMICAL
Hazardous Class 1: 9.0
Hazardous Class 2: Not reported
Hazardous Rank: 2
Case Number: Not reported
UNNA Number: Not reported
EPA Pest Reg: Not reported
EHA Chem: Not reported
PSM Chem: Not reported
CAA 112R Chem: Not reported

Method:
Method Used Id: 2124
Incident Id: 950269
Identity Method: 6

Method Used Id: 7297
Incident Id: 950269
Identity Method: 4

Released:
Release Behavior Id: 2453
Incident Id: 950269
Behavior: 3

CORVALLIS DISPOSAL CO. DBA REPUBLIC SERV (Continued) **U000434357**

Narrative:

Narrative Id: 5399
Incident Id: 950269
Incident Narrative: CORVALLIS DISPOSAL PICKED UP GARBAGE IN SMALL 1 CU YD SCOOTER AND WHILE TRANSFERRING TO GARBAGE TRUCK, OPERATOR WAS EXPOSED TO VAPOR CLOUD AND NOTICED SMALL FIRE IN THE BACK OF TRUCK INVOLVING PAPER AND TOWEL/COTTON. CORVALLIS FIRE DEPT NOTIFIED VIA 911 TO RESPOND TO CORVALLIS DISPOSAL YARD. ON ARRIVAL THE GARBAGE TRUCK WAS PARKED AND A 30 FT CIRCLE OF ABSORBANT MATERIAL RINGED THE BACK OF THE TRUCK.
THE EXPOSED OPERATOR WAS COMPLAINING OF A HEADACHE AND WAS TOLD TO GO SHOWER/DECON AT THE COMPANY SHOWER AND WENT POV TO GOOD SAMARITAN HOSPITAL FOR OBSERVATION AND CHECK-UP. OREGON POISON CONTROL CONTACTED AND OPERATOR WAS IMMEDIATELY RELEASED AFTER BEING SEEN BY PHYSICIAN. CFD USED AIM 3000 AND MSA 261 PLUS SPYLFYTER CHEMICAL STRIP IN LEVEL D AND SCBA TO PERFORM RECON. ONLY EVIDENCE WAS BROKEN LAB GLASSWARE SIMILAR TO DOUBLE NECKED DISTILLATION VESSEL THAT HAD BOTH OPENING RUBBER STOPPERED AND DUCT TAPED. REDDISH RESIDUE ON INSIDE OF BROKEN GLASSWARE. RECON IDENTIFIED STRONG ACID PH OF RESIDUE. CFD USED 3 FT LONG TONGS TO PLACE BROKEN GLASSWARE IN OVERPACKED METAL DRUM. BASE ON TYPE OF GLASSWARE, PH, COLOR, REACTIVITY, AND OBSERVATIONS FROM OPERATOR AND ADVISE OF LAW ENFORCEMENT UNKNOWN. MOST LIKELY HYDROIODIC ACID. ACTION-NEUTRALIZED WITH WATER AND TRANSPORTED TO LANDFILL TO BE AIR DRIED AND LATER TO BE
BURIED.
ATTACHED REPORT FROM CORVALLIS CFD: 133 RESPONDED TO DISPOSAL COMPA NY FOR A REPORT OF SOMETHING GIVING OFF VAPORS AND "WHITE SMOKE" IN THE REAR OF A GARBAGE TRUCK. INVESTIGATION REVEALED (A) BROKEN GLASSWARE SUGGESTIVE OF A CLANDESTINE DRUG LAB. THE TWO PORTS HAD BEEN SEALED WITH DUCT TAPE. WE ONLY OBSERVED ONE SUCH FLASK AND WERE ONLY ABLE TO IDENTIFY THE CHEMICAL AS AN 'ACID'. TE GLASSWARE AND BURNED ITEMS WERE PLACED IN A METAL CONTAINER WITH ULTRASORB. THE METAL CONTAINER WAS LEFT WITH CORVALLIS DISPOSAL WITH INSTRUCTIONS TO DISPOSE OF IT PROPERLY.
Incident Date: 5/31/1995

HSIS:

Name:	CORVALLIS DISPOSAL CO. DBA REPUBLIC SERV
Address:	110 NE WALNUT
City,State,Zip:	CORVALLIS, OR 97330
Facility ID:	051634
Department Or Division Of Company:	4452
Chemical Is Extremely Hazardous Substance (EHS:	N
Contains 112R:	N
Facility Has Written Emergency Plan:	Y
NAICS Code 1:	562111
NAICS Desc 1:	SOLID WASTE COLLECTION
NAICS Code 2:	000000
NAICS Desc 2:	Not reported
Manager Name:	RANDY HALCOMB
Business Phone:	5417540444
Mailing Address:	PO BOX 1
Mailing City:	CORVALLIS
Mailing State:	OR
Mailing Zip:	97339

CORVALLIS DISPOSAL CO. DBA REPUBLIC SERV (Continued) **U000434357**

No. of Employees:	50
Day Phone:	5412863311
Placard:	Y
Fire Dept Code:	0076
FD:	CORVALLIS FIRE DEPT
Sprinkler System:	N
Emergency Contact:	RANDY HALCOMB
Emergency Procedure:	OPS MIS OFC
Business Type:	GARBAGE & RECYCLING COLLECTION
Facility Type:	Not reported
Department:	Not reported
Status:	Not reported
Latitude:	Not reported
Longitude:	Not reported
Status TRI:	Not reported
Status RMP:	Not reported
Status PSM:	Not reported
Status CR2K:	Not reported
Status 302:	Not reported
Owner Name:	Not reported
Last Reported ID:	Not reported
Case Number:	Not reported
Chemical Name:	Not reported
EHS Name:	Not reported
Is Pure:	Not reported
Is Mix:	Not reported
Is EHS:	Not reported
Mixture Component:	Not reported
Maximum Daily Amount Code:	Not reported
Maximum Daily Amount Unit:	Not reported
Chemical Added Date:	Not reported
Is Chem PSM:	Not reported
Is Chem 112R:	Not reported
Is Chem 302:	Not reported
Is Pesticide:	Not reported
Is Fertilizer:	Not reported
Physical State:	Not reported
UNNA Number:	Not reported
NFPA Health:	Not reported
NFPA Flammability:	Not reported
NFPA Reactivity:	Not reported
NFPA Special Notice:	Not reported
Hazards:	Not reported
Number of Days Onsite:	Not reported
Year:	Not reported

Chemical:

Chemical Name:	OXYGEN GAS MIXTURES
Physical Description:	GAS
Case Number:	7782447
Facility Id:	051634
Physical State Of The Substance:	3
Average Amount Possessed During The Year Code:	11
Maximum Amount Possessed During The Year Code:	11
Applicable Unit Of Measure Code:	3
Description Of The Unit Of Measure:	CUBIC FEET
Type Code:	L

CORVALLIS DISPOSAL CO. DBA REPUBLIC SERV (Continued) **U000434357**

Description:	CYLINDER
Type Code:	Not reported
Temperature Description:	Not reported
Pressure of Code:	2
Pressure Description:	GREATER THAN NORMAL PRESSURE
Pressure of Code:	Not reported
Pressure Description:	Not reported
Temperature Description:	NORMAL TEMPERATURE
Temperature of The Hazardous Substance Code:	4
Temperature Description:	Not reported
Temperature of The Hazardous Substance Code:	Not reported
Days Hazardous Substance On Site During Year:	365
Is The Substance Protected A Trade Secret:	False
Description Of The Max Qnty Code:	500-999
Description Of The Avg Qnty Code:	500-999
Most Hazardous Ingridient:	OXYGEN
United Nations/north America 4 Digit Class Number:	1072
Hazard Rank:	2
EHS Ingredient:	Not reported
Substance Pure:	True
Substance Mix:	False
First Hazardous Class Code For Chemical:	Non-flammable Gas
Second Hazardous Class Code For Chemical:	Oxidizers
Third Hazardous Class Code For Chemical:	Not reported
Hazard Class 1 Of The Chemical:	2.2
Hazard Class 2 Of The Chemical:	5.1
Hazard Class 3 Of The Chemical:	Not reported

Additional Chemical:

Chemical Is A Toxic 313 Chemical:	Not reported
EPA Pesticide Registration Number:	Not reported
Contains 112R:	Not reported
Contains EHS:	Not reported
Fertilizer:	Not reported
Pesticide:	Not reported
Contains 313:	Not reported

Chemical Name:	ARGON
Physical Description:	GAS
Case Number:	7440371
Facility Id:	051634
Physical State Of The Substance:	3
Average Amount Possessed During The Year Code:	11
Maximum Amount Possessed During The Year Code:	20
Applicable Unit Of Measure Code:	3
Description Of The Unit Of Measure:	CUBIC FEET
Type Code:	L
Description:	CYLINDER
Type Code:	Not reported
Temperature Description:	Not reported
Pressure of Code:	2
Pressure Description:	GREATER THAN NORMAL PRESSURE
Pressure of Code:	Not reported
Pressure Description:	Not reported
Temperature Description:	NORMAL TEMPERATURE
Temperature of The Hazardous Substance Code:	4
Temperature Description:	Not reported

CORVALLIS DISPOSAL CO. DBA REPUBLIC SERV (Continued) **U000434357**

Temperature of The Hazardous Substance Code:	Not reported
Days Hazardous Substance On Site During Year:	365
Is The Substance Protected A Trade Secret:	False
Description Of The Max Qnty Code:	1,000-4,999
Description Of The Avg Qnty Code:	500-999
Most Hazardous Ingridient:	ARGON
United Nations/north America 4 Digit Class Number:	1006
Hazard Rank:	2
EHS Ingredient:	NONE LISTED ON SDS
Substance Pure:	True
Substance Mix:	False
First Hazardous Class Code For Chemical:	Non-flammable Gas
Second Hazardous Class Code For Chemical:	Not reported
Third Hazardous Class Code For Chemical:	Not reported
Hazard Class 1 Of The Chemical:	2.2
Hazard Class 2 Of The Chemical:	Not reported
Hazard Class 3 Of The Chemical:	Not reported

Additional Chemical:

Chemical Is A Toxic 313 Chemical:	N
EPA Pesticide Registration Number:	Not reported
Contains 112R:	N
Contains EHS:	N
Fertilizer:	N
Pesticide:	N
Contains 313:	N

Chemical Name:	DIESEL FUEL
Physical Description:	LIQUID
Case Number:	0068334305
Facility Id:	051634
Physical State Of The Substance:	2
Average Amount Possessed During The Year Code:	30
Maximum Amount Possessed During The Year Code:	30
Applicable Unit Of Measure Code:	2
Description Of The Unit Of Measure:	GALLONS
Type Code:	A
Description:	ABOVEGROUND TANK
Type Code:	Not reported
Temperature Description:	Not reported
Pressure of Code:	1
Pressure Description:	NORMAL PRESSURE
Pressure of Code:	Not reported
Pressure Description:	Not reported
Temperature Description:	NORMAL TEMPERATURE
Temperature of The Hazardous Substance Code:	4
Temperature Description:	Not reported
Temperature of The Hazardous Substance Code:	Not reported
Days Hazardous Substance On Site During Year:	365
Is The Substance Protected A Trade Secret:	False
Description Of The Max Qnty Code:	10,000-49,999
Description Of The Avg Qnty Code:	10,000-49,999
Most Hazardous Ingridient:	petroleum products, diesel oil
United Nations/north America 4 Digit Class Number:	1993
Hazard Rank:	2
EHS Ingredient:	Not reported
Substance Pure:	True

CORVALLIS DISPOSAL CO. DBA REPUBLIC SERV (Continued) **U000434357**

Substance Mix:	False
First Hazardous Class Code For Chemical:	Flammable and Combustible Liquid
Second Hazardous Class Code For Chemical:	Acute Health Hazard
Third Hazardous Class Code For Chemical:	Not reported
Hazard Class 1 Of The Chemical:	3.0
Hazard Class 2 Of The Chemical:	6.3
Hazard Class 3 Of The Chemical:	Not reported

Additional Chemical:

Chemical Is A Toxic 313 Chemical:	N
EPA Pesticide Registration Number:	Not reported
Contains 112R:	N
Contains EHS:	N
Fertilizer:	N
Pesticide:	N
Contains 313:	N

BE314 **CORVALLIS DISPOSAL** **OR AST** **A100470406**
ESE **110 NE WALNUT BLVD BLVD NE** **N/A**
< 1/8 **CORVALLIS, OR 97330**
0.064 mi.
336 ft. **Site 3 of 4 in cluster BE**

Actual:
225 ft.

Focus Map:
4

AST:

Facility ID:	51634
Name:	CORVALLIS DISPOSAL
Address:	110 NE WALNUT BLVD BLVD NE
City,State,Zip:	CORVALLIS, OR 97330
Substance:	DIESEL
Reporting Quantities:	Not reported
Quantity Units:	Not reported
Physical State:	Not reported
Storage 1:	Above ground tank
Storage 2:	Not reported
Owner-Operator Name:	Darren
Direct Site Phone:	5417540444
Report Class:	Annual
Report Year:	2022
Is Poisonous Gas:	No
Is Poisonous Material:	No
Is Biological Hazard:	No
Is Radioactive Material:	No
Is Explosive:	No
Status:	ACTIVE
Nature of Business:	Refuse and Recycling Hauler
NAICS Code:	562111
Maximum Daily Amount Code:	30
Maximum Daily Amount Code Range:	10,000-49,999
Maximum Daily Amount Units:	gal
Is Solid State:	No
Is Liquid State:	Yes
Is Gaseous State:	No
Is Combustible Dust:	No
Is Fire Hazard:	No
Is Sudden Release of Pressure Hazard:	No
Is Reactive Hazard:	No
Is Immediate Hazard:	No

CORVALLIS DISPOSAL (Continued) **A100470406**

Is Delayed Hazard:	No
Is Corrosive to Metal:	No
Is Flammable:	Yes
Is Gas Under Pressure:	No
Is Physical HNOC:	No
Is Emission of Gas With Water:	No
Is Organic Peroxide:	No
Is Oxidizer:	No
Is Pyrophoric liquid or solid:	No
Is Pyrophoric Gas:	No
Is Self-Heating:	No
Is Self-Reacting:	No
Is Acute Toxicity:	Yes
Is Aspiration Hazard:	Yes
Is Carcinogenicity:	Yes
Is Germ Cell Mutagenicity:	No
Is Health HNOC:	No
Is Reproductive Toxicity:	No
Is Respiratory or Skin Sensitization:	No
Is Serious Eye Damage or Eye Irritation:	No
Is Simple Asphyxiate:	No
Is Skin Corrosion or Irritation:	Yes
Is Specific Target Organ Toxicity:	No

Facility ID:	51634
Name:	CORVALLIS DISPOSAL
Address:	110 NE WALNUT BLVD BLVD NE
City,State,Zip:	CORVALLIS, OR 97330
Substance:	DIESEL
Reporting Quantities:	Not reported
Quantity Units:	Not reported
Physical State:	Not reported
Storage 1:	Above ground tank
Storage 2:	Not reported
Owner-Operator Name:	BRET
Direct Site Phone:	5417540444
Report Class:	Annual
Report Year:	2021
Is Poisonous Gas:	No
Is Poisonous Material:	No
Is Biological Hazard:	No
Is Radioactive Material:	No
Is Explosive:	No
Status:	Not reported
Nature of Business:	Refuse and Recycling Hauler
NAICS Code:	562111
Maximum Daily Amount Code:	30
Maximum Daily Amount Code Range:	10,000-49,999
Maximum Daily Amount Units:	gal
Is Solid State:	No
Is Liquid State:	Yes
Is Gaseous State:	No
Is Combustible Dust:	No
Is Fire Hazard:	No
Is Sudden Release of Pressure Hazard:	No
Is Reactive Hazard:	No
Is Immediate Hazard:	No

CORVALLIS DISPOSAL (Continued) **A100470406**

Is Delayed Hazard:	No
Is Corrosive to Metal:	No
Is Flammable:	Yes
Is Gas Under Pressure:	No
Is Physical HNOC:	No
Is Emission of Gas With Water:	No
Is Organic Peroxide:	No
Is Oxidizer:	No
Is Pyrophoric liquid or solid:	No
Is Pyrophoric Gas:	No
Is Self-Heating:	No
Is Self-Reacting:	No
Is Acute Toxicity:	Yes
Is Aspiration Hazard:	Yes
Is Carcinogenicity:	Yes
Is Germ Cell Mutagenicity:	No
Is Health HNOC:	No
Is Reproductive Toxicity:	No
Is Respiratory or Skin Sensitization:	No
Is Serious Eye Damage or Eye Irritation:	No
Is Simple Asphyxiate:	No
Is Skin Corrosion or Irritation:	Yes
Is Specific Target Organ Toxicity:	No

Facility ID:	51634
Name:	CORVALLIS DISPOSAL
Address:	110 NE WALNUT BLVD BLVD NE
City,State,Zip:	CORVALLIS, OR 97330
Substance:	DIESEL
Reporting Quantities:	Not reported
Quantity Units:	Not reported
Physical State:	Not reported
Storage 1:	Above ground tank
Storage 2:	Not reported
Owner-Operator Name:	BRET
Direct Site Phone:	5412863311
Report Class:	Annual
Report Year:	2017
Is Poisonous Gas:	No
Is Poisonous Material:	No
Is Biological Hazard:	No
Is Radioactive Material:	No
Is Explosive:	No
Status:	Not reported
Nature of Business:	Refuse and Recycling Hauler
NAICS Code:	562111
Maximum Daily Amount Code:	30
Maximum Daily Amount Code Range:	10,000-49,999
Maximum Daily Amount Units:	gal
Is Solid State:	No
Is Liquid State:	Yes
Is Gaseous State:	No
Is Combustible Dust:	No
Is Fire Hazard:	No
Is Sudden Release of Pressure Hazard:	No
Is Reactive Hazard:	No
Is Immediate Hazard:	No

CORVALLIS DISPOSAL (Continued) **A100470406**

Is Delayed Hazard:	No
Is Corrosive to Metal:	No
Is Flammable:	Yes
Is Gas Under Pressure:	No
Is Physical HNOC:	No
Is Emission of Gas With Water:	No
Is Organic Peroxide:	No
Is Oxidizer:	No
Is Pyrophoric liquid or solid:	No
Is Pyrophoric Gas:	No
Is Self-Heating:	No
Is Self-Reacting:	No
Is Acute Toxicity:	Yes
Is Aspiration Hazard:	Yes
Is Carcinogenicity:	Yes
Is Germ Cell Mutagenicity:	No
Is Health HNOC:	No
Is Reproductive Toxicity:	No
Is Respiratory or Skin Sensitization:	No
Is Serious Eye Damage or Eye Irritation:	No
Is Simple Asphyxiate:	No
Is Skin Corrosion or Irritation:	Yes
Is Specific Target Organ Toxicity:	No

Facility ID:	51634
Name:	CORVALLIS DISPOSAL
Address:	110 NE WALNUT BLVD BLVD NE
City,State,Zip:	CORVALLIS, OR 97330
Substance:	DIESEL
Reporting Quantities:	Not reported
Quantity Units:	Not reported
Physical State:	Not reported
Storage 1:	Above ground tank
Storage 2:	Not reported
Owner-Operator Name:	BRET
Direct Site Phone:	5412863311
Report Class:	Annual
Report Year:	2018
Is Poisonous Gas:	No
Is Poisonous Material:	No
Is Biological Hazard:	No
Is Radioactive Material:	No
Is Explosive:	No
Status:	Not reported
Nature of Business:	Refuse and Recycling Hauler
NAICS Code:	562111
Maximum Daily Amount Code:	30
Maximum Daily Amount Code Range:	10,000-49,999
Maximum Daily Amount Units:	gal
Is Solid State:	No
Is Liquid State:	Yes
Is Gaseous State:	No
Is Combustible Dust:	No
Is Fire Hazard:	No
Is Sudden Release of Pressure Hazard:	No
Is Reactive Hazard:	No
Is Immediate Hazard:	No

CORVALLIS DISPOSAL (Continued) **A100470406**

Is Delayed Hazard:	No
Is Corrosive to Metal:	No
Is Flammable:	Yes
Is Gas Under Pressure:	No
Is Physical HNOC:	No
Is Emission of Gas With Water:	No
Is Organic Peroxide:	No
Is Oxidizer:	No
Is Pyrophoric liquid or solid:	No
Is Pyrophoric Gas:	No
Is Self-Heating:	No
Is Self-Reacting:	No
Is Acute Toxicity:	Yes
Is Aspiration Hazard:	Yes
Is Carcinogenicity:	Yes
Is Germ Cell Mutagenicity:	No
Is Health HNOC:	No
Is Reproductive Toxicity:	No
Is Respiratory or Skin Sensitization:	No
Is Serious Eye Damage or Eye Irritation:	No
Is Simple Asphyxiate:	No
Is Skin Corrosion or Irritation:	Yes
Is Specific Target Organ Toxicity:	No

Facility ID:	51634
Name:	CORVALLIS DISPOSAL
Address:	110 NE WALNUT BLVD BLVD NE
City,State,Zip:	CORVALLIS, OR 97330
Substance:	DIESEL
Reporting Quantities:	Not reported
Quantity Units:	Not reported
Physical State:	Not reported
Storage 1:	Above ground tank
Storage 2:	Not reported
Owner-Operator Name:	BRET
Direct Site Phone:	5412863311
Report Class:	Annual(Revision)
Report Year:	2017
Is Poisonous Gas:	No
Is Poisonous Material:	No
Is Biological Hazard:	No
Is Radioactive Material:	No
Is Explosive:	No
Status:	Not reported
Nature of Business:	Refuse and Recycling Hauler
NAICS Code:	562111
Maximum Daily Amount Code:	30
Maximum Daily Amount Code Range:	10,000-49,999
Maximum Daily Amount Units:	gal
Is Solid State:	No
Is Liquid State:	Yes
Is Gaseous State:	No
Is Combustible Dust:	No
Is Fire Hazard:	No
Is Sudden Release of Pressure Hazard:	No
Is Reactive Hazard:	No
Is Immediate Hazard:	No

CORVALLIS DISPOSAL (Continued) **A100470406**

Is Delayed Hazard:	No
Is Corrosive to Metal:	No
Is Flammable:	Yes
Is Gas Under Pressure:	No
Is Physical HNOC:	No
Is Emission of Gas With Water:	No
Is Organic Peroxide:	No
Is Oxidizer:	No
Is Pyrophoric liquid or solid:	No
Is Pyrophoric Gas:	No
Is Self-Heating:	No
Is Self-Reacting:	No
Is Acute Toxicity:	Yes
Is Aspiration Hazard:	Yes
Is Carcinogenicity:	Yes
Is Germ Cell Mutagenicity:	No
Is Health HNOC:	No
Is Reproductive Toxicity:	No
Is Respiratory or Skin Sensitization:	No
Is Serious Eye Damage or Eye Irritation:	No
Is Simple Asphyxiate:	No
Is Skin Corrosion or Irritation:	Yes
Is Specific Target Organ Toxicity:	No

Facility ID:	51634
Name:	CORVALLIS DISPOSAL
Address:	110 NE WALNUT BLVD BLVD NE
City,State,Zip:	CORVALLIS, OR 97330
Substance:	DIESEL
Reporting Quantities:	Not reported
Quantity Units:	Not reported
Physical State:	Not reported
Storage 1:	Above ground tank
Storage 2:	Not reported
Owner-Operator Name:	BRET
Direct Site Phone:	5417540444
Report Class:	Annual
Report Year:	2019
Is Poisonous Gas:	No
Is Poisonous Material:	No
Is Biological Hazard:	No
Is Radioactive Material:	No
Is Explosive:	No
Status:	Not reported
Nature of Business:	Refuse and Recycling Hauler
NAICS Code:	562111
Maximum Daily Amount Code:	30
Maximum Daily Amount Code Range:	10,000-49,999
Maximum Daily Amount Units:	gal
Is Solid State:	No
Is Liquid State:	Yes
Is Gaseous State:	No
Is Combustible Dust:	No
Is Fire Hazard:	No
Is Sudden Release of Pressure Hazard:	No
Is Reactive Hazard:	No
Is Immediate Hazard:	No

CORVALLIS DISPOSAL (Continued) **A100470406**

Is Delayed Hazard:	No
Is Corrosive to Metal:	No
Is Flammable:	Yes
Is Gas Under Pressure:	No
Is Physical HNOC:	No
Is Emission of Gas With Water:	No
Is Organic Peroxide:	No
Is Oxidizer:	No
Is Pyrophoric liquid or solid:	No
Is Pyrophoric Gas:	No
Is Self-Heating:	No
Is Self-Reacting:	No
Is Acute Toxicity:	Yes
Is Aspiration Hazard:	Yes
Is Carcinogenicity:	Yes
Is Germ Cell Mutagenicity:	No
Is Health HNOC:	No
Is Reproductive Toxicity:	No
Is Respiratory or Skin Sensitization:	No
Is Serious Eye Damage or Eye Irritation:	No
Is Simple Asphyxiate:	No
Is Skin Corrosion or Irritation:	Yes
Is Specific Target Organ Toxicity:	No

Facility ID:	51634
Name:	CORVALLIS DISPOSAL
Address:	110 NE WALNUT BLVD BLVD NE
City,State,Zip:	CORVALLIS, OR 97330
Substance:	DIESEL
Reporting Quantities:	Not reported
Quantity Units:	Not reported
Physical State:	Not reported
Storage 1:	Above ground tank
Storage 2:	Not reported
Owner-Operator Name:	BRET
Direct Site Phone:	5417540444
Report Class:	Annual
Report Year:	2020
Is Poisonous Gas:	No
Is Poisonous Material:	No
Is Biological Hazard:	No
Is Radioactive Material:	No
Is Explosive:	No
Status:	Not reported
Nature of Business:	Refuse and Recycling Hauler
NAICS Code:	562111
Maximum Daily Amount Code:	30
Maximum Daily Amount Code Range:	10,000-49,999
Maximum Daily Amount Units:	gal
Is Solid State:	No
Is Liquid State:	Yes
Is Gaseous State:	No
Is Combustible Dust:	No
Is Fire Hazard:	No
Is Sudden Release of Pressure Hazard:	No
Is Reactive Hazard:	No
Is Immediate Hazard:	No

CORVALLIS DISPOSAL (Continued) **A100470406**

Is Delayed Hazard:	No
Is Corrosive to Metal:	No
Is Flammable:	Yes
Is Gas Under Pressure:	No
Is Physical HNOC:	No
Is Emission of Gas With Water:	No
Is Organic Peroxide:	No
Is Oxidizer:	No
Is Pyrophoric liquid or solid:	No
Is Pyrophoric Gas:	No
Is Self-Heating:	No
Is Self-Reacting:	No
Is Acute Toxicity:	Yes
Is Aspiration Hazard:	Yes
Is Carcinogenicity:	Yes
Is Germ Cell Mutagenicity:	No
Is Health HNOC:	No
Is Reproductive Toxicity:	No
Is Respiratory or Skin Sensitization:	No
Is Serious Eye Damage or Eye Irritation:	No
Is Simple Asphyxiate:	No
Is Skin Corrosion or Irritation:	Yes
Is Specific Target Organ Toxicity:	No

BE315 **CORVALLIS DISPOSAL CO** **OR LUST** **U004015514**
ESE **110 NE WALNUT BLVD** **OR UST** **N/A**
< 1/8 **CORVALLIS, OR 97330**
0.064 mi.
336 ft. **Site 4 of 4 in cluster BE**

Actual:
225 ft.

Focus Map:
4

LUST:

Name:	CORVALLIS DISPOSAL
Address:	110 NE WALNUT BLVD
City,State,Zip:	CORVALLIS, OR 97330
Region:	Western Region
Facility ID:	02-90-4247
Cleanup Received Date:	11/06/1990
Cleanup Start Date:	11/06/1990
Cleanup Complete Date:	**07/19/1993**
Decode for Region:	**West Region**

Name:	CORVALLIS DISPOSAL CO.
Address:	110 NE WALNUT BLVD
City,State,Zip:	CORVALLIS, OR 97330
Region:	Western Region
Facility ID:	02-91-4358
Cleanup Received Date:	11/21/1991
Cleanup Start Date:	11/20/1991
Cleanup Complete Date:	**08/31/2016**
Decode for Region:	**West Region**

UST:

Name:	CORVALLIS DISPOSAL CO
Address:	110 NE WALNUT BLVD
City:	CORVALLIS
Facility ID:	4950
Facility Telephone:	(503) 754-0444

CORVALLIS DISPOSAL CO (Continued) **U004015514**

Permittee Name: R C EISENBRANDT, GENERAL MANAGER
Number of Permitted Tanks: Not reported
Active Tanks: Not reported
Decommissioned Tanks: 3
Number of Tanks: 3

316
East
< 1/8
0.064 mi.
336 ft.

LINCOLN ELEMENTARY SCHOOL
110 SE ALEXANDER AVE
CORVALLIS, OR 97333

OR HSIS **S105744790**
OR NPDES **N/A**
OR UIC
OR TANK HOT DECOM

Actual:
229 ft.

Focus Map:
12

HSIS:

Name:	CORVALLIS SCHOOL DISTRICT 509J
Address:	110 SE ALEXANDER AVE
City,State,Zip:	CORVALLIS, OR 97333
Facility ID:	020556
Department Or Division Of Company:	Not reported
Chemical Is Extremely Hazardous Substance (EHS:	Not reported
Contains 112R:	Not reported
Facility Has Written Emergency Plan:	Not reported
NAICS Code 1:	Not reported
NAICS Desc 1:	Not reported
NAICS Code 2:	Not reported
NAICS Desc 2:	Not reported
Manager Name:	Not reported
Business Phone:	Not reported
Mailing Address:	Not reported
Mailing City:	Not reported
Mailing State:	Not reported
Mailing Zip:	Not reported
No. of Employees:	Not reported
Day Phone:	Not reported
Placard:	Not reported
Fire Dept Code:	Not reported
FD:	CORVALLIS FD
Sprinkler System:	Not reported
Emergency Contact:	Not reported
Emergency Procedure:	Not reported
Business Type:	Not reported
Facility Type:	Government
Department:	LINCOLN ELEM SCHOOL
Status:	ACTIVE
Latitude:	44.5449
Longitude:	-123.265
Status TRI:	Active
Status RMP:	Active
Status PSM:	Active
Status CR2K:	Inactive
Status 302:	Active
Owner Name:	RYAN NOSS
Last Reported ID:	33673
Case Number:	8006619
Chemical Name:	FUEL OIL 5
EHS Name:	Not reported
Is Pure:	No
Is Mix:	Yes
Is EHS:	Not reported

LINCOLN ELEMENTARY SCHOOL (Continued) **S105744790**

Mixture Component:	Not reported
Maximum Daily Amount Code:	21
Maximum Daily Amount Unit:	gal
Chemical Added Date:	05/22/2017
Is Chem PSM:	No
Is Chem 112R:	No
Is Chem 302:	No
Is Pesticide:	No
Is Fertilizer:	No
Physical State:	Liquid
UNNA Number:	1993
NFPA Health:	0
NFPA Flammability:	0
NFPA Reactivity:	0
NFPA Special Notice:	N/A
Hazards:	Health Acute, Health Carcinogenicity, Health SeriousEye, Health SpecificOrganToxicity, Physical Combustive
Number of Days Onsite:	365
Year:	2018

Case Number:	Not reported
Chemical Name:	Not reported
EHS Name:	Not reported
Is Pure:	Not reported
Is Mix:	Not reported
Is EHS:	Not reported
Mixture Component:	Not reported
Maximum Daily Amount Code:	Not reported
Maximum Daily Amount Unit:	Not reported
Chemical Added Date:	Not reported
Is Chem PSM:	Not reported
Is Chem 112R:	Not reported
Is Chem 302:	Not reported
Is Pesticide:	Not reported
Is Fertilizer:	Not reported
Physical State:	Not reported
UNNA Number:	Not reported
NFPA Health:	Not reported
NFPA Flammability:	Not reported
NFPA Reactivity:	Not reported
NFPA Special Notice:	Not reported
Hazards:	Not reported
Number of Days Onsite:	Not reported
Year:	Not reported

Chemical:

Chemical Name:	FUEL OIL 5
Physical Description:	LIQUID
Case Number:	8006619
Facility Id:	020556
Physical State Of The Substance:	2
Average Amount Possessed During The Year Code:	21
Maximum Amount Possessed During The Year Code:	21
Applicable Unit Of Measure Code:	2
Description Of The Unit Of Measure:	GALLONS
Type Code:	B
Description:	UNDERGROUND TANK

LINCOLN ELEMENTARY SCHOOL (Continued) **S105744790**

Type Code:	Not reported
Temperature Description:	Not reported
Pressure of Code:	1
Pressure Description:	NORMAL PRESSURE
Pressure of Code:	Not reported
Pressure Description:	Not reported
Temperature Description:	NORMAL TEMPERATURE
Temperature of The Hazardous Substance Code:	4
Temperature Description:	Not reported
Temperature of The Hazardous Substance Code:	Not reported
Days Hazardous Substance On Site During Year:	365
Is The Substance Protected A Trade Secret:	False
Description Of The Max Qnty Code:	5,000-9,999
Description Of The Avg Qnty Code:	5,000-9,999
Most Hazardous Ingridient:	PETROLEUM DISTILLATES
United Nations/north America 4 Digit Class Number:	1993
Hazard Rank:	2
EHS Ingredient:	Not reported
Substance Pure:	False
Substance Mix:	True
First Hazardous Class Code For Chemical:	Flammable and Combustible Liquid
Second Hazardous Class Code For Chemical:	Not reported
Third Hazardous Class Code For Chemical:	Not reported
Hazard Class 1 Of The Chemical:	3.0
Hazard Class 2 Of The Chemical:	Not reported
Hazard Class 3 Of The Chemical:	Not reported

Additional Chemical:

Chemical Is A Toxic 313 Chemical:	Not reported
EPA Pesticide Registration Number:	Not reported
Contains 112R:	Not reported
Contains EHS:	Not reported
Fertilizer:	Not reported
Pesticide:	Not reported
Contains 313:	Not reported

NPDES:

Name:	LINCOLN ELEMENTARY SCHOOL
Address:	110 SE ALEXANDER AVE
City,State,Zip:	CORVALLIS, OR 97333
WQ File Nbr:	Not reported
Legal Name:	Not reported
Region:	Western
Pri SIC:	1542
Latitude:	44.545
Longitude:	-123.266
Category:	Not reported
Permit Type:	Not reported
Permit Active:	Not reported
Permit Description:	Not reported
Expiration Date:	12/14/2025
EPA Number:	ORR10G077
UIC Facility:	Not reported
Admin Agent:	Not reported
Last Action Date:	Not reported
Permit Writer:	Not reported

LINCOLN ELEMENTARY SCHOOL (Continued) **S105744790**

Compliance Inspector:	Not reported
DMR Reviewer:	Not reported
Application Number:	105
Class:	Not reported
Start Date:	04/06/2020
Region Decode:	Not reported
Ownership:	Not reported
Permit Group:	Not reported
EPA Class:	Not reported
Permit Number:	33556
Facility RID:	9831
Address 2:	Not reported
Program Name:	Water Quality
Type Name:	NPDES- Stormwater (Construction)
Facility Abbr. Name:	Not reported
Comments:	WQSIS FileNumber: 126779
Program Identifier:	CEM_FacilityIdentifier=159736
Permit RID:	6709
Ref Group Name:	Not reported
Permittee Name:	Corvallis School District 509J
Permit Status:	Permit Termination

Name:	LINCOLN ELEMENTARY SCHOOL
Address:	110 SE ALEXANDER AVE
City,State,Zip:	CORVALLIS, OR 97333
WQ File Nbr:	126779
Legal Name:	Not reported
Region:	Western
Pri SIC:	1542
Latitude:	44.545
Longitude:	-123.266
Category:	Not reported
Permit Type:	Not reported
Permit Active:	Not reported
Permit Description:	SW1200C_1
Expiration Date:	12/14/2025
EPA Number:	ORR10G077
UIC Facility:	Not reported
Admin Agent:	Not reported
Last Action Date:	Not reported
Permit Writer:	Not reported
Compliance Inspector:	Not reported
DMR Reviewer:	Not reported
Application Number:	105
Class:	Not reported
Start Date:	04/06/2020
Region Decode:	Not reported
Ownership:	Not reported
Permit Group:	Not reported
EPA Class:	Not reported
Permit Number:	33556
Facility RID:	9831
Address 2:	Not reported
Program Name:	Water Quality
Type Name:	NPDES- Stormwater (Construction)
Facility Abbr. Name:	Not reported
Comments:	WQSIS FileNumber: 126779

LINCOLN ELEMENTARY SCHOOL (Continued) **S105744790**

Program Identifier: CEM_FacilityIdentifier=159736
Permit RID: 6709
Ref Group Name: Not reported
Permittee Name: Corvallis School District 509J
Permit Status: Permit Termination

OR UIC:
Name: LINCOLN ELEMENTARY SCHOOL
Address: 110 SE ALEXANDER AVE
City,State,Zip: CORVALLIS, OR 97333
UIC Well #: Not reported
Type: Not reported
Type Description: Not reported
UIC Number: 33556
Facility Status: Not reported
Lat/Long: 44.545 / -123.266

TANK HOT DECOM:
HOT ID: 46436
Name: Not reported
Address: 110 SE ALEXANDER AVE
City,State,Zip: CORVALLIS, OR 97333
Decommission Type: Removed
Decommissioned By: PBS Engineering & Environmental
Year: 2021
Decommission Date: 07/28/2021
File Closed Date: 08/17/2021
Comments: Not reported

317
WNW
< 1/8
0.066 mi.
348 ft.

ODEQ 180 NW 5TH ST DRUG LAB CORVALLIS **RCRA NonGen / NLR** **1000350415**
180 NW 5TH ST **ORD981774250**
CORVALLIS, OR 97330

Actual:
233 ft.

Focus Map:
6

RCRA Listings:
Date Form Received by Agency: 19880923
Handler Name: Odeq 180 Nw 5th St Drug Lab Corvallis
Handler Address: 180 NW 5TH ST
Handler City,State,Zip: CORVALLIS, OR 97330
EPA ID: ORD981774250
Contact Name: Not reported
Contact Address: Not reported
Contact City,State,Zip: Not reported
Contact Telephone: Not reported
Contact Fax: Not reported
Contact Email: Not reported
Contact Title: Not reported
EPA Region: 10
Land Type: Other
Federal Waste Generator Description: Not a generator, verified
Non-Notifier: Not reported
Biennial Report Cycle: Not reported
Accessibility: Not reported
Active Site Indicator: Not reported
State District Owner: Not reported
State District: Not reported

ODEQ 180 NW 5TH ST DRUG LAB CORVALLIS (Continued) **1000350415**

Mailing Address:	Not reported
Mailing City,State,Zip:	Not reported
Owner Name:	Not reported
Owner Type:	Not reported
Operator Name:	Not reported
Operator Type:	Not reported
Short-Term Generator Activity:	No
Importer Activity:	No
Mixed Waste Generator:	No
Transporter Activity:	No
Transfer Facility Activity:	No
Recycler Activity with Storage:	No
Small Quantity On-Site Burner Exemption:	No
Smelting Melting and Refining Furnace Exemption:	No
Underground Injection Control:	No
Off-Site Waste Receipt:	No
Universal Waste Indicator:	No
Universal Waste Destination Facility:	No
Federal Universal Waste:	No
Active Site State-Reg Handler:	---
Federal Facility Indicator:	Not reported
Hazardous Secondary Material Indicator:	NN
Sub-Part K Indicator:	Not reported
2018 GPRA Permit Baseline:	Not on the Baseline
2018 GPRA Renewals Baseline:	Not on the Baseline
202 GPRA Corrective Action Baseline:	No
Subject to Corrective Action Universe:	No
Non-TSDFs Where RCRA CA has Been Imposed Universe:	No
Corrective Action Priority Ranking:	No NCAPS ranking
Environmental Control Indicator:	No
Institutional Control Indicator:	No
Human Exposure Controls Indicator:	N/A
Groundwater Controls Indicator:	N/A
Significant Non-Complier Universe:	No
Unaddressed Significant Non-Complier Universe:	No
Addressed Significant Non-Complier Universe:	No
Significant Non-Complier With a Compliance Schedule Universe:	No
Financial Assurance Required:	Not reported
Handler Date of Last Change:	20120118
Recognized Trader-Importer:	No
Recognized Trader-Exporter:	No
Importer of Spent Lead Acid Batteries:	No
Exporter of Spent Lead Acid Batteries:	No
Recycler Activity Without Storage:	Not reported
Manifest Broker:	Not reported
Sub-Part P Indicator:	No

Hazardous Waste Summary:

Waste Code:	D000
Waste Description:	Not Defined
Waste Code:	D001
Waste Description:	Ignitable Waste
Waste Code:	D002
Waste Description:	Corrosive Waste

ODEQ 180 NW 5TH ST DRUG LAB CORVALLIS (Continued) **1000350415**

Waste Code: D003
Waste Description: Reactive Waste

Handler - Owner Operator:
Owner/Operator Indicator: Owner
Owner/Operator Name: STATE OF OREGON
Legal Status: State
Date Became Current: Not reported
Date Ended Current: Not reported
Owner/Operator Address: Not reported
Owner/Operator City,State,Zip: Not reported
Owner/Operator Telephone: Not reported
Owner/Operator Telephone Ext: Not reported
Owner/Operator Fax: Not reported
Owner/Operator Email: Not reported

Historic Generators:
Receive Date: 19880923
Handler Name: ODEQ 180 NW 5TH ST DRUG LAB CORVALLIS
Federal Waste Generator Description: Not a generator, verified
State District Owner: Not reported
Large Quantity Handler of Universal Waste: No
Recognized Trader Importer: No
Recognized Trader Exporter: No
Spent Lead Acid Battery Importer: No
Spent Lead Acid Battery Exporter: No
Current Record: Yes
Non Storage Recycler Activity: Not reported
Electronic Manifest Broker: Not reported

Receive Date: 19880922
Handler Name: ODEQ 180 NW 5TH ST DRUG LAB CORVALLIS
Federal Waste Generator Description: Small Quantity Generator
State District Owner: Or
Large Quantity Handler of Universal Waste: No
Recognized Trader Importer: No
Recognized Trader Exporter: No
Spent Lead Acid Battery Importer: No
Spent Lead Acid Battery Exporter: No
Current Record: No
Non Storage Recycler Activity: Not reported
Electronic Manifest Broker: Not reported

List of NAICS Codes and Descriptions:
NAICS Codes: No NAICS Codes Found

Facility Has Received Notices of Violations:
Violations: No Violations Found

Evaluation Action Summary:
Evaluations: No Evaluations Found

BF318 **HEATING OIL TANK** **OR LUST** **S110638811**
WNW **122 SW FIFTH ST** **OR LUST HOT** **N/A**
< 1/8 **CORVALLIS, OR 97333**
0.066 mi.
348 ft. **Site 1 of 3 in cluster BF**

Actual: **233 ft.**
Focus Map: **12**

LUST:

Name:	HEATING OIL TANK
Address:	122 SW FIFTH ST
City,State,Zip:	CORVALLIS, OR 97333
Region:	Western Region
Facility ID:	02-10-0702
Cleanup Received Date:	07/14/2010
Cleanup Start Date:	Not reported
Cleanup Complete Date:	**10/19/2010**
Decode for Region:	**West Region**

LUST HOT:

Log Number:	02-10-0702
Facility ID:	Not reported
Name:	HEATING OIL TANK
Address:	122 SW FIFTH ST
City,State,Zip:	CORVALLIS, OR 97333
URL:	http://www.deq.state.or.us/Webdocs/Forms/Output/FPController.ashx?SourceId=02-10-0702&SourceIdType=12

---

319 **OR TANK HOT DECOM** **S130504183**
WNW **326 SW 5TH AVE** **N/A**
< 1/8 **CORVALLIS, OR 97333**
0.067 mi.
356 ft.

Actual: **233 ft.**
Focus Map: **12**

TANK HOT DECOM:

HOT ID:	28701
Name:	Not reported
Address:	326 SW 5TH AVE
City,State,Zip:	CORVALLIS, OR 97333
Decommission Type:	In-Place
Decommissioned By:	Bill Goff Construction
Year:	2012
Decommission Date:	10/26/2012
File Closed Date:	12/06/2012
Comments:	Not reported

BG320 **U-HAUL CENTER OF CORVALLIS** **OR LUST** **U000434402**
WNW **1050 NW 5TH ST** **OR UST** **N/A**
< 1/8 **CORVALLIS, OR 97330** **OR AST**
0.067 mi. **OR HSIS**
356 ft. **Site 1 of 4 in cluster BG**

Actual: **221 ft.**
Focus Map: **6**

LUST:

Name:	U-HAUL CENTER CORVALLIS
Address:	1050 NW 5TH
City,State,Zip:	CORVALLIS, OR 97330
Region:	Western Region
Facility ID:	02-99-4064
Cleanup Received Date:	05/20/1999
Cleanup Start Date:	10/09/1998

U-HAUL CENTER OF CORVALLIS (Continued) **U000434402**

Cleanup Complete Date: 10/30/2000
Decode for Region: West Region

UST:

Name:	U-HAUL CENTER OF CORVALLIS
Address:	1050 NW 5TH ST
City:	CORVALLIS
Facility ID:	3806
Facility Telephone:	(602) 263-6647
Permittee Name:	REID L. RINER, MANAGER
Number of Permitted Tanks:	Not reported
Active Tanks:	Not reported
Decommissioned Tanks:	3
Number of Tanks:	3

AST:

Facility ID:	20523
Name:	U-HAUL OF OREGON
Address:	1050 NW 5TH ST
City,State,Zip:	CORVALLIS, OR 97330
Substance:	PROPANE
Reporting Quantities:	Not reported
Quantity Units:	Not reported
Physical State:	Not reported
Storage 1:	Above ground tank
Storage 2:	Not reported
Owner-Operator Name:	Eli
Direct Site Phone:	5417577655
Report Class:	Annual
Report Year:	2022
Is Poisonous Gas:	No
Is Poisonous Material:	No
Is Biological Hazard:	No
Is Radioactive Material:	No
Is Explosive:	No
Status:	ACTIVE
Nature of Business:	TRUCK RENTAL
NAICS Code:	532120
Maximum Daily Amount Code:	11
Maximum Daily Amount Code Range:	500-999
Maximum Daily Amount Units:	gal
Is Solid State:	No
Is Liquid State:	No
Is Gaseous State:	Yes
Is Combustible Dust:	No
Is Fire Hazard:	No
Is Sudden Release of Pressure Hazard:	No
Is Reactive Hazard:	No
Is Immediate Hazard:	No
Is Delayed Hazard:	No
Is Corrosive to Metal:	No
Is Flammable:	Yes
Is Gas Under Pressure:	Yes
Is Physical HNOC:	No
Is Emission of Gas With Water:	No
Is Organic Peroxide:	No

U-HAUL CENTER OF CORVALLIS (Continued) **U000434402**

Is Oxidizer:	No
Is Pyrophoric liquid or solid:	No
Is Pyrophoric Gas:	No
Is Self-Heating:	No
Is Self-Reacting:	No
Is Acute Toxicity:	No
Is Aspiration Hazard:	No
Is Carcinogenicity:	No
Is Germ Cell Mutagenicity:	No
Is Health HNOC:	No
Is Reproductive Toxicity:	No
Is Respiratory or Skin Sensitization:	Yes
Is Serious Eye Damage or Eye Irritation:	Yes
Is Simple Asphyxiate:	No
Is Skin Corrosion or Irritation:	No
Is Specific Target Organ Toxicity:	No

Facility ID:	20523
Name:	U-HAUL OF OREGON
Address:	1050 NW 5TH ST
City,State,Zip:	CORVALLIS, OR 97330
Substance:	PROPANE
Reporting Quantities:	Not reported
Quantity Units:	Not reported
Physical State:	Not reported
Storage 1:	Above ground tank
Storage 2:	Not reported
Owner-Operator Name:	Eli
Direct Site Phone:	5417577655
Report Class:	Annual
Report Year:	2021
Is Poisonous Gas:	No
Is Poisonous Material:	No
Is Biological Hazard:	No
Is Radioactive Material:	No
Is Explosive:	No
Status:	Not reported
Nature of Business:	TRUCK RENTAL
NAICS Code:	532120
Maximum Daily Amount Code:	11
Maximum Daily Amount Code Range:	500-999
Maximum Daily Amount Units:	gal
Is Solid State:	No
Is Liquid State:	No
Is Gaseous State:	Yes
Is Combustible Dust:	No
Is Fire Hazard:	No
Is Sudden Release of Pressure Hazard:	No
Is Reactive Hazard:	No
Is Immediate Hazard:	No
Is Delayed Hazard:	No
Is Corrosive to Metal:	No
Is Flammable:	Yes
Is Gas Under Pressure:	Yes
Is Physical HNOC:	No
Is Emission of Gas With Water:	No
Is Organic Peroxide:	No

U-HAUL CENTER OF CORVALLIS (Continued) **U000434402**

Is Oxidizer:	No
Is Pyrophoric liquid or solid:	No
Is Pyrophoric Gas:	No
Is Self-Heating:	No
Is Self-Reacting:	No
Is Acute Toxicity:	No
Is Aspiration Hazard:	No
Is Carcinogenicity:	No
Is Germ Cell Mutagenicity:	No
Is Health HNOC:	No
Is Reproductive Toxicity:	No
Is Respiratory or Skin Sensitization:	Yes
Is Serious Eye Damage or Eye Irritation:	Yes
Is Simple Asphyxiate:	No
Is Skin Corrosion or Irritation:	No
Is Specific Target Organ Toxicity:	No

Facility ID:	20523
Name:	U-HAUL OF OREGON
Address:	1050 NW 5TH ST
City,State,Zip:	CORVALLIS, OR 97330
Substance:	PROPANE
Reporting Quantities:	Not reported
Quantity Units:	Not reported
Physical State:	Not reported
Storage 1:	Above ground tank
Storage 2:	Not reported
Owner-Operator Name:	BRENT
Direct Site Phone:	5417577655
Report Class:	Annual
Report Year:	2017
Is Poisonous Gas:	No
Is Poisonous Material:	No
Is Biological Hazard:	No
Is Radioactive Material:	No
Is Explosive:	No
Status:	Not reported
Nature of Business:	TRUCK RENTAL
NAICS Code:	532120
Maximum Daily Amount Code:	11
Maximum Daily Amount Code Range:	500-999
Maximum Daily Amount Units:	gal
Is Solid State:	No
Is Liquid State:	No
Is Gaseous State:	Yes
Is Combustible Dust:	No
Is Fire Hazard:	No
Is Sudden Release of Pressure Hazard:	No
Is Reactive Hazard:	No
Is Immediate Hazard:	No
Is Delayed Hazard:	No
Is Corrosive to Metal:	No
Is Flammable:	Yes
Is Gas Under Pressure:	Yes
Is Physical HNOC:	No
Is Emission of Gas With Water:	No
Is Organic Peroxide:	No

U-HAUL CENTER OF CORVALLIS (Continued) **U000434402**

Is Oxidizer:	No
Is Pyrophoric liquid or solid:	No
Is Pyrophoric Gas:	No
Is Self-Heating:	No
Is Self-Reacting:	No
Is Acute Toxicity:	No
Is Aspiration Hazard:	No
Is Carcinogenicity:	No
Is Germ Cell Mutagenicity:	No
Is Health HNOC:	No
Is Reproductive Toxicity:	No
Is Respiratory or Skin Sensitization:	Yes
Is Serious Eye Damage or Eye Irritation:	Yes
Is Simple Asphyxiate:	No
Is Skin Corrosion or Irritation:	No
Is Specific Target Organ Toxicity:	No

Facility ID:	20523
Name:	U-HAUL OF OREGON
Address:	1050 NW 5TH ST
City,State,Zip:	CORVALLIS, OR 97330
Substance:	PROPANE
Reporting Quantities:	Not reported
Quantity Units:	Not reported
Physical State:	Not reported
Storage 1:	Above ground tank
Storage 2:	Not reported
Owner-Operator Name:	Nick
Direct Site Phone:	5417577655
Report Class:	Annual
Report Year:	2018
Is Poisonous Gas:	No
Is Poisonous Material:	No
Is Biological Hazard:	No
Is Radioactive Material:	No
Is Explosive:	No
Status:	Not reported
Nature of Business:	TRUCK RENTAL
NAICS Code:	532120
Maximum Daily Amount Code:	11
Maximum Daily Amount Code Range:	500-999
Maximum Daily Amount Units:	gal
Is Solid State:	No
Is Liquid State:	No
Is Gaseous State:	Yes
Is Combustible Dust:	No
Is Fire Hazard:	No
Is Sudden Release of Pressure Hazard:	No
Is Reactive Hazard:	No
Is Immediate Hazard:	No
Is Delayed Hazard:	No
Is Corrosive to Metal:	No
Is Flammable:	Yes
Is Gas Under Pressure:	Yes
Is Physical HNOC:	No
Is Emission of Gas With Water:	No
Is Organic Peroxide:	No

U-HAUL CENTER OF CORVALLIS (Continued) **U000434402**

Is Oxidizer:	No
Is Pyrophoric liquid or solid:	No
Is Pyrophoric Gas:	No
Is Self-Heating:	No
Is Self-Reacting:	No
Is Acute Toxicity:	No
Is Aspiration Hazard:	No
Is Carcinogenicity:	No
Is Germ Cell Mutagenicity:	No
Is Health HNOC:	No
Is Reproductive Toxicity:	No
Is Respiratory or Skin Sensitization:	Yes
Is Serious Eye Damage or Eye Irritation:	Yes
Is Simple Asphyxiate:	No
Is Skin Corrosion or Irritation:	No
Is Specific Target Organ Toxicity:	No

Facility ID:	20523
Name:	U-HAUL OF OREGON
Address:	1050 NW 5TH ST
City,State,Zip:	CORVALLIS, OR 97330
Substance:	PROPANE
Reporting Quantities:	Not reported
Quantity Units:	Not reported
Physical State:	Not reported
Storage 1:	Above ground tank
Storage 2:	Not reported
Owner-Operator Name:	Nick
Direct Site Phone:	5417577655
Report Class:	Annual
Report Year:	2019
Is Poisonous Gas:	No
Is Poisonous Material:	No
Is Biological Hazard:	No
Is Radioactive Material:	No
Is Explosive:	No
Status:	Not reported
Nature of Business:	TRUCK RENTAL
NAICS Code:	532120
Maximum Daily Amount Code:	11
Maximum Daily Amount Code Range:	500-999
Maximum Daily Amount Units:	gal
Is Solid State:	No
Is Liquid State:	No
Is Gaseous State:	Yes
Is Combustible Dust:	No
Is Fire Hazard:	No
Is Sudden Release of Pressure Hazard:	No
Is Reactive Hazard:	No
Is Immediate Hazard:	No
Is Delayed Hazard:	No
Is Corrosive to Metal:	No
Is Flammable:	Yes
Is Gas Under Pressure:	Yes
Is Physical HNOC:	No
Is Emission of Gas With Water:	No
Is Organic Peroxide:	No

U-HAUL CENTER OF CORVALLIS (Continued) **U000434402**

Is Oxidizer:	No
Is Pyrophoric liquid or solid:	No
Is Pyrophoric Gas:	No
Is Self-Heating:	No
Is Self-Reacting:	No
Is Acute Toxicity:	No
Is Aspiration Hazard:	No
Is Carcinogenicity:	No
Is Germ Cell Mutagenicity:	No
Is Health HNOC:	No
Is Reproductive Toxicity:	No
Is Respiratory or Skin Sensitization:	Yes
Is Serious Eye Damage or Eye Irritation:	Yes
Is Simple Asphyxiate:	No
Is Skin Corrosion or Irritation:	No
Is Specific Target Organ Toxicity:	No

Facility ID:	20523
Name:	U-HAUL OF OREGON
Address:	1050 NW 5TH ST
City,State,Zip:	CORVALLIS, OR 97330
Substance:	PROPANE
Reporting Quantities:	Not reported
Quantity Units:	Not reported
Physical State:	Not reported
Storage 1:	Above ground tank
Storage 2:	Not reported
Owner-Operator Name:	Nick
Direct Site Phone:	5417577655
Report Class:	Annual
Report Year:	2020
Is Poisonous Gas:	No
Is Poisonous Material:	No
Is Biological Hazard:	No
Is Radioactive Material:	No
Is Explosive:	No
Status:	Not reported
Nature of Business:	TRUCK RENTAL
NAICS Code:	532120
Maximum Daily Amount Code:	11
Maximum Daily Amount Code Range:	500-999
Maximum Daily Amount Units:	gal
Is Solid State:	No
Is Liquid State:	No
Is Gaseous State:	Yes
Is Combustible Dust:	No
Is Fire Hazard:	No
Is Sudden Release of Pressure Hazard:	No
Is Reactive Hazard:	No
Is Immediate Hazard:	No
Is Delayed Hazard:	No
Is Corrosive to Metal:	No
Is Flammable:	Yes
Is Gas Under Pressure:	Yes
Is Physical HNOC:	No
Is Emission of Gas With Water:	No
Is Organic Peroxide:	No

U-HAUL CENTER OF CORVALLIS (Continued) **U000434402**

Is Oxidizer:	No
Is Pyrophoric liquid or solid:	No
Is Pyrophoric Gas:	No
Is Self-Heating:	No
Is Self-Reacting:	No
Is Acute Toxicity:	No
Is Aspiration Hazard:	No
Is Carcinogenicity:	No
Is Germ Cell Mutagenicity:	No
Is Health HNOC:	No
Is Reproductive Toxicity:	No
Is Respiratory or Skin Sensitization:	Yes
Is Serious Eye Damage or Eye Irritation:	Yes
Is Simple Asphyxiate:	No
Is Skin Corrosion or Irritation:	No
Is Specific Target Organ Toxicity:	No

HSIS:

Name:	U-HAUL OF OREGON
Address:	1050 NW 5TH ST
City,State,Zip:	CORVALLIS, OR 97330
Facility ID:	020523
Department Or Division Of Company:	Not reported
Chemical Is Extremely Hazardous Substance (EHS:	Not reported
Contains 112R:	Not reported
Facility Has Written Emergency Plan:	Not reported
NAICS Code 1:	Not reported
NAICS Desc 1:	Not reported
NAICS Code 2:	Not reported
NAICS Desc 2:	Not reported
Manager Name:	Not reported
Business Phone:	Not reported
Mailing Address:	Not reported
Mailing City:	Not reported
Mailing State:	Not reported
Mailing Zip:	Not reported
No. of Employees:	Not reported
Day Phone:	Not reported
Placard:	Not reported
Fire Dept Code:	Not reported
FD:	CORVALLIS FD
Sprinkler System:	Not reported
Emergency Contact:	Not reported
Emergency Procedure:	Not reported
Business Type:	Not reported
Facility Type:	Private
Department:	CORVALLIS UHAUL 704-45
Status:	ACTIVE
Latitude:	44.574
Longitude:	-123.259
Status TRI:	Active
Status RMP:	Active
Status PSM:	Active
Status CR2K:	Inactive
Status 302:	Active
Owner Name:	Nick Kerbs
Last Reported ID:	34152

U-HAUL CENTER OF CORVALLIS (Continued) **U000434402**

Case Number:	74986
Chemical Name:	PROPANE
EHS Name:	Not reported
Is Pure:	Yes
Is Mix:	No
Is EHS:	Not reported
Mixture Component:	Not reported
Maximum Daily Amount Code:	11
Maximum Daily Amount Unit:	gal
Chemical Added Date:	06/09/2017
Is Chem PSM:	No
Is Chem 112R:	No
Is Chem 302:	No
Is Pesticide:	No
Is Fertilizer:	No
Physical State:	Gas
UNNA Number:	1978
NFPA Health:	2
NFPA Flammability:	4
NFPA Reactivity:	0
NFPA Special Notice:	N/A
Hazards:	Health Respiratory, Health SeriousEye, Physical Combustive, Physical Flammable
Number of Days Onsite:	365
Year:	2018

Case Number:	Not reported
Chemical Name:	Not reported
EHS Name:	Not reported
Is Pure:	Not reported
Is Mix:	Not reported
Is EHS:	Not reported
Mixture Component:	Not reported
Maximum Daily Amount Code:	Not reported
Maximum Daily Amount Unit:	Not reported
Chemical Added Date:	Not reported
Is Chem PSM:	Not reported
Is Chem 112R:	Not reported
Is Chem 302:	Not reported
Is Pesticide:	Not reported
Is Fertilizer:	Not reported
Physical State:	Not reported
UNNA Number:	Not reported
NFPA Health:	Not reported
NFPA Flammability:	Not reported
NFPA Reactivity:	Not reported
NFPA Special Notice:	Not reported
Hazards:	Not reported
Number of Days Onsite:	Not reported
Year:	Not reported

Chemical:

Chemical Name:	PROPANE
Physical Description:	GAS
Case Number:	74986
Facility Id:	020523
Physical State Of The Substance:	3

U-HAUL CENTER OF CORVALLIS (Continued) **U000434402**

Average Amount Possessed During The Year Code:	10
Maximum Amount Possessed During The Year Code:	11
Applicable Unit Of Measure Code:	2
Description Of The Unit Of Measure:	GALLONS
Type Code:	A
Description:	ABOVEGROUND TANK
Type Code:	Not reported
Temperature Description:	Not reported
Pressure of Code:	2
Pressure Description:	GREATER THAN NORMAL PRESSURE
Pressure of Code:	Not reported
Pressure Description:	Not reported
Temperature Description:	NORMAL TEMPERATURE
Temperature of The Hazardous Substance Code:	4
Temperature Description:	Not reported
Temperature of The Hazardous Substance Code:	Not reported
Days Hazardous Substance On Site During Year:	365
Is The Substance Protected A Trade Secret:	False
Description Of The Max Qnty Code:	500-999
Description Of The Avg Qnty Code:	200-499
Most Hazardous Ingridient:	PROPANE
United Nations/north America 4 Digit Class Number:	1075
Hazard Rank:	2
EHS Ingredient:	NONE LISTED ON SDS
Substance Pure:	True
Substance Mix:	False
First Hazardous Class Code For Chemical:	Flammable Gas
Second Hazardous Class Code For Chemical:	Acute Health Hazard
Third Hazardous Class Code For Chemical:	Not reported
Hazard Class 1 Of The Chemical:	2.1
Hazard Class 2 Of The Chemical:	6.3
Hazard Class 3 Of The Chemical:	Not reported

Additional Chemical:

Chemical Is A Toxic 313 Chemical:	N
EPA Pesticide Registration Number:	Not reported
Contains 112R:	N
Contains EHS:	N
Fertilizer:	N
Pesticide:	N
Contains 313:	N

BG321 **U HAUL CENTER OF CORVALLIS** **RCRA-VSQG** **1004769664**
WNW **1050 NW 5TH ST** **OR0000372870**
< 1/8 **CORVALLIS, OR 97330**
0.067 mi.
356 ft. **Site 2 of 4 in cluster BG**

Actual:
221 ft.

Focus Map:
6

RCRA Listings:

Date Form Received by Agency:	20030404
Handler Name:	U Haul Center Of Corvallis
Handler Address:	1050 NW 5TH ST
Handler City,State,Zip:	CORVALLIS, OR 97330
EPA ID:	OR0000372870
Contact Name:	BILL WOODS
Contact Address:	1050 NW 5TH ST
Contact City,State,Zip:	CORVALLIS, OR 97330

U HAUL CENTER OF CORVALLIS (Continued) **1004769664**

Contact Telephone:	541-744-7942
Contact Fax:	Not reported
Contact Email:	Not reported
Contact Title:	Not reported
EPA Region:	10
Land Type:	Private
Federal Waste Generator Description:	Conditionally Exempt Small Quantity Generator
Non-Notifier:	Not reported
Biennial Report Cycle:	Not reported
Accessibility:	Not reported
Active Site Indicator:	Handler Activities
State District Owner:	Not reported
State District:	Not reported
Mailing Address:	4400 FRANKLIN BLVD
Mailing City,State,Zip:	EUGENE, OR 97403
Owner Name:	U-Haul Of Southern Oregon
Owner Type:	Private
Operator Name:	U Haul Of Oregon
Operator Type:	Private
Short-Term Generator Activity:	No
Importer Activity:	No
Mixed Waste Generator:	No
Transporter Activity:	No
Transfer Facility Activity:	No
Recycler Activity with Storage:	No
Small Quantity On-Site Burner Exemption:	No
Smelting Melting and Refining Furnace Exemption:	No
Underground Injection Control:	No
Off-Site Waste Receipt:	No
Universal Waste Indicator:	No
Universal Waste Destination Facility:	No
Federal Universal Waste:	No
Active Site State-Reg Handler:	---
Federal Facility Indicator:	Not reported
Hazardous Secondary Material Indicator:	NN
Sub-Part K Indicator:	Not reported
2018 GPRA Permit Baseline:	Not on the Baseline
2018 GPRA Renewals Baseline:	Not on the Baseline
202 GPRA Corrective Action Baseline:	No
Subject to Corrective Action Universe:	No
Non-TSDFs Where RCRA CA has Been Imposed Universe:	No
Corrective Action Priority Ranking:	No NCAPS ranking
Environmental Control Indicator:	No
Institutional Control Indicator:	No
Human Exposure Controls Indicator:	N/A
Groundwater Controls Indicator:	N/A
Significant Non-Complier Universe:	No
Unaddressed Significant Non-Complier Universe:	No
Addressed Significant Non-Complier Universe:	No
Significant Non-Complier With a Compliance Schedule Universe:	No
Financial Assurance Required:	Not reported
Handler Date of Last Change:	20100312
Recognized Trader-Importer:	No
Recognized Trader-Exporter:	No
Importer of Spent Lead Acid Batteries:	No
Exporter of Spent Lead Acid Batteries:	No
Recycler Activity Without Storage:	Not reported

U HAUL CENTER OF CORVALLIS (Continued) **1004769664**

Manifest Broker: Not reported
Sub-Part P Indicator: No

Hazardous Waste Summary:
Waste Code: NONE
Waste Description: None

Handler - Owner Operator:
Owner/Operator Indicator: Owner
Owner/Operator Name: U-HAUL OF SOUTHERN OREGON
Legal Status: Private
Date Became Current: 19960209
Date Ended Current: Not reported
Owner/Operator Address: 4400 FRANKLIN BLVD
Owner/Operator City,State,Zip: EUGENE, OR 97403
Owner/Operator Telephone: 541-744-7942
Owner/Operator Telephone Ext: Not reported
Owner/Operator Fax: Not reported
Owner/Operator Email: Not reported

Owner/Operator Indicator: Owner
Owner/Operator Name: U-HAUL OF SOUTHERN OREGON
Legal Status: Private
Date Became Current: 19980115
Date Ended Current: Not reported
Owner/Operator Address: 4400 FRANKLIN BLVD
Owner/Operator City,State,Zip: EUGENE, OR 97403
Owner/Operator Telephone: 541-744-7942
Owner/Operator Telephone Ext: Not reported
Owner/Operator Fax: Not reported
Owner/Operator Email: Not reported

Owner/Operator Indicator: Owner
Owner/Operator Name: U-HAUL OF SOUTHERN OREGON
Legal Status: Private
Date Became Current: 20030404
Date Ended Current: Not reported
Owner/Operator Address: 4400 FRANKLIN BLVD
Owner/Operator City,State,Zip: EUGENE, OR 97403
Owner/Operator Telephone: 541-744-7942
Owner/Operator Telephone Ext: Not reported
Owner/Operator Fax: Not reported
Owner/Operator Email: Not reported

Owner/Operator Indicator: Operator
Owner/Operator Name: U HAUL OF OREGON
Legal Status: Private
Date Became Current: 19960209
Date Ended Current: Not reported
Owner/Operator Address: 8816 SE FOSTER RD
Owner/Operator City,State,Zip: PORTLAND, OR 97266
Owner/Operator Telephone: 503-777-5924
Owner/Operator Telephone Ext: Not reported
Owner/Operator Fax: Not reported
Owner/Operator Email: Not reported

U HAUL CENTER OF CORVALLIS (Continued) **1004769664**

Owner/Operator Indicator:	Owner
Owner/Operator Name: U-HAUL OF SOUTHERN OREGON	
Legal Status:	Private
Date Became Current:	19970123
Date Ended Current:	Not reported
Owner/Operator Address:	4400 FRANKLIN BLVD
Owner/Operator City,State,Zip:	EUGENE, OR 97403
Owner/Operator Telephone:	541-744-7942
Owner/Operator Telephone Ext:	Not reported
Owner/Operator Fax:	Not reported
Owner/Operator Email:	Not reported

Owner/Operator Indicator:	Operator
Owner/Operator Name: U HAUL OF OREGON	
Legal Status:	Private
Date Became Current:	19990218
Date Ended Current:	Not reported
Owner/Operator Address:	8816 SE FOSTER RD
Owner/Operator City,State,Zip:	PORTLAND, OR 97266
Owner/Operator Telephone:	503-777-5924
Owner/Operator Telephone Ext:	Not reported
Owner/Operator Fax:	Not reported
Owner/Operator Email:	Not reported

Owner/Operator Indicator:	Owner
Owner/Operator Name: U-HAUL OF SOUTHERN OREGON	
Legal Status:	Private
Date Became Current:	20010118
Date Ended Current:	Not reported
Owner/Operator Address:	4400 FRANKLIN BLVD
Owner/Operator City,State,Zip:	EUGENE, OR 97403
Owner/Operator Telephone:	541-744-7942
Owner/Operator Telephone Ext:	Not reported
Owner/Operator Fax:	Not reported
Owner/Operator Email:	Not reported

Owner/Operator Indicator:	Operator
Owner/Operator Name: U HAUL OF OREGON	
Legal Status:	Private
Date Became Current:	19940616
Date Ended Current:	Not reported
Owner/Operator Address:	8816 SE FOSTER RD
Owner/Operator City,State,Zip:	PORTLAND, OR 97266
Owner/Operator Telephone:	503-777-5924
Owner/Operator Telephone Ext:	Not reported
Owner/Operator Fax:	Not reported
Owner/Operator Email:	Not reported

Owner/Operator Indicator:	Operator
Owner/Operator Name: U HAUL OF OREGON	
Legal Status:	Private
Date Became Current:	19950301
Date Ended Current:	Not reported
Owner/Operator Address:	8816 SE FOSTER RD
Owner/Operator City,State,Zip:	PORTLAND, OR 97266
Owner/Operator Telephone:	503-777-5924
Owner/Operator Telephone Ext:	Not reported

U HAUL CENTER OF CORVALLIS (Continued) **1004769664**

Owner/Operator Fax: Not reported
Owner/Operator Email: Not reported

Owner/Operator Indicator: Owner
Owner/Operator Name: U-HAUL OF SOUTHERN OREGON
Legal Status: Private
Date Became Current: 19990218
Date Ended Current: Not reported
Owner/Operator Address: 4400 FRANKLIN BLVD
Owner/Operator City,State,Zip: EUGENE, OR 97403
Owner/Operator Telephone: 541-744-7942
Owner/Operator Telephone Ext: Not reported
Owner/Operator Fax: Not reported
Owner/Operator Email: Not reported

Owner/Operator Indicator: Owner
Owner/Operator Name: U-HAUL OF SOUTHERN OREGON
Legal Status: Private
Date Became Current: 20011228
Date Ended Current: Not reported
Owner/Operator Address: 4400 FRANKLIN BLVD
Owner/Operator City,State,Zip: EUGENE, OR 97403
Owner/Operator Telephone: 541-744-7942
Owner/Operator Telephone Ext: Not reported
Owner/Operator Fax: Not reported
Owner/Operator Email: Not reported

Owner/Operator Indicator: Operator
Owner/Operator Name: U HAUL OF OREGON
Legal Status: Private
Date Became Current: 19970123
Date Ended Current: Not reported
Owner/Operator Address: 8816 SE FOSTER RD
Owner/Operator City,State,Zip: PORTLAND, OR 97266
Owner/Operator Telephone: 503-777-5924
Owner/Operator Telephone Ext: Not reported
Owner/Operator Fax: Not reported
Owner/Operator Email: Not reported

Owner/Operator Indicator: Operator
Owner/Operator Name: U HAUL OF OREGON
Legal Status: Private
Date Became Current: 19980115
Date Ended Current: Not reported
Owner/Operator Address: 8816 SE FOSTER RD
Owner/Operator City,State,Zip: PORTLAND, OR 97266
Owner/Operator Telephone: 503-777-5924
Owner/Operator Telephone Ext: Not reported
Owner/Operator Fax: Not reported
Owner/Operator Email: Not reported

Owner/Operator Indicator: Owner
Owner/Operator Name: U-HAUL OF SOUTHERN OREGON
Legal Status: Private
Date Became Current: 20000214
Date Ended Current: Not reported
Owner/Operator Address: 4400 FRANKLIN BLVD

U HAUL CENTER OF CORVALLIS (Continued) **1004769664**

Owner/Operator City,State,Zip: EUGENE, OR 97403
Owner/Operator Telephone: 541-744-7942
Owner/Operator Telephone Ext: Not reported
Owner/Operator Fax: Not reported
Owner/Operator Email: Not reported

Owner/Operator Indicator: Operator
Owner/Operator Name: U HAUL OF OREGON
Legal Status: Private
Date Became Current: 20030404
Date Ended Current: Not reported
Owner/Operator Address: 8816 SE FOSTER RD
Owner/Operator City,State,Zip: PORTLAND, OR 97266
Owner/Operator Telephone: 503-777-5924
Owner/Operator Telephone Ext: Not reported
Owner/Operator Fax: Not reported
Owner/Operator Email: Not reported

Owner/Operator Indicator: Owner
Owner/Operator Name: U-HAUL OF SOUTHERN OREGON
Legal Status: Private
Date Became Current: 19940616
Date Ended Current: Not reported
Owner/Operator Address: 4400 FRANKLIN BLVD
Owner/Operator City,State,Zip: EUGENE, OR 97403
Owner/Operator Telephone: 541-744-7942
Owner/Operator Telephone Ext: Not reported
Owner/Operator Fax: Not reported
Owner/Operator Email: Not reported

Owner/Operator Indicator: Operator
Owner/Operator Name: U HAUL OF OREGON
Legal Status: Private
Date Became Current: 20000214
Date Ended Current: Not reported
Owner/Operator Address: 8816 SE FOSTER RD
Owner/Operator City,State,Zip: PORTLAND, OR 97266
Owner/Operator Telephone: 503-777-5924
Owner/Operator Telephone Ext: Not reported
Owner/Operator Fax: Not reported
Owner/Operator Email: Not reported

Owner/Operator Indicator: Owner
Owner/Operator Name: U-HAUL OF SOUTHERN OREGON
Legal Status: Private
Date Became Current: 19950301
Date Ended Current: Not reported
Owner/Operator Address: 4400 FRANKLIN BLVD
Owner/Operator City,State,Zip: EUGENE, OR 97403
Owner/Operator Telephone: 541-744-7942
Owner/Operator Telephone Ext: Not reported
Owner/Operator Fax: Not reported
Owner/Operator Email: Not reported

Owner/Operator Indicator: Operator
Owner/Operator Name: U HAUL OF OREGON
Legal Status: Private

U HAUL CENTER OF CORVALLIS (Continued) **1004769664**

Date Became Current: 20010118
Date Ended Current: Not reported
Owner/Operator Address: 8816 SE FOSTER RD
Owner/Operator City,State,Zip: PORTLAND, OR 97266
Owner/Operator Telephone: 503-777-5924
Owner/Operator Telephone Ext: Not reported
Owner/Operator Fax: Not reported
Owner/Operator Email: Not reported

Owner/Operator Indicator: Operator
Owner/Operator Name: U HAUL OF OREGON
Legal Status: Private
Date Became Current: 20011228
Date Ended Current: Not reported
Owner/Operator Address: 8816 SE FOSTER RD
Owner/Operator City,State,Zip: PORTLAND, OR 97266
Owner/Operator Telephone: 503-777-5924
Owner/Operator Telephone Ext: Not reported
Owner/Operator Fax: Not reported
Owner/Operator Email: Not reported

Historic Generators:
Receive Date: 19940616
Handler Name: U HAUL CENTER OF CORVALLIS
Federal Waste Generator Description: Conditionally Exempt Small Quantity Generator
State District Owner: Not reported
Large Quantity Handler of Universal Waste: No
Recognized Trader Importer: No
Recognized Trader Exporter: No
Spent Lead Acid Battery Importer: No
Spent Lead Acid Battery Exporter: No
Current Record: No
Non Storage Recycler Activity: Not reported
Electronic Manifest Broker: Not reported

Receive Date: 19950301
Handler Name: U HAUL CENTER OF CORVALLIS
Federal Waste Generator Description: Conditionally Exempt Small Quantity Generator
State District Owner: Not reported
Large Quantity Handler of Universal Waste: No
Recognized Trader Importer: No
Recognized Trader Exporter: No
Spent Lead Acid Battery Importer: No
Spent Lead Acid Battery Exporter: No
Current Record: No
Non Storage Recycler Activity: Not reported
Electronic Manifest Broker: Not reported

Receive Date: 19960209
Handler Name: U HAUL CENTER OF CORVALLIS
Federal Waste Generator Description: Conditionally Exempt Small Quantity Generator
State District Owner: Not reported
Large Quantity Handler of Universal Waste: No
Recognized Trader Importer: No
Recognized Trader Exporter: No
Spent Lead Acid Battery Importer: No
Spent Lead Acid Battery Exporter: No

U HAUL CENTER OF CORVALLIS (Continued) **1004769664**

Current Record: No
Non Storage Recycler Activity: Not reported
Electronic Manifest Broker: Not reported

Receive Date: 19970123
Handler Name: U HAUL CENTER OF CORVALLIS
Federal Waste Generator Description: Conditionally Exempt Small Quantity Generator
State District Owner: Not reported
Large Quantity Handler of Universal Waste: No
Recognized Trader Importer: No
Recognized Trader Exporter: No
Spent Lead Acid Battery Importer: No
Spent Lead Acid Battery Exporter: No
Current Record: No
Non Storage Recycler Activity: Not reported
Electronic Manifest Broker: Not reported

Receive Date: 19980115
Handler Name: U HAUL CENTER OF CORVALLIS
Federal Waste Generator Description: Conditionally Exempt Small Quantity Generator
State District Owner: Not reported
Large Quantity Handler of Universal Waste: No
Recognized Trader Importer: No
Recognized Trader Exporter: No
Spent Lead Acid Battery Importer: No
Spent Lead Acid Battery Exporter: No
Current Record: No
Non Storage Recycler Activity: Not reported
Electronic Manifest Broker: Not reported

Receive Date: 19990218
Handler Name: U HAUL CENTER OF CORVALLIS
Federal Waste Generator Description: Conditionally Exempt Small Quantity Generator
State District Owner: Not reported
Large Quantity Handler of Universal Waste: No
Recognized Trader Importer: No
Recognized Trader Exporter: No
Spent Lead Acid Battery Importer: No
Spent Lead Acid Battery Exporter: No
Current Record: No
Non Storage Recycler Activity: Not reported
Electronic Manifest Broker: Not reported

Receive Date: 20000214
Handler Name: U HAUL CENTER OF CORVALLIS
Federal Waste Generator Description: Conditionally Exempt Small Quantity Generator
State District Owner: Not reported
Large Quantity Handler of Universal Waste: No
Recognized Trader Importer: No
Recognized Trader Exporter: No
Spent Lead Acid Battery Importer: No
Spent Lead Acid Battery Exporter: No
Current Record: No
Non Storage Recycler Activity: Not reported
Electronic Manifest Broker: Not reported

Receive Date: 20010118

U HAUL CENTER OF CORVALLIS (Continued) **1004769664**

Handler Name: U HAUL CENTER OF CORVALLIS
Federal Waste Generator Description: Conditionally Exempt Small Quantity Generator
State District Owner: Not reported
Large Quantity Handler of Universal Waste: No
Recognized Trader Importer: No
Recognized Trader Exporter: No
Spent Lead Acid Battery Importer: No
Spent Lead Acid Battery Exporter: No
Current Record: No
Non Storage Recycler Activity: Not reported
Electronic Manifest Broker: Not reported

Receive Date: 20011228
Handler Name: U HAUL CENTER OF CORVALLIS
Federal Waste Generator Description: Conditionally Exempt Small Quantity Generator
State District Owner: Not reported
Large Quantity Handler of Universal Waste: No
Recognized Trader Importer: No
Recognized Trader Exporter: No
Spent Lead Acid Battery Importer: No
Spent Lead Acid Battery Exporter: No
Current Record: No
Non Storage Recycler Activity: Not reported
Electronic Manifest Broker: Not reported

Receive Date: 20030404
Handler Name: U HAUL CENTER OF CORVALLIS
Federal Waste Generator Description: Conditionally Exempt Small Quantity Generator
State District Owner: Not reported
Large Quantity Handler of Universal Waste: No
Recognized Trader Importer: No
Recognized Trader Exporter: No
Spent Lead Acid Battery Importer: No
Spent Lead Acid Battery Exporter: No
Current Record: Yes
Non Storage Recycler Activity: Not reported
Electronic Manifest Broker: Not reported

List of NAICS Codes and Descriptions:
NAICS Code: 53212
NAICS Description: TRUCK, UTILITY TRAILER, AND RV (RECREATIONAL VEHICLE) RENTAL AND LEASING

Has the Facility Received Notices of Violations:
Found Violation: No
Agency Which Determined Violation: Not reported
Violation Short Description: Not reported
Date Violation was Determined: Not reported
Actual Return to Compliance Date: Not reported
Return to Compliance Qualifier: Not reported
Violation Responsible Agency: Not reported
Scheduled Compliance Date: Not reported
Enforcement Identifier: Not reported
Date of Enforcement Action: Not reported
Enforcement Responsible Agency: Not reported
Enforcement Docket Number: Not reported

U HAUL CENTER OF CORVALLIS (Continued) **1004769664**

Enforcement Attorney:	Not reported
Corrective Action Component:	Not reported
Appeal Initiated Date:	Not reported
Appeal Resolution Date:	Not reported
Disposition Status Date:	Not reported
Disposition Status:	Not reported
Disposition Status Description:	Not reported
Consent/Final Order Sequence Number:	Not reported
Consent/Final Order Respondent Name:	Not reported
Consent/Final Order Lead Agency:	Not reported
Enforcement Type:	Not reported
Enforcement Responsible Person:	Not reported
Enforcement Responsible Sub-Organization:	Not reported
SEP Sequence Number:	Not reported
SEP Expenditure Amount:	Not reported
SEP Scheduled Completion Date:	Not reported
SEP Actual Date:	Not reported
SEP Defaulted Date:	Not reported
SEP Type:	Not reported
SEP Type Description:	Not reported
Proposed Amount:	Not reported
Final Monetary Amount:	Not reported
Paid Amount:	Not reported
Final Count:	Not reported
Final Amount:	Not reported

Evaluation Action Summary:

Evaluation Date:	20080514
Evaluation Responsible Agency:	State
Found Violation:	No
Evaluation Type Description:	COMPLIANCE ASSISTANCE VISIT
Evaluation Responsible Person Identifier:	ORAMN
Evaluation Responsible Sub-Organization:	WR
Actual Return to Compliance Date:	Not reported
Scheduled Compliance Date:	Not reported
Date of Request:	Not reported
Date Response Received:	Not reported
Request Agency:	Not reported
Former Citation:	Not reported

BG322 **U-HAUL CENTER OF CORVALLIS** **UST FINDER** **1028643752**
WNW **1050 NW 5TH ST** **N/A**
< 1/8 **CORVALLIS, OR 97330**
0.067 mi.
356 ft. **Site 3 of 4 in cluster BG**

Actual:
221 ft.

Focus Map:
6

UST FINDER:

Object ID:	695736
Facility ID:	OR3806
Name:	U-HAUL CENTER OF CORVALLIS
Address:	1050 NW 5TH ST
City,State,Zip:	CORVALLIS, OR 973306208
Address Match Type:	PointAddress
Open USTs:	0
Closed USTs:	3
TOS USTs:	0

U-HAUL CENTER OF CORVALLIS (Continued) **1028643752**

Population 1500ft:	532
Private Wells 1500ft:	0
Within 100yr Floodplain:	Yes
Land Use:	Developed, High Intensity
Within SPA:	Yes
SPA PWS Facility ID:	OR4100003_11797
SPA Water Type:	SW - Surface Water
SPA Facility Type:	IN - Intake
SPA HUC12:	170900030609
Within WHPA:	No
WHPA PWS Facility ID:	Not reported
WHPA Water Type:	Not reported
WHPA Facility Type:	Not reported
WHPA HUC12:	Not reported
Facility Status:	Closed UST(s)
Date of Last Inspection:	Not reported
EPA Region:	10
Tribe:	Not reported
Coordinate Source:	Geocode
X Coord:	-123.258625723
Y Coord:	44.5736809690001
Latitude:	44.5736809689249
Longitude:	-123.258625722921

UST FINDER:

Object ID:	1545880
Facility ID:	OR3806
Tank ID:	OR3806_1
Tank Status:	Closed
Installation Date:	1984/05/12 16:00:00+00
Removal Date:	1998/10/09 15:59:59+00
Tank Capacity:	2000
Substances:	Gasoline
Tank Wall Type:	Not reported

Object ID:	1545881
Facility ID:	OR3806
Tank ID:	OR3806_3
Tank Status:	Closed
Installation Date:	Not reported
Removal Date:	1998/10/09 15:59:59+00
Tank Capacity:	500
Substances:	Used Oil
Tank Wall Type:	Not reported

Object ID:	1545882
Facility ID:	OR3806
Tank ID:	OR3806_2
Tank Status:	Closed
Installation Date:	1984/05/12 16:00:00+00
Removal Date:	1998/10/09 15:59:59+00
Tank Capacity:	2000
Substances:	Gasoline
Tank Wall Type:	Not reported

BG323 **U-HAUL CENTER CORVALLIS** **UST FINDER RELEASE** **1029122305**
WNW **1050 NW 5TH** **N/A**
< 1/8 **CORVALLIS, OR 97330**
0.067 mi.
356 ft. **Site 4 of 4 in cluster BG**

Actual:
221 ft.

Focus Map:
6

UST FINDER RELEASE:

Object ID:	332691
Facility ID:	Not reported
Lust ID:	OR34-15-1340
Name:	U-HAUL CENTER CORVALLIS
Address:	1050 NW 5TH
City,State,Zip:	CORVALLIS, OR 97330
Address Match Type:	PointAddress
Reported Date:	2015/09/21 15:59:59+00
Status:	Open
Substance:	Not reported
Population within 1500ft:	534
Domestic Wells within 1500ft:	0
Land Use:	Developed, High Intensity
Within SPA:	Yes
SPA PWS Facility ID:	OR4100003_11797
SPA Water Type:	SW - SurRELEASEe Water
SPA Facility Type:	IN - Intake
SPA HUC12:	170900030609
Within WHPA:	No
WHPA PWS Facility ID:	Not reported
WHPA Water Type:	Not reported
WHPA Facility Type:	Not reported
WHPA HUC12:	Not reported
Within 100yr Floodplain:	Yes
Tribe:	Not reported
EPA Region:	10
NFA Letter 1:	Not reported
NFA Letter 2:	Not reported
NFA Letter 3:	Not reported
NFA Letter 4:	Not reported
Closed With Residual Contaminate:	Not reported
Coordinate Source:	Geocode
X Coord:	-123.25863
Y Coord:	44.5736800000001
Latitude:	44.57368
Longitude:	-123.258629999999

BH324 **CAMPBELL'S ONE-HOUR CLEANERS (FORMER)** **OR ECSI** **S106386041**
West **1335 NW 9TH ST.** **OR ENG CONTROLS** **N/A**
< 1/8 **CORVALLIS, OR 97330** **OR INST CONTROL**
0.067 mi. **OR VCP**
356 ft. **Site 1 of 11 in cluster BH** **OR BROWNFIELDS**
OR DRYCLEANERS

Actual:
228 ft.

Focus Map:
6

ECSI:

Name:	CAMPBELL'S ONE-HOUR CLEANERS (FORMER)
Address:	1335 NW 9TH ST.
City,State,Zip:	CORVALLIS, OR 97330
State ID Number:	5656
Brown ID:	Brownfield Site - DEQ Tech Assistance
Study Area:	False
Region ID:	3
Legislatve ID:	0

CAMPBELL'S ONE-HOUR CLEANERS (FORMER) (Continued) **S106386041**

Investigation:	Suspect
FACA ID:	121547
Further Action:	0
Lat/Long (dms):	44 34 45.10 / -123 15 36.00
County Code:	2.00
Score Value:	Not reported
Cerclis ID:	Not reported
Township Coord.:	11.00
Township Zone:	S
Range Coord:	5.00
Range Zone:	W
Section Coord:	26
Qtr Section:	DC
Tax Lots:	2400,2600,2800
Size:	Approx. 2.5 acres
NPL:	False
Orphan:	False
Updated By:	JGOMORI
Update Date:	07/10/2023
Created Date:	09/20/2011
Decode For RegionID:	Western Region
Decode For BrownID:	Brownfield Site - DEQ Technical Assistance
Decode For Furtheract:	Not reported
Decode For Investstat:	Suspect
Decode For Legislative:	Not reported
Alias Name:	P&B Pence
Alias Name:	Tum-A-Lum Lumber
Alias Name:	Benton Habitat for Humanity
Alias Name:	Habitat ReStore
Alias Name:	Fred's Dry Cleaners

Hazardous Release:

Substance ID.:	121781
Haz Release ID:	387872
Qty Released:	unk
Date Released:	1959-84
Update Date:	10/05/2011
Update By:	GWISTAR
Substance Code:	79-01-6
Substance Name:	TRICHLOROETHYLENE
Substance Abbrev.:	Not reported
Substance Category ID:	8523
Substance Category:	Volatiles
Category Level:	Not reported
Created By:	Not reported
Created Date:	12/17/2002
Substance Category ID:	8545
Substance Category:	Solvents of interest to Milwaukie Area GW study
Category Level:	Not reported
Created By:	Not reported
Created Date:	12/17/2002
Substance Category ID:	8523
Substance Category:	Volatiles
Category Level:	Not reported
Created By:	Not reported
Created Date:	12/17/2002
Substance Category ID:	8545
Substance Category:	Solvents of interest to Milwaukie Area GW study

CAMPBELL'S ONE-HOUR CLEANERS (FORMER) (Continued) **S106386041**

Category Level: Not reported
Created By: Not reported
Created Date: 12/17/2002
Substance Alias ID: 317517
Sub Alias Name: ETHINYL TRICHLORIDE
Substance Alias ID: 317518
Sub Alias Name: ETHYLENE TRICHLORIDE
Substance Alias ID: 317519
Sub Alias Name: TCE
Substance Alias ID: 317520
Sub Alias Name: TRI-CLENE
Substance Alias ID: 317521
Sub Alias Name: TRICHLOROETHENE

Substance ID.: 121011
Haz Release ID: 387873
Qty Released: unk.
Date Released: 1959-84
Update Date: 10/05/2011
Update By: GWISTAR
Substance Code: 127-18-4
Substance Name: TETRACHLOROETHYLENE
Substance Abbrev.: Not reported
Substance Category ID: 8519
Substance Category: Volatiles
Category Level: Not reported
Created By: Not reported
Created Date: 12/17/2002
Substance Category ID: 8551
Substance Category: Solvents of interest to Milwaukie Area GW study
Category Level: Not reported
Created By: Not reported
Created Date: 12/17/2002
Substance Category ID: 8519
Substance Category: Volatiles
Category Level: Not reported
Created By: Not reported
Created Date: 12/17/2002
Substance Category ID: 8551
Substance Category: Solvents of interest to Milwaukie Area GW study
Category Level: Not reported
Created By: Not reported
Created Date: 12/17/2002
Substance Alias ID: 316912
Sub Alias Name: ETHENE,TETRACHLORO-
Substance Alias ID: 316913
Sub Alias Name: ETHYLENE TETRACHLORIDE
Substance Alias ID: 316914
Sub Alias Name: PERCHLOROETHYLENE
Substance Alias ID: 316915
Sub Alias Name: PERCLENE
Substance Alias ID: 316916
Sub Alias Name: TETRACHLOROETHENE
Substance Alias ID: 316917
Sub Alias Name: TETRACHLOROETHENE,1,1,2,2-
Substance Alias ID: 316918
Sub Alias Name: TETRACHLOROETHYLENE,1,1,2,2-

CAMPBELL'S ONE-HOUR CLEANERS (FORMER) (Continued) **S106386041**

Narrative:

NARR ID: 5753590
NARR Code: Contamination
Created By: GWISTAR
Created Date: 09/20/2011
Updated By: GWISTAR
Updated Date: 09/20/2011
Decode for NarcdID: Contamination
NARR Comments: (9/20/11 GMW/VCP) According to PPA application materials, the only known environmental conditions on the property involve the former Campbell s One Hour Cleaners, which operated at this site from 1959 to 1984. In 2003, as part of a due-diligence investigation associated with the purchase of the property, an environmental site assessment of the property was completed. Maul Foster & Alongi, Inc (MFA) installed five temporary borings on the property and collected groundwater samples from 30 and 50 feet below ground surface to investigate potential impacts from the former dry-cleaning operation. Perchloroethylene (PCE); trichloroethylene (TCE); cis -1,2,-dichloroethylene (DCE), and toluene were detected in groundwater samples from four borings installed downgradient of the former dry cleaners. Concentrations ranged from non-detect (ND) to 190 micrograms per liter (ug/L or ppb) for PCE; ND to 83 ug/L for TCE, and ND to 0.90 ug/L for DCE. There was also one detection of toluene at 0.84 ug/L at 50 feet below ground surface. For boring B1, located along the north property line, chlorinated VOC detections varied from 340 to 1,900 ug/L PCE; 6.8 to 320 ug/L TCE; ND to 84 ug/L cis-DCE; and ND to 30 ug/L trans DCE.

NARR ID: 5753592
NARR Code: General Site Description
Created By: GWISTAR
Created Date: 09/20/2011
Updated By: GWISTAR
Updated Date: 09/20/2011
Decode for NarcdID: General Site Description
NARR Comments: The former Tum-A-Lum Lumber property at 1327 and 1335-1347 NW 9th St. in Corvallis is the location of the former Tum-A-Lum Lumber yard and adjacent retail businesses. The site s buildings are circa 1940s. Based on a review of aerial photographs, the buildings appear to have been constructed between 1944 and 1953. Campbell's One-Hour Cleaners (previously named Fred's Cleaners) operated out of the 1335 NW 9th St. building between 1959 and 1984.

NARR ID: 5753591
NARR Code: Land Use (Current/Reasonably Likely)
Created By: GWISTAR
Created Date: 09/20/2011
Updated By: GWISTAR
Updated Date: 09/20/2011
Decode for NarcdID: Land Use (Current/Reasonably Likely)
NARR Comments: As of Sept. 2011, uses of the property include office space for Benton Habitat for Humanity, a beauty salon, stereo shop and Habitat s ReStore building products recycling center and retail operation. Current zoning of the property is Mixed Used Commercial Shopping (MUCG).

NARR ID: 5753589

CAMPBELL'S ONE-HOUR CLEANERS (FORMER) (Continued) **S106386041**

NARR Code: Site Location
Created By: GWISTAR
Created Date: 09/20/2011
Updated By: GWISTAR
Updated Date: 09/20/2011
Decode for NarcdID: Site Location
NARR Comments: Site also includes 1327 and 1347 NW 9th St.

NARR ID: 5753602
NARR Code: Remedial Action
Created By: GWISTAR
Created Date: 09/28/2011
Updated By: GWISTAR
Updated Date: 09/28/2011
Decode for NarcdID: Remedial Action
NARR Comments: (9/28/11 GMW/VCP) A prospective buyer of this site has entered DEQ's Voluntary Cleanup Program, with the intention of working with the current owners and getting a better handle on site contamination and possible remedial-action needs. DEQ has concurrently begun crafting a Prospective Purchaser Agreement that will be designed to manage human health risks associated with the site and provide defined liability protection to the prospective purchaser.

NARR ID: 5753593
NARR Code: 1922
Created By: GWISTAR
Created Date: 09/20/2011
Updated By: DHANSON
Updated Date: 07/23/2018
Decode for NarcdID: Current Site Summary Statement
NARR Comments: [July. 2018] This site came to DEQ's attention in August 2011, when a prospective buyer convened a meeting with DEQ to discuss a possible Prospective Purchaser Agreement and accompaning Voluntary Cleanup Program participation, as a result of apparent releases from a dry-cleaning facility that operated at the site until 1984. On May 23, 2012 a Prospective Purchaser Agreement (PPA) between P&B Pence and the DEQ, in the form of a Consent Judgment, was filed with the Benton County Circuit Court. Pence contributed $30,000 toward cleanup of the site and agreed to redevelop the site. Pence also recorded a deed restriction prohibiting groundwater use at the site and requiring vapor resistant construction for new buildings. Certificate of completion for the PPA was filed with the court on 12/11/2012.

Site Control:
Site Control #: 1173
Control Number: 3
Begin Date: 10/25/2012
End Date: Not reported
Frequency Of Review: 60
Last Reviewed By: Don Hanson
Last Reviewed Date: 10/25/2012
Last Update By: KDAUGHE
Last Updated Date: 08/24/2022
Site Comment: EES restricts groundwater use, restricts residential development, and requires vapor resistant construction for any new slab on grade buildings on the Property.

Site Control #: 1174

CAMPBELL'S ONE-HOUR CLEANERS (FORMER) (Continued) **S106386041**

Control Number: 35
Begin Date: 10/25/2012
End Date: Not reported
Frequency Of Review: 0
Last Reviewed By: 7/23/2018
Last Reviewed Date: Not reported
Last Update By: DHANSON
Last Updated Date: 07/23/2018
Site Comment: Any new slab-on-grade buildings are required to be constructed with minimum 20 mil plastic with six feet wide lapped seams, and covered with 2-inches of sand prior to pouring the concrete foundation, or in accordance with another DEQ approved plan.

Administrative Action:
Action ID: 9424
Region: Not reported
Complete Date: 09/20/2011
Rank Value: Not reported
Cleanup Flag: False
Created Date: 09/20/2011
Decode for AgencyID: Department of Environmental Quality
Decode for RegionID: Not reported
Category: Administrative Action
Action Code Flag: False
Action: Site added to database
Further Action: Not reported
Comments: Not reported

Action ID: 9511
Region: Western Region
Complete Date: 03/19/2013
Rank Value: Not reported
Cleanup Flag: False
Created Date: 09/20/2011
Decode for AgencyID: Department of Environmental Quality
Decode for RegionID: Western Region
Category: Remedial Action
Action Code Flag: False
Action: SITE INVESTIGATION
Further Action: 0
Comments: Not reported

Action ID: 9464
Region: Western Region
Complete Date: 06/15/2012
Rank Value: Not reported
Cleanup Flag: False
Created Date: 09/20/2011
Decode for AgencyID: Department of Environmental Quality
Decode for RegionID: Western Region
Category: Remedial Action
Action Code Flag: False
Action: Prospective Purchaser Agreement
Further Action: 0
Comments: Not reported

Action ID: 9413
Region: Western Region

CAMPBELL'S ONE-HOUR CLEANERS (FORMER) (Continued) **S106386041**

Complete Date: 03/19/2013
Rank Value: Not reported
Cleanup Flag: False
Created Date: 12/10/2014
Decode for AgencyID: Department of Environmental Quality
Decode for RegionID: Western Region
Category: Remedial Action
Action Code Flag: False
Action: Closeout activities on completed project
Further Action: 0
Comments: Not reported

Action ID: 9414
Region: Western Region
Complete Date: 12/11/2012
Rank Value: Not reported
Cleanup Flag: False
Created Date: 06/22/2016
Decode for AgencyID: Department of Environmental Quality
Decode for RegionID: Western Region
Category: Remedial Action
Action Code Flag: False
Action: Certification of Completion
Further Action: 0
Comments: Not reported

Action ID: 9414
Region: Western Region
Complete Date: 12/11/2012
Rank Value: Not reported
Cleanup Flag: False
Created Date: 07/23/2018
Decode for AgencyID: Department of Environmental Quality
Decode for RegionID: Western Region
Category: Remedial Action
Action Code Flag: False
Action: Certification of Completion
Further Action: Low
Comments: Not reported

Action ID: 9434
Region: Western Region
Complete Date: 10/25/2012
Rank Value: Not reported
Cleanup Flag: False
Created Date: 07/23/2018
Decode for AgencyID: Department of Environmental Quality
Decode for RegionID: Western Region
Category: Remedial Action
Action Code Flag: False
Action: Institutional Control
Further Action: Low
Comments: Not reported

Action ID: 9422
Region: Western Region
Complete Date: Not reported

CAMPBELL'S ONE-HOUR CLEANERS (FORMER) (Continued) **S106386041**

Rank Value: Not reported
Cleanup Flag: False
Created Date: 07/23/2018
Decode for AgencyID: Department of Environmental Quality
Decode for RegionID: Western Region
Category: Remedial Action
Action Code Flag: False
Action: Engineering Control
Further Action: Low
Comments: Not reported

Operations:
Operation Id: 135877
Operation Status: Inactive
Common Name: Campbell's One-Hour Cleaners
Yrs of Operation: 1959-1984
Comments: After 1984, Campbell's Cleaners moved to 1120 NW 9th St. in Corvallis.
Updated Date: 09/20/2011
Updated By: GWISTAR
Decode for OpstatID: Inactive

Enginering Control:
Name: CAMPBELL'S ONE-HOUR CLEANERS (FORMER)
Address: 1335 NW 9TH ST.
City,State,Zip: CORVALLIS, OR 97330
Site Control Sequence #: 1174
Site Id: 5656
Control Sequence #: 35
Begin Date: 10/25/2012
End Date: Not reported
Frequency Of Review: 0
Last Reviewed By: 7/23/2018
Last Review Date: Not reported
Last Updated By: DHANSON
Last Updated Date: 07/23/2018
Group Sequence #: 9
Control Code: BD
Control Description: Building(s)
FK Type Code: 2
Group Code: SB
Group Description: Surface Barriers
Type Code: E
Type Description: Engineering
Comments: Any new slab-on-grade buildings are required to be constructed with minimum 20 mil plastic with six feet wide lapped seams, and covered with 2-inches of sand prior to pouring the concrete foundation, or in accordance with another DEQ approved plan.

Institutional Control:
Name: CAMPBELL'S ONE-HOUR CLEANERS (FORMER)
Address: 1335 NW 9TH ST.
City,State,Zip: CORVALLIS, OR 97330
Site Control Sequence #: 1173
Site Id: 5656
Control Sequence #: 3
Begin Date: 10/25/2012
End Date: Not reported

CAMPBELL'S ONE-HOUR CLEANERS (FORMER) (Continued) **S106386041**

Frequency Of Review:	60
Last Reviewed By:	Don Hanson
Last Review Date:	10/25/2012
Last Updated By:	KDAUGHE
Last Updated Date:	08/24/2022
Group Sequence #:	2
Control Code:	EES
Control Description:	Easement Equitable Servitude
FK Type Code:	1
Group Code:	PR
Group Description:	Proprietary
Type Code:	I
Type Description:	Institutional
Comments:	EES restricts groundwater use, restricts residential development, and requires vapor resistant construction for any new slab on grade buildings on the Property.

VCS:

Name:	CAMPBELL'S ONE-HOUR CLEANERS (FORMER)
Address:	1335 NW 9TH ST.
City,State,Zip:	CORVALLIS, OR 97330
ECS Site ID:	5656
Facility Size:	Approx. 2.5 acres
Action:	Closeout activities on completed project
Start Date:	03/19/2013
End Date:	03/19/2013
Program:	VCP
Latitude:	44.5792
Longitude:	-123.26
Primary Action Flag:	False
Investigation Code:	SUS

Name:	CAMPBELL'S ONE-HOUR CLEANERS (FORMER)
Address:	1335 NW 9TH ST.
City,State,Zip:	CORVALLIS, OR 97330
ECS Site ID:	5656
Facility Size:	Approx. 2.5 acres
Action:	Certification of Completion
Start Date:	06/15/2012
End Date:	12/11/2012
Program:	VCP
Latitude:	44.5792
Longitude:	-123.26
Primary Action Flag:	False
Investigation Code:	SUS

Name:	CAMPBELL'S ONE-HOUR CLEANERS (FORMER)
Address:	1335 NW 9TH ST.
City,State,Zip:	CORVALLIS, OR 97330
ECS Site ID:	5656
Facility Size:	Approx. 2.5 acres
Action:	Prospective Purchaser Agreement
Start Date:	09/16/2011
End Date:	06/15/2012
Program:	VCP
Latitude:	44.5792
Longitude:	-123.26

CAMPBELL'S ONE-HOUR CLEANERS (FORMER) (Continued) **S106386041**

Primary Action Flag: False
Investigation Code: SUS

Name: CAMPBELL'S ONE-HOUR CLEANERS (FORMER)
Address: 1335 NW 9TH ST.
City,State,Zip: CORVALLIS, OR 97330
ECS Site ID: 5656
Facility Size: Approx. 2.5 acres
Action: SITE INVESTIGATION
Start Date: 09/16/2011
End Date: 03/19/2013
Program: VCP
Latitude: 44.5792
Longitude: -123.26
Primary Action Flag: False
Investigation Code: SUS

OR BROWNFIELDS:
Name: CAMPBELL'S ONE-HOUR CLEANERS (FORMER)
Address: 1335 NW 9TH ST.
City,State,Zip: CORVALLIS, OR 97330
Geolocation Id: 121547
Status: Institutional Control
Lat/Long: 44.5792 / -123.26

DRYCLEANERS:
Name: CAMPBELL'S ONE HOUR CLEANERS INC
Address: 1335 NW 9TH ST
City,State,Zip: CORVALLIS, OR 97330
Dry Cleaner ID: 606
Current Status: Inactive Listed Dry Cleaner
Last Update: 01/15/2003
DEQID: Not reported
Latitude: 44.579288906
Longitude: -123.25981419
Decode for Fstatus: Inactive Listed Dry Cleaner
Mail Name: Campbell's Cleaners Inc
Mail Address: 1120 NW 9th St
Mail City: Corvallis
Mail State: OR
Mail ZIP: 97330
Mail Email Address: Not reported
Mail Effective Date: 01/17/2003
Mail Last Updated: 01/17/2003
Owner ID: 8768
Own Name: Gary L. Campbell
Own Organization: Not reported
Own Address: 1120 NW 9th St
Own City: Corvallis
Own State: OR
Own ZIP: 97330
Own Phone: Not reported
Own Email Address: Not reported
Owner Effective Date: 01/01/2002
Owner Last Updated: 06/22/2016
Property Owner ID: 3559

CAMPBELL'S ONE-HOUR CLEANERS (FORMER) (Continued) **S106386041**

Property Owner Name: Not reported
Property Owner Organization: Tum-A-Lum Lumber Co
Property Owner Address: PO Box 5008
Property Owner City: Bend
Property Owner State: OR
Property Owner ZIP: 97708
Property Owner Phone: Not reported
Property Owner Email Address: Not reported
Property Owner Effective Date: 01/17/2003
Property Owner Last Updated: 01/17/2003

BH325 **CAMPBELLS CLEANERS INC** **EDR Hist Cleaner** **1019947873**
West **1335 NW 9TH** **N/A**
< 1/8 **CORVALLIS, OR 97330**
0.067 mi.
356 ft. **Site 2 of 11 in cluster BH**

Actual: EDR Hist Cleaner
228 ft.

Focus Map:
6

Year:	Name:	Type:
1970	FRADS	Drycleaning Plants, Except Rugs
1971	FRADS	Drycleaning Plants, Except Rugs
1972	FRADS ONE HOUR MARTINIZING	Drycleaning Plants, Except Rugs
1973	CAMPBELLS CLEANERS INC	Drycleaning Plants, Except Rugs
1974	CAMPBELLS CLEANERS INC	Drycleaning Plants, Except Rugs
1975	CAMPBELLS CLEANERS INC	Drycleaning Plants, Except Rugs
1976	CAMPBELLS CLEANERS INC	Drycleaning Plants, Except Rugs
1977	CAMPBELLS CLEANERS INC	Drycleaning Plants, Except Rugs
1978	CAMPBELLS CLEANERS INC	Drycleaning Plants, Except Rugs
1979	CAMPBELLS CLEANERS INC	Drycleaning Plants, Except Rugs
1980	CAMPBELLS CLEANERS INC	Drycleaning Plants, Except Rugs
1982	CAMPBELLS CLEANERS INC	Drycleaning Plants, Except Rugs
1983	CAMPBELLS CLEANERS INC	Drycleaning Plants, Except Rugs

---

326 **HEATING OIL TANK** **OR LUST** **S106474933**
WNW **440 SW 5TH AVE** **N/A**
< 1/8 **CORVALLIS, OR 97330**
0.068 mi.
358 ft.

Actual: LUST:
233 ft.

Focus Map:
12

Name: HEATING OIL TANK
Address: 440 SW 5TH AVE
City,State,Zip: CORVALLIS, OR 97330
Region: Western Region
Facility ID: 02-04-0688
Cleanup Received Date: 04/24/2004
Cleanup Start Date: 04/24/2004
Cleanup Complete Date: 06/10/2004
Decode for Region: West Region

327 HEATING OIL TANK **OR LUST S106776803**
ESE 501 SW 2ND STREET **OR LUST HOT N/A**
< 1/8 CORVALLIS, OR 97339
0.068 mi.
359 ft.

Actual:
230 ft.

Focus Map:
12

LUST:

Name:	HEATING OIL TANK
Address:	501 SW 2ND STREET
City,State,Zip:	CORVALLIS, OR 97339
Region:	Western Region
Facility ID:	02-04-1481
Cleanup Received Date:	07/27/2004
Cleanup Start Date:	07/28/2004
Cleanup Complete Date:	**08/06/2004**
Decode for Region:	**West Region**

LUST HOT:

Log Number:	02-04-1481
Facility ID:	Not reported
Name:	HEATING OIL TANK
Address:	501 SW 2ND STREET
City,State,Zip:	CORVALLIS, OR 97339
URL:	http://www.deq.state.or.us/Webdocs/Forms/Output/FPController.ashx?SourceId=02-04-1481&SourceIdType=12

---

328 PREE LABORATORIES LLC **RCRA-SQG 1027222466**
ESE 545 SW 2ND ST., SUITE 202 **ORQ000041461**
< 1/8 CORVALLIS, OR 97333
0.068 mi.
361 ft.

Actual:
229 ft.

Focus Map:
12

RCRA Listings:

Date Form Received by Agency:	20230215
Handler Name:	Pree Laboratories Llc
Handler Address:	545 SW 2ND ST., SUITE 202
Handler City,State,Zip:	CORVALLIS, OR 97333
EPA ID:	ORQ000041461
Contact Name:	ANDREA BOBBETT
Contact Address:	545 SW 2ND STREET
Contact City,State,Zip:	CORVALLIS, OR 97333
Contact Telephone:	541-257-5002
Contact Fax:	Not reported
Contact Email:	BOBBETT@PREELAB.COM
Contact Title:	Not reported
EPA Region:	10
Land Type:	Private
Federal Waste Generator Description:	Small Quantity Generator
Non-Notifier:	Not reported
Biennial Report Cycle:	Not reported
Accessibility:	Not reported
Active Site Indicator:	Handler Activities
State District Owner:	Not reported
State District:	Not reported
Mailing Address:	545 SW 2ND ST., SUITE 202
Mailing City,State,Zip:	CORVALLIS, OR 97333
Owner Name:	Pree Laboratories Llc
Owner Type:	Private
Operator Name:	Pree Laboratories

PREE LABORATORIES LLC (Continued) **1027222466**

Operator Type:	Private
Short-Term Generator Activity:	No
Importer Activity:	No
Mixed Waste Generator:	No
Transporter Activity:	No
Transfer Facility Activity:	No
Recycler Activity with Storage:	No
Small Quantity On-Site Burner Exemption:	No
Smelting Melting and Refining Furnace Exemption:	No
Underground Injection Control:	No
Off-Site Waste Receipt:	No
Universal Waste Indicator:	No
Universal Waste Destination Facility:	No
Federal Universal Waste:	No
Active Site State-Reg Handler:	---
Federal Facility Indicator:	Not reported
Hazardous Secondary Material Indicator:	N
Sub-Part K Indicator:	Not reported
2018 GPRA Permit Baseline:	Not on the Baseline
2018 GPRA Renewals Baseline:	Not on the Baseline
202 GPRA Corrective Action Baseline:	No
Subject to Corrective Action Universe:	No
Non-TSDFs Where RCRA CA has Been Imposed Universe:	No
Corrective Action Priority Ranking:	No NCAPS ranking
Environmental Control Indicator:	No
Institutional Control Indicator:	No
Human Exposure Controls Indicator:	N/A
Groundwater Controls Indicator:	N/A
Significant Non-Complier Universe:	No
Unaddressed Significant Non-Complier Universe:	No
Addressed Significant Non-Complier Universe:	No
Significant Non-Complier With a Compliance Schedule Universe:	No
Financial Assurance Required:	Not reported
Handler Date of Last Change:	20230427
Recognized Trader-Importer:	No
Recognized Trader-Exporter:	No
Importer of Spent Lead Acid Batteries:	No
Exporter of Spent Lead Acid Batteries:	No
Recycler Activity Without Storage:	No
Manifest Broker:	No
Sub-Part P Indicator:	No

Hazardous Waste Summary:

Waste Code:	F003
Waste Description:	The Following Spent Nonhalogenated Solvents: Xylene, Acetone, Ethyl Acetate, Ethyl Benzene, Ethyl Ether, Methyl Isobutyl Ketone, N-Butyl Alcohol, Cyclohexanone, And Methanol; All Spent Solvent Mixtures/Blends Containing, Before Use, Only The Above Spent Nonhalogenated Solvents; And All Spent Solvent Mixtures/Blends Containing, Before Use, One Or More Of The Above Nonhalogenated Solvents, And A Total Of Ten Percent Or More (By Volume) Of One Or More Of Those Solvents Listed In F001, F002, F004, And F005; And Still Bottoms From The Recovery Of These Spent Solvents And Spent Solvent Mixtures.
Waste Code:	U003

PREE LABORATORIES LLC (Continued) **1027222466**

Waste Description: Acetonitrile (I,T)

Waste Code: U123
Waste Description: Formic Acid (C,T)

Waste Code: U154
Waste Description: Methanol (I) (Or) Methyl Alcohol (I)

Handler - Owner Operator:

Owner/Operator Indicator:	Owner
Owner/Operator Name: PREE LABORATORIES LLC	
Legal Status:	Private
Date Became Current:	20180901
Date Ended Current:	Not reported
Owner/Operator Address:	545 SW 2ND STREETSUITE 202
Owner/Operator City,State,Zip:	CORVALLIS, OR 97333
Owner/Operator Telephone:	541-257-5002
Owner/Operator Telephone Ext:	Not reported
Owner/Operator Fax:	Not reported
Owner/Operator Email:	Not reported

Owner/Operator Indicator:	Operator
Owner/Operator Name: PREE LABORATORIES	
Legal Status:	Private
Date Became Current:	20180901
Date Ended Current:	Not reported
Owner/Operator Address:	545 SW 2ND STREETSUITE 202
Owner/Operator City,State,Zip:	CORVALLIS, OR 97333
Owner/Operator Telephone:	541-257-5002
Owner/Operator Telephone Ext:	Not reported
Owner/Operator Fax:	Not reported
Owner/Operator Email:	Not reported

Owner/Operator Indicator:	Owner
Owner/Operator Name: PREE LABORATORIES LLC	
Legal Status:	Private
Date Became Current:	20180901
Date Ended Current:	Not reported
Owner/Operator Address:	545 SW 2ND STREETSUITE 202
Owner/Operator City,State,Zip:	CORVALLIS, OR 97333
Owner/Operator Telephone:	541-257-5002
Owner/Operator Telephone Ext:	Not reported
Owner/Operator Fax:	Not reported
Owner/Operator Email:	Not reported

Owner/Operator Indicator:	Operator
Owner/Operator Name: PREE LABORATORIES	
Legal Status:	Private
Date Became Current:	20180901
Date Ended Current:	Not reported
Owner/Operator Address:	545 SW 2ND STREETSUITE 202
Owner/Operator City,State,Zip:	CORVALLIS, OR 97333
Owner/Operator Telephone:	541-257-5002
Owner/Operator Telephone Ext:	Not reported
Owner/Operator Fax:	Not reported
Owner/Operator Email:	Not reported

PREE LABORATORIES LLC (Continued) **1027222466**

Historic Generators:

Receive Date:	20220406
Handler Name: PREE LABORATORIES LLC	
Federal Waste Generator Description:	Small Quantity Generator
State District Owner:	Not reported
Large Quantity Handler of Universal Waste:	No
Recognized Trader Importer:	No
Recognized Trader Exporter:	No
Spent Lead Acid Battery Importer:	No
Spent Lead Acid Battery Exporter:	No
Current Record:	No
Non Storage Recycler Activity:	No
Electronic Manifest Broker:	No

Receive Date:	20220502
Handler Name: PREE LABORATORIES LLC	
Federal Waste Generator Description:	Small Quantity Generator
State District Owner:	Not reported
Large Quantity Handler of Universal Waste:	No
Recognized Trader Importer:	No
Recognized Trader Exporter:	No
Spent Lead Acid Battery Importer:	No
Spent Lead Acid Battery Exporter:	No
Current Record:	No
Non Storage Recycler Activity:	No
Electronic Manifest Broker:	No

Receive Date:	20230215
Handler Name: PREE LABORATORIES LLC	
Federal Waste Generator Description:	Small Quantity Generator
State District Owner:	Not reported
Large Quantity Handler of Universal Waste:	No
Recognized Trader Importer:	No
Recognized Trader Exporter:	No
Spent Lead Acid Battery Importer:	No
Spent Lead Acid Battery Exporter:	No
Current Record:	Yes
Non Storage Recycler Activity:	No
Electronic Manifest Broker:	No

List of NAICS Codes and Descriptions:

NAICS Code:	541380
NAICS Description:	TESTING LABORATORIES AND SERVICES

Has the Facility Received Notices of Violations:

Found Violation:	No
Agency Which Determined Violation:	Not reported
Violation Short Description:	Not reported
Date Violation was Determined:	Not reported
Actual Return to Compliance Date:	Not reported
Return to Compliance Qualifier:	Not reported
Violation Responsible Agency:	Not reported
Scheduled Compliance Date:	Not reported
Enforcement Identifier:	Not reported
Date of Enforcement Action:	Not reported
Enforcement Responsible Agency:	Not reported

PREE LABORATORIES LLC (Continued) **1027222466**

Enforcement Docket Number:	Not reported
Enforcement Attorney:	Not reported
Corrective Action Component:	Not reported
Appeal Initiated Date:	Not reported
Appeal Resolution Date:	Not reported
Disposition Status Date:	Not reported
Disposition Status:	Not reported
Disposition Status Description:	Not reported
Consent/Final Order Sequence Number:	Not reported
Consent/Final Order Respondent Name:	Not reported
Consent/Final Order Lead Agency:	Not reported
Enforcement Type:	Not reported
Enforcement Responsible Person:	Not reported
Enforcement Responsible Sub-Organization:	Not reported
SEP Sequence Number:	Not reported
SEP Expenditure Amount:	Not reported
SEP Scheduled Completion Date:	Not reported
SEP Actual Date:	Not reported
SEP Defaulted Date:	Not reported
SEP Type:	Not reported
SEP Type Description:	Not reported
Proposed Amount:	Not reported
Final Monetary Amount:	Not reported
Paid Amount:	Not reported
Final Count:	Not reported
Final Amount:	Not reported

Evaluation Action Summary:

Evaluation Date:	20220406
Evaluation Responsible Agency:	State
Found Violation:	No
Evaluation Type Description:	COMPLIANCE ASSISTANCE VISIT
Evaluation Responsible Person Identifier:	Not reported
Evaluation Responsible Sub-Organization:	WR
Actual Return to Compliance Date:	Not reported
Scheduled Compliance Date:	Not reported
Date of Request:	Not reported
Date Response Received:	Not reported
Request Agency:	Not reported
Former Citation:	Not reported

---

329 **KMART #3839** **RCRA-VSQG** **1014927571**
ESE **400 NE CIRCLE BLVD** **ORQ000030759**
< 1/8 **CORVALLIS, OR 97330**
0.069 mi.
362 ft.

Actual:
228 ft.

Focus Map:
3

RCRA Listings:

Date Form Received by Agency:	20120106
Handler Name:	Kmart #3839
Handler Address:	400 NE CIRCLE BLVD
Handler City,State,Zip:	CORVALLIS, OR 97330-4290
EPA ID:	ORQ000030759
Contact Name:	CHRISTOPHER LIPMAN
Contact Address:	3333 BEVERLY RD. B5-348A
Contact City,State,Zip:	HOFFMAN ESTATES, IL 60179

KMART #3839 (Continued) **1014927571**

Contact Telephone:	847-286-0037
Contact Fax:	Not reported
Contact Email:	CHRIS.LIPMAN@SEARSHC.COM
Contact Title:	Not reported
EPA Region:	10
Land Type:	Private
Federal Waste Generator Description:	Conditionally Exempt Small Quantity Generator
Non-Notifier:	Not reported
Biennial Report Cycle:	Not reported
Accessibility:	Not reported
Active Site Indicator:	Handler Activities
State District Owner:	Not reported
State District:	Not reported
Mailing Address:	3333 BEVERLY RD B5-348A
Mailing City,State,Zip:	HOFFMAN ESTATES, IL 60179
Owner Name:	Kmart Corporation
Owner Type:	Private
Operator Name:	Kmart Corporation
Operator Type:	Private
Short-Term Generator Activity:	No
Importer Activity:	No
Mixed Waste Generator:	No
Transporter Activity:	No
Transfer Facility Activity:	No
Recycler Activity with Storage:	No
Small Quantity On-Site Burner Exemption:	No
Smelting Melting and Refining Furnace Exemption:	No
Underground Injection Control:	No
Off-Site Waste Receipt:	No
Universal Waste Indicator:	No
Universal Waste Destination Facility:	No
Federal Universal Waste:	No
Active Site State-Reg Handler:	---
Federal Facility Indicator:	Not reported
Hazardous Secondary Material Indicator:	NN
Sub-Part K Indicator:	Not reported
2018 GPRA Permit Baseline:	Not on the Baseline
2018 GPRA Renewals Baseline:	Not on the Baseline
202 GPRA Corrective Action Baseline:	No
Subject to Corrective Action Universe:	No
Non-TSDFs Where RCRA CA has Been Imposed Universe:	No
Corrective Action Priority Ranking:	No NCAPS ranking
Environmental Control Indicator:	No
Institutional Control Indicator:	No
Human Exposure Controls Indicator:	N/A
Groundwater Controls Indicator:	N/A
Significant Non-Complier Universe:	No
Unaddressed Significant Non-Complier Universe:	No
Addressed Significant Non-Complier Universe:	No
Significant Non-Complier With a Compliance Schedule Universe:	No
Financial Assurance Required:	Not reported
Handler Date of Last Change:	20141003
Recognized Trader-Importer:	No
Recognized Trader-Exporter:	No
Importer of Spent Lead Acid Batteries:	No
Exporter of Spent Lead Acid Batteries:	No
Recycler Activity Without Storage:	Not reported

KMART #3839 (Continued) **1014927571**

Manifest Broker:	Not reported
Sub-Part P Indicator:	No

Handler - Owner Operator:

Owner/Operator Indicator:	Operator
Owner/Operator Name: KMART CORPORATION	
Legal Status:	Private
Date Became Current:	20120106
Date Ended Current:	Not reported
Owner/Operator Address:	3333 BEVERLY RD
Owner/Operator City,State,Zip:	HOFFMAN ESTATES, IL 60179
Owner/Operator Telephone:	847-286-0037
Owner/Operator Telephone Ext:	Not reported
Owner/Operator Fax:	Not reported
Owner/Operator Email:	Not reported

Owner/Operator Indicator:	Owner
Owner/Operator Name: KMART CORPORATION	
Legal Status:	Private
Date Became Current:	20120106
Date Ended Current:	Not reported
Owner/Operator Address:	3333 BEVERLY RD
Owner/Operator City,State,Zip:	HOFFMAN ESTATES, IL 60179
Owner/Operator Telephone:	847-286-0037
Owner/Operator Telephone Ext:	Not reported
Owner/Operator Fax:	Not reported
Owner/Operator Email:	Not reported

Historic Generators:

Receive Date:	20120106
Handler Name: KMART #3839	
Federal Waste Generator Description:	Conditionally Exempt Small Quantity Generator
State District Owner:	Not reported
Large Quantity Handler of Universal Waste:	No
Recognized Trader Importer:	No
Recognized Trader Exporter:	No
Spent Lead Acid Battery Importer:	No
Spent Lead Acid Battery Exporter:	No
Current Record:	Yes
Non Storage Recycler Activity:	Not reported
Electronic Manifest Broker:	Not reported

List of NAICS Codes and Descriptions:

NAICS Code:	452111
NAICS Description:	DEPARTMENT STORES (EXCEPT DISCOUNT DEPARTMENT STORES)

Facility Has Received Notices of Violations:

Violations:	No Violations Found

Evaluation Action Summary:

Evaluations:	No Evaluations Found

BI330 **ANALYSIS LABORATORY** **RCRA NonGen / NLR** **1004771332**
WSW **800 NW STARKER AVE STE 19** **FINDS** **ORQ000006049**
< 1/8 **CORVALLIS, OR 97330** **ECHO**
0.069 mi.
363 ft. **Site 1 of 2 in cluster BI**

Actual:
228 ft.

Focus Map:
6

RCRA Listings:

Date Form Received by Agency:	20020122
Handler Name:	Analysis Laboratory
Handler Address:	800 NW STARKER AVE STE 19
Handler City,State,Zip:	CORVALLIS, OR 97330
EPA ID:	ORQ000006049
Contact Name:	SCOTT BRUSLIND
Contact Address:	41854 CUT OFF DR
Contact City,State,Zip:	LEBANON, OR 97355
Contact Telephone:	541-451-8571
Contact Fax:	Not reported
Contact Email:	ANALABOR@PEAK.ORG
Contact Title:	Not reported
EPA Region:	10
Land Type:	Private
Federal Waste Generator Description:	Not a generator, verified
Non-Notifier:	Not reported
Biennial Report Cycle:	Not reported
Accessibility:	Not reported
Active Site Indicator:	Not reported
State District Owner:	Not reported
State District:	Not reported
Mailing Address:	41854 CUT OFF DR
Mailing City,State,Zip:	LEBANON, OR 97355
Owner Name:	Analysis Laboratory
Owner Type:	Private
Operator Name:	Analysis Laboratory
Operator Type:	Private
Short-Term Generator Activity:	No
Importer Activity:	No
Mixed Waste Generator:	No
Transporter Activity:	No
Transfer Facility Activity:	No
Recycler Activity with Storage:	No
Small Quantity On-Site Burner Exemption:	No
Smelting Melting and Refining Furnace Exemption:	No
Underground Injection Control:	No
Off-Site Waste Receipt:	No
Universal Waste Indicator:	No
Universal Waste Destination Facility:	No
Federal Universal Waste:	No
Active Site State-Reg Handler:	---
Federal Facility Indicator:	Not reported
Hazardous Secondary Material Indicator:	NN
Sub-Part K Indicator:	Not reported
2018 GPRA Permit Baseline:	Not on the Baseline
2018 GPRA Renewals Baseline:	Not on the Baseline
202 GPRA Corrective Action Baseline:	No
Subject to Corrective Action Universe:	No
Non-TSDFs Where RCRA CA has Been Imposed Universe:	No
Corrective Action Priority Ranking:	No NCAPS ranking
Environmental Control Indicator:	No
Institutional Control Indicator:	No

ANALYSIS LABORATORY (Continued) **1004771332**

Human Exposure Controls Indicator:	N/A
Groundwater Controls Indicator:	N/A
Significant Non-Complier Universe:	No
Unaddressed Significant Non-Complier Universe:	No
Addressed Significant Non-Complier Universe:	No
Significant Non-Complier With a Compliance Schedule Universe:	No
Financial Assurance Required:	Not reported
Handler Date of Last Change:	20100312
Recognized Trader-Importer:	No
Recognized Trader-Exporter:	No
Importer of Spent Lead Acid Batteries:	No
Exporter of Spent Lead Acid Batteries:	No
Recycler Activity Without Storage:	Not reported
Manifest Broker:	Not reported
Sub-Part P Indicator:	No

Hazardous Waste Summary:

Waste Code:	NONE
Waste Description:	None

Handler - Owner Operator:

Owner/Operator Indicator:	Owner
Owner/Operator Name: ANALYSIS LABORATORY	
Legal Status:	Private
Date Became Current:	19980526
Date Ended Current:	Not reported
Owner/Operator Address:	41854 CUT-OFF DR
Owner/Operator City,State,Zip:	LEBANON, OR 97355-9150
Owner/Operator Telephone:	541-451-2978
Owner/Operator Telephone Ext:	Not reported
Owner/Operator Fax:	Not reported
Owner/Operator Email:	Not reported

Owner/Operator Indicator:	Owner
Owner/Operator Name: ANALYSIS LABORATORY	
Legal Status:	Private
Date Became Current:	20000331
Date Ended Current:	Not reported
Owner/Operator Address:	41854 CUT-OFF DR
Owner/Operator City,State,Zip:	LEBANON, OR 97355-9150
Owner/Operator Telephone:	541-451-2978
Owner/Operator Telephone Ext:	Not reported
Owner/Operator Fax:	Not reported
Owner/Operator Email:	Not reported

Owner/Operator Indicator:	Owner
Owner/Operator Name: ANALYSIS LABORATORY	
Legal Status:	Private
Date Became Current:	20020122
Date Ended Current:	Not reported
Owner/Operator Address:	41854 CUT-OFF DR
Owner/Operator City,State,Zip:	LEBANON, OR 97355-9150
Owner/Operator Telephone:	541-451-2978
Owner/Operator Telephone Ext:	Not reported
Owner/Operator Fax:	Not reported

ANALYSIS LABORATORY (Continued) **1004771332**

Owner/Operator Email: Not reported

Owner/Operator Indicator: Owner
Owner/Operator Name: ANALYSIS LABORATORY
Legal Status: Private
Date Became Current: 20010411
Date Ended Current: Not reported
Owner/Operator Address: 41854 CUT-OFF DR
Owner/Operator City,State,Zip: LEBANON, OR 97355-9150
Owner/Operator Telephone: 541-451-2978
Owner/Operator Telephone Ext: Not reported
Owner/Operator Fax: Not reported
Owner/Operator Email: Not reported

Owner/Operator Indicator: Owner
Owner/Operator Name: ANALYSIS LABORATORY
Legal Status: Private
Date Became Current: 19970415
Date Ended Current: Not reported
Owner/Operator Address: 41854 CUT-OFF DR
Owner/Operator City,State,Zip: LEBANON, OR 97355-9150
Owner/Operator Telephone: 541-451-2978
Owner/Operator Telephone Ext: Not reported
Owner/Operator Fax: Not reported
Owner/Operator Email: Not reported

Owner/Operator Indicator: Operator
Owner/Operator Name: ANALYSIS LABORATORY
Legal Status: Private
Date Became Current: 20000331
Date Ended Current: Not reported
Owner/Operator Address: 2001 E 1ST AVE
Owner/Operator City,State,Zip: ALBANY, OR 97321-4974
Owner/Operator Telephone: 541-737-6521
Owner/Operator Telephone Ext: Not reported
Owner/Operator Fax: Not reported
Owner/Operator Email: Not reported

Owner/Operator Indicator: Operator
Owner/Operator Name: ANALYSIS LABORATORY
Legal Status: Private
Date Became Current: 19980526
Date Ended Current: Not reported
Owner/Operator Address: 2001 E 1ST AVE
Owner/Operator City,State,Zip: ALBANY, OR 97321-4974
Owner/Operator Telephone: 541-737-6521
Owner/Operator Telephone Ext: Not reported
Owner/Operator Fax: Not reported
Owner/Operator Email: Not reported

Owner/Operator Indicator: Owner
Owner/Operator Name: ANALYSIS LABORATORY
Legal Status: Private
Date Became Current: 19990224
Date Ended Current: Not reported
Owner/Operator Address: 41854 CUT-OFF DR
Owner/Operator City,State,Zip: LEBANON, OR 97355-9150

ANALYSIS LABORATORY (Continued) **1004771332**

Owner/Operator Telephone: 541-451-2978
Owner/Operator Telephone Ext: Not reported
Owner/Operator Fax: Not reported
Owner/Operator Email: Not reported

Owner/Operator Indicator: Operator
Owner/Operator Name: ANALYSIS LABORATORY
Legal Status: Private
Date Became Current: 19970415
Date Ended Current: Not reported
Owner/Operator Address: 2001 E 1ST AVE
Owner/Operator City,State,Zip: ALBANY, OR 97321-4974
Owner/Operator Telephone: 541-737-6521
Owner/Operator Telephone Ext: Not reported
Owner/Operator Fax: Not reported
Owner/Operator Email: Not reported

Owner/Operator Indicator: Operator
Owner/Operator Name: ANALYSIS LABORATORY
Legal Status: Private
Date Became Current: 19990224
Date Ended Current: Not reported
Owner/Operator Address: 2001 E 1ST AVE
Owner/Operator City,State,Zip: ALBANY, OR 97321-4974
Owner/Operator Telephone: 541-737-6521
Owner/Operator Telephone Ext: Not reported
Owner/Operator Fax: Not reported
Owner/Operator Email: Not reported

Owner/Operator Indicator: Operator
Owner/Operator Name: ANALYSIS LABORATORY
Legal Status: Private
Date Became Current: 20010411
Date Ended Current: Not reported
Owner/Operator Address: 2001 E 1ST AVE
Owner/Operator City,State,Zip: ALBANY, OR 97321-4974
Owner/Operator Telephone: 541-737-6521
Owner/Operator Telephone Ext: Not reported
Owner/Operator Fax: Not reported
Owner/Operator Email: Not reported

Owner/Operator Indicator: Operator
Owner/Operator Name: ANALYSIS LABORATORY
Legal Status: Private
Date Became Current: 20020122
Date Ended Current: Not reported
Owner/Operator Address: 2001 E 1ST AVE
Owner/Operator City,State,Zip: ALBANY, OR 97321-4974
Owner/Operator Telephone: 541-737-6521
Owner/Operator Telephone Ext: Not reported
Owner/Operator Fax: Not reported
Owner/Operator Email: Not reported

Historic Generators:
Receive Date: 19970415
Handler Name: ANALYSIS LABORATORY
Federal Waste Generator Description: Not a generator, verified

ANALYSIS LABORATORY (Continued) **1004771332**

State District Owner: Not reported
Large Quantity Handler of Universal Waste: No
Recognized Trader Importer: No
Recognized Trader Exporter: No
Spent Lead Acid Battery Importer: No
Spent Lead Acid Battery Exporter: No
Current Record: No
Non Storage Recycler Activity: Not reported
Electronic Manifest Broker: Not reported

Receive Date: 19980526
Handler Name: ANALYSIS LABORATORY
Federal Waste Generator Description: Not a generator, verified
State District Owner: Not reported
Large Quantity Handler of Universal Waste: No
Recognized Trader Importer: No
Recognized Trader Exporter: No
Spent Lead Acid Battery Importer: No
Spent Lead Acid Battery Exporter: No
Current Record: No
Non Storage Recycler Activity: Not reported
Electronic Manifest Broker: Not reported

Receive Date: 19990224
Handler Name: ANALYSIS LABORATORY
Federal Waste Generator Description: Not a generator, verified
State District Owner: Not reported
Large Quantity Handler of Universal Waste: No
Recognized Trader Importer: No
Recognized Trader Exporter: No
Spent Lead Acid Battery Importer: No
Spent Lead Acid Battery Exporter: No
Current Record: No
Non Storage Recycler Activity: Not reported
Electronic Manifest Broker: Not reported

Receive Date: 20000331
Handler Name: ANALYSIS LABORATORY
Federal Waste Generator Description: Not a generator, verified
State District Owner: Not reported
Large Quantity Handler of Universal Waste: No
Recognized Trader Importer: No
Recognized Trader Exporter: No
Spent Lead Acid Battery Importer: No
Spent Lead Acid Battery Exporter: No
Current Record: No
Non Storage Recycler Activity: Not reported
Electronic Manifest Broker: Not reported

Receive Date: 20010411
Handler Name: ANALYSIS LABORATORY
Federal Waste Generator Description: Not a generator, verified
State District Owner: Not reported
Large Quantity Handler of Universal Waste: No
Recognized Trader Importer: No
Recognized Trader Exporter: No
Spent Lead Acid Battery Importer: No

ANALYSIS LABORATORY (Continued) **1004771332**

Spent Lead Acid Battery Exporter: No
Current Record: No
Non Storage Recycler Activity: Not reported
Electronic Manifest Broker: Not reported

Receive Date: 20020122
Handler Name: ANALYSIS LABORATORY
Federal Waste Generator Description: Not a generator, verified
State District Owner: Not reported
Large Quantity Handler of Universal Waste: No
Recognized Trader Importer: No
Recognized Trader Exporter: No
Spent Lead Acid Battery Importer: No
Spent Lead Acid Battery Exporter: No
Current Record: Yes
Non Storage Recycler Activity: Not reported
Electronic Manifest Broker: Not reported

List of NAICS Codes and Descriptions:
NAICS Code: 54138
NAICS Description: TESTING LABORATORIES AND SERVICES

Facility Has Received Notices of Violations:
Violations: No Violations Found

Evaluation Action Summary:
Evaluations: No Evaluations Found

FINDS:
Registry ID: 110006853379

Click Here for FRS Facility Detail Report:

Environmental Interest/Information System:
The Resource Conservation and Recovery Act Information System (RCRAInfo) is EPA's comprehensive information system in support of the Resource Conservation and Recovery Act (RCRA) of 1976 and the Hazardous and Solid Waste Amendments (HSWA) of 1984. It tracks many types of information about generators, transporters, treaters, storers, and disposers of hazardous waste.
The Oregon Department of Environmental Quality (DEQ) is a regulatory agency tasked with protecting the quality of Oregon's environment. DEQ uses a combination of technical assistance, inspections, and permitting to help public and private facilities and citizens understand and comply with state and federal environmental regulations.

Click this hyperlink while viewing on your computer to access additional FINDS: detail in the EDR Site Report.

ECHO:
Envid: 1004771332
Registry ID: 110006853379
DFR URL: http://echo.epa.gov/detailed-facility-report?fid=110006853379
Name: ANALYSIS LABORATORY

ANALYSIS LABORATORY (Continued) **1004771332**

Address: 800 NORTHWEST STARKER AVENUE SUITE 19
City,State,Zip: CORVALLIS, OR 97330

BI331 **OREGON ENVIRONMENTAL INSTRUMENTS INC** **RCRA NonGen / NLR** **1001485769**
WSW **800 NW STARKER AVE STE 51** **FINDS** **ORQ000005124**
< 1/8 **CORVALLIS, OR 97330** **ECHO**
0.069 mi.
363 ft. **Site 2 of 2 in cluster BI**

Actual:
228 ft.

Focus Map:
6

RCRA Listings:

Date Form Received by Agency:	19990125
Handler Name:	Oregon Environmental Instruments Inc
Handler Address:	800 NW STARKER AVE STE 51
Handler City,State,Zip:	CORVALLIS, OR 97330
EPA ID:	ORQ000005124
Contact Name:	MATTHEW PILLSBURY
Contact Address:	800 NW STARKER AVE STE 51
Contact City,State,Zip:	CORVALLIS, OR 97330
Contact Telephone:	541-758-3802
Contact Fax:	Not reported
Contact Email:	Not reported
Contact Title:	Not reported
EPA Region:	10
Land Type:	Private
Federal Waste Generator Description:	Not a generator, verified
Non-Notifier:	Not reported
Biennial Report Cycle:	Not reported
Accessibility:	Not reported
Active Site Indicator:	Not reported
State District Owner:	Not reported
State District:	Not reported
Mailing Address:	800 NW STARKER AVE STE 51
Mailing City,State,Zip:	CORVALLIS, OR 97330
Owner Name:	Oregon Environmental Instruments Inc
Owner Type:	Private
Operator Name:	Not reported
Operator Type:	Not reported
Short-Term Generator Activity:	No
Importer Activity:	No
Mixed Waste Generator:	No
Transporter Activity:	No
Transfer Facility Activity:	No
Recycler Activity with Storage:	No
Small Quantity On-Site Burner Exemption:	No
Smelting Melting and Refining Furnace Exemption:	No
Underground Injection Control:	No
Off-Site Waste Receipt:	No
Universal Waste Indicator:	No
Universal Waste Destination Facility:	No
Federal Universal Waste:	No
Active Site State-Reg Handler:	---
Federal Facility Indicator:	Not reported
Hazardous Secondary Material Indicator:	NN
Sub-Part K Indicator:	Not reported
2018 GPRA Permit Baseline:	Not on the Baseline
2018 GPRA Renewals Baseline:	Not on the Baseline
202 GPRA Corrective Action Baseline:	No
Subject to Corrective Action Universe:	No

OREGON ENVIRONMENTAL INSTRUMENTS INC (Continued) **1001485769**

Non-TSDFs Where RCRA CA has Been Imposed Universe:	No
Corrective Action Priority Ranking:	No NCAPS ranking
Environmental Control Indicator:	No
Institutional Control Indicator:	No
Human Exposure Controls Indicator:	N/A
Groundwater Controls Indicator:	N/A
Significant Non-Complier Universe:	No
Unaddressed Significant Non-Complier Universe:	No
Addressed Significant Non-Complier Universe:	No
Significant Non-Complier With a Compliance Schedule Universe:	No
Financial Assurance Required:	Not reported
Handler Date of Last Change:	20100312
Recognized Trader-Importer:	No
Recognized Trader-Exporter:	No
Importer of Spent Lead Acid Batteries:	No
Exporter of Spent Lead Acid Batteries:	No
Recycler Activity Without Storage:	Not reported
Manifest Broker:	Not reported
Sub-Part P Indicator:	No

Hazardous Waste Summary:

Waste Code:	NONE
Waste Description:	None

Handler - Owner Operator:

Owner/Operator Indicator:	Owner
Owner/Operator Name:	OREGON ENVIRONMENTAL INSTRUMENTS INC
Legal Status:	Private
Date Became Current:	19970114
Date Ended Current:	Not reported
Owner/Operator Address:	800 NW STARKER AVE STE 51
Owner/Operator City,State,Zip:	CORVALLIS, OR 97330-4508
Owner/Operator Telephone:	541-758-3802
Owner/Operator Telephone Ext:	Not reported
Owner/Operator Fax:	Not reported
Owner/Operator Email:	Not reported

Owner/Operator Indicator:	Owner
Owner/Operator Name:	OREGON ENVIRONMENTAL INSTRUMENTS INC
Legal Status:	Private
Date Became Current:	19980112
Date Ended Current:	Not reported
Owner/Operator Address:	800 NW STARKER AVE STE 51
Owner/Operator City,State,Zip:	CORVALLIS, OR 97330-4508
Owner/Operator Telephone:	541-758-3802
Owner/Operator Telephone Ext:	Not reported
Owner/Operator Fax:	Not reported
Owner/Operator Email:	Not reported

Owner/Operator Indicator:	Owner
Owner/Operator Name:	OREGON ENVIRONMENTAL INSTRUMENTS INC
Legal Status:	Private
Date Became Current:	19990125
Date Ended Current:	Not reported
Owner/Operator Address:	800 NW STARKER AVE STE 51

OREGON ENVIRONMENTAL INSTRUMENTS INC (Continued) **1001485769**

Owner/Operator City,State,Zip: CORVALLIS, OR 97330-4508
Owner/Operator Telephone: 541-758-3802
Owner/Operator Telephone Ext: Not reported
Owner/Operator Fax: Not reported
Owner/Operator Email: Not reported

Historic Generators:
Receive Date: 19970114
Handler Name: OREGON ENVIRONMENTAL INSTRUMENTS INC
Federal Waste Generator Description: Not a generator, verified
State District Owner: Not reported
Large Quantity Handler of Universal Waste: No
Recognized Trader Importer: No
Recognized Trader Exporter: No
Spent Lead Acid Battery Importer: No
Spent Lead Acid Battery Exporter: No
Current Record: No
Non Storage Recycler Activity: Not reported
Electronic Manifest Broker: Not reported

Receive Date: 19980112
Handler Name: OREGON ENVIRONMENTAL INSTRUMENTS INC
Federal Waste Generator Description: Not a generator, verified
State District Owner: Not reported
Large Quantity Handler of Universal Waste: No
Recognized Trader Importer: No
Recognized Trader Exporter: No
Spent Lead Acid Battery Importer: No
Spent Lead Acid Battery Exporter: No
Current Record: No
Non Storage Recycler Activity: Not reported
Electronic Manifest Broker: Not reported

Receive Date: 19990125
Handler Name: OREGON ENVIRONMENTAL INSTRUMENTS INC
Federal Waste Generator Description: Not a generator, verified
State District Owner: Not reported
Large Quantity Handler of Universal Waste: No
Recognized Trader Importer: No
Recognized Trader Exporter: No
Spent Lead Acid Battery Importer: No
Spent Lead Acid Battery Exporter: No
Current Record: Yes
Non Storage Recycler Activity: Not reported
Electronic Manifest Broker: Not reported

List of NAICS Codes and Descriptions:
NAICS Code: 334516
NAICS Description: ANALYTICAL LABORATORY INSTRUMENT MANUFACTURING

Facility Has Received Notices of Violations:
Violations: No Violations Found

Evaluation Action Summary:
Evaluations: No Evaluations Found

OREGON ENVIRONMENTAL INSTRUMENTS INC (Continued) **1001485769**

FINDS:
Registry ID: 110004812533

Click Here for FRS Facility Detail Report:

Environmental Interest/Information System:
The Oregon Department of Environmental Quality (DEQ) is a regulatory agency tasked with protecting the quality of Oregon's environment. DEQ uses a combination of technical assistance, inspections, and permitting to help public and private facilities and citizens understand and comply with state and federal environmental regulations.
The Resource Conservation and Recovery Act Information System (RCRAInfo) is EPA's comprehensive information system in support of the Resource Conservation and Recovery Act (RCRA) of 1976 and the Hazardous and Solid Waste Amendments (HSWA) of 1984. It tracks many types of information about generators, transporters, treaters, storers, and disposers of hazardous waste.

Click this hyperlink while viewing on your computer to access additional FINDS: detail in the EDR Site Report.

ECHO:

Envid:	1001485769
Registry ID:	110004812533
DFR URL:	http://echo.epa.gov/detailed-facility-report?fid=110004812533
Name:	OREGON ENVIRONMENTAL INSTRUMENTS INC
Address:	800 NW STARKER AVE STE 51
City,State,Zip:	CORVALLIS, OR 97330

---

332 ESE < 1/8 0.070 mi. 367 ft.

Actual: 225 ft.

Focus Map: 6

CASCADE PRINTING CO
711 NW 3RD ST
CORVALLIS, OR 97330

RCRA-VSQG 1004770716
FINDS ORD987191186
ECHO

RCRA Listings:

Date Form Received by Agency:	20031231
Handler Name:	Cascade Printing Co
Handler Address:	711 NW 3RD ST
Handler City,State,Zip:	CORVALLIS, OR 97330
EPA ID:	ORD987191186
Contact Name:	DEBRA LYMAN
Contact Address:	PO BOX 818
Contact City,State,Zip:	CORVALLIS, OR 97339
Contact Telephone:	541-757-2016
Contact Fax:	Not reported
Contact Email:	Not reported
Contact Title:	Not reported
EPA Region:	10
Land Type:	Private
Federal Waste Generator Description:	Conditionally Exempt Small Quantity Generator
Non-Notifier:	Not reported
Biennial Report Cycle:	Not reported
Accessibility:	Not reported
Active Site Indicator:	Handler Activities
State District Owner:	Not reported
State District:	Not reported

CASCADE PRINTING CO (Continued) **1004770716**

Mailing Address:	PO BOX 818
Mailing City,State,Zip:	CORVALLIS, OR 97339
Owner Name:	Cascade Printing Co
Owner Type:	Private
Operator Name:	Debra Lyman
Operator Type:	Private
Short-Term Generator Activity:	No
Importer Activity:	No
Mixed Waste Generator:	No
Transporter Activity:	No
Transfer Facility Activity:	No
Recycler Activity with Storage:	No
Small Quantity On-Site Burner Exemption:	No
Smelting Melting and Refining Furnace Exemption:	No
Underground Injection Control:	No
Off-Site Waste Receipt:	No
Universal Waste Indicator:	No
Universal Waste Destination Facility:	No
Federal Universal Waste:	No
Active Site State-Reg Handler:	---
Federal Facility Indicator:	Not reported
Hazardous Secondary Material Indicator:	NN
Sub-Part K Indicator:	Not reported
2018 GPRA Permit Baseline:	Not on the Baseline
2018 GPRA Renewals Baseline:	Not on the Baseline
202 GPRA Corrective Action Baseline:	No
Subject to Corrective Action Universe:	No
Non-TSDFs Where RCRA CA has Been Imposed Universe:	No
Corrective Action Priority Ranking:	No NCAPS ranking
Environmental Control Indicator:	No
Institutional Control Indicator:	No
Human Exposure Controls Indicator:	N/A
Groundwater Controls Indicator:	N/A
Significant Non-Complier Universe:	No
Unaddressed Significant Non-Complier Universe:	No
Addressed Significant Non-Complier Universe:	No
Significant Non-Complier With a Compliance Schedule Universe:	No
Financial Assurance Required:	Not reported
Handler Date of Last Change:	20140602
Recognized Trader-Importer:	No
Recognized Trader-Exporter:	No
Importer of Spent Lead Acid Batteries:	No
Exporter of Spent Lead Acid Batteries:	No
Recycler Activity Without Storage:	Not reported
Manifest Broker:	Not reported
Sub-Part P Indicator:	No

Hazardous Waste Summary:

Waste Code:	NONE
Waste Description:	None

Handler - Owner Operator:

Owner/Operator Indicator:	Owner
Owner/Operator Name: DEBRA LYMAN	
Legal Status:	Other

CASCADE PRINTING CO (Continued) **1004770716**

Date Became Current:	Not reported
Date Ended Current:	Not reported
Owner/Operator Address:	711 NW 3RD ST
Owner/Operator City,State,Zip:	CORVALLIS, OR 97339
Owner/Operator Telephone:	541-757-2016
Owner/Operator Telephone Ext:	Not reported
Owner/Operator Fax:	Not reported
Owner/Operator Email:	Not reported
Owner/Operator Indicator:	Owner
Owner/Operator Name: CASCADE PRINTING CO	
Legal Status:	Other
Date Became Current:	19930104
Date Ended Current:	Not reported
Owner/Operator Address:	711 NW 3RD ST
Owner/Operator City,State,Zip:	CORVALLIS, OR 97339
Owner/Operator Telephone:	541-757-2016
Owner/Operator Telephone Ext:	Not reported
Owner/Operator Fax:	Not reported
Owner/Operator Email:	Not reported
Owner/Operator Indicator:	Operator
Owner/Operator Name: DEBRA LYMAN	
Legal Status:	Private
Date Became Current:	Not reported
Date Ended Current:	Not reported
Owner/Operator Address:	PO BOX 818
Owner/Operator City,State,Zip:	CORVALLIS, OR 97339
Owner/Operator Telephone:	541-757-2016
Owner/Operator Telephone Ext:	Not reported
Owner/Operator Fax:	Not reported
Owner/Operator Email:	Not reported
Owner/Operator Indicator:	Operator
Owner/Operator Name: DEBRA LYMAN	
Legal Status:	Private
Date Became Current:	20031231
Date Ended Current:	Not reported
Owner/Operator Address:	PO BOX 818
Owner/Operator City,State,Zip:	CORVALLIS, OR 97339
Owner/Operator Telephone:	541-757-2016
Owner/Operator Telephone Ext:	Not reported
Owner/Operator Fax:	Not reported
Owner/Operator Email:	Not reported
Owner/Operator Indicator:	Operator
Owner/Operator Name: CASCADE PRINTING CO	
Legal Status:	Other
Date Became Current:	19950109
Date Ended Current:	Not reported
Owner/Operator Address:	PO BOX 818
Owner/Operator City,State,Zip:	CORVALLIS, OR 97339
Owner/Operator Telephone:	541-757-2013
Owner/Operator Telephone Ext:	Not reported
Owner/Operator Fax:	Not reported
Owner/Operator Email:	Not reported

CASCADE PRINTING CO (Continued) **1004770716**

Owner/Operator Indicator:	Operator
Owner/Operator Name: CASCADE PRINTING CO	
Legal Status:	Other
Date Became Current:	19970218
Date Ended Current:	Not reported
Owner/Operator Address:	PO BOX 818
Owner/Operator City,State,Zip:	CORVALLIS, OR 97339
Owner/Operator Telephone:	541-757-2013
Owner/Operator Telephone Ext:	Not reported
Owner/Operator Fax:	Not reported
Owner/Operator Email:	Not reported

Owner/Operator Indicator:	Operator
Owner/Operator Name: CASCADE PRINTING CO	
Legal Status:	Other
Date Became Current:	19980218
Date Ended Current:	Not reported
Owner/Operator Address:	PO BOX 818
Owner/Operator City,State,Zip:	CORVALLIS, OR 97339
Owner/Operator Telephone:	541-757-2016
Owner/Operator Telephone Ext:	Not reported
Owner/Operator Fax:	Not reported
Owner/Operator Email:	Not reported

Owner/Operator Indicator:	Owner
Owner/Operator Name: CASCADE PRINTING CO	
Legal Status:	Other
Date Became Current:	19990216
Date Ended Current:	Not reported
Owner/Operator Address:	711 NW 3RD ST
Owner/Operator City,State,Zip:	CORVALLIS, OR 97339
Owner/Operator Telephone:	541-757-2016
Owner/Operator Telephone Ext:	Not reported
Owner/Operator Fax:	Not reported
Owner/Operator Email:	Not reported

Owner/Operator Indicator:	Operator
Owner/Operator Name: CASCADE PRINTING CO	
Legal Status:	Other
Date Became Current:	Not reported
Date Ended Current:	Not reported
Owner/Operator Address:	PO BOX 818
Owner/Operator City,State,Zip:	CORVALLIS, OR 97339
Owner/Operator Telephone:	541-757-2016
Owner/Operator Telephone Ext:	Not reported
Owner/Operator Fax:	Not reported
Owner/Operator Email:	Not reported

Owner/Operator Indicator:	Owner
Owner/Operator Name: CASCADE PRINTING CO	
Legal Status:	Other
Date Became Current:	20021227
Date Ended Current:	Not reported
Owner/Operator Address:	711 NW 3RD ST
Owner/Operator City,State,Zip:	CORVALLIS, OR 97339
Owner/Operator Telephone:	541-757-2016
Owner/Operator Telephone Ext:	Not reported

CASCADE PRINTING CO (Continued) **1004770716**

Owner/Operator Fax: Not reported
Owner/Operator Email: Not reported

Owner/Operator Indicator: Owner
Owner/Operator Name: CASCADE PRINTING CO
Legal Status: Other
Date Became Current: 19970218
Date Ended Current: Not reported
Owner/Operator Address: 711 NW 3RD ST
Owner/Operator City,State,Zip: CORVALLIS, OR 97339
Owner/Operator Telephone: 541-757-2016
Owner/Operator Telephone Ext: Not reported
Owner/Operator Fax: Not reported
Owner/Operator Email: Not reported

Owner/Operator Indicator: Owner
Owner/Operator Name: CASCADE PRINTING CO
Legal Status: Other
Date Became Current: 19980218
Date Ended Current: Not reported
Owner/Operator Address: 711 NW 3RD ST
Owner/Operator City,State,Zip: CORVALLIS, OR 97339
Owner/Operator Telephone: 541-757-2016
Owner/Operator Telephone Ext: Not reported
Owner/Operator Fax: Not reported
Owner/Operator Email: Not reported

Owner/Operator Indicator: Owner
Owner/Operator Name: CASCADE PRINTING CO
Legal Status: Private
Date Became Current: 19910820
Date Ended Current: Not reported
Owner/Operator Address: 711 NW 3RD ST
Owner/Operator City,State,Zip: CORVALLIS, OR 97339
Owner/Operator Telephone: 541-757-2016
Owner/Operator Telephone Ext: Not reported
Owner/Operator Fax: Not reported
Owner/Operator Email: Not reported

Owner/Operator Indicator: Operator
Owner/Operator Name: CASCADE PRINTING CO
Legal Status: Other
Date Became Current: 19960313
Date Ended Current: Not reported
Owner/Operator Address: PO BOX 818
Owner/Operator City,State,Zip: CORVALLIS, OR 97339
Owner/Operator Telephone: 541-757-2013
Owner/Operator Telephone Ext: Not reported
Owner/Operator Fax: Not reported
Owner/Operator Email: Not reported

Owner/Operator Indicator: Operator
Owner/Operator Name: CASCADE PRINTING CO
Legal Status: Other
Date Became Current: 20021227
Date Ended Current: Not reported
Owner/Operator Address: PO BOX 818

CASCADE PRINTING CO (Continued) **1004770716**

Owner/Operator City,State,Zip: CORVALLIS, OR 97339
Owner/Operator Telephone: 541-757-2016
Owner/Operator Telephone Ext: Not reported
Owner/Operator Fax: Not reported
Owner/Operator Email: Not reported

Owner/Operator Indicator: Owner
Owner/Operator Name: CASCADE PRINTING CO
Legal Status: Other
Date Became Current: 19920401
Date Ended Current: Not reported
Owner/Operator Address: 711 NW 3RD ST
Owner/Operator City,State,Zip: CORVALLIS, OR 97339
Owner/Operator Telephone: 541-757-2016
Owner/Operator Telephone Ext: Not reported
Owner/Operator Fax: Not reported
Owner/Operator Email: Not reported

Owner/Operator Indicator: Owner
Owner/Operator Name: CASCADE PRINTING CO
Legal Status: Other
Date Became Current: 19940118
Date Ended Current: Not reported
Owner/Operator Address: 711 NW 3RD ST
Owner/Operator City,State,Zip: CORVALLIS, OR 97339
Owner/Operator Telephone: 541-757-2016
Owner/Operator Telephone Ext: Not reported
Owner/Operator Fax: Not reported
Owner/Operator Email: Not reported

Owner/Operator Indicator: Owner
Owner/Operator Name: CASCADE PRINTING CO
Legal Status: Other
Date Became Current: 19960313
Date Ended Current: Not reported
Owner/Operator Address: 711 NW 3RD ST
Owner/Operator City,State,Zip: CORVALLIS, OR 97339
Owner/Operator Telephone: 541-757-2016
Owner/Operator Telephone Ext: Not reported
Owner/Operator Fax: Not reported
Owner/Operator Email: Not reported

Owner/Operator Indicator: Operator
Owner/Operator Name: CASCADE PRINTING CO
Legal Status: Other
Date Became Current: 19990216
Date Ended Current: Not reported
Owner/Operator Address: PO BOX 818
Owner/Operator City,State,Zip: CORVALLIS, OR 97339
Owner/Operator Telephone: 541-757-2016
Owner/Operator Telephone Ext: Not reported
Owner/Operator Fax: Not reported
Owner/Operator Email: Not reported

Owner/Operator Indicator: Operator
Owner/Operator Name: CASCADE PRINTING CO
Legal Status: Other

CASCADE PRINTING CO (Continued) **1004770716**

Date Became Current:	20000202
Date Ended Current:	Not reported
Owner/Operator Address:	PO BOX 818
Owner/Operator City,State,Zip:	CORVALLIS, OR 97339
Owner/Operator Telephone:	541-757-2016
Owner/Operator Telephone Ext:	Not reported
Owner/Operator Fax:	Not reported
Owner/Operator Email:	Not reported
Owner/Operator Indicator:	Owner
Owner/Operator Name: CASCADE PRINTING CO	
Legal Status:	Other
Date Became Current:	20010109
Date Ended Current:	Not reported
Owner/Operator Address:	711 NW 3RD ST
Owner/Operator City,State,Zip:	CORVALLIS, OR 97339
Owner/Operator Telephone:	541-757-2016
Owner/Operator Telephone Ext:	Not reported
Owner/Operator Fax:	Not reported
Owner/Operator Email:	Not reported
Owner/Operator Indicator:	Operator
Owner/Operator Name: CASCADE PRINTING CO	
Legal Status:	Other
Date Became Current:	20010109
Date Ended Current:	Not reported
Owner/Operator Address:	PO BOX 818
Owner/Operator City,State,Zip:	CORVALLIS, OR 97339
Owner/Operator Telephone:	541-757-2016
Owner/Operator Telephone Ext:	Not reported
Owner/Operator Fax:	Not reported
Owner/Operator Email:	Not reported
Owner/Operator Indicator:	Operator
Owner/Operator Name: CASCADE PRINTING CO	
Legal Status:	Other
Date Became Current:	20020124
Date Ended Current:	Not reported
Owner/Operator Address:	PO BOX 818
Owner/Operator City,State,Zip:	CORVALLIS, OR 97339
Owner/Operator Telephone:	541-757-2016
Owner/Operator Telephone Ext:	Not reported
Owner/Operator Fax:	Not reported
Owner/Operator Email:	Not reported
Owner/Operator Indicator:	Operator
Owner/Operator Name: CASCADE PRINTING CO	
Legal Status:	Other
Date Became Current:	19940118
Date Ended Current:	Not reported
Owner/Operator Address:	PO BOX 818
Owner/Operator City,State,Zip:	CORVALLIS, OR 97339
Owner/Operator Telephone:	541-757-2013
Owner/Operator Telephone Ext:	Not reported
Owner/Operator Fax:	Not reported
Owner/Operator Email:	Not reported

CASCADE PRINTING CO (Continued) **1004770716**

Owner/Operator Indicator:	Owner
Owner/Operator Name: CASCADE PRINTING CO	
Legal Status:	Other
Date Became Current:	19950109
Date Ended Current:	Not reported
Owner/Operator Address:	711 NW 3RD ST
Owner/Operator City,State,Zip:	CORVALLIS, OR 97339
Owner/Operator Telephone:	541-757-2016
Owner/Operator Telephone Ext:	Not reported
Owner/Operator Fax:	Not reported
Owner/Operator Email:	Not reported

Owner/Operator Indicator:	Owner
Owner/Operator Name: CASCADE PRINTING CO	
Legal Status:	Other
Date Became Current:	20000202
Date Ended Current:	Not reported
Owner/Operator Address:	711 NW 3RD ST
Owner/Operator City,State,Zip:	CORVALLIS, OR 97339
Owner/Operator Telephone:	541-757-2016
Owner/Operator Telephone Ext:	Not reported
Owner/Operator Fax:	Not reported
Owner/Operator Email:	Not reported

Owner/Operator Indicator:	Owner
Owner/Operator Name: CASCADE PRINTING CO	
Legal Status:	Other
Date Became Current:	20020124
Date Ended Current:	Not reported
Owner/Operator Address:	711 NW 3RD ST
Owner/Operator City,State,Zip:	CORVALLIS, OR 97339
Owner/Operator Telephone:	541-757-2016
Owner/Operator Telephone Ext:	Not reported
Owner/Operator Fax:	Not reported
Owner/Operator Email:	Not reported

Historic Generators:

Receive Date:	19920401
Handler Name: CASCADE PRINTING CO	
Federal Waste Generator Description:	Conditionally Exempt Small Quantity Generator
State District Owner:	Not reported
Large Quantity Handler of Universal Waste:	No
Recognized Trader Importer:	No
Recognized Trader Exporter:	No
Spent Lead Acid Battery Importer:	No
Spent Lead Acid Battery Exporter:	No
Current Record:	No
Non Storage Recycler Activity:	Not reported
Electronic Manifest Broker:	Not reported

Receive Date:	19930104
Handler Name: CASCADE PRINTING CO	
Federal Waste Generator Description:	Conditionally Exempt Small Quantity Generator
State District Owner:	Not reported
Large Quantity Handler of Universal Waste:	No
Recognized Trader Importer:	No
Recognized Trader Exporter:	No

CASCADE PRINTING CO (Continued) **1004770716**

Spent Lead Acid Battery Importer:	No
Spent Lead Acid Battery Exporter:	No
Current Record:	No
Non Storage Recycler Activity:	Not reported
Electronic Manifest Broker:	Not reported

Receive Date:	19940118
Handler Name:	CASCADE PRINTING CO
Federal Waste Generator Description:	Conditionally Exempt Small Quantity Generator
State District Owner:	Not reported
Large Quantity Handler of Universal Waste:	No
Recognized Trader Importer:	No
Recognized Trader Exporter:	No
Spent Lead Acid Battery Importer:	No
Spent Lead Acid Battery Exporter:	No
Current Record:	No
Non Storage Recycler Activity:	Not reported
Electronic Manifest Broker:	Not reported

Receive Date:	19950109
Handler Name:	CASCADE PRINTING CO
Federal Waste Generator Description:	Conditionally Exempt Small Quantity Generator
State District Owner:	Not reported
Large Quantity Handler of Universal Waste:	No
Recognized Trader Importer:	No
Recognized Trader Exporter:	No
Spent Lead Acid Battery Importer:	No
Spent Lead Acid Battery Exporter:	No
Current Record:	No
Non Storage Recycler Activity:	Not reported
Electronic Manifest Broker:	Not reported

Receive Date:	19960313
Handler Name:	CASCADE PRINTING CO
Federal Waste Generator Description:	Conditionally Exempt Small Quantity Generator
State District Owner:	Not reported
Large Quantity Handler of Universal Waste:	No
Recognized Trader Importer:	No
Recognized Trader Exporter:	No
Spent Lead Acid Battery Importer:	No
Spent Lead Acid Battery Exporter:	No
Current Record:	No
Non Storage Recycler Activity:	Not reported
Electronic Manifest Broker:	Not reported

Receive Date:	19970218
Handler Name:	CASCADE PRINTING CO
Federal Waste Generator Description:	Conditionally Exempt Small Quantity Generator
State District Owner:	Not reported
Large Quantity Handler of Universal Waste:	No
Recognized Trader Importer:	No
Recognized Trader Exporter:	No
Spent Lead Acid Battery Importer:	No
Spent Lead Acid Battery Exporter:	No
Current Record:	No
Non Storage Recycler Activity:	Not reported
Electronic Manifest Broker:	Not reported

CASCADE PRINTING CO (Continued) **1004770716**

Receive Date:	19980218
Handler Name: CASCADE PRINTING CO	
Federal Waste Generator Description:	Conditionally Exempt Small Quantity Generator
State District Owner:	Not reported
Large Quantity Handler of Universal Waste:	No
Recognized Trader Importer:	No
Recognized Trader Exporter:	No
Spent Lead Acid Battery Importer:	No
Spent Lead Acid Battery Exporter:	No
Current Record:	No
Non Storage Recycler Activity:	Not reported
Electronic Manifest Broker:	Not reported

Receive Date:	19990216
Handler Name: CASCADE PRINTING CO	
Federal Waste Generator Description:	Conditionally Exempt Small Quantity Generator
State District Owner:	Not reported
Large Quantity Handler of Universal Waste:	No
Recognized Trader Importer:	No
Recognized Trader Exporter:	No
Spent Lead Acid Battery Importer:	No
Spent Lead Acid Battery Exporter:	No
Current Record:	No
Non Storage Recycler Activity:	Not reported
Electronic Manifest Broker:	Not reported

Receive Date:	20000202
Handler Name: CASCADE PRINTING CO	
Federal Waste Generator Description:	Conditionally Exempt Small Quantity Generator
State District Owner:	Not reported
Large Quantity Handler of Universal Waste:	No
Recognized Trader Importer:	No
Recognized Trader Exporter:	No
Spent Lead Acid Battery Importer:	No
Spent Lead Acid Battery Exporter:	No
Current Record:	No
Non Storage Recycler Activity:	Not reported
Electronic Manifest Broker:	Not reported

Receive Date:	20010109
Handler Name: CASCADE PRINTING CO	
Federal Waste Generator Description:	Conditionally Exempt Small Quantity Generator
State District Owner:	Not reported
Large Quantity Handler of Universal Waste:	No
Recognized Trader Importer:	No
Recognized Trader Exporter:	No
Spent Lead Acid Battery Importer:	No
Spent Lead Acid Battery Exporter:	No
Current Record:	No
Non Storage Recycler Activity:	Not reported
Electronic Manifest Broker:	Not reported

Receive Date:	20020124
Handler Name: CASCADE PRINTING CO	
Federal Waste Generator Description:	Conditionally Exempt Small Quantity Generator
State District Owner:	Not reported
Large Quantity Handler of Universal Waste:	No

CASCADE PRINTING CO (Continued) **1004770716**

Recognized Trader Importer:	No
Recognized Trader Exporter:	No
Spent Lead Acid Battery Importer:	No
Spent Lead Acid Battery Exporter:	No
Current Record:	No
Non Storage Recycler Activity:	Not reported
Electronic Manifest Broker:	Not reported

Receive Date:	20021227
Handler Name:	CASCADE PRINTING CO
Federal Waste Generator Description:	Conditionally Exempt Small Quantity Generator
State District Owner:	Not reported
Large Quantity Handler of Universal Waste:	No
Recognized Trader Importer:	No
Recognized Trader Exporter:	No
Spent Lead Acid Battery Importer:	No
Spent Lead Acid Battery Exporter:	No
Current Record:	No
Non Storage Recycler Activity:	Not reported
Electronic Manifest Broker:	Not reported

Receive Date:	20031231
Handler Name:	CASCADE PRINTING CO
Federal Waste Generator Description:	Conditionally Exempt Small Quantity Generator
State District Owner:	Not reported
Large Quantity Handler of Universal Waste:	No
Recognized Trader Importer:	No
Recognized Trader Exporter:	No
Spent Lead Acid Battery Importer:	No
Spent Lead Acid Battery Exporter:	No
Current Record:	Yes
Non Storage Recycler Activity:	Not reported
Electronic Manifest Broker:	Not reported

List of NAICS Codes and Descriptions:

NAICS Code:	32311
NAICS Description:	PRINTING

Has the Facility Received Notices of Violations:

Found Violation:	No
Agency Which Determined Violation:	Not reported
Violation Short Description:	Not reported
Date Violation was Determined:	Not reported
Actual Return to Compliance Date:	Not reported
Return to Compliance Qualifier:	Not reported
Violation Responsible Agency:	Not reported
Scheduled Compliance Date:	Not reported
Enforcement Identifier:	Not reported
Date of Enforcement Action:	Not reported
Enforcement Responsible Agency:	Not reported
Enforcement Docket Number:	Not reported
Enforcement Attorney:	Not reported
Corrective Action Component:	Not reported
Appeal Initiated Date:	Not reported
Appeal Resolution Date:	Not reported
Disposition Status Date:	Not reported

CASCADE PRINTING CO (Continued) **1004770716**

Disposition Status:	Not reported
Disposition Status Description:	Not reported
Consent/Final Order Sequence Number:	Not reported
Consent/Final Order Respondent Name:	Not reported
Consent/Final Order Lead Agency:	Not reported
Enforcement Type:	Not reported
Enforcement Responsible Person:	Not reported
Enforcement Responsible Sub-Organization:	Not reported
SEP Sequence Number:	Not reported
SEP Expenditure Amount:	Not reported
SEP Scheduled Completion Date:	Not reported
SEP Actual Date:	Not reported
SEP Defaulted Date:	Not reported
SEP Type:	Not reported
SEP Type Description:	Not reported
Proposed Amount:	Not reported
Final Monetary Amount:	Not reported
Paid Amount:	Not reported
Final Count:	Not reported
Final Amount:	Not reported

Evaluation Action Summary:

Evaluation Date:	20100210
Evaluation Responsible Agency:	State
Found Violation:	No
Evaluation Type Description:	COMPLIANCE ASSISTANCE VISIT
Evaluation Responsible Person Identifier:	ORAMN
Evaluation Responsible Sub-Organization:	WR
Actual Return to Compliance Date:	Not reported
Scheduled Compliance Date:	Not reported
Date of Request:	Not reported
Date Response Received:	Not reported
Request Agency:	Not reported
Former Citation:	Not reported

FINDS:

Registry ID: 110004802580

Click Here for FRS Facility Detail Report:

Environmental Interest/Information System:

The Oregon Department of Environmental Quality (DEQ) is a regulatory agency tasked with protecting the quality of Oregon's environment. DEQ uses a combination of technical assistance, inspections, and permitting to help public and private facilities and citizens understand and comply with state and federal environmental regulations.
The Resource Conservation and Recovery Act Information System (RCRAInfo) is EPA's comprehensive information system in support of the Resource Conservation and Recovery Act (RCRA) of 1976 and the Hazardous and Solid Waste Amendments (HSWA) of 1984. It tracks many types of information about generators, transporters, treaters, storers, and disposers of hazardous waste.

Click this hyperlink while viewing on your computer to access additional FINDS: detail in the EDR Site Report.

CASCADE PRINTING CO (Continued) **1004770716**

ECHO:

Envid:	1004770716
Registry ID:	110004802580
DFR URL:	http://echo.epa.gov/detailed-facility-report?fid=110004802580
Name:	CASCADE PRINTING CO
Address:	711 NW 3RD ST
City,State,Zip:	CORVALLIS, OR 97330

BJ333 **ODOT PROPERTY** **UST FINDER RELEASE** **1029080610**
ESE **645 SW SECOND STREET** **N/A**
< 1/8 **CORVALLIS, OR 97330**
0.070 mi.
369 ft. **Site 1 of 2 in cluster BJ**

Actual:
225 ft.

Focus Map:
12

UST FINDER RELEASE:

Object ID:	332656
Facility ID:	Not reported
Lust ID:	OR36-95-4047
Name:	ODOT PROPERTY
Address:	645 SW SECOND STREET
City,State,Zip:	CORVALLIS, OR 97330
Address Match Type:	PointAddress
Reported Date:	1995/04/10 15:59:59+00
Status:	No Further Action
Substance:	Not reported
Population within 1500ft:	518
Domestic Wells within 1500ft:	1
Land Use:	Developed, Medium Intensity
Within SPA:	Yes
SPA PWS Facility ID:	OR4100003_11797
SPA Water Type:	SW - SurRELEASEe Water
SPA Facility Type:	IN - Intake
SPA HUC12:	170900030609
Within WHPA:	No
WHPA PWS Facility ID:	Not reported
WHPA Water Type:	Not reported
WHPA Facility Type:	Not reported
WHPA HUC12:	Not reported
Within 100yr Floodplain:	No
Tribe:	Not reported
EPA Region:	10
NFA Letter 1:	Not reported
NFA Letter 2:	Not reported
NFA Letter 3:	Not reported
NFA Letter 4:	Not reported
Closed With Residual Contaminate:	Not reported
Coordinate Source:	Geocode
X Coord:	-123.26268
Y Coord:	44.5584400000001
Latitude:	44.5584399999999
Longitude:	-123.26268

BJ334 **ODOT PROPERTY** **OR LUST** **S101746091**
ESE **645 SW SECOND STREET** **N/A**
< 1/8 **CORVALLIS, OR 97330**
0.070 mi.
369 ft. **Site 2 of 2 in cluster BJ**

Actual: LUST:
225 ft.

Name:	ODOT PROPERTY
Address:	645 SW SECOND STREET
City,State,Zip:	CORVALLIS, OR 97330
Region:	Western Region
Facility ID:	02-95-4162
Cleanup Received Date:	12/11/1995
Cleanup Start Date:	01/01/1996
Cleanup Complete Date:	**07/21/1999**
Decode for Region:	**West Region**

Focus Map:
12

BF335 **JOHNS SERVICE CENTER** **EDR Hist Auto** **1021257408**
WNW **508 SW MONROE** **N/A**
< 1/8 **CORVALLIS, OR 97330**
0.073 mi.
383 ft. **Site 2 of 3 in cluster BF**

Actual: EDR Hist Auto
233 ft.

Focus Map:
6

Year:	Name:	Type:
1971	JIMS MOBILE SERVICE	Gasoline Service Stations
1972	JIMS MOBILE SERVICE	Gasoline Service Stations
1972	TOMS MOBIL SERVICE	Gasoline Service Stations
1973	JIMS MOBILE SERVICE	Gasoline Service Stations
1973	JOHNS SERVICE CENTER	Gasoline Service Stations
1974	JOHNS SERVICE CENTER	Gasoline Service Stations
1975	JOHNS SERVICE CENTER	Gasoline Service Stations
1976	JOHNS SERVICE CENTER	Gasoline Service Stations
1977	JOHNS SERVICE CENTER	Gasoline Service Stations
1978	JOHNS SERVICE CENTER	Gasoline Service Stations
1979	JOHNS SERVICE CENTER	Gasoline Service Stations
1980	JOHNS SERVICE CENTER	Gasoline Service Stations
1982	JOHNS SERVICE CENTER	Gasoline Service Stations
1983	JOHNS SERVICE CENTER	Gasoline Service Stations

BF336 **OR TANK HOT DECOM** **S130504253**
WNW **501 SW MADISON AVE** **N/A**
< 1/8 **CORVALLIS, OR 97339**
0.073 mi.
384 ft. **Site 3 of 3 in cluster BF**

Actual: TANK HOT DECOM:
232 ft.

HOT ID:	28987
Name:	Not reported
Address:	501 SW MADISON AVE
City,State,Zip:	CORVALLIS, OR 97339
Decommission Type:	In-Place
Decommissioned By:	PBS Engineering & Environmental
Year:	2013
Decommission Date:	01/08/2013
File Closed Date:	02/06/2013
Comments:	Not reported

Focus Map:
12

337
WNW
< 1/8
0.075 mi.
397 ft.

RANDY JONES CHEVROLET INC
1755 NW 9TH ST
CORVALLIS, OR 97330

RCRA NonGen / NLR
FINDS
ECHO

1004769722
OR0000969303

Actual:
229 ft.

Focus Map:
3

RCRA Listings:

Date Form Received by Agency:	20101231
Handler Name:	Randy Jones Chevrolet Inc
Handler Address:	1755 NW 9TH ST
Handler City,State,Zip:	CORVALLIS, OR 97330
EPA ID:	OR0000969303
Contact Name:	RANDY JONES
Contact Address:	1755 NW 9TH
Contact City,State,Zip:	CORVALLIS, OR 97330
Contact Telephone:	541-753-6641
Contact Fax:	Not reported
Contact Email:	Not reported
Contact Title:	Not reported
EPA Region:	10
Land Type:	Private
Federal Waste Generator Description:	Not a generator, verified
Non-Notifier:	Not reported
Biennial Report Cycle:	Not reported
Accessibility:	Not reported
Active Site Indicator:	Not reported
State District Owner:	Not reported
State District:	Not reported
Mailing Address:	1755 NW 9TH
Mailing City,State,Zip:	CORVALLIS, OR 97330
Owner Name:	Randy Jones Chevrolet Inc
Owner Type:	Private
Operator Name:	Randy Jones Chevrolet Inc
Operator Type:	Private
Short-Term Generator Activity:	No
Importer Activity:	No
Mixed Waste Generator:	No
Transporter Activity:	No
Transfer Facility Activity:	No
Recycler Activity with Storage:	No
Small Quantity On-Site Burner Exemption:	No
Smelting Melting and Refining Furnace Exemption:	No
Underground Injection Control:	No
Off-Site Waste Receipt:	No
Universal Waste Indicator:	No
Universal Waste Destination Facility:	No
Federal Universal Waste:	No
Active Site State-Reg Handler:	---
Federal Facility Indicator:	Not reported
Hazardous Secondary Material Indicator:	NN
Sub-Part K Indicator:	Not reported
2018 GPRA Permit Baseline:	Not on the Baseline
2018 GPRA Renewals Baseline:	Not on the Baseline
202 GPRA Corrective Action Baseline:	No
Subject to Corrective Action Universe:	No
Non-TSDFs Where RCRA CA has Been Imposed Universe:	No
Corrective Action Priority Ranking:	No NCAPS ranking
Environmental Control Indicator:	No
Institutional Control Indicator:	No

RANDY JONES CHEVROLET INC (Continued) **1004769722**

Human Exposure Controls Indicator:	N/A
Groundwater Controls Indicator:	N/A
Significant Non-Complier Universe:	No
Unaddressed Significant Non-Complier Universe:	No
Addressed Significant Non-Complier Universe:	No
Significant Non-Complier With a Compliance Schedule Universe:	No
Financial Assurance Required:	Not reported
Handler Date of Last Change:	20140602
Recognized Trader-Importer:	No
Recognized Trader-Exporter:	No
Importer of Spent Lead Acid Batteries:	No
Exporter of Spent Lead Acid Batteries:	No
Recycler Activity Without Storage:	Not reported
Manifest Broker:	Not reported
Sub-Part P Indicator:	No

Hazardous Waste Summary:

Waste Code:	NONE
Waste Description:	None

Handler - Owner Operator:

Owner/Operator Indicator:	Operator
Owner/Operator Name: RANDY JONES CHEVROLET INC	
Legal Status:	Private
Date Became Current:	19950105
Date Ended Current:	Not reported
Owner/Operator Address:	PO BOX 1008
Owner/Operator City,State,Zip:	CORVALLIS, OR 97339
Owner/Operator Telephone:	541-753-6641
Owner/Operator Telephone Ext:	Not reported
Owner/Operator Fax:	Not reported
Owner/Operator Email:	Not reported

Owner/Operator Indicator:	Operator
Owner/Operator Name: RANDY JONES CHEVROLET INC	
Legal Status:	Private
Date Became Current:	20000112
Date Ended Current:	Not reported
Owner/Operator Address:	PO BOX 1008
Owner/Operator City,State,Zip:	CORVALLIS, OR 97339
Owner/Operator Telephone:	541-753-6641
Owner/Operator Telephone Ext:	Not reported
Owner/Operator Fax:	Not reported
Owner/Operator Email:	Not reported

Owner/Operator Indicator:	Owner
Owner/Operator Name: RANDY JONES CHEVROLET INC	
Legal Status:	Private
Date Became Current:	20020104
Date Ended Current:	Not reported
Owner/Operator Address:	PO BOX 1008
Owner/Operator City,State,Zip:	CORVALLIS, OR 97339
Owner/Operator Telephone:	541-753-6641
Owner/Operator Telephone Ext:	Not reported
Owner/Operator Fax:	Not reported

RANDY JONES CHEVROLET INC (Continued) **1004769722**

Owner/Operator Email: Not reported

Owner/Operator Indicator: Operator
Owner/Operator Name: RANDY JONES CHEVROLET INC
Legal Status: Private
Date Became Current: 20020104
Date Ended Current: Not reported
Owner/Operator Address: PO BOX 1008
Owner/Operator City,State,Zip: CORVALLIS, OR 97339
Owner/Operator Telephone: 541-753-6641
Owner/Operator Telephone Ext: Not reported
Owner/Operator Fax: Not reported
Owner/Operator Email: Not reported

Owner/Operator Indicator: Owner
Owner/Operator Name: RANDY JONES CHEVROLET INC
Legal Status: Private
Date Became Current: 20030127
Date Ended Current: Not reported
Owner/Operator Address: PO BOX 1008
Owner/Operator City,State,Zip: CORVALLIS, OR 97339
Owner/Operator Telephone: 541-753-6641
Owner/Operator Telephone Ext: Not reported
Owner/Operator Fax: Not reported
Owner/Operator Email: Not reported

Owner/Operator Indicator: Operator
Owner/Operator Name: RANDY JONES CHEVROLET INC
Legal Status: Private
Date Became Current: 20031231
Date Ended Current: Not reported
Owner/Operator Address: 1755 NW 9TH
Owner/Operator City,State,Zip: CORVALLIS, OR 97330
Owner/Operator Telephone: 541-753-6641
Owner/Operator Telephone Ext: Not reported
Owner/Operator Fax: Not reported
Owner/Operator Email: Not reported

Owner/Operator Indicator: Operator
Owner/Operator Name: RANDY JONES CHEVROLET INC
Legal Status: Private
Date Became Current: 20010411
Date Ended Current: Not reported
Owner/Operator Address: PO BOX 1008
Owner/Operator City,State,Zip: CORVALLIS, OR 97339
Owner/Operator Telephone: 541-753-6641
Owner/Operator Telephone Ext: Not reported
Owner/Operator Fax: Not reported
Owner/Operator Email: Not reported

Owner/Operator Indicator: Owner
Owner/Operator Name: RANDY JONES CHEVROLET INC
Legal Status: Private
Date Became Current: 20031231
Date Ended Current: Not reported
Owner/Operator Address: 1755 NW 9TH
Owner/Operator City,State,Zip: CORVALLIS, OR 97330

RANDY JONES CHEVROLET INC (Continued) **1004769722**

Owner/Operator Telephone: 541-753-6641
Owner/Operator Telephone Ext: Not reported
Owner/Operator Fax: Not reported
Owner/Operator Email: Not reported

Owner/Operator Indicator: Owner
Owner/Operator Name: RANDY JONES CHEVROLET INC
Legal Status: Private
Date Became Current: 19941130
Date Ended Current: Not reported
Owner/Operator Address: PO BOX 1008
Owner/Operator City,State,Zip: CORVALLIS, OR 97339
Owner/Operator Telephone: 541-753-6641
Owner/Operator Telephone Ext: Not reported
Owner/Operator Fax: Not reported
Owner/Operator Email: Not reported

Owner/Operator Indicator: Operator
Owner/Operator Name: RANDY JONES CHEVROLET INC
Legal Status: Private
Date Became Current: 19980219
Date Ended Current: Not reported
Owner/Operator Address: PO BOX 1008
Owner/Operator City,State,Zip: CORVALLIS, OR 97339
Owner/Operator Telephone: 541-753-6641
Owner/Operator Telephone Ext: Not reported
Owner/Operator Fax: Not reported
Owner/Operator Email: Not reported

Owner/Operator Indicator: Owner
Owner/Operator Name: RANDY JONES CHEVROLET INC
Legal Status: Private
Date Became Current: 19950105
Date Ended Current: Not reported
Owner/Operator Address: PO BOX 1008
Owner/Operator City,State,Zip: CORVALLIS, OR 97339
Owner/Operator Telephone: 541-753-6641
Owner/Operator Telephone Ext: Not reported
Owner/Operator Fax: Not reported
Owner/Operator Email: Not reported

Owner/Operator Indicator: Owner
Owner/Operator Name: RANDY JONES CHEVROLET INC
Legal Status: Private
Date Became Current: 19970228
Date Ended Current: Not reported
Owner/Operator Address: PO BOX 1008
Owner/Operator City,State,Zip: CORVALLIS, OR 97339
Owner/Operator Telephone: 541-753-6641
Owner/Operator Telephone Ext: Not reported
Owner/Operator Fax: Not reported
Owner/Operator Email: Not reported

Owner/Operator Indicator: Operator
Owner/Operator Name: RANDY JONES CHEVROLET INC
Legal Status: Private
Date Became Current: 19970228

RANDY JONES CHEVROLET INC (Continued) **1004769722**

Date Ended Current: Not reported
Owner/Operator Address: PO BOX 1008
Owner/Operator City,State,Zip: CORVALLIS, OR 97339
Owner/Operator Telephone: 541-753-6641
Owner/Operator Telephone Ext: Not reported
Owner/Operator Fax: Not reported
Owner/Operator Email: Not reported

Owner/Operator Indicator: Operator
Owner/Operator Name: RANDY JONES CHEVROLET INC
Legal Status: Private
Date Became Current: 19990121
Date Ended Current: Not reported
Owner/Operator Address: PO BOX 1008
Owner/Operator City,State,Zip: CORVALLIS, OR 97339
Owner/Operator Telephone: 541-753-6641
Owner/Operator Telephone Ext: Not reported
Owner/Operator Fax: Not reported
Owner/Operator Email: Not reported

Owner/Operator Indicator: Owner
Owner/Operator Name: RANDY JONES CHEVROLET INC
Legal Status: Private
Date Became Current: 20010411
Date Ended Current: Not reported
Owner/Operator Address: PO BOX 1008
Owner/Operator City,State,Zip: CORVALLIS, OR 97339
Owner/Operator Telephone: 541-753-6641
Owner/Operator Telephone Ext: Not reported
Owner/Operator Fax: Not reported
Owner/Operator Email: Not reported

Owner/Operator Indicator: Operator
Owner/Operator Name: RANDY JONES CHEVROLET INC
Legal Status: Private
Date Became Current: 20030127
Date Ended Current: Not reported
Owner/Operator Address: PO BOX 1008
Owner/Operator City,State,Zip: CORVALLIS, OR 97339
Owner/Operator Telephone: 541-753-6641
Owner/Operator Telephone Ext: Not reported
Owner/Operator Fax: Not reported
Owner/Operator Email: Not reported

Owner/Operator Indicator: Operator
Owner/Operator Name: RANDY JONES CHEVROLET INC
Legal Status: Private
Date Became Current: 19960102
Date Ended Current: Not reported
Owner/Operator Address: PO BOX 1008
Owner/Operator City,State,Zip: CORVALLIS, OR 97339
Owner/Operator Telephone: 541-753-6641
Owner/Operator Telephone Ext: Not reported
Owner/Operator Fax: Not reported
Owner/Operator Email: Not reported

Owner/Operator Indicator: Owner

RANDY JONES CHEVROLET INC (Continued) **1004769722**

Owner/Operator Name: RANDY JONES CHEVROLET INC
Legal Status: Private
Date Became Current: 19990121
Date Ended Current: Not reported
Owner/Operator Address: PO BOX 1008
Owner/Operator City,State,Zip: CORVALLIS, OR 97339
Owner/Operator Telephone: 541-753-6641
Owner/Operator Telephone Ext: Not reported
Owner/Operator Fax: Not reported
Owner/Operator Email: Not reported

Owner/Operator Indicator: Owner
Owner/Operator Name: RANDY JONES CHEVROLET INC
Legal Status: Private
Date Became Current: 20000112
Date Ended Current: Not reported
Owner/Operator Address: PO BOX 1008
Owner/Operator City,State,Zip: CORVALLIS, OR 97339
Owner/Operator Telephone: 541-753-6641
Owner/Operator Telephone Ext: Not reported
Owner/Operator Fax: Not reported
Owner/Operator Email: Not reported

Owner/Operator Indicator: Owner
Owner/Operator Name: RANDY JONES CHEVROLET INC
Legal Status: Private
Date Became Current: 19900101
Date Ended Current: Not reported
Owner/Operator Address: 1755 NW 9TH
Owner/Operator City,State,Zip: CORVALLIS, OR 97330
Owner/Operator Telephone: 541-753-6641
Owner/Operator Telephone Ext: Not reported
Owner/Operator Fax: Not reported
Owner/Operator Email: Not reported

Owner/Operator Indicator: Operator
Owner/Operator Name: RANDY JONES CHEVROLET INC
Legal Status: Private
Date Became Current: 19941130
Date Ended Current: Not reported
Owner/Operator Address: PO BOX 1008
Owner/Operator City,State,Zip: CORVALLIS, OR 97339
Owner/Operator Telephone: 541-753-6641
Owner/Operator Telephone Ext: Not reported
Owner/Operator Fax: Not reported
Owner/Operator Email: Not reported

Owner/Operator Indicator: Owner
Owner/Operator Name: RANDY JONES CHEVROLET INC
Legal Status: Private
Date Became Current: 19960102
Date Ended Current: Not reported
Owner/Operator Address: PO BOX 1008
Owner/Operator City,State,Zip: CORVALLIS, OR 97339
Owner/Operator Telephone: 541-753-6641
Owner/Operator Telephone Ext: Not reported
Owner/Operator Fax: Not reported

RANDY JONES CHEVROLET INC (Continued) **1004769722**

Owner/Operator Email: Not reported

Owner/Operator Indicator: Owner
Owner/Operator Name: RANDY JONES CHEVROLET INC
Legal Status: Private
Date Became Current: 19980219
Date Ended Current: Not reported
Owner/Operator Address: PO BOX 1008
Owner/Operator City,State,Zip: CORVALLIS, OR 97339
Owner/Operator Telephone: 541-753-6641
Owner/Operator Telephone Ext: Not reported
Owner/Operator Fax: Not reported
Owner/Operator Email: Not reported

Owner/Operator Indicator: Operator
Owner/Operator Name: RANDY JONES CHEVROLET INC
Legal Status: Private
Date Became Current: 19900101
Date Ended Current: Not reported
Owner/Operator Address: 1755 NW 9TH
Owner/Operator City,State,Zip: CORVALLIS, OR 97330
Owner/Operator Telephone: 541-753-6641
Owner/Operator Telephone Ext: Not reported
Owner/Operator Fax: Not reported
Owner/Operator Email: Not reported

Historic Generators:
Receive Date: 19941130
Handler Name: RANDY JONES CHEVROLET INC
Federal Waste Generator Description: Conditionally Exempt Small Quantity Generator
State District Owner: Not reported
Large Quantity Handler of Universal Waste: No
Recognized Trader Importer: No
Recognized Trader Exporter: No
Spent Lead Acid Battery Importer: No
Spent Lead Acid Battery Exporter: No
Current Record: No
Non Storage Recycler Activity: Not reported
Electronic Manifest Broker: Not reported

Receive Date: 19950105
Handler Name: RANDY JONES CHEVROLET INC
Federal Waste Generator Description: Conditionally Exempt Small Quantity Generator
State District Owner: Not reported
Large Quantity Handler of Universal Waste: No
Recognized Trader Importer: No
Recognized Trader Exporter: No
Spent Lead Acid Battery Importer: No
Spent Lead Acid Battery Exporter: No
Current Record: No
Non Storage Recycler Activity: Not reported
Electronic Manifest Broker: Not reported

Receive Date: 19960102
Handler Name: RANDY JONES CHEVROLET INC
Federal Waste Generator Description: Conditionally Exempt Small Quantity Generator
State District Owner: Not reported

RANDY JONES CHEVROLET INC (Continued) **1004769722**

Large Quantity Handler of Universal Waste: No
Recognized Trader Importer: No
Recognized Trader Exporter: No
Spent Lead Acid Battery Importer: No
Spent Lead Acid Battery Exporter: No
Current Record: No
Non Storage Recycler Activity: Not reported
Electronic Manifest Broker: Not reported

Receive Date: 19970228
Handler Name: RANDY JONES CHEVROLET INC
Federal Waste Generator Description: Conditionally Exempt Small Quantity Generator
State District Owner: Not reported
Large Quantity Handler of Universal Waste: No
Recognized Trader Importer: No
Recognized Trader Exporter: No
Spent Lead Acid Battery Importer: No
Spent Lead Acid Battery Exporter: No
Current Record: No
Non Storage Recycler Activity: Not reported
Electronic Manifest Broker: Not reported

Receive Date: 19980219
Handler Name: RANDY JONES CHEVROLET INC
Federal Waste Generator Description: Conditionally Exempt Small Quantity Generator
State District Owner: Not reported
Large Quantity Handler of Universal Waste: No
Recognized Trader Importer: No
Recognized Trader Exporter: No
Spent Lead Acid Battery Importer: No
Spent Lead Acid Battery Exporter: No
Current Record: No
Non Storage Recycler Activity: Not reported
Electronic Manifest Broker: Not reported

Receive Date: 19990121
Handler Name: RANDY JONES CHEVROLET INC
Federal Waste Generator Description: Conditionally Exempt Small Quantity Generator
State District Owner: Not reported
Large Quantity Handler of Universal Waste: No
Recognized Trader Importer: No
Recognized Trader Exporter: No
Spent Lead Acid Battery Importer: No
Spent Lead Acid Battery Exporter: No
Current Record: No
Non Storage Recycler Activity: Not reported
Electronic Manifest Broker: Not reported

Receive Date: 20000112
Handler Name: RANDY JONES CHEVROLET INC
Federal Waste Generator Description: Conditionally Exempt Small Quantity Generator
State District Owner: Not reported
Large Quantity Handler of Universal Waste: No
Recognized Trader Importer: No
Recognized Trader Exporter: No
Spent Lead Acid Battery Importer: No
Spent Lead Acid Battery Exporter: No

RANDY JONES CHEVROLET INC (Continued) **1004769722**

Current Record: No
Non Storage Recycler Activity: Not reported
Electronic Manifest Broker: Not reported

Receive Date: 20010411
Handler Name: RANDY JONES CHEVROLET INC
Federal Waste Generator Description: Conditionally Exempt Small Quantity Generator
State District Owner: Not reported
Large Quantity Handler of Universal Waste: No
Recognized Trader Importer: No
Recognized Trader Exporter: No
Spent Lead Acid Battery Importer: No
Spent Lead Acid Battery Exporter: No
Current Record: No
Non Storage Recycler Activity: Not reported
Electronic Manifest Broker: Not reported

Receive Date: 20020104
Handler Name: RANDY JONES CHEVROLET INC
Federal Waste Generator Description: Conditionally Exempt Small Quantity Generator
State District Owner: Not reported
Large Quantity Handler of Universal Waste: No
Recognized Trader Importer: No
Recognized Trader Exporter: No
Spent Lead Acid Battery Importer: No
Spent Lead Acid Battery Exporter: No
Current Record: No
Non Storage Recycler Activity: Not reported
Electronic Manifest Broker: Not reported

Receive Date: 20030127
Handler Name: RANDY JONES CHEVROLET INC
Federal Waste Generator Description: Conditionally Exempt Small Quantity Generator
State District Owner: Not reported
Large Quantity Handler of Universal Waste: No
Recognized Trader Importer: No
Recognized Trader Exporter: No
Spent Lead Acid Battery Importer: No
Spent Lead Acid Battery Exporter: No
Current Record: No
Non Storage Recycler Activity: Not reported
Electronic Manifest Broker: Not reported

Receive Date: 20031231
Handler Name: RANDY JONES CHEVROLET INC
Federal Waste Generator Description: Conditionally Exempt Small Quantity Generator
State District Owner: Not reported
Large Quantity Handler of Universal Waste: No
Recognized Trader Importer: No
Recognized Trader Exporter: No
Spent Lead Acid Battery Importer: No
Spent Lead Acid Battery Exporter: No
Current Record: No
Non Storage Recycler Activity: Not reported
Electronic Manifest Broker: Not reported

Receive Date: 20101231

RANDY JONES CHEVROLET INC (Continued) **1004769722**

Handler Name: RANDY JONES CHEVROLET INC
Federal Waste Generator Description: Not a generator, verified
State District Owner: Not reported
Large Quantity Handler of Universal Waste: No
Recognized Trader Importer: No
Recognized Trader Exporter: No
Spent Lead Acid Battery Importer: No
Spent Lead Acid Battery Exporter: No
Current Record: Yes
Non Storage Recycler Activity: Not reported
Electronic Manifest Broker: Not reported

List of NAICS Codes and Descriptions:
NAICS Code: 44111
NAICS Description: NEW CAR DEALERS

NAICS Code: 811121
NAICS Description: AUTOMOTIVE BODY, PAINT, AND INTERIOR REPAIR AND MAINTENANCE

Facility Has Received Notices of Violations:
Violations: No Violations Found

Evaluation Action Summary:
Evaluations: No Evaluations Found

FINDS:
Registry ID: 110004775253

Click Here for FRS Facility Detail Report:

Environmental Interest/Information System:
The Oregon Department of Environmental Quality (DEQ) is a regulatory agency tasked with protecting the quality of Oregon's environment. DEQ uses a combination of technical assistance, inspections, and permitting to help public and private facilities and citizens understand and comply with state and federal environmental regulations.
The Resource Conservation and Recovery Act Information System (RCRAInfo) is EPA's comprehensive information system in support of the Resource Conservation and Recovery Act (RCRA) of 1976 and the Hazardous and Solid Waste Amendments (HSWA) of 1984. It tracks many types of information about generators, transporters, treaters, storers, and disposers of hazardous waste.

Click this hyperlink while viewing on your computer to access additional FINDS: detail in the EDR Site Report.

ECHO:
Envid: 1004769722
Registry ID: 110004775253
DFR URL: http://echo.epa.gov/detailed-facility-report?fid=110004775253
Name: RANDY JONES CHEVROLET INC
Address: 1755 NW 9TH ST
City,State,Zip: CORVALLIS, OR 97330

BK338 **CORVALLIS CUSTOM LLC.** **RCRA-VSQG** **1027533349**
WNW **1853 NW 9TH ST.** **ORS000008835**
< 1/8 **CORVALLIS, OR 97330**
0.079 mi.
418 ft. **Site 1 of 2 in cluster BK**

Actual:
230 ft.

Focus Map:
3

RCRA Listings:

Date Form Received by Agency:	20221206
Handler Name:	Corvallis Custom Llc.
Handler Address:	1853 NW 9TH ST.
Handler City,State,Zip:	CORVALLIS, OR 97330
EPA ID:	ORS000008835
Contact Name:	Not reported
Contact Address:	Not reported
Contact City,State,Zip:	Not reported
Contact Telephone:	Not reported
Contact Fax:	Not reported
Contact Email:	Not reported
Contact Title:	Not reported
EPA Region:	10
Land Type:	Private
Federal Waste Generator Description:	Conditionally Exempt Small Quantity Generator
Non-Notifier:	X
Biennial Report Cycle:	Not reported
Accessibility:	Not reported
Active Site Indicator:	Handler Activities
State District Owner:	Not reported
State District:	Not reported
Mailing Address:	Not reported
Mailing City,State,Zip:	Not reported
Owner Name:	Not reported
Owner Type:	Not reported
Operator Name:	Not reported
Operator Type:	Not reported
Short-Term Generator Activity:	No
Importer Activity:	No
Mixed Waste Generator:	No
Transporter Activity:	No
Transfer Facility Activity:	No
Recycler Activity with Storage:	No
Small Quantity On-Site Burner Exemption:	No
Smelting Melting and Refining Furnace Exemption:	No
Underground Injection Control:	No
Off-Site Waste Receipt:	No
Universal Waste Indicator:	No
Universal Waste Destination Facility:	No
Federal Universal Waste:	No
Active Site State-Reg Handler:	---
Federal Facility Indicator:	Not reported
Hazardous Secondary Material Indicator:	N
Sub-Part K Indicator:	Not reported
2018 GPRA Permit Baseline:	Not on the Baseline
2018 GPRA Renewals Baseline:	Not on the Baseline
202 GPRA Corrective Action Baseline:	No
Subject to Corrective Action Universe:	No
Non-TSDFs Where RCRA CA has Been Imposed Universe:	No
Corrective Action Priority Ranking:	No NCAPS ranking
Environmental Control Indicator:	No
Institutional Control Indicator:	No

CORVALLIS CUSTOM LLC. (Continued) **1027533349**

Human Exposure Controls Indicator:	N/A
Groundwater Controls Indicator:	N/A
Significant Non-Complier Universe:	No
Unaddressed Significant Non-Complier Universe:	No
Addressed Significant Non-Complier Universe:	No
Significant Non-Complier With a Compliance Schedule Universe:	No
Financial Assurance Required:	Not reported
Handler Date of Last Change:	20230912
Recognized Trader-Importer:	No
Recognized Trader-Exporter:	No
Importer of Spent Lead Acid Batteries:	No
Exporter of Spent Lead Acid Batteries:	No
Recycler Activity Without Storage:	No
Manifest Broker:	No
Sub-Part P Indicator:	No

Historic Generators:

Receive Date:	20221206
Handler Name: CORVALLIS CUSTOM LLC.	
Federal Waste Generator Description:	Conditionally Exempt Small Quantity Generator
State District Owner:	Not reported
Large Quantity Handler of Universal Waste:	No
Recognized Trader Importer:	No
Recognized Trader Exporter:	No
Spent Lead Acid Battery Importer:	No
Spent Lead Acid Battery Exporter:	No
Current Record:	Yes
Non Storage Recycler Activity:	No
Electronic Manifest Broker:	No

List of NAICS Codes and Descriptions:

NAICS Codes:	No NAICS Codes Found

Has the Facility Received Notices of Violations:

Found Violation:	No
Agency Which Determined Violation:	Not reported
Violation Short Description:	Not reported
Date Violation was Determined:	Not reported
Actual Return to Compliance Date:	Not reported
Return to Compliance Qualifier:	Not reported
Violation Responsible Agency:	Not reported
Scheduled Compliance Date:	Not reported
Enforcement Identifier:	Not reported
Date of Enforcement Action:	Not reported
Enforcement Responsible Agency:	Not reported
Enforcement Docket Number:	Not reported
Enforcement Attorney:	Not reported
Corrective Action Component:	Not reported
Appeal Initiated Date:	Not reported
Appeal Resolution Date:	Not reported
Disposition Status Date:	Not reported
Disposition Status:	Not reported
Disposition Status Description:	Not reported
Consent/Final Order Sequence Number:	Not reported
Consent/Final Order Respondent Name:	Not reported

CORVALLIS CUSTOM LLC. (Continued) **1027533349**

Consent/Final Order Lead Agency:	Not reported
Enforcement Type:	Not reported
Enforcement Responsible Person:	Not reported
Enforcement Responsible Sub-Organization:	Not reported
SEP Sequence Number:	Not reported
SEP Expenditure Amount:	Not reported
SEP Scheduled Completion Date:	Not reported
SEP Actual Date:	Not reported
SEP Defaulted Date:	Not reported
SEP Type:	Not reported
SEP Type Description:	Not reported
Proposed Amount:	Not reported
Final Monetary Amount:	Not reported
Paid Amount:	Not reported
Final Count:	Not reported
Final Amount:	Not reported

Evaluation Action Summary:

Evaluation Date:	20221206
Evaluation Responsible Agency:	State
Found Violation:	No
Evaluation Type Description:	FOCUSED COMPLIANCE INSPECTION
Evaluation Responsible Person Identifier:	Not reported
Evaluation Responsible Sub-Organization:	WR
Actual Return to Compliance Date:	Not reported
Scheduled Compliance Date:	Not reported
Date of Request:	Not reported
Date Response Received:	Not reported
Request Agency:	Not reported
Former Citation:	Not reported

BK339 **JOHNS AUTO SUPPLY OF MEDFORD*** **EDR Hist Auto** **1020342470**
WNW **1831 NW 9TH** **N/A**
< 1/8 **CORVALLIS, OR 97330**
0.079 mi.
418 ft. **Site 2 of 2 in cluster BK**

Actual: EDR Hist Auto
230 ft.

Focus Map:
3

Year:	Name:	Type:
1969	TRUAX WALLACE OIL SWEET HOME*	Gasoline Service Stations
1970	TRUAX WALLACE OIL SWEET HOME*	Gasoline Service Stations
1971	JOHNS AUTO SUPPLY OF MEDFORD*	Gasoline Service Stations
1971	TRUAX WALLACE OIL SWEET HOME*	Gasoline Service Stations
1972	TRUAX WALLACE OIL SWEET HOME*	Gasoline Service Stations
1972	JOHNS AUTO SUPPLY OF MEDFORD*	Gasoline Service Stations
1973	TRUAX WALLACE OIL SWEET HOME*	Gasoline Service Stations
1973	JOHNS AUTO SUPPLY OF MEDFORD*	Gasoline Service Stations

BA340 **TRUAX CORPORATION #26** **OR LUST** **U004023034**
WNW **1450 NW 9TH ST** **OR UST** **N/A**
< 1/8 **CORVALLIS, OR 97330** **OR AST**
0.081 mi. **OR HSIS**
430 ft. **Site 4 of 7 in cluster BA**

Actual:
228 ft.

Focus Map:
6

LUST:

Name:	TIME OUT FOOD MART
Address:	1450 NW 9TH ST
City,State,Zip:	CORVALLIS, OR 97330
Region:	Western Region
Facility ID:	02-93-4111
Cleanup Received Date:	08/05/1993
Cleanup Start Date:	08/02/1993
Cleanup Complete Date:	**10/09/2006**
Decode for Region:	**West Region**

UST:

Name:	TRUAX CORPORATION #26
Address:	1450 NW 9TH ST
City:	CORVALLIS
Facility ID:	3559
Facility Telephone:	541-758-1500
Permittee Name:	Tom Lathrop
Number of Permitted Tanks:	3
Active Tanks:	3
Decommissioned Tanks:	1
Number of Tanks:	4

AST:

Facility ID:	23676
Name:	CORVALLIS MOBIL
Address:	1450 NW 9TH ST NW
City,State,Zip:	CORVALLIS, OR 97330
Substance:	PROPANE
Reporting Quantities:	Not reported
Quantity Units:	Not reported
Physical State:	Not reported
Storage 1:	Above ground tank
Storage 2:	Not reported
Owner-Operator Name:	Matt
Direct Site Phone:	5037581298
Report Class:	Annual
Report Year:	2021
Is Poisonous Gas:	No
Is Poisonous Material:	No
Is Biological Hazard:	No
Is Radioactive Material:	No
Is Explosive:	No
Status:	ACTIVE
Nature of Business:	GASOLINE STATION WITH CONVENIENCE STORE
NAICS Code:	447110
Maximum Daily Amount Code:	11
Maximum Daily Amount Code Range:	500-999
Maximum Daily Amount Units:	gal
Is Solid State:	No
Is Liquid State:	No
Is Gaseous State:	Yes

TRUAX CORPORATION #26 (Continued) **U004023034**

Is Combustible Dust:	No
Is Fire Hazard:	No
Is Sudden Release of Pressure Hazard:	No
Is Reactive Hazard:	No
Is Immediate Hazard:	No
Is Delayed Hazard:	No
Is Corrosive to Metal:	No
Is Flammable:	Yes
Is Gas Under Pressure:	Yes
Is Physical HNOC:	No
Is Emission of Gas With Water:	No
Is Organic Peroxide:	No
Is Oxidizer:	No
Is Pyrophoric liquid or solid:	No
Is Pyrophoric Gas:	No
Is Self-Heating:	No
Is Self-Reacting:	No
Is Acute Toxicity:	Yes
Is Aspiration Hazard:	No
Is Carcinogenicity:	No
Is Germ Cell Mutagenicity:	No
Is Health HNOC:	No
Is Reproductive Toxicity:	No
Is Respiratory or Skin Sensitization:	No
Is Serious Eye Damage or Eye Irritation:	No
Is Simple Asphyxiate:	Yes
Is Skin Corrosion or Irritation:	No
Is Specific Target Organ Toxicity:	No

Facility ID:	23676
Name:	CORVALLIS MOBIL
Address:	1450 NW 9TH ST
City,State,Zip:	CORVALLIS, OR 97330
Substance:	PROPANE
Reporting Quantities:	Not reported
Quantity Units:	Not reported
Physical State:	Not reported
Storage 1:	Above ground tank
Storage 2:	Not reported
Owner-Operator Name:	Matt
Direct Site Phone:	5037581298
Report Class:	Annual
Report Year:	2016
Is Poisonous Gas:	No
Is Poisonous Material:	No
Is Biological Hazard:	No
Is Radioactive Material:	No
Is Explosive:	No
Status:	Not reported
Nature of Business:	GASOLINE STATION WITH CONVENIENCE STORE
NAICS Code:	447110
Maximum Daily Amount Code:	11
Maximum Daily Amount Code Range:	500-999
Maximum Daily Amount Units:	gal
Is Solid State:	No
Is Liquid State:	No
Is Gaseous State:	Yes

TRUAX CORPORATION #26 (Continued) **U004023034**

Is Combustible Dust:	No
Is Fire Hazard:	No
Is Sudden Release of Pressure Hazard:	No
Is Reactive Hazard:	No
Is Immediate Hazard:	No
Is Delayed Hazard:	No
Is Corrosive to Metal:	No
Is Flammable:	No
Is Gas Under Pressure:	No
Is Physical HNOC:	No
Is Emission of Gas With Water:	No
Is Organic Peroxide:	No
Is Oxidizer:	No
Is Pyrophoric liquid or solid:	No
Is Pyrophoric Gas:	No
Is Self-Heating:	No
Is Self-Reacting:	No
Is Acute Toxicity:	No
Is Aspiration Hazard:	No
Is Carcinogenicity:	No
Is Germ Cell Mutagenicity:	No
Is Health HNOC:	No
Is Reproductive Toxicity:	No
Is Respiratory or Skin Sensitization:	No
Is Serious Eye Damage or Eye Irritation:	No
Is Simple Asphyxiate:	No
Is Skin Corrosion or Irritation:	No
Is Specific Target Organ Toxicity:	No

Facility ID:	23676
Name:	CORVALLIS MOBIL
Address:	1450 NW 9TH ST NW
City,State,Zip:	CORVALLIS, OR 97330
Substance:	PROPANE
Reporting Quantities:	Not reported
Quantity Units:	Not reported
Physical State:	Not reported
Storage 1:	Above ground tank
Storage 2:	Not reported
Owner-Operator Name:	Matt
Direct Site Phone:	5037581298
Report Class:	Annual
Report Year:	2017
Is Poisonous Gas:	No
Is Poisonous Material:	No
Is Biological Hazard:	No
Is Radioactive Material:	No
Is Explosive:	No
Status:	Not reported
Nature of Business:	GASOLINE STATION WITH CONVENIENCE STORE
NAICS Code:	447110
Maximum Daily Amount Code:	11
Maximum Daily Amount Code Range:	500-999
Maximum Daily Amount Units:	gal
Is Solid State:	No
Is Liquid State:	No
Is Gaseous State:	Yes

TRUAX CORPORATION #26 (Continued) **U004023034**

Is Combustible Dust:	No
Is Fire Hazard:	No
Is Sudden Release of Pressure Hazard:	No
Is Reactive Hazard:	No
Is Immediate Hazard:	No
Is Delayed Hazard:	No
Is Corrosive to Metal:	No
Is Flammable:	Yes
Is Gas Under Pressure:	Yes
Is Physical HNOC:	No
Is Emission of Gas With Water:	No
Is Organic Peroxide:	No
Is Oxidizer:	No
Is Pyrophoric liquid or solid:	No
Is Pyrophoric Gas:	No
Is Self-Heating:	No
Is Self-Reacting:	No
Is Acute Toxicity:	Yes
Is Aspiration Hazard:	No
Is Carcinogenicity:	No
Is Germ Cell Mutagenicity:	No
Is Health HNOC:	No
Is Reproductive Toxicity:	No
Is Respiratory or Skin Sensitization:	No
Is Serious Eye Damage or Eye Irritation:	No
Is Simple Asphyxiate:	Yes
Is Skin Corrosion or Irritation:	No
Is Specific Target Organ Toxicity:	No

Facility ID:	23676
Name:	CORVALLIS MOBIL
Address:	1450 NW 9TH ST NW
City,State,Zip:	CORVALLIS, OR 97330
Substance:	PROPANE
Reporting Quantities:	Not reported
Quantity Units:	Not reported
Physical State:	Not reported
Storage 1:	Above ground tank
Storage 2:	Not reported
Owner-Operator Name:	Matt
Direct Site Phone:	5037581298
Report Class:	Annual
Report Year:	2018
Is Poisonous Gas:	No
Is Poisonous Material:	No
Is Biological Hazard:	No
Is Radioactive Material:	No
Is Explosive:	No
Status:	Not reported
Nature of Business:	GASOLINE STATION WITH CONVENIENCE STORE
NAICS Code:	447110
Maximum Daily Amount Code:	11
Maximum Daily Amount Code Range:	500-999
Maximum Daily Amount Units:	gal
Is Solid State:	No
Is Liquid State:	No
Is Gaseous State:	Yes

TRUAX CORPORATION #26 (Continued) **U004023034**

Is Combustible Dust:	No
Is Fire Hazard:	No
Is Sudden Release of Pressure Hazard:	No
Is Reactive Hazard:	No
Is Immediate Hazard:	No
Is Delayed Hazard:	No
Is Corrosive to Metal:	No
Is Flammable:	Yes
Is Gas Under Pressure:	Yes
Is Physical HNOC:	No
Is Emission of Gas With Water:	No
Is Organic Peroxide:	No
Is Oxidizer:	No
Is Pyrophoric liquid or solid:	No
Is Pyrophoric Gas:	No
Is Self-Heating:	No
Is Self-Reacting:	No
Is Acute Toxicity:	Yes
Is Aspiration Hazard:	No
Is Carcinogenicity:	No
Is Germ Cell Mutagenicity:	No
Is Health HNOC:	No
Is Reproductive Toxicity:	No
Is Respiratory or Skin Sensitization:	No
Is Serious Eye Damage or Eye Irritation:	No
Is Simple Asphyxiate:	Yes
Is Skin Corrosion or Irritation:	No
Is Specific Target Organ Toxicity:	No

Facility ID:	23676
Name:	CORVALLIS MOBIL
Address:	1450 NW 9TH ST NW
City,State,Zip:	CORVALLIS, OR 97330
Substance:	PROPANE
Reporting Quantities:	Not reported
Quantity Units:	Not reported
Physical State:	Not reported
Storage 1:	Above ground tank
Storage 2:	Not reported
Owner-Operator Name:	Matt
Direct Site Phone:	5037581298
Report Class:	Annual
Report Year:	2019
Is Poisonous Gas:	No
Is Poisonous Material:	No
Is Biological Hazard:	No
Is Radioactive Material:	No
Is Explosive:	No
Status:	Not reported
Nature of Business:	GASOLINE STATION WITH CONVENIENCE STORE
NAICS Code:	447110
Maximum Daily Amount Code:	11
Maximum Daily Amount Code Range:	500-999
Maximum Daily Amount Units:	gal
Is Solid State:	No
Is Liquid State:	No
Is Gaseous State:	Yes

TRUAX CORPORATION #26 (Continued) **U004023034**

Is Combustible Dust:	No
Is Fire Hazard:	No
Is Sudden Release of Pressure Hazard:	No
Is Reactive Hazard:	No
Is Immediate Hazard:	No
Is Delayed Hazard:	No
Is Corrosive to Metal:	No
Is Flammable:	Yes
Is Gas Under Pressure:	Yes
Is Physical HNOC:	No
Is Emission of Gas With Water:	No
Is Organic Peroxide:	No
Is Oxidizer:	No
Is Pyrophoric liquid or solid:	No
Is Pyrophoric Gas:	No
Is Self-Heating:	No
Is Self-Reacting:	No
Is Acute Toxicity:	Yes
Is Aspiration Hazard:	No
Is Carcinogenicity:	No
Is Germ Cell Mutagenicity:	No
Is Health HNOC:	No
Is Reproductive Toxicity:	No
Is Respiratory or Skin Sensitization:	No
Is Serious Eye Damage or Eye Irritation:	No
Is Simple Asphyxiate:	Yes
Is Skin Corrosion or Irritation:	No
Is Specific Target Organ Toxicity:	No

Facility ID:	23676
Name:	CORVALLIS MOBIL
Address:	1450 NW 9TH ST NW
City,State,Zip:	CORVALLIS, OR 97330
Substance:	PROPANE
Reporting Quantities:	Not reported
Quantity Units:	Not reported
Physical State:	Not reported
Storage 1:	Above ground tank
Storage 2:	Not reported
Owner-Operator Name:	Matt
Direct Site Phone:	5037581298
Report Class:	Annual
Report Year:	2020
Is Poisonous Gas:	No
Is Poisonous Material:	No
Is Biological Hazard:	No
Is Radioactive Material:	No
Is Explosive:	No
Status:	Not reported
Nature of Business:	GASOLINE STATION WITH CONVENIENCE STORE
NAICS Code:	447110
Maximum Daily Amount Code:	11
Maximum Daily Amount Code Range:	500-999
Maximum Daily Amount Units:	gal
Is Solid State:	No
Is Liquid State:	No
Is Gaseous State:	Yes

TRUAX CORPORATION #26 (Continued) **U004023034**

Is Combustible Dust:	No
Is Fire Hazard:	No
Is Sudden Release of Pressure Hazard:	No
Is Reactive Hazard:	No
Is Immediate Hazard:	No
Is Delayed Hazard:	No
Is Corrosive to Metal:	No
Is Flammable:	Yes
Is Gas Under Pressure:	Yes
Is Physical HNOC:	No
Is Emission of Gas With Water:	No
Is Organic Peroxide:	No
Is Oxidizer:	No
Is Pyrophoric liquid or solid:	No
Is Pyrophoric Gas:	No
Is Self-Heating:	No
Is Self-Reacting:	No
Is Acute Toxicity:	Yes
Is Aspiration Hazard:	No
Is Carcinogenicity:	No
Is Germ Cell Mutagenicity:	No
Is Health HNOC:	No
Is Reproductive Toxicity:	No
Is Respiratory or Skin Sensitization:	No
Is Serious Eye Damage or Eye Irritation:	No
Is Simple Asphyxiate:	Yes
Is Skin Corrosion or Irritation:	No
Is Specific Target Organ Toxicity:	No

Facility ID:	23676
Name:	CORVALLIS MOBIL
Address:	1450 NW 9TH ST NW
City,State,Zip:	CORVALLIS, OR 97330
Substance:	PROPANE
Reporting Quantities:	Not reported
Quantity Units:	Not reported
Physical State:	Not reported
Storage 1:	Above ground tank
Storage 2:	Not reported
Owner-Operator Name:	Matt
Direct Site Phone:	5037581298
Report Class:	Annual(Revision)
Report Year:	2018
Is Poisonous Gas:	No
Is Poisonous Material:	No
Is Biological Hazard:	No
Is Radioactive Material:	No
Is Explosive:	No
Status:	Not reported
Nature of Business:	GASOLINE STATION WITH CONVENIENCE STORE
NAICS Code:	447110
Maximum Daily Amount Code:	11
Maximum Daily Amount Code Range:	500-999
Maximum Daily Amount Units:	gal
Is Solid State:	No
Is Liquid State:	No
Is Gaseous State:	Yes

TRUAX CORPORATION #26 (Continued) **U004023034**

Is Combustible Dust:	No
Is Fire Hazard:	No
Is Sudden Release of Pressure Hazard:	No
Is Reactive Hazard:	No
Is Immediate Hazard:	No
Is Delayed Hazard:	No
Is Corrosive to Metal:	No
Is Flammable:	Yes
Is Gas Under Pressure:	Yes
Is Physical HNOC:	No
Is Emission of Gas With Water:	No
Is Organic Peroxide:	No
Is Oxidizer:	No
Is Pyrophoric liquid or solid:	No
Is Pyrophoric Gas:	No
Is Self-Heating:	No
Is Self-Reacting:	No
Is Acute Toxicity:	Yes
Is Aspiration Hazard:	No
Is Carcinogenicity:	No
Is Germ Cell Mutagenicity:	No
Is Health HNOC:	No
Is Reproductive Toxicity:	No
Is Respiratory or Skin Sensitization:	No
Is Serious Eye Damage or Eye Irritation:	No
Is Simple Asphyxiate:	Yes
Is Skin Corrosion or Irritation:	No
Is Specific Target Organ Toxicity:	No

Facility ID:	23676
Name:	CORVALLIS MOBIL
Address:	1450 NW 9TH ST NW
City,State,Zip:	CORVALLIS, OR 97330
Substance:	PROPANE
Reporting Quantities:	Not reported
Quantity Units:	Not reported
Physical State:	Not reported
Storage 1:	Above ground tank
Storage 2:	Not reported
Owner-Operator Name:	Matt
Direct Site Phone:	5037581298
Report Class:	Update
Report Year:	2020
Is Poisonous Gas:	No
Is Poisonous Material:	No
Is Biological Hazard:	No
Is Radioactive Material:	No
Is Explosive:	No
Status:	Not reported
Nature of Business:	GASOLINE STATION WITH CONVENIENCE STORE
NAICS Code:	447110
Maximum Daily Amount Code:	11
Maximum Daily Amount Code Range:	500-999
Maximum Daily Amount Units:	gal
Is Solid State:	No
Is Liquid State:	No
Is Gaseous State:	Yes

TRUAX CORPORATION #26 (Continued) **U004023034**

Is Combustible Dust:	No
Is Fire Hazard:	No
Is Sudden Release of Pressure Hazard:	No
Is Reactive Hazard:	No
Is Immediate Hazard:	No
Is Delayed Hazard:	No
Is Corrosive to Metal:	No
Is Flammable:	Yes
Is Gas Under Pressure:	Yes
Is Physical HNOC:	No
Is Emission of Gas With Water:	No
Is Organic Peroxide:	No
Is Oxidizer:	No
Is Pyrophoric liquid or solid:	No
Is Pyrophoric Gas:	No
Is Self-Heating:	No
Is Self-Reacting:	No
Is Acute Toxicity:	Yes
Is Aspiration Hazard:	No
Is Carcinogenicity:	No
Is Germ Cell Mutagenicity:	No
Is Health HNOC:	No
Is Reproductive Toxicity:	No
Is Respiratory or Skin Sensitization:	No
Is Serious Eye Damage or Eye Irritation:	No
Is Simple Asphyxiate:	Yes
Is Skin Corrosion or Irritation:	No
Is Specific Target Organ Toxicity:	No

HSIS:

Name:	CORVALLIS MOBIL
Address:	1450 NW 9TH ST NW
City,State,Zip:	CORVALLIS, OR 97330
Facility ID:	23676
Department Or Division Of Company:	Not reported
Chemical Is Extremely Hazardous Substance (EHS:	Not reported
Contains 112R:	Not reported
Facility Has Written Emergency Plan:	Not reported
NAICS Code 1:	Not reported
NAICS Desc 1:	Not reported
NAICS Code 2:	Not reported
NAICS Desc 2:	Not reported
Manager Name:	Not reported
Business Phone:	Not reported
Mailing Address:	Not reported
Mailing City:	Not reported
Mailing State:	Not reported
Mailing Zip:	Not reported
No. of Employees:	Not reported
Day Phone:	Not reported
Placard:	Not reported
Fire Dept Code:	Not reported
FD:	CORVALLIS FD
Sprinkler System:	Not reported
Emergency Contact:	Not reported
Emergency Procedure:	Not reported
Business Type:	Not reported

TRUAX CORPORATION #26 (Continued) **U004023034**

Facility Type:	Private
Department:	CC 26
Status:	ACTIVE
Latitude:	44.5813
Longitude:	-123.26
Status TRI:	Active
Status RMP:	Active
Status PSM:	Active
Status CR2K:	Inactive
Status 302:	Active
Owner Name:	Matt Truax
Last Reported ID:	58483
Case Number:	74986
Chemical Name:	PROPANE
EHS Name:	Not reported
Is Pure:	Yes
Is Mix:	No
Is EHS:	Not reported
Mixture Component:	Not reported
Maximum Daily Amount Code:	11
Maximum Daily Amount Unit:	gal
Chemical Added Date:	06/27/2017
Is Chem PSM:	No
Is Chem 112R:	No
Is Chem 302:	No
Is Pesticide:	No
Is Fertilizer:	No
Physical State:	Gas
UNNA Number:	1978
NFPA Health:	2
NFPA Flammability:	4
NFPA Reactivity:	0
NFPA Special Notice:	N/A
Hazards:	Health Acute, Health Asphyxiant, Physical Combustive, Physical Flammable
Number of Days Onsite:	365
Year:	2020

BA341 **TIME OUT FOOD MART** **UST FINDER RELEASE** **1029118129**
WNW **1450 NW 9TH ST** **N/A**
< 1/8 **CORVALLIS, OR 97330**
0.081 mi.
430 ft. **Site 5 of 7 in cluster BA**

Actual:
228 ft.

Focus Map:
6

UST FINDER RELEASE:

Object ID:	332686
Facility ID:	Not reported
Lust ID:	OR30-95-0331
Name:	TIME OUT FOOD MART
Address:	1450 NW 9TH ST
City,State,Zip:	CORVALLIS, OR 97330
Address Match Type:	PointAddress
Reported Date:	1995/06/06 15:59:59+00
Status:	No Further Action
Substance:	Not reported
Population within 1500ft:	1018
Domestic Wells within 1500ft:	0
Land Use:	Developed, High Intensity

TIME OUT FOOD MART (Continued) **1029118129**

Within SPA:	Yes
SPA PWS Facility ID:	OR4100003_11797
SPA Water Type:	SW - SurRELEASEe Water
SPA Facility Type:	IN - Intake
SPA HUC12:	170900030609
Within WHPA:	Yes
WHPA PWS Facility ID:	OR4194659_5928
WHPA Water Type:	GW - Ground water
WHPA Facility Type:	WL - Well
WHPA HUC12:	170900030609
Within 100yr Floodplain:	No
Tribe:	Not reported
EPA Region:	10
NFA Letter 1:	Not reported
NFA Letter 2:	Not reported
NFA Letter 3:	Not reported
NFA Letter 4:	Not reported
Closed With Residual Contaminate:	Not reported
Coordinate Source:	Geocode
X Coord:	-123.25912
Y Coord:	44.5811800000001
Latitude:	44.58118
Longitude:	-123.259119999999

BA342 **YOUNGER OIL CO** **EDR Hist Auto** **1020509389**
WNW **1450 NW 9TH ST** **N/A**
< 1/8 **CORVALLIS, OR 97330**
0.081 mi.
430 ft. **Site 6 of 7 in cluster BA**

Actual: EDR Hist Auto
228 ft.

Focus Map:
6

Year:	Name:	Type:
1974	DERRYBERR FRANK	Gasoline Service Stations
1975	DERRYBERR FRANK	Gasoline Service Stations
1976	DERRYBERRY FRANK	Gasoline Service Stations
1977	BOBS TEXACO	Gasoline Service Stations
1978	BOBS TEXACO	Gasoline Service Stations
1979	BOBS TEXACO	Gasoline Service Stations
1980	BOBS TEXACO	Gasoline Service Stations
1982	BOBS TEXACO	Gasoline Service Stations
1983	BOBS TEXACO	Gasoline Service Stations
1985	BOBS TEXACO	Gasoline Service Stations
1986	BOBS TEXACO	Gasoline Service Stations
1987	BOBS TEXACO	Gasoline Service Stations
1991	YOUNGER OIL CO	Gasoline Service Stations
1992	YOUNGER OIL CO	Gasoline Service Stations
1993	YOUNGER OIL CO	Gasoline Service Stations
1994	YOUNGER OIL CO	Gasoline Service Stations
1995	YOUNGER OIL CO	Gasoline Service Stations
1996	YOUNGER OIL CO	Gasoline Service Stations
1997	YOUNGER OIL CO	Gasoline Service Stations
1998	YOUNGER OIL CO	Gasoline Service Stations
1999	YOUNGER OIL CO	Gasoline Service Stations
2000	YOUNGER OIL CO	Gasoline Service Stations
2001	YOUNGER OIL CO	Gasoline Service Stations
2002	YOUNGER OIL CO	Gasoline Service Stations
2003	YOUNGER OIL CO	Gasoline Service Stations

YOUNGER OIL CO (Continued) **1020509389**

2004 YOUNGER OIL CO — Gasoline Service Stations
2005 YOUNGER OIL CO — Gasoline Service Stations, NEC

BA343 **TRUAX CORPORATION #26** **UST FINDER** **1028643521**
WNW **1450 NW 9TH ST** **N/A**
< 1/8 **CORVALLIS, OR 97330**
0.081 mi.
430 ft. **Site 7 of 7 in cluster BA**

Actual:
228 ft.

Focus Map:
6

UST FINDER:

Object ID:	701413
Facility ID:	OR3559
Name:	TRUAX CORPORATION #26
Address:	1450 NW 9TH ST
City,State,Zip:	CORVALLIS, OR 97330
Address Match Type:	PointAddress
Open USTs:	3
Closed USTs:	1
TOS USTs:	0
Population 1500ft:	1016
Private Wells 1500ft:	0
Within 100yr Floodplain:	No
Land Use:	Developed, High Intensity
Within SPA:	Yes
SPA PWS Facility ID:	OR4100003_11797
SPA Water Type:	SW - Surface Water
SPA Facility Type:	IN - Intake
SPA HUC12:	170900030609
Within WHPA:	Yes
WHPA PWS Facility ID:	OR4194659_5928
WHPA Water Type:	GW - Ground water
WHPA Facility Type:	WL - Well
WHPA HUC12:	170900030609
Facility Status:	Open UST(s)
Date of Last Inspection:	Not reported
EPA Region:	10
Tribe:	Not reported
Coordinate Source:	Geocode
X Coord:	-123.259120818
Y Coord:	44.5811800120001
Latitude:	44.5811800119452
Longitude:	-123.259120818108

UST FINDER:

Object ID:	1563192
Facility ID:	OR3559
Tank ID:	OR3559_4
Tank Status:	Closed
Installation Date:	1973/05/01 16:00:00+00
Removal Date:	1988/11/28 16:00:00+00
Tank Capacity:	550
Substances:	Used Oil
Tank Wall Type:	Not reported

Object ID:	1537305
Facility ID:	OR3559
Tank ID:	OR3559_1
Tank Status:	Open

TRUAX CORPORATION #26 (Continued) **1028643521**

Installation Date:	1973/05/01 16:00:00+00
Removal Date:	Not reported
Tank Capacity:	8000
Substances:	Gasoline
Tank Wall Type:	Not reported
Object ID:	1537306
Facility ID:	OR3559
Tank ID:	OR3559_3
Tank Status:	Open
Installation Date:	1973/05/01 16:00:00+00
Removal Date:	Not reported
Tank Capacity:	8000
Substances:	Gasoline
Tank Wall Type:	Not reported
Object ID:	1537307
Facility ID:	OR3559
Tank ID:	OR3559_2
Tank Status:	Open
Installation Date:	1973/05/01 16:00:00+00
Removal Date:	Not reported
Tank Capacity:	8000
Substances:	Gasoline
Tank Wall Type:	Not reported

BL344 **CONSUMERS POWER INC. (FORMER)** **OR ECSI** **S105614115**
WNW **SW CORNER OF NW 9TH STREET AND SPRUCE STREET** **OR CRL** **N/A**
< 1/8 **CORVALLIS, OR 97330** **OR ENG CONTROLS**
0.082 mi. **OR INST CONTROL**
432 ft. **Site 1 of 3 in cluster BL** **OR VCP**
OR BROWNFIELDS

Actual:
230 ft.

Focus Map:
3

ECSI:

Name:	CONSUMERS POWER INC. (FORMER)
Address:	SW CORNER OF NW 9TH STREET AND SPRUCE STREET
City,State,Zip:	CORVALLIS, OR 97330
State ID Number:	2092
Brown ID:	Brownfield Site - DEQ Tech Assistance
Study Area:	False
Region ID:	3
Legislatve ID:	831
Investigation:	Listed on the CRL/Inventory
FACA ID:	40576
Further Action:	260
Lat/Long (dms):	44 35 10.70 / -123 15 28.80
County Code:	2.00
Score Value:	Not reported
Cerclis ID:	Not reported
Township Coord.:	11.00
Township Zone:	S
Range Coord:	5.00
Range Zone:	W
Section Coord:	26
Qtr Section:	AC
Tax Lots:	1707, 10700, 10800, 10801
Size:	10.73 Acres

CONSUMERS POWER INC. (FORMER) (Continued) **S105614115**

NPL: False
Orphan: False
Updated By: KDAUGHE
Update Date: 07/13/2023
Created Date: 08/18/1997
Decode For RegionID: Western Region
Decode For BrownID: Brownfield Site - DEQ Technical Assistance
Decode For Furtheract: Low
Decode For Investstat: Listed on the CRL/Inventory
Decode For Legislative: Owner, operator or other party under agreement, order or consent decree under ORS 465.200 or 465.420
Alias Name: Century Properties
Alias Name: CW Clark

Hazardous Release:
Substance ID.: 121839
Haz Release ID: 382393
Qty Released: Not reported
Date Released: Not reported
Update Date: 12/01/2000
Update By: Not reported
Substance Code: 87-86-5
Substance Name: PENTACHLOROPHENOL
Substance Abbrev.: Not reported
Substance Category ID: 8495
Substance Category: Semi-volatiles
Category Level: Not reported
Created By: Not reported
Created Date: 12/17/2002
Substance Category ID: 8495
Substance Category: Semi-volatiles
Category Level: Not reported
Created By: Not reported
Created Date: 12/17/2002
Substance Alias ID: 317688
Sub Alias Name: CHLOROPHEN
Substance Alias ID: 317689
Sub Alias Name: PCP
Substance Alias ID: 317690
Sub Alias Name: PENCHLOROL
Substance Alias ID: 317691
Sub Alias Name: PHENOL,PENTCHLORO-
Comment ID: 303556
Release Code: General Comments
Release Comments: See DEQ ROD or RI/FS documents for further details on substance contamination Soil concentrations are maximum concentrations detected in 1992 and 1993. Groundwater concentrations are maximum concentrations detected in 1998 & 1999.
Decode for Relcomcd: General Comments
Sampling Result ID: 339156
Feature Id: Not reported
Hazard Release Id: 382393
Medium: 703
Substance Abbrev.: Not reported
Unit Code: 110
Observation: False
Owner Operator: False
Lab Data: True

CONSUMERS POWER INC. (FORMER) (Continued) **S105614115**

Sample Depth: Not reported
Start Date: Not reported
End Date: Not reported
Min Concentration: .00
Max Concentration: 17.00
Sample Comment: 1.5 mg/kg (90% UCL of mean) Maximum concentration detected after soil removals in 1992 and 1993.
Last Update By: emr
Update Date: 01/12/2000
Decode for MediumID: Soil
Sampling Result ID: 339159
Feature Id: Not reported
Hazard Release Id: 382393
Medium: 698
Substance Abbrev.: Not reported
Unit Code: 63
Observation: False
Owner Operator: False
Lab Data: True
Sample Depth: Not reported
Start Date: Not reported
End Date: Not reported
Min Concentration: .00
Max Concentration: 45000.00
Sample Comment: Maximum concentration in upper confining unit. 240 ug/L concentration in aquifer.
Last Update By: emr
Update Date: 01/12/2000
Decode for MediumID: Groundwater

Substance ID.: 121059
Haz Release ID: 382394
Qty Released: Not reported
Date Released: Not reported
Update Date: 12/01/2000
Update By: Not reported
Substance Code: 1336-36-3
Substance Name: PCBs
Substance Abbrev.: Not reported
Substance Category ID: 8558
Substance Category: PCB Substances for the OSPIRG Report
Category Level: Not reported
Created By: Not reported
Created Date: 12/17/2002
Substance Category ID: 8558
Substance Category: PCB Substances for the OSPIRG Report
Category Level: Not reported
Created By: Not reported
Created Date: 12/17/2002
Substance Alias ID: 317029
Sub Alias Name: BIPHENYL,POLYCHLORO-
Substance Alias ID: 317030
Sub Alias Name: CHLORINATED BIPHENYL
Substance Alias ID: 317031
Sub Alias Name: CHLOROBIPHENYL
Substance Alias ID: 317032
Sub Alias Name: POLYCHLORINATED BIPHENYLs

CONSUMERS POWER INC. (FORMER) (Continued) **S105614115**

Substance Alias ID: 317033
Sub Alias Name: POLYCHLOROBIPHENYL
Comment ID: 303555
Release Code: General Comments
Release Comments: See DEQ ROD or RI/FS documents for further details on substance contamination
Decode for Relcomcd: General Comments
Sampling Result ID: 339157
Feature Id: Not reported
Hazard Release Id: 382394
Medium: 703
Substance Abbrev.: Not reported
Unit Code: 110
Observation: False
Owner Operator: False
Lab Data: True
Sample Depth: Not reported
Start Date: Not reported
End Date: Not reported
Min Concentration: .00
Max Concentration: .49
Sample Comment: 0.33 mg/kg (90% UCL of mean) Maximum concentration from soil removals in 1992 and 1993.
Last Update By: emr
Update Date: 01/12/2000
Decode for MediumID: Soil

Substance ID.: 121996
Haz Release ID: 382395
Qty Released: Not reported
Date Released: Not reported
Update Date: 12/01/2000
Update By: Not reported
Substance Code: ECD228
Substance Name: PETROLEUM HYDROCARBONS
Substance Abbrev.: Not reported
Substance Category ID: 8534
Substance Category: Petroleum Related Releases for OSPIRG Report
Category Level: Not reported
Created By: Not reported
Created Date: 12/17/2002
Substance Category ID: 8534
Substance Category: Petroleum Related Releases for OSPIRG Report
Category Level: Not reported
Created By: Not reported
Created Date: 12/17/2002
Comment ID: 303557
Release Code: General Comments
Release Comments: See DEQ ROD or RI/FS documents for further details on substance contamination.
Decode for Relcomcd: General Comments
Sampling Result ID: 339158
Feature Id: Not reported
Hazard Release Id: 382395
Medium: 703
Substance Abbrev.: Not reported
Unit Code: 110

CONSUMERS POWER INC. (FORMER) (Continued) **S105614115**

Observation: False
Owner Operator: False
Lab Data: True
Sample Depth: Not reported
Start Date: Not reported
End Date: Not reported
Min Concentration: .00
Max Concentration: 3900.00
Sample Comment: Maximum concentration from soil removal in 1992 and 1993
Last Update By: emr
Update Date: 01/12/2000
Decode for MediumID: Soil

Substance ID.: 121011
Haz Release ID: 382396
Qty Released: Not reported
Date Released: Not reported
Update Date: 12/01/2000
Update By: Not reported
Substance Code: 127-18-4
Substance Name: TETRACHLOROETHYLENE
Substance Abbrev.: Not reported
Substance Category ID: 8519
Substance Category: Volatiles
Category Level: Not reported
Created By: Not reported
Created Date: 12/17/2002
Substance Category ID: 8551
Substance Category: Solvents of interest to Milwaukie Area GW study
Category Level: Not reported
Created By: Not reported
Created Date: 12/17/2002
Substance Category ID: 8519
Substance Category: Volatiles
Category Level: Not reported
Created By: Not reported
Created Date: 12/17/2002
Substance Category ID: 8551
Substance Category: Solvents of interest to Milwaukie Area GW study
Category Level: Not reported
Created By: Not reported
Created Date: 12/17/2002
Substance Alias ID: 316912
Sub Alias Name: ETHENE,TETRACHLORO-
Substance Alias ID: 316913
Sub Alias Name: ETHYLENE TETRACHLORIDE
Substance Alias ID: 316914
Sub Alias Name: PERCHLOROETHYLENE
Substance Alias ID: 316915
Sub Alias Name: PERCLENE
Substance Alias ID: 316916
Sub Alias Name: TETRACHLOROETHENE
Substance Alias ID: 316917
Sub Alias Name: TETRACHLOROETHENE,1,1,2,2-
Substance Alias ID: 316918
Sub Alias Name: TETRACHLOROETHYLENE,1,1,2,2-
Comment ID: 303554

CONSUMERS POWER INC. (FORMER) (Continued) **S105614115**

Release Code: General Comments
Release Comments: See DEQ ROD or RI/FS documents for further details on substance contamination.
Decode for Relcomcd: General Comments
Sampling Result ID: 339160
Feature Id: Not reported
Hazard Release Id: 382396
Medium: 698
Substance Abbrev.: Not reported
Unit Code: 63
Observation: False
Owner Operator: False
Lab Data: True
Sample Depth: Not reported
Start Date: Not reported
End Date: Not reported
Min Concentration: .00
Max Concentration: 200.00
Sample Comment: max. concentration from aquifer detected in 1998 and 1999.
Last Update By: emr
Update Date: 01/12/2000
Decode for MediumID: Groundwater

Substance ID.: 121781
Haz Release ID: 387734
Qty Released: Not reported
Date Released: Not reported
Update Date: 02/23/2011
Update By: GWISTAR
Substance Code: 79-01-6
Substance Name: TRICHLOROETHYLENE
Substance Abbrev.: Not reported
Substance Category ID: 8523
Substance Category: Volatiles
Category Level: Not reported
Created By: Not reported
Created Date: 12/17/2002
Substance Category ID: 8545
Substance Category: Solvents of interest to Milwaukie Area GW study
Category Level: Not reported
Created By: Not reported
Created Date: 12/17/2002
Substance Category ID: 8523
Substance Category: Volatiles
Category Level: Not reported
Created By: Not reported
Created Date: 12/17/2002
Substance Category ID: 8545
Substance Category: Solvents of interest to Milwaukie Area GW study
Category Level: Not reported
Created By: Not reported
Created Date: 12/17/2002
Substance Alias ID: 317517
Sub Alias Name: ETHINYL TRICHLORIDE
Substance Alias ID: 317518
Sub Alias Name: ETHYLENE TRICHLORIDE
Substance Alias ID: 317519

CONSUMERS POWER INC. (FORMER) (Continued) **S105614115**

Sub Alias Name: TCE
Substance Alias ID: 317520
Sub Alias Name: TRI-CLENE
Substance Alias ID: 317521
Sub Alias Name: TRICHLOROETHENE

Narrative:
NARR ID: 5737132
NARR Code: Contamination
Created By: Not reported
Created Date: 12/17/2002
Updated By: Not reported
Updated Date: 12/17/2002
Decode for NarcdID: Contamination
NARR Comments: (1/11/00 PSR) During the RI/FS conducted for the site, all chemicals detected in soil and groundwater were screened to determine the substances that might pose potential risk to human health and the environment. The primary chemicals of concern in soil are dioxins/furans and PCP. The primary chemicals of concern in groundwater are PCP and PCE.

NARR ID: 5747191
NARR Code: General Site Description
Created By: GWISTAR
Created Date: 09/20/2005
Updated By: GWISTAR
Updated Date: 09/20/2005
Decode for NarcdID: General Site Description
NARR Comments: Site has been partitioned into four parcels (Tax Lots 10600, 10700, 10800, and 1707).

NARR ID: 5737133
NARR Code: Hazardous Substance/Waste Types
Created By: Not reported
Created Date: 12/17/2002
Updated By: Not reported
Updated Date: 12/17/2002
Decode for NarcdID: Hazardous Substance/Waste Types
NARR Comments: (1/11/00 PSR) This site is the former office headquarters and electrical service and maintenance center of Consumers Power, Inc. (CPI). Operations conducted at the site between 1954 and 1976 included treatment and storage of power poles with a solution containing pentachlorophenol (PCP), servicing electrical transformers, some of which used an oil coolant containing polychlorinated biphenyls (PCBs), and truck repair. The primary contaminants in site soils include dioxins/furans, PCP, and PCBs. The primary contaminants in groundwater are PCP and the halogenated volatile organic compounds perchloroethylene (PCE) and trichloroethylene (TCE).

NARR ID: 5737134
NARR Code: Manner of Release
Created By: Not reported
Created Date: 12/17/2002
Updated By: Not reported
Updated Date: 12/17/2002
Decode for NarcdID: Manner of Release
NARR Comments: (1/11/00 PSR) The exact manner and time of hazardous substance

CONSUMERS POWER INC. (FORMER) (Continued) **S105614115**

releases at the site are not known. It is likely that PCBs were released to site soils as a result of storage and/or maintenance of transformers at the transformer service building and the transformer dock. Treatment of utility poles involved dipping them into a tank of oil-based treating solution containing PCP. It is likely that PCP-containing treating oil was released to site soils as a result of leakage or spillage at the dip tank, drippage from the treated poles at the storage rack, and handling/storage of treating solutions. Dioxins and furans detected in site soils are most likely related to releases of the PCP treating oil, since these chemicals commonly occur as impurities in commercial PCP. Other constituents of the oil-based treating solution found at the site include volatile aromatic hydrocarbons (VAHs), polynuclear aromatic hydrocarbons (PAHs), and total petroleum hydrocarbons (TPH). Halogenated volatile organic compounds (HVOCS) are also present in groundwater beneath the site, including perchloroethylene (PCE), trichloroethylene (TCE), and associated breakdown products. These chemicals are common industrial and commercial solvents and degreasers. The on-site source of these contaminants is uncertain. It is possible that they were used at the CPI site for vehicle or equipment maintenance. Existing data suggests the highest concentrations of these chemicals are originating from an off-site source located upgradient (northwest) of the site.

NARR ID: 5737135
NARR Code: Site Ownership
Created By: Not reported
Created Date: 12/17/2002
Updated By: CRICHAR
Updated Date: 11/16/2020
Decode for NarcdID: Site Ownership
NARR Comments: (1/11/00 PSR) The site was formerly owned and operated by Consumers Power. It was sold to Century Properties in December 1998. In April 1999, Century Properties sold part of the site to Prime Commercial Partners. In October or November 1999, Prime Commercial Partners sold its part of the site to Hidden Springs Limited Partnership. Other parcels of the site remain for sale by Century Properties. (1/7/03 AMO/VCS) (MOTT 03/09/2018) The site later spilt into tax lots 10700, 10800, 10801, 01707, and 01704. Triple C Investors purchased tax lots 10700, 10800, and 10801 in 2017. A notice of pending sale from the owner of tax lot 1707 was recevied on 3/9/18 stating that Triple C Investors was buying that tax lot as well with an anticipated sale date of 4/13/18. Oregon State Credit Union owns tax lot 1704.

NARR ID: 5737136
NARR Code: Pathways Other Hazards
Created By: Not reported
Created Date: 12/17/2002
Updated By: Not reported
Updated Date: 12/17/2002
Decode for NarcdID: Pathways & Other Hazards
NARR Comments: (1/11/00 PSR) Based on the reasonably likely future use of the site as a commercial development, the following exposure scenarios were evaluated in the RI/FS conducted for the site. For soils: on-site commercial worker exposed to shallow soils; on-site construction/utility worker exposed to shallow soils; on-site commercial worker exposed to deeper soils (were they to be excavated and left on the site); on-site construction utility worker exposed to

CONSUMERS POWER INC. (FORMER) (Continued) **S105614115**

deeper soils; and off-site resident exposed to wind-born dust from shallow soils generated during on-site construction activities. If contaminated groundwater were to be used by future on-site commercial businesses, or were the contaminants to migrate to off-site water wells, humans could be exposed to the contamination by drinking the water, showering, bathing, etc. However, the CPI site and surrounding properties are served by the City of Corvallis municipal water supply. On-site groundwater is not currently used, nor is it likely to be used in the future, given the City's ordinance requiring the use of municipal water for all new developments. The groundwater beneficial use survey showed the closest groundwater well to be approximately 600 feet south-southeast of the CPI site. This well supplied a motel and residence with potable water; however, the well has now been abandoned and the hotel demolished. PCP contaminateion will not migrate off-site at concentrations exceeding safe levels. HVOC concentrations in groundwater indicate that HVOCs have migrated off-site, although they have not been detected in the nearby motel/residence well. The extent of the HVOCs in off-site groundwater has not been determined.

NARR ID: 5737137
NARR Code: Remedial Action
Created By: Not reported
Created Date: 12/17/2002
Updated By: CRICHAR
Updated Date: 11/16/2020
Decode for NarcdID: Remedial Action
NARR Comments: The RI/FS was completed in 1998. The ROD was completed in 1999 and the remedial action (RA) was implemented in 1999. Formerly stockpiled soils were placed in a 7.5-foot deep excavation pit in the southeast portion of the site and capped with a geotextile fabric and 1.5 feet of crushed rock. The site has been thoroughly characterized with samples collected from upwards of 200 locations, over 18,000 tons of impacted soil was disposed of at the Coffin Butte Landfill, and additional soil was stored onsite in a repository.

NARR ID: 5737138
NARR Code: Health Threats
Created By: Not reported
Created Date: 12/17/2002
Updated By: MENGLIS
Updated Date: 08/04/2003
Decode for NarcdID: Health Threats
NARR Comments: (1/11/00 PSR) The maximum individual and cumulative potential excess cancer risk to on-site commercial workers exposed to shallow soils are 1x10^-6 and 5x10^-6 respectively, and therefore below levels of concern. Risk levels to construction/utility workers, although not evaluated quantitatively, would be less than for commercial workers, and are therefore also below levels of concern. The maximum individual and cumulative potential excess cancer risk to on-site commercial workers exposed to soils deeper than 15 feet in PCP area 3 are 3x10^-6 and 1x10^-5 respectively. The maximum individual excess cancer risk of 3x10^-6 exceeds the DEQ acceptable risk level. The maximum individual and cumulative potential excess cancer risk to off-site residents due to exposure to wind-borne dust during construction activities are 1x10^-7 and 5x10^-7 respectively, and are therefore below levels of concern. Based on the results of the risk

CONSUMERS POWER INC. (FORMER) (Continued) **S105614115**

assessment, DEQ considers that potential exposure to deep soils requires additional remedial action to be protective of human health, safety, and welfare. In addition, to assure that site-related groundwater contaminants are not migrating off-site and pose no risk, DEQ believes that additional groundwater monitoring is also required. These actions were required in the Record of Decision (ROD). The Focused Groundwater Beneficial Use Survey showed two PCE plumes beneath the site: a southeastern plume and a northern plume. PCE concentrations beneath the southeastern portion of the property are not likely to migrate to downgradient groundwater users. DEQ is working with the Former Circle 9 Dry Cleaners to establish the nature and extent at their site. It is possible that some or all of the PCE on the northern part of the site originates from the former dry cleaner. Pending result of work at the former dry cleaner, or other information, DEQ will re-evaluate the priority for further work at the site. As discussed in the E&ESs for this site, both tax lots have the following restrictions on use: (1) Soils 0-15 feet may contain hazardous constituents and classified as contaminated media and should be managed according to all applicable waste management regulations; (2) dust control; (3) Prohibited uses to include residential use, agriculture use, and use of any type that would involve regular, long-term exposure to site soils by children. In addition, the E&ES for tax lot 10800 lists the additional restrictions: (1) Soils in the Soil Placement Area are covered with a geotextile fabric and 1.5 feet of crushed rock. No site development activities shall breach the geotextile fabric or disturb the soil beneath the geotextile fabric without written notification to and prior written approval by DEQ.

NARR ID: 5758031
NARR Code: 1922
Created By: CRICHAR
Created Date: 11/16/2020
Updated By: CRICHAR
Updated Date: 11/16/2020
Decode for NarcdID: Current Site Summary Statement
NARR Comments: This project site is a portion of the larger former Consumers Power, Inc. facility, which was used for headquarters and operations/maintenance between 1954 and 1976. In 1979 the facility was demolished and sat vacant until it was redeveloped for commercial use beginning in 1999. Contamination at the site is the result of its historic use as an operations and maintenance facility. This includes power pole treating, transformer and vehicle repair. Soil and groundwater beneath the site are contaminated with pentachlorophenol, PCBs, gasoline, VOCs, diesel, and polycyclic aromatic hydrocarbons (PAHs). The site has been thoroughly characterized with samples collected from upwards of 200 locations, over 18,000 tons of impacted soil was disposed of at the Coffin Butte Landfill, and additional soil was stored onsite in a repository. Lower levels of contaminated soil remain across much of the site at depths less than 15 feet, however soils deeper than 15 feet around the former pole dip tank remain heavily impacted. Groundwater around the former pole dip tank remains impacted but this contamination does not appear to extend offsite. An opportunity to comment on the proposed closure was provided to the neighboring property owners as well as the public. No comments were received in the one-month comment period. On September 21, 2020, an Easement and Equitable Servitudes was recorded on all of

CONSUMERS POWER INC. (FORMER) (Continued) **S105614115**

the property deeds. The EES prohibits residential and agricultural use of the property as well as any beneficial use of groundwater from beneath the properties. Additionally, an approved contaminated media management plan must be followed for all subsurface work on the properties. Most documentation for the Consumers Opwer facility is kept under this file. However some information is also present under Hidden Springs - Tax Lot 1707 (ECSI #3247) and Century Properties - Tax Lot #10600 (ECSI #3243). <a href=<quot>https://www.deq.state.or.us/Webdocs/Forms/Output/FPController.ashx?SourceIdType=11&SourceId=3247&Screen=Load<quot>> Link to Hidden Springs - Tax Lot 1707 site information. <a href=<quot>https://www.deq.state.or.us/Webdocs/Forms/Output/FPController.ashx?SourceIdType=11&SourceId=3243&Screen=Load<quot>> Link to Century Properties - Tax Lot #10600 site information.

Site Control:

Site Control #:	898
Control Number:	3
Begin Date:	02/15/2013
End Date:	09/21/2020
Frequency Of Review:	60
Last Reviewed By:	Seth Sadofsky
Last Reviewed Date:	02/15/2013
Last Update By:	KDAUGHE
Last Updated Date:	08/24/2022
Site Comment:	11/9/20-CAR-EES terminated and replaced with sitewide EES for ECSI 2092, 3243, and 3247 all part of the former Consumer's Power site.

Site Control #:	899
Control Number:	4
Begin Date:	02/15/2013
End Date:	09/21/2020
Frequency Of Review:	60
Last Reviewed By:	Seth Sadofsky
Last Reviewed Date:	Not reported
Last Update By:	KDAUGHE
Last Updated Date:	08/24/2022
Site Comment:	No use of groundwater at the property for consumption or other beneficial use.

Site Control #:	900
Control Number:	5
Begin Date:	02/15/2013
End Date:	09/21/2020
Frequency Of Review:	60
Last Reviewed By:	Seth Sadofsky
Last Reviewed Date:	Not reported
Last Update By:	KDAUGHE
Last Updated Date:	08/24/2022
Site Comment:	Residential use of the property is prohibited, as is any agricultural use focused on food crops.

Site Control #:	369
Control Number:	36
Begin Date:	09/15/2004
End Date:	09/21/2020
Frequency Of Review:	60
Last Reviewed By:	Angie Obery

CONSUMERS POWER INC. (FORMER) (Continued) **S105614115**

Last Reviewed Date: Not reported
Last Update By: KDAUGHE
Last Updated Date: 08/24/2022
Site Comment: Asphalt cap over the Soil Placement Area on Tax Lot 10800.

Site Control #: 1305
Control Number: 3
Begin Date: 11/09/2020
End Date: Not reported
Frequency Of Review: 60
Last Reviewed By: Chris Richardson
Last Reviewed Date: 11/09/2020
Last Update By: KDAUGHE
Last Updated Date: 08/24/2022
Site Comment: EES completed on 9/21/20, recorded with Benton County (Doc #2020-601818). Prohibits residential use of any type, agricultural use, and use that involves regular prolonged exposure to site soils by children. Prohibits groundwater use. During construction dust must be suppressed using municipal water. A CMMP dated 6/6/2020 must be followed during subsurface work.

Site Control #: 293
Control Number: 3
Begin Date: 12/01/2001
End Date: 09/21/2020
Frequency Of Review: 60
Last Reviewed By: Seth Sadofsky
Last Reviewed Date: 02/15/2013
Last Update By: KDAUGHE
Last Updated Date: 08/24/2022
Site Comment: Revised E&ES, change in placement of contaminated soil. E&ES revised Feb. 2013, due to changes in tax lot configuration.

Administrative Action:
Action ID: 9409
Region: Western Region
Complete Date: 06/03/2003
Rank Value: Not reported
Cleanup Flag: False
Created Date: 08/04/2003
Decode for AgencyID: Department of Environmental Quality
Decode for RegionID: Western Region
Category: Remedial Action
Action Code Flag: False
Action: Beneficial Water Use Assessment
Further Action: 0
Comments: Not reported

Action ID: 9434
Region: Western Region
Complete Date: Not reported
Rank Value: Not reported
Cleanup Flag: False
Created Date: 08/04/2003
Decode for AgencyID: Department of Environmental Quality
Decode for RegionID: Western Region
Category: Remedial Action
Action Code Flag: False

CONSUMERS POWER INC. (FORMER) (Continued) **S105614115**

Action: Institutional Control
Further Action: 0
Comments: Not reported

Action ID: 9454
Region: Western Region
Complete Date: 07/03/2003
Rank Value: Not reported
Cleanup Flag: False
Created Date: 08/04/2003
Decode for AgencyID: Department of Environmental Quality
Decode for RegionID: Western Region
Category: Administrative Action
Action Code Flag: False
Action: Other
Further Action: 0
Comments: Not reported

Action ID: 9501
Region: Western Region
Complete Date: 07/29/2003
Rank Value: Not reported
Cleanup Flag: False
Created Date: 11/20/2003
Decode for AgencyID: Department of Environmental Quality
Decode for RegionID: Western Region
Category: Remedial Action
Action Code Flag: False
Action: Remedial Action recommended (RA)
Further Action: Low
Comments: Not reported

Action ID: 9422
Region: Western Region
Complete Date: 09/21/2020
Rank Value: Not reported
Cleanup Flag: False
Created Date: 12/27/2004
Decode for AgencyID: Department of Environmental Quality
Decode for RegionID: Western Region
Category: Remedial Action
Action Code Flag: False
Action: Engineering Control
Further Action: 0
Comments: Not reported

Action ID: 9409
Region: Western Region
Complete Date: 12/15/1998
Rank Value: 0
Cleanup Flag: False
Created Date: 12/17/2002
Decode for AgencyID: Department of Environmental Quality
Decode for RegionID: Western Region
Category: Remedial Action
Action Code Flag: False
Action: Beneficial Water Use Assessment

CONSUMERS POWER INC. (FORMER) (Continued) **S105614115**

Further Action: 0
Comments: Not reported

Action ID: 9434
Region: Western Region
Complete Date: Not reported
Rank Value: Not reported
Cleanup Flag: False
Created Date: 11/16/2020
Decode for AgencyID: Department of Environmental Quality
Decode for RegionID: Western Region
Category: Remedial Action
Action Code Flag: False
Action: Institutional Control
Further Action: Low
Comments: Not reported

Action ID: 9431
Region: Headquarters
Complete Date: 10/03/2000
Rank Value: 0
Cleanup Flag: False
Created Date: 12/17/2002
Decode for AgencyID: Department of Environmental Quality
Decode for RegionID: Headquarters
Category: Listing Action
Action Code Flag: False
Action: Place on hold
Further Action: Not reported
Comments: Not reported

Action ID: 9428
Region: Headquarters
Complete Date: 03/22/2000
Rank Value: 0
Cleanup Flag: False
Created Date: 12/17/2002
Decode for AgencyID: Department of Environmental Quality
Decode for RegionID: Headquarters
Category: Listing Action
Action Code Flag: False
Action: Extension requested by owner/operator
Further Action: Not reported
Comments: Not reported

Action ID: 9451
Region: Headquarters
Complete Date: 05/10/2000
Rank Value: 0
Cleanup Flag: False
Created Date: 12/17/2002
Decode for AgencyID: Department of Environmental Quality
Decode for RegionID: Headquarters
Category: Listing Action
Action Code Flag: False
Action: Owner/operator comments received on listing notification
Further Action: Not reported

CONSUMERS POWER INC. (FORMER) (Continued) **S105614115**

Comments: Not reported

Action ID: 9473
Region: Western Region
Complete Date: 02/19/1999
Rank Value: 0
Cleanup Flag: False
Created Date: 12/17/2002
Decode for AgencyID: Department of Environmental Quality
Decode for RegionID: Western Region
Category: Remedial Action
Action Code Flag: False
Action: REMEDIAL DESIGN
Further Action: 0
Comments: Not reported

Action ID: 9494
Region: Western Region
Complete Date: 01/10/1999
Rank Value: 0
Cleanup Flag: False
Created Date: 12/17/2002
Decode for AgencyID: Department of Environmental Quality
Decode for RegionID: Western Region
Category: Remedial Action
Action Code Flag: False
Action: RECORD OF DECISION
Further Action: 0
Comments: Not reported

Action ID: 9484
Region: Western Region
Complete Date: 12/15/1998
Rank Value: 0
Cleanup Flag: False
Created Date: 12/17/2002
Decode for AgencyID: Department of Environmental Quality
Decode for RegionID: Western Region
Category: Remedial Action
Action Code Flag: False
Action: REMEDIAL INVESTIGATION
Further Action: 0
Comments: Not reported

Action ID: 9429
Region: Western Region
Complete Date: 12/15/1998
Rank Value: 0
Cleanup Flag: False
Created Date: 12/17/2002
Decode for AgencyID: Department of Environmental Quality
Decode for RegionID: Western Region
Category: Remedial Action
Action Code Flag: False
Action: FEASIBILITY STUDY
Further Action: 0
Comments: Not reported

CONSUMERS POWER INC. (FORMER) (Continued) **S105614115**

Action ID: 9424
Region: Western Region
Complete Date: Not reported
Rank Value: 0
Cleanup Flag: False
Created Date: 12/17/2002
Decode for AgencyID: Department of Environmental Quality
Decode for RegionID: Western Region
Category: Administrative Action
Action Code Flag: False
Action: Site added to database
Further Action: Not reported
Comments: Not reported

Action ID: 9519
Region: Western Region
Complete Date: 07/01/1998
Rank Value: 5
Cleanup Flag: False
Created Date: 12/17/2002
Decode for AgencyID: Department of Environmental Quality
Decode for RegionID: Western Region
Category: Remedial Action
Action Code Flag: False
Action: VCS Waiting List
Further Action: Not reported
Comments: Not reported

Action ID: 9466
Region: Western Region
Complete Date: Not reported
Rank Value: Not reported
Cleanup Flag: False
Created Date: 06/29/2016
Decode for AgencyID: Department of Environmental Quality
Decode for RegionID: Western Region
Category: Remedial Action
Action Code Flag: False
Action: Periodic Review
Further Action: 0
Comments: Not reported

Action ID: 9434
Region: Western Region
Complete Date: 09/21/2020
Rank Value: Not reported
Cleanup Flag: False
Created Date: 12/18/2008
Decode for AgencyID: Department of Environmental Quality
Decode for RegionID: Western Region
Category: Remedial Action
Action Code Flag: False
Action: Institutional Control
Further Action: 0
Comments: Not reported

Action ID: 9430

CONSUMERS POWER INC. (FORMER) (Continued) **S105614115**

Region: Headquarters
Complete Date: 04/04/2000
Rank Value: 0
Cleanup Flag: False
Created Date: 12/17/2002
Decode for AgencyID: Department of Environmental Quality
Decode for RegionID: Headquarters
Category: Listing Action
Action Code Flag: False
Action: Petition or request granted
Further Action: Not reported
Comments: Not reported

Action ID: 9438
Region: Headquarters
Complete Date: 09/29/2002
Rank Value: 0
Cleanup Flag: False
Created Date: 12/17/2002
Decode for AgencyID: Department of Environmental Quality
Decode for RegionID: Headquarters
Category: Listing Action
Action Code Flag: False
Action: Facility placed on Confirmed Release List
Further Action: Not reported
Comments: Not reported

Action ID: 9439
Region: Headquarters
Complete Date: 09/29/2002
Rank Value: 0
Cleanup Flag: False
Created Date: 12/17/2002
Decode for AgencyID: Department of Environmental Quality
Decode for RegionID: Headquarters
Category: Listing Action
Action Code Flag: False
Action: Facility placed on Inventory
Further Action: Not reported
Comments: Not reported

Action ID: 9464
Region: Headquarters
Complete Date: 12/31/1998
Rank Value: 0
Cleanup Flag: False
Created Date: 12/17/2002
Decode for AgencyID: Department of Environmental Quality
Decode for RegionID: Headquarters
Category: Remedial Action
Action Code Flag: False
Action: Prospective Purchaser Agreement
Further Action: Not reported
Comments: Not reported

Action ID: 9423
Region: Western Region

CONSUMERS POWER INC. (FORMER) (Continued) **S105614115**

Complete Date: 12/15/1998
Rank Value: 0
Cleanup Flag: False
Created Date: 12/17/2002
Decode for AgencyID: Department of Environmental Quality
Decode for RegionID: Western Region
Category: Remedial Action
Action Code Flag: False
Action: Ecological Risk Assessment
Further Action: Not reported
Comments: Not reported

Action ID: 9436
Region: Western Region
Complete Date: 12/15/1998
Rank Value: 0
Cleanup Flag: False
Created Date: 12/17/2002
Decode for AgencyID: Department of Environmental Quality
Decode for RegionID: Western Region
Category: Remedial Action
Action Code Flag: False
Action: Land-Use Assessment
Further Action: Not reported
Comments: Not reported

Action ID: 9498
Region: Headquarters
Complete Date: 01/24/2000
Rank Value: 0
Cleanup Flag: False
Created Date: 12/17/2002
Decode for AgencyID: Department of Environmental Quality
Decode for RegionID: Headquarters
Category: Listing Action
Action Code Flag: False
Action: Proposal for Confirmed Release List recommended
Further Action: 0
Comments: Not reported

Action ID: 9499
Region: Headquarters
Complete Date: 01/24/2000
Rank Value: 0
Cleanup Flag: False
Created Date: 12/17/2002
Decode for AgencyID: Department of Environmental Quality
Decode for RegionID: Headquarters
Category: Listing Action
Action Code Flag: False
Action: Proposal for Inventory recommended
Further Action: 0
Comments: Not reported

Action ID: 9465
Region: Headquarters
Complete Date: 02/04/2000

CONSUMERS POWER INC. (FORMER) (Continued) **S105614115**

Rank Value: 0
Cleanup Flag: False
Created Date: 12/17/2002
Decode for AgencyID: Department of Environmental Quality
Decode for RegionID: Headquarters
Category: Listing Action
Action Code Flag: False
Action: Facility proposed for Confirmed Release List
Further Action: Not reported
Comments: Not reported

Action ID: 9467
Region: Headquarters
Complete Date: 02/04/2000
Rank Value: 0
Cleanup Flag: False
Created Date: 12/17/2002
Decode for AgencyID: Department of Environmental Quality
Decode for RegionID: Headquarters
Category: Listing Action
Action Code Flag: False
Action: Facility proposed for Inventory
Further Action: Not reported
Comments: Not reported

CRL:
Name: CONSUMERS POWER INC. (FORMER)
Address: SW CORNER OF NW 9TH STREET AND SPRUCE STREET
City,State,Zip: CORVALLIS, OR 97330
Facility ID: 2092
Location ID: 40576
Status Code: LIS
Facility Status: Institutional Control
Lat/Long: 44.5863 / -123.258

Enginering Control:
Name: CONSUMERS POWER INC. (FORMER)
Address: SW CORNER OF NW 9TH STREET AND SPRUCE STREET
City,State,Zip: CORVALLIS, OR 97330
Site Control Sequence #: 369
Site Id: 2092
Control Sequence #: 36
Begin Date: 09/15/2004
End Date: 09/21/2020
Frequency Of Review: 60
Last Reviewed By: Angie Obery
Last Review Date: Not reported
Last Updated By: KDAUGHE
Last Updated Date: 08/24/2022
Group Sequence #: 9
Control Code: CPE
Control Description: Cap, engineered
FK Type Code: 2
Group Code: SB
Group Description: Surface Barriers
Type Code: E

CONSUMERS POWER INC. (FORMER) (Continued) **S105614115**

Type Description: Engineering
Comments: Asphalt cap over the Soil Placement Area on Tax Lot 10800.

Institutional Control:
Name: CONSUMERS POWER INC. (FORMER)
Address: SW CORNER OF NW 9TH STREET AND SPRUCE STREET
City,State,Zip: CORVALLIS, OR 97330
Site Control Sequence #: 1305
Site Id: 2092
Control Sequence #: 3
Begin Date: 11/09/2020
End Date: Not reported
Frequency Of Review: 60
Last Reviewed By: Chris Richardson
Last Review Date: 11/09/2020
Last Updated By: KDAUGHE
Last Updated Date: 08/24/2022
Group Sequence #: 2
Control Code: EES
Control Description: Easement Equitable Servitude
FK Type Code: 1
Group Code: PR
Group Description: Proprietary
Type Code: I
Type Description: Institutional
Comments: EES completed on 9/21/20, recorded with Benton County (Doc #2020-601818). Prohibits residential use of any type, agricultural use, and use that involves regular prolonged exposure to site soils by children. Prohibits groundwater use. During construction dust must be suppressed using municipal water. A CMMP dated 6/6/2020 must be followed during subsurface work.

Name: CONSUMERS POWER INC. (FORMER)
Address: SW CORNER OF NW 9TH STREET AND SPRUCE STREET
City,State,Zip: CORVALLIS, OR 97330
Site Control Sequence #: 898
Site Id: 2092
Control Sequence #: 3
Begin Date: 02/15/2013
End Date: 09/21/2020
Frequency Of Review: 60
Last Reviewed By: Seth Sadofsky
Last Review Date: 02/15/2013
Last Updated By: KDAUGHE
Last Updated Date: 08/24/2022
Group Sequence #: 2
Control Code: EES
Control Description: Easement Equitable Servitude
FK Type Code: 1
Group Code: PR
Group Description: Proprietary
Type Code: I
Type Description: Institutional
Comments: 11/9/20-CAR-EES terminated and replaced with sitewide EES for ECSI 2092, 3243, and 3247 all part of the former Consumer’s Power site.

Name: CONSUMERS POWER INC. (FORMER)

CONSUMERS POWER INC. (FORMER) (Continued) **S105614115**

Address:	SW CORNER OF NW 9TH STREET AND SPRUCE STREET
City,State,Zip:	CORVALLIS, OR 97330
Site Control Sequence #:	293
Site Id:	2092
Control Sequence #:	3
Begin Date:	12/01/2001
End Date:	09/21/2020
Frequency Of Review:	60
Last Reviewed By:	Seth Sadofsky
Last Review Date:	02/15/2013
Last Updated By:	KDAUGHE
Last Updated Date:	08/24/2022
Group Sequence #:	2
Control Code:	EES
Control Description:	Easement Equitable Servitude
FK Type Code:	1
Group Code:	PR
Group Description:	Proprietary
Type Code:	I
Type Description:	Institutional
Comments:	Revised E&ES, change in placement of contaminated soil. E&ES revised Feb. 2013, due to changes in tax lot configuration.

Name:	CONSUMERS POWER INC. (FORMER)
Address:	SW CORNER OF NW 9TH STREET AND SPRUCE STREET
City,State,Zip:	CORVALLIS, OR 97330
Site Control Sequence #:	899
Site Id:	2092
Control Sequence #:	4
Begin Date:	02/15/2013
End Date:	09/21/2020
Frequency Of Review:	60
Last Reviewed By:	Seth Sadofsky
Last Review Date:	Not reported
Last Updated By:	KDAUGHE
Last Updated Date:	08/24/2022
Group Sequence #:	2
Control Code:	USG
Control Description:	Use Restriction Groundwater
FK Type Code:	1
Group Code:	PR
Group Description:	Proprietary
Type Code:	I
Type Description:	Institutional
Comments:	No use of groundwater at the property for consumption or other beneficial use.

Name:	CONSUMERS POWER INC. (FORMER)
Address:	SW CORNER OF NW 9TH STREET AND SPRUCE STREET
City,State,Zip:	CORVALLIS, OR 97330
Site Control Sequence #:	900
Site Id:	2092
Control Sequence #:	5
Begin Date:	02/15/2013
End Date:	09/21/2020
Frequency Of Review:	60
Last Reviewed By:	Seth Sadofsky

CONSUMERS POWER INC. (FORMER) (Continued) **S105614115**

Last Review Date:	Not reported
Last Updated By:	KDAUGHE
Last Updated Date:	08/24/2022
Group Sequence #:	2
Control Code:	USL
Control Description:	Use Restriction Land
FK Type Code:	1
Group Code:	PR
Group Description:	Proprietary
Type Code:	I
Type Description:	Institutional
Comments:	Residential use of the property is prohibited, as is any agricultural use focused on food crops.

VCS:

Name:	CONSUMERS POWER INC. (FORMER)
Address:	SW CORNER OF NW 9TH STREET AND SPRUCE STREET
City,State,Zip:	CORVALLIS, OR 97330
ECS Site ID:	2092
Facility Size:	10.73 Acres
Action:	Beneficial Water Use Assessment
Start Date:	12/15/1998
End Date:	12/15/1998
Program:	VCS
Latitude:	44.5863
Longitude:	-123.258
Primary Action Flag:	False
Investigation Code:	LIS

Name:	CONSUMERS POWER INC. (FORMER)
Address:	SW CORNER OF NW 9TH STREET AND SPRUCE STREET
City,State,Zip:	CORVALLIS, OR 97330
ECS Site ID:	2092
Facility Size:	10.73 Acres
Action:	Beneficial Water Use Assessment
Start Date:	02/25/2003
End Date:	06/03/2003
Program:	VCS
Latitude:	44.5863
Longitude:	-123.258
Primary Action Flag:	False
Investigation Code:	LIS

Name:	CONSUMERS POWER INC. (FORMER)
Address:	SW CORNER OF NW 9TH STREET AND SPRUCE STREET
City,State,Zip:	CORVALLIS, OR 97330
ECS Site ID:	2092
Facility Size:	10.73 Acres
Action:	Engineering Control
Start Date:	03/15/2003
End Date:	09/21/2020
Program:	VCS
Latitude:	44.5863
Longitude:	-123.258
Primary Action Flag:	False
Investigation Code:	LIS

CONSUMERS POWER INC. (FORMER) (Continued) **S105614115**

Name:	CONSUMERS POWER INC. (FORMER)
Address:	SW CORNER OF NW 9TH STREET AND SPRUCE STREET
City,State,Zip:	CORVALLIS, OR 97330
ECS Site ID:	2092
Facility Size:	10.73 Acres
Action:	Ecological Risk Assessment
Start Date:	12/15/1998
End Date:	12/15/1998
Program:	VCS
Latitude:	44.5863
Longitude:	-123.258
Primary Action Flag:	False
Investigation Code:	LIS

Name:	CONSUMERS POWER INC. (FORMER)
Address:	SW CORNER OF NW 9TH STREET AND SPRUCE STREET
City,State,Zip:	CORVALLIS, OR 97330
ECS Site ID:	2092
Facility Size:	10.73 Acres
Action:	Site added to database
Start Date:	08/18/1997
End Date:	Not reported
Program:	VCS
Latitude:	44.5863
Longitude:	-123.258
Primary Action Flag:	False
Investigation Code:	LIS

Name:	CONSUMERS POWER INC. (FORMER)
Address:	SW CORNER OF NW 9TH STREET AND SPRUCE STREET
City,State,Zip:	CORVALLIS, OR 97330
ECS Site ID:	2092
Facility Size:	10.73 Acres
Action:	FEASIBILITY STUDY
Start Date:	12/15/1998
End Date:	12/15/1998
Program:	VCS
Latitude:	44.5863
Longitude:	-123.258
Primary Action Flag:	False
Investigation Code:	LIS

Name:	CONSUMERS POWER INC. (FORMER)
Address:	SW CORNER OF NW 9TH STREET AND SPRUCE STREET
City,State,Zip:	CORVALLIS, OR 97330
ECS Site ID:	2092
Facility Size:	10.73 Acres
Action:	Institutional Control
Start Date:	12/01/2001
End Date:	Not reported
Program:	VCS
Latitude:	44.5863
Longitude:	-123.258
Primary Action Flag:	False
Investigation Code:	LIS

Name: CONSUMERS POWER INC. (FORMER)

CONSUMERS POWER INC. (FORMER) (Continued) **S105614115**

Address:	SW CORNER OF NW 9TH STREET AND SPRUCE STREET
City,State,Zip:	CORVALLIS, OR 97330
ECS Site ID:	2092
Facility Size:	10.73 Acres
Action:	Institutional Control
Start Date:	03/03/2008
End Date:	09/21/2020
Program:	VCP
Latitude:	44.5863
Longitude:	-123.258
Primary Action Flag:	False
Investigation Code:	LIS

Name:	CONSUMERS POWER INC. (FORMER)
Address:	SW CORNER OF NW 9TH STREET AND SPRUCE STREET
City,State,Zip:	CORVALLIS, OR 97330
ECS Site ID:	2092
Facility Size:	10.73 Acres
Action:	Land-Use Assessment
Start Date:	12/15/1998
End Date:	12/15/1998
Program:	VCS
Latitude:	44.5863
Longitude:	-123.258
Primary Action Flag:	False
Investigation Code:	LIS

Name:	CONSUMERS POWER INC. (FORMER)
Address:	SW CORNER OF NW 9TH STREET AND SPRUCE STREET
City,State,Zip:	CORVALLIS, OR 97330
ECS Site ID:	2092
Facility Size:	10.73 Acres
Action:	Other
Start Date:	12/01/2001
End Date:	07/03/2003
Program:	VCS
Latitude:	44.5863
Longitude:	-123.258
Primary Action Flag:	False
Investigation Code:	LIS

Name:	CONSUMERS POWER INC. (FORMER)
Address:	SW CORNER OF NW 9TH STREET AND SPRUCE STREET
City,State,Zip:	CORVALLIS, OR 97330
ECS Site ID:	2092
Facility Size:	10.73 Acres
Action:	REMEDIAL DESIGN
Start Date:	02/19/1999
End Date:	02/19/1999
Program:	VCS
Latitude:	44.5863
Longitude:	-123.258
Primary Action Flag:	False
Investigation Code:	LIS

Name:	CONSUMERS POWER INC. (FORMER)
Address:	SW CORNER OF NW 9TH STREET AND SPRUCE STREET

CONSUMERS POWER INC. (FORMER) (Continued) **S105614115**

City,State,Zip: CORVALLIS, OR 97330
ECS Site ID: 2092
Facility Size: 10.73 Acres
Action: REMEDIAL INVESTIGATION
Start Date: 12/15/1998
End Date: 12/15/1998
Program: VCS
Latitude: 44.5863
Longitude: -123.258
Primary Action Flag: False
Investigation Code: LIS

Name: CONSUMERS POWER INC. (FORMER)
Address: SW CORNER OF NW 9TH STREET AND SPRUCE STREET
City,State,Zip: CORVALLIS, OR 97330
ECS Site ID: 2092
Facility Size: 10.73 Acres
Action: RECORD OF DECISION
Start Date: 01/10/1999
End Date: 01/10/1999
Program: VCS
Latitude: 44.5863
Longitude: -123.258
Primary Action Flag: False
Investigation Code: LIS

Name: CONSUMERS POWER INC. (FORMER)
Address: SW CORNER OF NW 9TH STREET AND SPRUCE STREET
City,State,Zip: CORVALLIS, OR 97330
ECS Site ID: 2092
Facility Size: 10.73 Acres
Action: Proposal for Confirmed Release List recommended
Start Date: 01/24/2000
End Date: 01/24/2000
Program: VCS
Latitude: 44.5863
Longitude: -123.258
Primary Action Flag: False
Investigation Code: LIS

Name: CONSUMERS POWER INC. (FORMER)
Address: SW CORNER OF NW 9TH STREET AND SPRUCE STREET
City,State,Zip: CORVALLIS, OR 97330
ECS Site ID: 2092
Facility Size: 10.73 Acres
Action: Proposal for Inventory recommended
Start Date: 01/24/2000
End Date: 01/24/2000
Program: VCS
Latitude: 44.5863
Longitude: -123.258
Primary Action Flag: False
Investigation Code: LIS

Name: CONSUMERS POWER INC. (FORMER)
Address: SW CORNER OF NW 9TH STREET AND SPRUCE STREET
City,State,Zip: CORVALLIS, OR 97330

CONSUMERS POWER INC. (FORMER) (Continued) **S105614115**

ECS Site ID: 2092
Facility Size: 10.73 Acres
Action: Remedial Action recommended (RA)
Start Date: 06/03/2003
End Date: 07/29/2003
Program: VCS
Latitude: 44.5863
Longitude: -123.258
Primary Action Flag: False
Investigation Code: LIS

Name: CONSUMERS POWER INC. (FORMER)
Address: SW CORNER OF NW 9TH STREET AND SPRUCE STREET
City,State,Zip: CORVALLIS, OR 97330
ECS Site ID: 2092
Facility Size: 10.73 Acres
Action: VCS Waiting List
Start Date: 08/04/1997
End Date: 07/01/1998
Program: VCS
Latitude: 44.5863
Longitude: -123.258
Primary Action Flag: False
Investigation Code: LIS

OR BROWNFIELDS:
Name: CONSUMERS POWER INC. (FORMER)
Address: SW CORNER OF NW 9TH STREET AND SPRUCE STREET
City,State,Zip: CORVALLIS, OR 97330
Geolocation Id: 40576
Status: Institutional Control
Lat/Long: 44.5863 / -123.258

BL345 **CENTURY PROPERTIES - TAX LOT #10600** **OR ECSI** **S106123751**
WNW **SW CORNER OF NW 9TH STREET AND SPRUCE STREET** **OR INST CONTROL** **N/A**
< 1/8 **CORVALLIS, OR 97330** **OR VCP**
0.082 mi. **OR BROWNFIELDS**
432 ft. **Site 2 of 3 in cluster BL**

Actual:
230 ft.

Focus Map:
3

ECSI:
Name: CENTURY PROPERTIES - TAX LOT #10600
Address: SW CORNER OF NW 9TH STREET AND SPRUCE STREET
City,State,Zip: CORVALLIS, OR 97330
State ID Number: 3243
Brown ID: Brownfield Site - DEQ Tech Assistance
Study Area: False
Region ID: 3
Legislatve ID: 831
Investigation: Suspect
FACA ID: 1297
Further Action: 260
Lat/Long (dms): 44 35 12.80 / -123 15 25.60
County Code: 2.00
Score Value: Not reported
Cerclis ID: Not reported
Township Coord.: 11.00
Township Zone: S

CENTURY PROPERTIES - TAX LOT #10600 (Continued) **S106123751**

Range Coord: 5.00
Range Zone: W
Section Coord: 26
Qtr Section: AC
Tax Lots: 10600,10700,10800
Size: About 4.74 Acres
NPL: False
Orphan: False
Updated By: JGOMORI
Update Date: 07/10/2023
Created Date: 01/09/2002
Decode For RegionID: Western Region
Decode For BrownID: Brownfield Site - DEQ Technical Assistance
Decode For Furtheract: Low
Decode For Investstat: Suspect
Decode For Legislative: Owner, operator or other party under agreement, order or consent decree under ORS 465.200 or 465.420

Alias Name: Consumers Power

Narrative:

NARR ID: 5742047
NARR Code: Contamination
Created By: Not reported
Created Date: 12/17/2002
Updated By: Not reported
Updated Date: 12/17/2002
Decode for NarcdID: Contamination
NARR Comments: See Consumers Power Inc (ECSI #2092) for more information.

NARR ID: 5742048
NARR Code: Remedial Action
Created By: Not reported
Created Date: 12/17/2002
Updated By: CRICHAR
Updated Date: 11/16/2020
Decode for NarcdID: Remedial Action
NARR Comments: The RI/FS was completed in 1998. The ROD was completed in 1999 and the remedial action (RA) was implemented in 1999. Formerly stockpiled soils were placed in a 7.5-foot deep excavation pit in the southeast portion of the site and capped with a geotextile fabric and 1.5 feet of crushed rock. The site has been thoroughly characterized with samples collected from upwards of 200 locations, over 18,000 tons of impacted soil was disposed of at the Coffin Butte Landfill, and additional soil was stored onsite in a repository.

NARR ID: 5758033
NARR Code: 1922
Created By: CRICHAR
Created Date: 11/16/2020
Updated By: CRICHAR
Updated Date: 11/16/2020
Decode for NarcdID: Current Site Summary Statement
NARR Comments: This project site is a portion of the larger former Consumers Power, Inc. facility, which was used for headquarters and operations/maintenance between 1954 and 1976. In 1979 the facility was demolished and sat vacant until it was redeveloped for commercial use beginning in 1999. Contamination at the site is the result of its historic use as an operations and maintenance facility. This includes

CENTURY PROPERTIES - TAX LOT #10600 (Continued) **S106123751**

power pole treating, transformer and vehicle repair. Soil and groundwater beneath the site are contaminated with pentachlorophenol, PCBs, gasoline, VOCs, diesel, and polycyclic aromatic hydrocarbons (PAHs). The site has been thoroughly characterized with samples collected from upwards of 200 locations, over 18,000 tons of impacted soil was disposed of at the Coffin Butte Landfill, and additional soil was stored onsite in a repository. Lower levels of contaminated soil remain across much of the site at depths less than 15 feet, however soils deeper than 15 feet around the former pole dip tank remain heavily impacted. Groundwater around the former pole dip tank remains impacted but this contamination does not appear to extend offsite. An opportunity to comment on the proposed closure was provided to the neighboring property owners as well as the public. No comments were received in the one-month comment period. On September 21, 2020, an Easement and Equitable Servitudes was recorded on all of the property deeds. The EES prohibits residential and agricultural use of the property as well as any beneficial use of groundwater from beneath the properties. Additionally, an approved contaminated media management plan must be followed for all subsurface work on the properties. Most documentation for the Consumers Opwer facility is kept under the Consumers Power Inc. (Former) (ECSI #2092) file. However some information is also present under this file and Hidden Springs - Tax Lot 1707 (ECSI #3247). <a href=<quot>https://www.deq.state.or.us/Webdocs/Forms/Output/FPController.ashx?SourceIdType=11&SourceId=2092&Screen=Load<quot>> Link to Consumers Power Inc. (Former) site information. <a href=<quot>https://www.deq.state.or.us/Webdocs/Forms/Output/FPController.ashx?SourceIdType=11&SourceId=3247&Screen=Load<quot>> Link to Hidden Springs - Tax Lot 1707 site information.

Site Control:

Site Control #:	1306
Control Number:	3
Begin Date:	11/09/2020
End Date:	Not reported
Frequency Of Review:	60
Last Reviewed By:	Chris Richardson
Last Reviewed Date:	11/09/2020
Last Update By:	KDAUGHE
Last Updated Date:	08/24/2022
Site Comment:	EES completed on 9/21/20, recorded with Benton County (Doc #2020-601818). Prohibits residential use of any type, agricultural use, and use that involves regular prolonged exposure to site soils by children. Prohibits groundwater use. During construction dust must be suppressed using municipal water. A CMMP dated 6/6/2020 must be followd during subsurface work.

Site Control #:	292
Control Number:	3
Begin Date:	12/01/2001
End Date:	07/03/2003
Frequency Of Review:	60
Last Reviewed By:	Angie Obery
Last Reviewed Date:	07/03/2003
Last Update By:	KDAUGHE
Last Updated Date:	08/24/2022
Site Comment:	Based on environmental sampling data since 1999, DEQ determined that Parcel 1 (tax lot 10600) should no longer be subject to the 99-ES&E.

CENTURY PROPERTIES - TAX LOT #10600 (Continued) **S106123751**

Recorded with Benton County on 7/3/2003. 2003-345758. 11/9/20-CAR-EES terminated and replaced with sitewide EES for ECSI 2092, 3243, and 3247 all part of the former Consumer's Power site.

Administrative Action:
Action ID: 9434
Region: Western Region
Complete Date: 07/03/2003
Rank Value: Not reported
Cleanup Flag: False
Created Date: 08/04/2003
Decode for AgencyID: Department of Environmental Quality
Decode for RegionID: Western Region
Category: Remedial Action
Action Code Flag: False
Action: Institutional Control
Further Action: 0
Comments: Not reported

Action ID: 9501
Region: Western Region
Complete Date: 07/29/2003
Rank Value: Not reported
Cleanup Flag: False
Created Date: 08/04/2003
Decode for AgencyID: Department of Environmental Quality
Decode for RegionID: Western Region
Category: Remedial Action
Action Code Flag: False
Action: Remedial Action recommended (RA)
Further Action: Low
Comments: Not reported

Action ID: 9498
Region: Western Region
Complete Date: 01/10/2002
Rank Value: Not reported
Cleanup Flag: False
Created Date: 09/03/2003
Decode for AgencyID: Department of Environmental Quality
Decode for RegionID: Western Region
Category: Listing Action
Action Code Flag: False
Action: Proposal for Confirmed Release List recommended
Further Action: 0
Comments: Not reported

Action ID: 9459
Region: Western Region
Complete Date: 01/10/1999
Rank Value: Not reported
Cleanup Flag: False
Created Date: 09/03/2003
Decode for AgencyID: Department of Environmental Quality
Decode for RegionID: Western Region
Category: Remedial Action
Action Code Flag: False
Action: PRELIMINARY ASSESSMENT EQUIVALENT

CENTURY PROPERTIES - TAX LOT #10600 (Continued) **S106123751**

Further Action: 0
Comments: Not reported

Action ID: 9499
Region: Western Region
Complete Date: 01/10/2002
Rank Value: Not reported
Cleanup Flag: False
Created Date: 09/03/2003
Decode for AgencyID: Department of Environmental Quality
Decode for RegionID: Western Region
Category: Listing Action
Action Code Flag: False
Action: Proposal for Inventory recommended
Further Action: 0
Comments: Not reported

Action ID: 9463
Region: Western Region
Complete Date: 10/02/2003
Rank Value: Not reported
Cleanup Flag: False
Created Date: 05/23/2005
Decode for AgencyID: Department of Environmental Quality
Decode for RegionID: Western Region
Category: Remedial Action
Action Code Flag: False
Action: Partial No Further Action
Further Action: 0
Comments: Not reported

Action ID: 9434
Region: Western Region
Complete Date: Not reported
Rank Value: Not reported
Cleanup Flag: False
Created Date: 11/16/2020
Decode for AgencyID: Department of Environmental Quality
Decode for RegionID: Western Region
Category: Remedial Action
Action Code Flag: False
Action: Institutional Control
Further Action: Low
Comments: Not reported

Action ID: 9424
Region: Western Region
Complete Date: Not reported
Rank Value: 0
Cleanup Flag: False
Created Date: 12/17/2002
Decode for AgencyID: Department of Environmental Quality
Decode for RegionID: Western Region
Category: Administrative Action
Action Code Flag: False
Action: Site added to database
Further Action: Not reported

CENTURY PROPERTIES - TAX LOT #10600 (Continued) **S106123751**

Comments: Not reported

Institutional Control:

Name:	CENTURY PROPERTIES - TAX LOT #10600
Address:	SW CORNER OF NW 9TH STREET AND SPRUCE STREET
City,State,Zip:	CORVALLIS, OR 97330
Site Control Sequence #:	1306
Site Id:	3243
Control Sequence #:	3
Begin Date:	11/09/2020
End Date:	Not reported
Frequency Of Review:	60
Last Reviewed By:	Chris Richardson
Last Review Date:	11/09/2020
Last Updated By:	KDAUGHE
Last Updated Date:	08/24/2022
Group Sequence #:	2
Control Code:	EES
Control Description:	Easement Equitable Servitude
FK Type Code:	1
Group Code:	PR
Group Description:	Proprietary
Type Code:	I
Type Description:	Institutional
Comments:	EES completed on 9/21/20, recorded with Benton County (Doc #2020-601818). Prohibits residential use of any type, agricultural use, and use that involves regular prolonged exposure to site soils by children. Prohibits groundwater use. During construction dust must be suppressed using municipal water. A CMMP dated 6/6/2020 must be followd during subsurface work.

Name:	CENTURY PROPERTIES - TAX LOT #10600
Address:	SW CORNER OF NW 9TH STREET AND SPRUCE STREET
City,State,Zip:	CORVALLIS, OR 97330
Site Control Sequence #:	292
Site Id:	3243
Control Sequence #:	3
Begin Date:	12/01/2001
End Date:	07/03/2003
Frequency Of Review:	60
Last Reviewed By:	Angie Obery
Last Review Date:	07/03/2003
Last Updated By:	KDAUGHE
Last Updated Date:	08/24/2022
Group Sequence #:	2
Control Code:	EES
Control Description:	Easement Equitable Servitude
FK Type Code:	1
Group Code:	PR
Group Description:	Proprietary
Type Code:	I
Type Description:	Institutional
Comments:	Based on environmental sampling data since 1999, DEQ determined that Parcel 1 (tax lot 10600) should no longer be subject to the 99-ES&E. Recorded with Benton County on 7/3/2003. 2003-345758. 11/9/20-CAR-EES terminated and replaced with sitewide EES for ECSI 2092, 3243, and 3247 all part of the former Consumer's Power site.

CENTURY PROPERTIES - TAX LOT #10600 (Continued) **S106123751**

VCS:

Name:	CENTURY PROPERTIES - TAX LOT #10600
Address:	SW CORNER OF NW 9TH STREET AND SPRUCE STREET
City,State,Zip:	CORVALLIS, OR 97330
ECS Site ID:	3243
Facility Size:	About 4.74 Acres
Action:	Institutional Control
Start Date:	12/01/2001
End Date:	07/03/2003
Program:	VCS
Latitude:	44.5869
Longitude:	-123.2571
Primary Action Flag:	False
Investigation Code:	SUS

Name:	CENTURY PROPERTIES - TAX LOT #10600
Address:	SW CORNER OF NW 9TH STREET AND SPRUCE STREET
City,State,Zip:	CORVALLIS, OR 97330
ECS Site ID:	3243
Facility Size:	About 4.74 Acres
Action:	PRELIMINARY ASSESSMENT EQUIVALENT
Start Date:	01/10/1999
End Date:	01/10/1999
Program:	VCS
Latitude:	44.5869
Longitude:	-123.2571
Primary Action Flag:	False
Investigation Code:	SUS

Name:	CENTURY PROPERTIES - TAX LOT #10600
Address:	SW CORNER OF NW 9TH STREET AND SPRUCE STREET
City,State,Zip:	CORVALLIS, OR 97330
ECS Site ID:	3243
Facility Size:	About 4.74 Acres
Action:	Partial No Further Action
Start Date:	10/02/2003
End Date:	10/02/2003
Program:	VCS
Latitude:	44.5869
Longitude:	-123.2571
Primary Action Flag:	False
Investigation Code:	SUS

Name:	CENTURY PROPERTIES - TAX LOT #10600
Address:	SW CORNER OF NW 9TH STREET AND SPRUCE STREET
City,State,Zip:	CORVALLIS, OR 97330
ECS Site ID:	3243
Facility Size:	About 4.74 Acres
Action:	Proposal for Confirmed Release List recommended
Start Date:	01/10/2002
End Date:	01/10/2002
Program:	VCP
Latitude:	44.5869
Longitude:	-123.2571
Primary Action Flag:	False
Investigation Code:	SUS

CENTURY PROPERTIES - TAX LOT #10600 (Continued) **S106123751**

Name:	CENTURY PROPERTIES - TAX LOT #10600
Address:	SW CORNER OF NW 9TH STREET AND SPRUCE STREET
City,State,Zip:	CORVALLIS, OR 97330
ECS Site ID:	3243
Facility Size:	About 4.74 Acres
Action:	Proposal for Inventory recommended
Start Date:	01/10/2002
End Date:	01/10/2002
Program:	VCP
Latitude:	44.5869
Longitude:	-123.2571
Primary Action Flag:	False
Investigation Code:	SUS

Name:	CENTURY PROPERTIES - TAX LOT #10600
Address:	SW CORNER OF NW 9TH STREET AND SPRUCE STREET
City,State,Zip:	CORVALLIS, OR 97330
ECS Site ID:	3243
Facility Size:	About 4.74 Acres
Action:	Remedial Action recommended (RA)
Start Date:	06/03/2003
End Date:	07/29/2003
Program:	VCS
Latitude:	44.5869
Longitude:	-123.2571
Primary Action Flag:	False
Investigation Code:	SUS

Name:	CENTURY PROPERTIES - TAX LOT #10600
Address:	SW CORNER OF NW 9TH STREET AND SPRUCE STREET
City,State,Zip:	CORVALLIS, OR 97330
ECS Site ID:	3243
Facility Size:	About 4.74 Acres
Action:	Institutional Control
Start Date:	09/21/2020
End Date:	Not reported
Program:	VCP
Latitude:	44.5869
Longitude:	-123.2571
Primary Action Flag:	True
Investigation Code:	SUS

OR BROWNFIELDS:

Name:	CENTURY PROPERTIES - TAX LOT #10600
Address:	SW CORNER OF NW 9TH STREET AND SPRUCE STREET
City,State,Zip:	CORVALLIS, OR 97330
Geolocation Id:	1297
Status:	Institutional Control
Lat/Long:	44.5869 / -123.257

BM346
WNW
< 1/8
0.082 mi.
433 ft.

TRUAX TOWNE PUMP CC#27
2108 NW 9TH
CORVALLIS, OR 97330
Site 1 of 5 in cluster BM

OR LUST **U000434396**
OR UST **N/A**
OR HAZMAT
OR HSIS

Actual:
226 ft.

Focus Map:
3

LUST:

Name:	TRUAX TOWNE PUMP
Address:	2108 NW 9TH
City,State,Zip:	CORVALLIS, OR 97330
Region:	Western Region
Facility ID:	02-92-4044
Cleanup Received Date:	03/16/1992
Cleanup Start Date:	07/20/1992
Cleanup Complete Date:	**07/08/1996**
Decode for Region:	**West Region**

Name:	AUTO ZONE INC.
Address:	2108 NW 9TH STREET
City,State,Zip:	CORVALLIS, OR 97330
Region:	Western Region
Facility ID:	02-00-4010
Cleanup Received Date:	01/20/2000
Cleanup Start Date:	01/10/2000
Cleanup Complete Date:	**01/31/2003**
Decode for Region:	**West Region**

UST:

Name:	TRUAX TOWNE PUMP CC#27
Address:	2108 NW 9TH
City:	CORVALLIS
Facility ID:	3544
Facility Telephone:	(901) 495-8916
Permittee Name:	BRIAN LONG
Number of Permitted Tanks:	Not reported
Active Tanks:	Not reported
Decommissioned Tanks:	5
Number of Tanks:	5

HAZMAT:

Name:	Not reported
Address:	2108 NORTHWEST 9TH STREET
City,State,Zip:	CORVALLIS, OR 97330
Responsble Party:	Not reported
RP Company:	Not reported
RP Address:	Not reported
RP City,St,Zip:	Not reported
Facility ID:	231665
OERS Number:	Not reported
Dept Rsp:	Not reported
Narrative:	Not reported
Property Loss:	Not reported
Amount Released:	Not reported
Service County:	Not reported
Service Name:	City of Corvallis Fire Department
Incident Type:	Not reported
Civilian Casualty Activity:	0
Chemical Name:	Not reported

TRUAX TOWNE PUMP CC#27 (Continued) **U000434396**

Hazmat Area Affected:	Not reported
Hazmat Area Evacuated:	Not reported
Hazmat Container Type:	Not reported
Hazmat Physical State Released:	Not reported
Hazmat Released Into:	Not reported
Hazmat Released Volume Units:	Not reported
Hazmat Released Weight Units:	Not reported
Hazmat Released From:	Not reported
Hazmat Area Affected Measurement:	Not reported
Hazmat No. of People Evacuated:	Not reported
Hazmat No of Buildings Evacuated:	Not reported
Incident Content Loss:	Not reported
Civilian Casualty Patient Disposition:	Not reported
Incident Mixed Use Property:	Not reported
Location Type:	Street address
Incident Aid Given Or Received:	None
Incident AID Received from FDID:	Not reported
Incident Aided Department FDID:	76
Person Involved Business Name:	Not reported
Person Involved First Name:	Not reported
Person Involved Last Name:	Not reported
Person Involved Type:	Not reported
Person Involved Phone Number:	Not reported
Person Involved Primary Language:	Not reported
Hazmat Evacuated Measurement:	Not reported
Hazmat Story of Release:	Not reported
Remark:	133 dispatched to AutoZone on Circle for report of vehicle leaking gasoline from the underneath of a vehicle secondary to MVC the previous day. 133 arrives to Ford sedan with a small amount of ultrasorb under the driver side rear quarter placed by staff. 133 investigates and finds the tubing from the fuel tank to be damaged from the MVC. 133 is able to place 2 taped dowels to stop the leak. 133 returns in service. 133 dispatched to AutoZone on Circle for report of vehicle leaking gasoline from the underneath of a vehicle secondary to MVC the previous day. 133 arrives to Ford sedan with a small amount of ultrasorb under the driver side rear quarter placed by staff. 133 investigates and finds the tubing from the fuel tank to be damaged from the MVC. 133 is able to place 2 taped dowels to stop the leak. 133 returns in service.
Incident District:	Not reported
Date Added:	Not reported
Unit:	Not reported
Agency Phone:	Not reported
Osfm Incident Report Number:	231665
Dept. Responding:	Not reported
Person Making Report:	Not reported
Title:	Not reported
Agency:	Not reported
Phone:	Not reported
Date Of Incident:	02/02/2023
Call Time:	17:21:31
In Route:	Not reported
Arrival:	Not reported
Depart Scene:	Not reported
Back In Quarters:	Not reported
In Service:	Not reported
Dist Of Incident:	Not reported

TRUAX TOWNE PUMP CC#27 (Continued) **U000434396**

Were State Resources Used?:	Not reported
Was Oers Notified?:	Not reported
Oers Number:	Not reported
Team Number:	Not reported
Agency Report Number:	Not reported
Unit:	Not reported
Highway:	Not reported
Mile Post:	Not reported
Scene Type:	Not reported
Area Type:	Not reported
Responsible Party(Ies):	Not reported
Company:	Not reported
Respcontact:	Not reported
Address:	Not reported
Resp City:	Not reported
Resp State:	Not reported
Resp ZipCode:	Not reported
Phone:	Not reported
Resp Phone2:	Not reported
Weather:	Not reported
Temperature:	Not reported
Wind Speed:	Not reported
Wind Direction:	Not reported
Were Haz Materials Released?:	Not reported
Operation Performed:	Not reported
Cause:	Not reported
Vehicle And Cargo:	Not reported
Fixed Property:	Not reported
Total Loss:	Not reported
Hazmat Population Density:	Not reported
HazMat Actions Taken - Description:	411 - Gasoline or other flammable liquid spill
Hazmat Factors Contributing To Release:	Not reported
Hazmat DOT Hazard Classification:	Not reported
Hazmat CAS Number:	Not reported
Hazardous Materials Release:	Gasoline - vehicle fuel tank or portable container
Fire Incident Type:	Not reported
Property Use:	Vehicle parking area
Latitude:	Not reported
Longitude:	Not reported
Hazmat Disposition:	Not reported

HSIS:

Name:	AUTO ZONE
Address:	2108 NW 9TH ST
City,State,Zip:	CORVALLIS, OR 97330
Facility ID:	084154
Department Or Division Of Company:	2217 DEPT 8190
Chemical Is Extremely Hazardous Substance (EHS:	N
Contains 112R:	N
Facility Has Written Emergency Plan:	Y
NAICS Code 1:	441310
NAICS Desc 1:	AUTOMOTIVE PARTS & ACCESSORIES STORES
NAICS Code 2:	000000
NAICS Desc 2:	Not reported
Manager Name:	WILLIAM RHODES
Business Phone:	5417529050
Mailing Address:	123 S FRONT ST

TRUAX TOWNE PUMP CC#27 (Continued) **U000434396**

Mailing City:	MEMPHIS
Mailing State:	TN
Mailing Zip:	38103
No. of Employees:	9
Day Phone:	5417529050
Placard:	Y
Fire Dept Code:	0076
FD:	CORVALLIS FIRE DEPT
Sprinkler System:	N
Emergency Contact:	JASON SIMON
Emergency Procedure:	OFFICE ABOVE DESK
Business Type:	RETAIL AUTO PARTS & SUPPLIES
Facility Type:	Not reported
Department:	Not reported
Status:	Not reported
Latitude:	Not reported
Longitude:	Not reported
Status TRI:	Not reported
Status RMP:	Not reported
Status PSM:	Not reported
Status CR2K:	Not reported
Status 302:	Not reported
Owner Name:	Not reported
Last Reported ID:	Not reported
Case Number:	Not reported
Chemical Name:	Not reported
EHS Name:	Not reported
Is Pure:	Not reported
Is Mix:	Not reported
Is EHS:	Not reported
Mixture Component:	Not reported
Maximum Daily Amount Code:	Not reported
Maximum Daily Amount Unit:	Not reported
Chemical Added Date:	Not reported
Is Chem PSM:	Not reported
Is Chem 112R:	Not reported
Is Chem 302:	Not reported
Is Pesticide:	Not reported
Is Fertilizer:	Not reported
Physical State:	Not reported
UNNA Number:	Not reported
NFPA Health:	Not reported
NFPA Flammability:	Not reported
NFPA Reactivity:	Not reported
NFPA Special Notice:	Not reported
Hazards:	Not reported
Number of Days Onsite:	Not reported
Year:	Not reported

Case Number:	N/A
Chemical Name:	WASTE LEAD ACID BATTERIES
EHS Name:	SULFURIC ACID
Is Pure:	No
Is Mix:	Yes
Is EHS:	Not reported
Mixture Component:	SULFURIC ACID
Maximum Daily Amount Code:	20

TRUAX TOWNE PUMP CC#27 (Continued) **U000434396**

Maximum Daily Amount Unit:	lbs
Chemical Added Date:	05/18/2017
Is Chem PSM:	No
Is Chem 112R:	No
Is Chem 302:	No
Is Pesticide:	No
Is Fertilizer:	No
Physical State:	Solid
UNNA Number:	2794
NFPA Health:	0
NFPA Flammability:	0
NFPA Reactivity:	0
NFPA Special Notice:	N/A
Hazards:	Health Acute, Health SeriousEye, Health SkinCorrosion, Health SpecificOrganToxicity, Physical Combustive
Number of Days Onsite:	365
Year:	2021
Case Number:	N/A
Chemical Name:	WASTE LEAD ACID BATTERIES
EHS Name:	SULFURIC ACID
Is Pure:	No
Is Mix:	Yes
Is EHS:	Not reported
Mixture Component:	SULFURIC ACID
Maximum Daily Amount Code:	20
Maximum Daily Amount Unit:	lbs
Chemical Added Date:	05/18/2017
Is Chem PSM:	No
Is Chem 112R:	No
Is Chem 302:	No
Is Pesticide:	No
Is Fertilizer:	No
Physical State:	Solid
UNNA Number:	2794
NFPA Health:	0
NFPA Flammability:	0
NFPA Reactivity:	0
NFPA Special Notice:	N/A
Hazards:	Health Acute, Health SeriousEye, Health SkinCorrosion, Health SpecificOrganToxicity, Physical Combustive
Number of Days Onsite:	365
Year:	2021
Case Number:	N/A
Chemical Name:	LEAD ACID BATTERIES
EHS Name:	SULFURIC ACID
Is Pure:	No
Is Mix:	Yes
Is EHS:	Not reported
Mixture Component:	SULFURIC ACID
Maximum Daily Amount Code:	20
Maximum Daily Amount Unit:	lbs
Chemical Added Date:	05/18/2017
Is Chem PSM:	No
Is Chem 112R:	No
Is Chem 302:	No

TRUAX TOWNE PUMP CC#27 (Continued) **U000434396**

Is Pesticide:	No
Is Fertilizer:	No
Physical State:	Solid
UNNA Number:	2794
NFPA Health:	3
NFPA Flammability:	0
NFPA Reactivity:	2
NFPA Special Notice:	N/A
Hazards:	Health Carcinogenicity, Health Respiratory, Health SkinCorrosion, Health SpecificOrganToxicity, Physical Combustive
Number of Days Onsite:	365
Year:	2021
Case Number:	N/A
Chemical Name:	LEAD ACID BATTERIES
EHS Name:	SULFURIC ACID
Is Pure:	No
Is Mix:	Yes
Is EHS:	Not reported
Mixture Component:	LEAD SULFATE
Maximum Daily Amount Code:	20
Maximum Daily Amount Unit:	lbs
Chemical Added Date:	05/18/2017
Is Chem PSM:	No
Is Chem 112R:	No
Is Chem 302:	No
Is Pesticide:	No
Is Fertilizer:	No
Physical State:	Solid
UNNA Number:	2794
NFPA Health:	3
NFPA Flammability:	0
NFPA Reactivity:	2
NFPA Special Notice:	N/A
Hazards:	Health Carcinogenicity, Health Respiratory, Health SkinCorrosion, Health SpecificOrganToxicity, Physical Combustive
Number of Days Onsite:	365
Year:	2021
Case Number:	N/A
Chemical Name:	LEAD ACID BATTERIES
EHS Name:	SULFURIC ACID
Is Pure:	No
Is Mix:	Yes
Is EHS:	Not reported
Mixture Component:	LEAD PEROXIDE
Maximum Daily Amount Code:	20
Maximum Daily Amount Unit:	lbs
Chemical Added Date:	05/18/2017
Is Chem PSM:	No
Is Chem 112R:	No
Is Chem 302:	No
Is Pesticide:	No
Is Fertilizer:	No
Physical State:	Solid
UNNA Number:	2794
NFPA Health:	3

TRUAX TOWNE PUMP CC#27 (Continued) **U000434396**

NFPA Flammability:	0
NFPA Reactivity:	2
NFPA Special Notice:	N/A
Hazards:	Health Carcinogenicity, Health Respiratory, Health SkinCorrosion, Health SpecificOrganToxicity, Physical Combustive
Number of Days Onsite:	365
Year:	2021
Case Number:	N/A
Chemical Name:	LEAD ACID BATTERIES
EHS Name:	SULFURIC ACID
Is Pure:	No
Is Mix:	Yes
Is EHS:	Not reported
Mixture Component:	LEAD
Maximum Daily Amount Code:	20
Maximum Daily Amount Unit:	lbs
Chemical Added Date:	05/18/2017
Is Chem PSM:	No
Is Chem 112R:	No
Is Chem 302:	No
Is Pesticide:	No
Is Fertilizer:	No
Physical State:	Solid
UNNA Number:	2794
NFPA Health:	3
NFPA Flammability:	0
NFPA Reactivity:	2
NFPA Special Notice:	N/A
Hazards:	Health Carcinogenicity, Health Respiratory, Health SkinCorrosion, Health SpecificOrganToxicity, Physical Combustive
Number of Days Onsite:	365
Year:	2021
Case Number:	N/A
Chemical Name:	WASTE LEAD ACID BATTERIES
EHS Name:	Not reported
Is Pure:	No
Is Mix:	Yes
Is EHS:	Not reported
Mixture Component:	SULFURIC ACID
Maximum Daily Amount Code:	20
Maximum Daily Amount Unit:	lbs
Chemical Added Date:	05/18/2017
Is Chem PSM:	No
Is Chem 112R:	No
Is Chem 302:	No
Is Pesticide:	No
Is Fertilizer:	No
Physical State:	Solid
UNNA Number:	2794
NFPA Health:	0
NFPA Flammability:	0
NFPA Reactivity:	0
NFPA Special Notice:	N/A
Hazards:	Health Acute, Health SeriousEye, Health SkinCorrosion, Health SpecificOrganToxicity, Physical Combustive

TRUAX TOWNE PUMP CC#27 (Continued) **U000434396**

Number of Days Onsite:	365
Year:	2018
Case Number:	N/A
Chemical Name:	LEAD ACID BATTERIES
EHS Name:	Not reported
Is Pure:	No
Is Mix:	Yes
Is EHS:	Not reported
Mixture Component:	SULFURIC ACID
Maximum Daily Amount Code:	20
Maximum Daily Amount Unit:	lbs
Chemical Added Date:	05/18/2017
Is Chem PSM:	No
Is Chem 112R:	No
Is Chem 302:	No
Is Pesticide:	No
Is Fertilizer:	No
Physical State:	Solid
UNNA Number:	2794
NFPA Health:	3
NFPA Flammability:	0
NFPA Reactivity:	2
NFPA Special Notice:	N/A
Hazards:	Health Carcinogenicity, Health Respiratory, Health SkinCorrosion, Health SpecificOrganToxicity, Physical Combustive
Number of Days Onsite:	365
Year:	2018

Chemical:

Chemical Name:	WASTE LEAD ACID BATTERIES
Physical Description:	SOLID
Case Number:	7664939
Facility Id:	084154
Physical State Of The Substance:	1
Average Amount Possessed During The Year Code:	20
Maximum Amount Possessed During The Year Code:	20
Applicable Unit Of Measure Code:	1
Description Of The Unit Of Measure:	POUNDS
Type Code:	R
Description:	OTHER
Type Code:	Not reported
Temperature Description:	Not reported
Pressure of Code:	1
Pressure Description:	NORMAL PRESSURE
Pressure of Code:	Not reported
Pressure Description:	Not reported
Temperature Description:	NORMAL TEMPERATURE
Temperature of The Hazardous Substance Code:	4
Temperature Description:	Not reported
Temperature of The Hazardous Substance Code:	Not reported
Days Hazardous Substance On Site During Year:	365
Is The Substance Protected A Trade Secret:	False
Description Of The Max Qnty Code:	1,000-4,999
Description Of The Avg Qnty Code:	1,000-4,999
Most Hazardous Ingridient:	SULFURIC ACID
United Nations/north America 4 Digit Class Number:	2794

TRUAX TOWNE PUMP CC#27 (Continued) **U000434396**

Hazard Rank:	4
EHS Ingredient:	SULFURIC ACID
Substance Pure:	False
Substance Mix:	False
First Hazardous Class Code For Chemical:	Corrosive Material
Second Hazardous Class Code For Chemical:	Acute Health Hazard
Third Hazardous Class Code For Chemical:	Not reported
Hazard Class 1 Of The Chemical:	8.0
Hazard Class 2 Of The Chemical:	6.3
Hazard Class 3 Of The Chemical:	Not reported

Additional Chemical:

Chemical Is A Toxic 313 Chemical:	N
EPA Pesticide Registration Number:	Not reported
Contains 112R:	Not reported
Contains EHS:	Y
Fertilizer:	Not reported
Pesticide:	Not reported
Contains 313:	Y

Chemical Name:	LEAD ACID BATTERIES
Physical Description:	SOLID
Case Number:	Not reported
Facility Id:	084154
Physical State Of The Substance:	1
Average Amount Possessed During The Year Code:	20
Maximum Amount Possessed During The Year Code:	20
Applicable Unit Of Measure Code:	1
Description Of The Unit Of Measure:	POUNDS
Type Code:	R
Description:	OTHER
Type Code:	Not reported
Temperature Description:	Not reported
Pressure of Code:	1
Pressure Description:	NORMAL PRESSURE
Pressure of Code:	Not reported
Pressure Description:	Not reported
Temperature Description:	NORMAL TEMPERATURE
Temperature of The Hazardous Substance Code:	4
Temperature Description:	Not reported
Temperature of The Hazardous Substance Code:	Not reported
Days Hazardous Substance On Site During Year:	365
Is The Substance Protected A Trade Secret:	False
Description Of The Max Qnty Code:	1,000-4,999
Description Of The Avg Qnty Code:	1,000-4,999
Most Hazardous Ingridient:	SULFURIC ACID
United Nations/north America 4 Digit Class Number:	2794
Hazard Rank:	4
EHS Ingredient:	SULFURIC ACID
Substance Pure:	False
Substance Mix:	True
First Hazardous Class Code For Chemical:	Acute Health Hazard
Second Hazardous Class Code For Chemical:	Corrosive Material
Third Hazardous Class Code For Chemical:	Chronic Health Hazard
Hazard Class 1 Of The Chemical:	6.3
Hazard Class 2 Of The Chemical:	8.0
Hazard Class 3 Of The Chemical:	6.4

BM347 **AUTO ZONE INC.** **UST FINDER RELEASE** **1028921250**
WNW **2108 NW 9TH STREET** **N/A**
< 1/8 **CORVALLIS, OR 97330**
0.082 mi.
433 ft. **Site 2 of 5 in cluster BM**

Actual: **226 ft.**
Focus Map: **3**

UST FINDER RELEASE:

Object ID:	332702
Facility ID:	Not reported
Lust ID:	OR26-90-0007
Name:	AUTO ZONE INC.
Address:	2108 NW 9TH STREET
City,State,Zip:	CORVALLIS, OR 97330
Address Match Type:	StreetAddress
Reported Date:	1990/01/05 15:59:59+00
Status:	No Further Action
Substance:	Not reported
Population within 1500ft:	1075
Domestic Wells within 1500ft:	16
Land Use:	Developed, High Intensity
Within SPA:	Yes
SPA PWS Facility ID:	OR4100003_11797
SPA Water Type:	SW - SurRELEASEe Water
SPA Facility Type:	IN - Intake
SPA HUC12:	170900030609
Within WHPA:	Yes
WHPA PWS Facility ID:	OR4194659_5928
WHPA Water Type:	GW - Ground water
WHPA Facility Type:	WL - Well
WHPA HUC12:	170900030609
Within 100yr Floodplain:	No
Tribe:	Not reported
EPA Region:	10
NFA Letter 1:	Not reported
NFA Letter 2:	Not reported
NFA Letter 3:	Not reported
NFA Letter 4:	Not reported
Closed With Residual Contaminate:	Not reported
Coordinate Source:	Geocode
X Coord:	-123.25485
Y Coord:	44.58901
Latitude:	44.58901
Longitude:	-123.25485

BM348 **TRUAX TOWNE PUMP CC#27** **UST FINDER** **1028643510**
WNW **2108 NW 9TH** **UST FINDER RELEASE** **N/A**
< 1/8 **CORVALLIS, OR 97330**
0.082 mi.
433 ft. **Site 3 of 5 in cluster BM**

Actual: **226 ft.**
Focus Map: **3**

UST FINDER:

Object ID:	695529
Facility ID:	OR3544
Name:	TRUAX TOWNE PUMP CC#27
Address:	2108 NW 9TH
City,State,Zip:	CORVALLIS, OR 97330
Address Match Type:	StreetAddress
Open USTs:	0
Closed USTs:	5
TOS USTs:	0

TRUAX TOWNE PUMP CC#27 (Continued) **1028643510**

Population 1500ft:	1073
Private Wells 1500ft:	16
Within 100yr Floodplain:	No
Land Use:	Developed, High Intensity
Within SPA:	Yes
SPA PWS Facility ID:	OR4100003_11797
SPA Water Type:	SW - Surface Water
SPA Facility Type:	IN - Intake
SPA HUC12:	170900030609
Within WHPA:	Yes
WHPA PWS Facility ID:	OR4194659_5928
WHPA Water Type:	GW - Ground water
WHPA Facility Type:	WL - Well
WHPA HUC12:	170900030609
Facility Status:	Closed UST(s)
Date of Last Inspection:	Not reported
EPA Region:	10
Tribe:	Not reported
Coordinate Source:	Geocode
X Coord:	-123.254854098
Y Coord:	44.5890122760001
Latitude:	44.5890122763606
Longitude:	-123.254854098361

UST FINDER:

Object ID:	1543977
Facility ID:	OR3544
Tank ID:	OR3544_4
Tank Status:	Closed
Installation Date:	Not reported
Removal Date:	2000/01/21 15:59:59+00
Tank Capacity:	520
Substances:	Used Oil
Tank Wall Type:	Not reported

Object ID:	1553464
Facility ID:	OR3544
Tank ID:	OR3544_S
Tank Status:	Closed
Installation Date:	1961/05/02 16:00:01+00
Removal Date:	1992/07/20 15:59:59+00
Tank Capacity:	4000
Substances:	Gasoline
Tank Wall Type:	Not reported

Object ID:	1553465
Facility ID:	OR3544
Tank ID:	OR3544_U
Tank Status:	Closed
Installation Date:	1961/05/02 16:00:01+00
Removal Date:	1992/07/20 15:59:59+00
Tank Capacity:	6000
Substances:	Gasoline
Tank Wall Type:	Not reported

Object ID:	1553466
Facility ID:	OR3544
Tank ID:	OR3544_D

TRUAX TOWNE PUMP CC#27 (Continued) **1028643510**

Tank Status:	Closed
Installation Date:	1961/05/02 16:00:01+00
Removal Date:	1992/07/20 15:59:59+00
Tank Capacity:	4000
Substances:	Diesel
Tank Wall Type:	Not reported
Object ID:	1553475
Facility ID:	OR3544
Tank ID:	OR3544_R
Tank Status:	Closed
Installation Date:	1961/05/03 06:58:40+00
Removal Date:	1992/07/20 15:59:59+00
Tank Capacity:	6000
Substances:	Used Oil
Tank Wall Type:	Not reported

UST FINDER RELEASE:

Object ID:	332703
Facility ID:	Not reported
Lust ID:	OR22-06-1132
Name:	TRUAX TOWNE PUMP
Address:	2108 NW 9TH
City,State,Zip:	CORVALLIS, OR 97330
Address Match Type:	StreetAddress
Reported Date:	2006/06/13 15:59:59+00
Status:	Open
Substance:	Not reported
Population within 1500ft:	1075
Domestic Wells within 1500ft:	16
Land Use:	Developed, High Intensity
Within SPA:	Yes
SPA PWS Facility ID:	OR4100003_11797
SPA Water Type:	SW - SurRELEASEe Water
SPA Facility Type:	IN - Intake
SPA HUC12:	170900030609
Within WHPA:	Yes
WHPA PWS Facility ID:	OR4194659_5928
WHPA Water Type:	GW - Ground water
WHPA Facility Type:	WL - Well
WHPA HUC12:	170900030609
Within 100yr Floodplain:	No
Tribe:	Not reported
EPA Region:	10
NFA Letter 1:	Not reported
NFA Letter 2:	Not reported
NFA Letter 3:	Not reported
NFA Letter 4:	Not reported
Closed With Residual Contaminate:	Not reported
Coordinate Source:	Geocode
X Coord:	-123.25485
Y Coord:	44.58901
Latitude:	44.58901
Longitude:	-123.25485

BM349 **AUTOZONE NO 2217** **RCRA-VSQG** **1016975751**
WNW **2108 NW 9TH ST** **ORQ000034126**
< 1/8 **CORVALLIS, OR 97330**
0.082 mi.
433 ft. **Site 4 of 5 in cluster BM**

Actual:
226 ft.

Focus Map:
3

RCRA Listings:

Date Form Received by Agency:	20140908
Handler Name:	Autozone No 2217
Handler Address:	2108 NW 9TH ST
Handler City,State,Zip:	CORVALLIS, OR 97330-1553
EPA ID:	ORQ000034126
Contact Name:	JUSTIN TANK
Contact Address:	2108 NW 9TH ST
Contact City,State,Zip:	CORVALLIS, OR 97330
Contact Telephone:	541-752-9050
Contact Fax:	Not reported
Contact Email:	JUSTIN.TANK@AUTOZONE.COM
Contact Title:	Not reported
EPA Region:	10
Land Type:	Private
Federal Waste Generator Description:	Conditionally Exempt Small Quantity Generator
Non-Notifier:	Not reported
Biennial Report Cycle:	Not reported
Accessibility:	Not reported
Active Site Indicator:	Handler Activities
State District Owner:	Not reported
State District:	Not reported
Mailing Address:	123 S FRONT ST DEPT 8190
Mailing City,State,Zip:	MEMPHIS, TN 38103
Owner Name:	Autozone Inc
Owner Type:	Private
Operator Name:	Autzone Inc
Operator Type:	Private
Short-Term Generator Activity:	No
Importer Activity:	No
Mixed Waste Generator:	No
Transporter Activity:	No
Transfer Facility Activity:	No
Recycler Activity with Storage:	No
Small Quantity On-Site Burner Exemption:	No
Smelting Melting and Refining Furnace Exemption:	No
Underground Injection Control:	No
Off-Site Waste Receipt:	No
Universal Waste Indicator:	Yes
Universal Waste Destination Facility:	Yes
Federal Universal Waste:	Yes
Active Site State-Reg Handler:	---
Federal Facility Indicator:	Not reported
Hazardous Secondary Material Indicator:	NN
Sub-Part K Indicator:	Not reported
2018 GPRA Permit Baseline:	Not on the Baseline
2018 GPRA Renewals Baseline:	Not on the Baseline
202 GPRA Corrective Action Baseline:	No
Subject to Corrective Action Universe:	No
Non-TSDFs Where RCRA CA has Been Imposed Universe:	No
Corrective Action Priority Ranking:	No NCAPS ranking
Environmental Control Indicator:	No
Institutional Control Indicator:	No

AUTOZONE NO 2217 (Continued) **1016975751**

Human Exposure Controls Indicator:	N/A
Groundwater Controls Indicator:	N/A
Significant Non-Complier Universe:	No
Unaddressed Significant Non-Complier Universe:	No
Addressed Significant Non-Complier Universe:	No
Significant Non-Complier With a Compliance Schedule Universe:	No
Financial Assurance Required:	Not reported
Handler Date of Last Change:	20150128
Recognized Trader-Importer:	No
Recognized Trader-Exporter:	No
Importer of Spent Lead Acid Batteries:	No
Exporter of Spent Lead Acid Batteries:	No
Recycler Activity Without Storage:	Not reported
Manifest Broker:	Not reported
Sub-Part P Indicator:	No

Handler - Owner Operator:

Owner/Operator Indicator:	Owner
Owner/Operator Name: AUTOZONE INC	
Legal Status:	Private
Date Became Current:	20140908
Date Ended Current:	Not reported
Owner/Operator Address:	123 S FRONT ST
Owner/Operator City,State,Zip:	MEMPHIS, TN 38103
Owner/Operator Telephone:	901-495-6500
Owner/Operator Telephone Ext:	Not reported
Owner/Operator Fax:	Not reported
Owner/Operator Email:	Not reported

Owner/Operator Indicator:	Operator
Owner/Operator Name: AUTZONE INC	
Legal Status:	Private
Date Became Current:	20140908
Date Ended Current:	Not reported
Owner/Operator Address:	123 S FRONT ST
Owner/Operator City,State,Zip:	MEMPHIS, TN 38103
Owner/Operator Telephone:	901-495-6500
Owner/Operator Telephone Ext:	Not reported
Owner/Operator Fax:	Not reported
Owner/Operator Email:	Not reported

Historic Generators:

Receive Date:	20140908
Handler Name: AUTOZONE NO 2217	
Federal Waste Generator Description:	Conditionally Exempt Small Quantity Generator
State District Owner:	Not reported
Large Quantity Handler of Universal Waste:	Yes
Recognized Trader Importer:	No
Recognized Trader Exporter:	No
Spent Lead Acid Battery Importer:	No
Spent Lead Acid Battery Exporter:	No
Current Record:	Yes
Non Storage Recycler Activity:	Not reported
Electronic Manifest Broker:	Not reported

AUTOZONE NO 2217 (Continued) **1016975751**

List of NAICS Codes and Descriptions:
NAICS Code: 441310
NAICS Description: AUTOMOTIVE PARTS AND ACCESSORIES STORES

Facility Has Received Notices of Violations:
Violations: No Violations Found

Evaluation Action Summary:
Evaluations: No Evaluations Found

BC350 **UNIVERSITY HONDA** **OR AST** **S111256600**
WNW **2150 NW 9TH ST** **OR HSIS** **N/A**
< 1/8 **CORVALLIS, OR 97330**
0.082 mi.
435 ft. **Site 2 of 3 in cluster BC**

Actual:
225 ft.

Focus Map:
3

AST:

Facility ID:	37539
Name:	UNIVERSITY HONDA
Address:	2150 NW 9TH ST
City,State,Zip:	CORVALLIS, OR 97330
Substance:	MOTOR OIL
Reporting Quantities:	Not reported
Quantity Units:	Not reported
Physical State:	Not reported
Storage 1:	Above ground tank
Storage 2:	Not reported
Owner-Operator Name:	Kirk
Direct Site Phone:	5417522150
Report Class:	Annual
Report Year:	2020
Is Poisonous Gas:	No
Is Poisonous Material:	No
Is Biological Hazard:	No
Is Radioactive Material:	No
Is Explosive:	No
Status:	Not reported
Nature of Business:	AUTO DEALERSHIP SVC & PARTS DEPT
NAICS Code:	441110
Maximum Daily Amount Code:	20
Maximum Daily Amount Code Range:	1,000-4,999
Maximum Daily Amount Units:	gal
Is Solid State:	No
Is Liquid State:	Yes
Is Gaseous State:	No
Is Combustible Dust:	No
Is Fire Hazard:	No
Is Sudden Release of Pressure Hazard:	No
Is Reactive Hazard:	No
Is Immediate Hazard:	No
Is Delayed Hazard:	No
Is Corrosive to Metal:	No
Is Flammable:	Yes
Is Gas Under Pressure:	No

UNIVERSITY HONDA (Continued) **S111256600**

Is Physical HNOC:	No
Is Emission of Gas With Water:	No
Is Organic Peroxide:	No
Is Oxidizer:	No
Is Pyrophoric liquid or solid:	No
Is Pyrophoric Gas:	No
Is Self-Heating:	No
Is Self-Reacting:	No
Is Acute Toxicity:	No
Is Aspiration Hazard:	No
Is Carcinogenicity:	No
Is Germ Cell Mutagenicity:	No
Is Health HNOC:	No
Is Reproductive Toxicity:	No
Is Respiratory or Skin Sensitization:	No
Is Serious Eye Damage or Eye Irritation:	Yes
Is Simple Asphyxiate:	No
Is Skin Corrosion or Irritation:	No
Is Specific Target Organ Toxicity:	No

Facility ID:	37539
Name:	UNIVERSITY HONDA
Address:	2150 NW 9TH ST
City,State,Zip:	CORVALLIS, OR 97330
Substance:	USED OIL
Reporting Quantities:	Not reported
Quantity Units:	Not reported
Physical State:	Not reported
Storage 1:	Above ground tank
Storage 2:	Not reported
Owner-Operator Name:	Kirk
Direct Site Phone:	5417522150
Report Class:	Annual
Report Year:	2020
Is Poisonous Gas:	No
Is Poisonous Material:	No
Is Biological Hazard:	No
Is Radioactive Material:	No
Is Explosive:	No
Status:	Not reported
Nature of Business:	AUTO DEALERSHIP SVC & PARTS DEPT
NAICS Code:	441110
Maximum Daily Amount Code:	11
Maximum Daily Amount Code Range:	500-999
Maximum Daily Amount Units:	gal
Is Solid State:	No
Is Liquid State:	Yes
Is Gaseous State:	No
Is Combustible Dust:	No
Is Fire Hazard:	No
Is Sudden Release of Pressure Hazard:	No
Is Reactive Hazard:	No
Is Immediate Hazard:	No
Is Delayed Hazard:	No
Is Corrosive to Metal:	No
Is Flammable:	Yes
Is Gas Under Pressure:	No

UNIVERSITY HONDA (Continued) **S111256600**

Is Physical HNOC:	No
Is Emission of Gas With Water:	No
Is Organic Peroxide:	No
Is Oxidizer:	No
Is Pyrophoric liquid or solid:	No
Is Pyrophoric Gas:	No
Is Self-Heating:	No
Is Self-Reacting:	No
Is Acute Toxicity:	No
Is Aspiration Hazard:	No
Is Carcinogenicity:	No
Is Germ Cell Mutagenicity:	No
Is Health HNOC:	No
Is Reproductive Toxicity:	No
Is Respiratory or Skin Sensitization:	No
Is Serious Eye Damage or Eye Irritation:	Yes
Is Simple Asphyxiate:	No
Is Skin Corrosion or Irritation:	Yes
Is Specific Target Organ Toxicity:	No

Facility ID:	37539
Name:	UNIVERSITY HONDA
Address:	2150 NW 9TH ST
City,State,Zip:	CORVALLIS, OR 97330
Substance:	MOTOR OIL
Reporting Quantities:	Not reported
Quantity Units:	Not reported
Physical State:	Not reported
Storage 1:	Above ground tank
Storage 2:	Not reported
Owner-Operator Name:	RONALD
Direct Site Phone:	5417522150
Report Class:	Annual
Report Year:	2017
Is Poisonous Gas:	No
Is Poisonous Material:	No
Is Biological Hazard:	No
Is Radioactive Material:	No
Is Explosive:	No
Status:	Not reported
Nature of Business:	AUTO DEALERSHIP SVC & PARTS DEPT
NAICS Code:	441110
Maximum Daily Amount Code:	4
Maximum Daily Amount Code Range:	50-199
Maximum Daily Amount Units:	gal
Is Solid State:	No
Is Liquid State:	Yes
Is Gaseous State:	No
Is Combustible Dust:	No
Is Fire Hazard:	No
Is Sudden Release of Pressure Hazard:	No
Is Reactive Hazard:	No
Is Immediate Hazard:	No
Is Delayed Hazard:	No
Is Corrosive to Metal:	No
Is Flammable:	Yes
Is Gas Under Pressure:	No

UNIVERSITY HONDA (Continued) **S111256600**

Is Physical HNOC:	No
Is Emission of Gas With Water:	No
Is Organic Peroxide:	No
Is Oxidizer:	No
Is Pyrophoric liquid or solid:	No
Is Pyrophoric Gas:	No
Is Self-Heating:	No
Is Self-Reacting:	No
Is Acute Toxicity:	No
Is Aspiration Hazard:	No
Is Carcinogenicity:	No
Is Germ Cell Mutagenicity:	No
Is Health HNOC:	No
Is Reproductive Toxicity:	No
Is Respiratory or Skin Sensitization:	No
Is Serious Eye Damage or Eye Irritation:	Yes
Is Simple Asphyxiate:	No
Is Skin Corrosion or Irritation:	No
Is Specific Target Organ Toxicity:	No

Facility ID:	37539
Name:	UNIVERSITY HONDA
Address:	2150 NW 9TH ST
City,State,Zip:	CORVALLIS, OR 97330
Substance:	USED OIL
Reporting Quantities:	Not reported
Quantity Units:	Not reported
Physical State:	Not reported
Storage 1:	Above ground tank
Storage 2:	Not reported
Owner-Operator Name:	RONALD
Direct Site Phone:	5417522150
Report Class:	Annual
Report Year:	2017
Is Poisonous Gas:	No
Is Poisonous Material:	No
Is Biological Hazard:	No
Is Radioactive Material:	No
Is Explosive:	No
Status:	Not reported
Nature of Business:	AUTO DEALERSHIP SVC & PARTS DEPT
NAICS Code:	441110
Maximum Daily Amount Code:	4
Maximum Daily Amount Code Range:	50-199
Maximum Daily Amount Units:	gal
Is Solid State:	No
Is Liquid State:	Yes
Is Gaseous State:	No
Is Combustible Dust:	No
Is Fire Hazard:	No
Is Sudden Release of Pressure Hazard:	No
Is Reactive Hazard:	No
Is Immediate Hazard:	No
Is Delayed Hazard:	No
Is Corrosive to Metal:	No
Is Flammable:	Yes
Is Gas Under Pressure:	No

UNIVERSITY HONDA (Continued) **S111256600**

Is Physical HNOC:	No
Is Emission of Gas With Water:	No
Is Organic Peroxide:	No
Is Oxidizer:	No
Is Pyrophoric liquid or solid:	No
Is Pyrophoric Gas:	No
Is Self-Heating:	No
Is Self-Reacting:	No
Is Acute Toxicity:	No
Is Aspiration Hazard:	No
Is Carcinogenicity:	No
Is Germ Cell Mutagenicity:	No
Is Health HNOC:	No
Is Reproductive Toxicity:	No
Is Respiratory or Skin Sensitization:	No
Is Serious Eye Damage or Eye Irritation:	Yes
Is Simple Asphyxiate:	No
Is Skin Corrosion or Irritation:	Yes
Is Specific Target Organ Toxicity:	No

Facility ID:	37539
Name:	UNIVERSITY HONDA
Address:	2150 NW 9TH ST
City,State,Zip:	CORVALLIS, OR 97330
Substance:	MOTOR OIL
Reporting Quantities:	Not reported
Quantity Units:	Not reported
Physical State:	Not reported
Storage 1:	Above ground tank
Storage 2:	Not reported
Owner-Operator Name:	RONALD
Direct Site Phone:	5417522150
Report Class:	Annual
Report Year:	2018
Is Poisonous Gas:	No
Is Poisonous Material:	No
Is Biological Hazard:	No
Is Radioactive Material:	No
Is Explosive:	No
Status:	Not reported
Nature of Business:	AUTO DEALERSHIP SVC & PARTS DEPT
NAICS Code:	441110
Maximum Daily Amount Code:	4
Maximum Daily Amount Code Range:	50-199
Maximum Daily Amount Units:	gal
Is Solid State:	No
Is Liquid State:	Yes
Is Gaseous State:	No
Is Combustible Dust:	No
Is Fire Hazard:	No
Is Sudden Release of Pressure Hazard:	No
Is Reactive Hazard:	No
Is Immediate Hazard:	No
Is Delayed Hazard:	No
Is Corrosive to Metal:	No
Is Flammable:	Yes
Is Gas Under Pressure:	No

UNIVERSITY HONDA (Continued) **S111256600**

Is Physical HNOC:	No
Is Emission of Gas With Water:	No
Is Organic Peroxide:	No
Is Oxidizer:	No
Is Pyrophoric liquid or solid:	No
Is Pyrophoric Gas:	No
Is Self-Heating:	No
Is Self-Reacting:	No
Is Acute Toxicity:	No
Is Aspiration Hazard:	No
Is Carcinogenicity:	No
Is Germ Cell Mutagenicity:	No
Is Health HNOC:	No
Is Reproductive Toxicity:	No
Is Respiratory or Skin Sensitization:	No
Is Serious Eye Damage or Eye Irritation:	Yes
Is Simple Asphyxiate:	No
Is Skin Corrosion or Irritation:	No
Is Specific Target Organ Toxicity:	No

Facility ID:	37539
Name:	UNIVERSITY HONDA
Address:	2150 NW 9TH ST
City,State,Zip:	CORVALLIS, OR 97330
Substance:	USED OIL
Reporting Quantities:	Not reported
Quantity Units:	Not reported
Physical State:	Not reported
Storage 1:	Above ground tank
Storage 2:	Not reported
Owner-Operator Name:	RONALD
Direct Site Phone:	5417522150
Report Class:	Annual
Report Year:	2018
Is Poisonous Gas:	No
Is Poisonous Material:	No
Is Biological Hazard:	No
Is Radioactive Material:	No
Is Explosive:	No
Status:	Not reported
Nature of Business:	AUTO DEALERSHIP SVC & PARTS DEPT
NAICS Code:	441110
Maximum Daily Amount Code:	4
Maximum Daily Amount Code Range:	50-199
Maximum Daily Amount Units:	gal
Is Solid State:	No
Is Liquid State:	Yes
Is Gaseous State:	No
Is Combustible Dust:	No
Is Fire Hazard:	No
Is Sudden Release of Pressure Hazard:	No
Is Reactive Hazard:	No
Is Immediate Hazard:	No
Is Delayed Hazard:	No
Is Corrosive to Metal:	No
Is Flammable:	Yes
Is Gas Under Pressure:	No

UNIVERSITY HONDA (Continued) **S111256600**

Is Physical HNOC:	No
Is Emission of Gas With Water:	No
Is Organic Peroxide:	No
Is Oxidizer:	No
Is Pyrophoric liquid or solid:	No
Is Pyrophoric Gas:	No
Is Self-Heating:	No
Is Self-Reacting:	No
Is Acute Toxicity:	No
Is Aspiration Hazard:	No
Is Carcinogenicity:	No
Is Germ Cell Mutagenicity:	No
Is Health HNOC:	No
Is Reproductive Toxicity:	No
Is Respiratory or Skin Sensitization:	No
Is Serious Eye Damage or Eye Irritation:	Yes
Is Simple Asphyxiate:	No
Is Skin Corrosion or Irritation:	Yes
Is Specific Target Organ Toxicity:	No

Facility ID:	37539
Name:	UNIVERSITY HONDA
Address:	2150 NW 9TH ST
City,State,Zip:	CORVALLIS, OR 97330
Substance:	MOTOR OIL
Reporting Quantities:	Not reported
Quantity Units:	Not reported
Physical State:	Not reported
Storage 1:	Above ground tank
Storage 2:	Not reported
Owner-Operator Name:	RONALD
Direct Site Phone:	5417522150
Report Class:	Annual
Report Year:	2019
Is Poisonous Gas:	No
Is Poisonous Material:	No
Is Biological Hazard:	No
Is Radioactive Material:	No
Is Explosive:	No
Status:	Not reported
Nature of Business:	AUTO DEALERSHIP SVC & PARTS DEPT
NAICS Code:	441110
Maximum Daily Amount Code:	20
Maximum Daily Amount Code Range:	1,000-4,999
Maximum Daily Amount Units:	gal
Is Solid State:	No
Is Liquid State:	Yes
Is Gaseous State:	No
Is Combustible Dust:	No
Is Fire Hazard:	No
Is Sudden Release of Pressure Hazard:	No
Is Reactive Hazard:	No
Is Immediate Hazard:	No
Is Delayed Hazard:	No
Is Corrosive to Metal:	No
Is Flammable:	Yes
Is Gas Under Pressure:	No

UNIVERSITY HONDA (Continued) **S111256600**

Is Physical HNOC:	No
Is Emission of Gas With Water:	No
Is Organic Peroxide:	No
Is Oxidizer:	No
Is Pyrophoric liquid or solid:	No
Is Pyrophoric Gas:	No
Is Self-Heating:	No
Is Self-Reacting:	No
Is Acute Toxicity:	No
Is Aspiration Hazard:	No
Is Carcinogenicity:	No
Is Germ Cell Mutagenicity:	No
Is Health HNOC:	No
Is Reproductive Toxicity:	No
Is Respiratory or Skin Sensitization:	No
Is Serious Eye Damage or Eye Irritation:	Yes
Is Simple Asphyxiate:	No
Is Skin Corrosion or Irritation:	No
Is Specific Target Organ Toxicity:	No

Facility ID:	37539
Name:	UNIVERSITY HONDA
Address:	2150 NW 9TH ST
City,State,Zip:	CORVALLIS, OR 97330
Substance:	USED OIL
Reporting Quantities:	Not reported
Quantity Units:	Not reported
Physical State:	Not reported
Storage 1:	Above ground tank
Storage 2:	Not reported
Owner-Operator Name:	RONALD
Direct Site Phone:	5417522150
Report Class:	Annual
Report Year:	2019
Is Poisonous Gas:	No
Is Poisonous Material:	No
Is Biological Hazard:	No
Is Radioactive Material:	No
Is Explosive:	No
Status:	Not reported
Nature of Business:	AUTO DEALERSHIP SVC & PARTS DEPT
NAICS Code:	441110
Maximum Daily Amount Code:	11
Maximum Daily Amount Code Range:	500-999
Maximum Daily Amount Units:	gal
Is Solid State:	No
Is Liquid State:	Yes
Is Gaseous State:	No
Is Combustible Dust:	No
Is Fire Hazard:	No
Is Sudden Release of Pressure Hazard:	No
Is Reactive Hazard:	No
Is Immediate Hazard:	No
Is Delayed Hazard:	No
Is Corrosive to Metal:	No
Is Flammable:	Yes
Is Gas Under Pressure:	No

UNIVERSITY HONDA (Continued) **S111256600**

Is Physical HNOC:	No
Is Emission of Gas With Water:	No
Is Organic Peroxide:	No
Is Oxidizer:	No
Is Pyrophoric liquid or solid:	No
Is Pyrophoric Gas:	No
Is Self-Heating:	No
Is Self-Reacting:	No
Is Acute Toxicity:	No
Is Aspiration Hazard:	No
Is Carcinogenicity:	No
Is Germ Cell Mutagenicity:	No
Is Health HNOC:	No
Is Reproductive Toxicity:	No
Is Respiratory or Skin Sensitization:	No
Is Serious Eye Damage or Eye Irritation:	Yes
Is Simple Asphyxiate:	No
Is Skin Corrosion or Irritation:	Yes
Is Specific Target Organ Toxicity:	No

Facility ID:	37539
Name:	UNIVERSITY HONDA
Address:	2150 NW 9TH ST
City,State,Zip:	CORVALLIS, OR 97330
Substance:	MOTOR OIL
Reporting Quantities:	Not reported
Quantity Units:	Not reported
Physical State:	Not reported
Storage 1:	Above ground tank
Storage 2:	Not reported
Owner-Operator Name:	RONALD
Direct Site Phone:	5417522150
Report Class:	Update
Report Year:	2020
Is Poisonous Gas:	No
Is Poisonous Material:	No
Is Biological Hazard:	No
Is Radioactive Material:	No
Is Explosive:	No
Status:	Not reported
Nature of Business:	AUTO DEALERSHIP SVC & PARTS DEPT
NAICS Code:	441110
Maximum Daily Amount Code:	20
Maximum Daily Amount Code Range:	1,000-4,999
Maximum Daily Amount Units:	gal
Is Solid State:	No
Is Liquid State:	Yes
Is Gaseous State:	No
Is Combustible Dust:	No
Is Fire Hazard:	No
Is Sudden Release of Pressure Hazard:	No
Is Reactive Hazard:	No
Is Immediate Hazard:	No
Is Delayed Hazard:	No
Is Corrosive to Metal:	No
Is Flammable:	Yes
Is Gas Under Pressure:	No

UNIVERSITY HONDA (Continued) **S111256600**

Is Physical HNOC:	No
Is Emission of Gas With Water:	No
Is Organic Peroxide:	No
Is Oxidizer:	No
Is Pyrophoric liquid or solid:	No
Is Pyrophoric Gas:	No
Is Self-Heating:	No
Is Self-Reacting:	No
Is Acute Toxicity:	No
Is Aspiration Hazard:	No
Is Carcinogenicity:	No
Is Germ Cell Mutagenicity:	No
Is Health HNOC:	No
Is Reproductive Toxicity:	No
Is Respiratory or Skin Sensitization:	No
Is Serious Eye Damage or Eye Irritation:	Yes
Is Simple Asphyxiate:	No
Is Skin Corrosion or Irritation:	No
Is Specific Target Organ Toxicity:	No

Facility ID:	37539
Name:	UNIVERSITY HONDA
Address:	2150 NW 9TH ST
City,State,Zip:	CORVALLIS, OR 97330
Substance:	USED OIL
Reporting Quantities:	Not reported
Quantity Units:	Not reported
Physical State:	Not reported
Storage 1:	Above ground tank
Storage 2:	Not reported
Owner-Operator Name:	RONALD
Direct Site Phone:	5417522150
Report Class:	Update
Report Year:	2020
Is Poisonous Gas:	No
Is Poisonous Material:	No
Is Biological Hazard:	No
Is Radioactive Material:	No
Is Explosive:	No
Status:	Not reported
Nature of Business:	AUTO DEALERSHIP SVC & PARTS DEPT
NAICS Code:	441110
Maximum Daily Amount Code:	11
Maximum Daily Amount Code Range:	500-999
Maximum Daily Amount Units:	gal
Is Solid State:	No
Is Liquid State:	Yes
Is Gaseous State:	No
Is Combustible Dust:	No
Is Fire Hazard:	No
Is Sudden Release of Pressure Hazard:	No
Is Reactive Hazard:	No
Is Immediate Hazard:	No
Is Delayed Hazard:	No
Is Corrosive to Metal:	No
Is Flammable:	Yes
Is Gas Under Pressure:	No

UNIVERSITY HONDA (Continued) **S111256600**

Is Physical HNOC:	No
Is Emission of Gas With Water:	No
Is Organic Peroxide:	No
Is Oxidizer:	No
Is Pyrophoric liquid or solid:	No
Is Pyrophoric Gas:	No
Is Self-Heating:	No
Is Self-Reacting:	No
Is Acute Toxicity:	No
Is Aspiration Hazard:	No
Is Carcinogenicity:	No
Is Germ Cell Mutagenicity:	No
Is Health HNOC:	No
Is Reproductive Toxicity:	No
Is Respiratory or Skin Sensitization:	No
Is Serious Eye Damage or Eye Irritation:	Yes
Is Simple Asphyxiate:	No
Is Skin Corrosion or Irritation:	Yes
Is Specific Target Organ Toxicity:	No

Facility ID:	37539
Name:	UNIVERSITY HONDA
Address:	2150 NW 9TH ST
City,State,Zip:	CORVALLIS, OR 97330
Substance:	MOTOR OIL
Reporting Quantities:	Not reported
Quantity Units:	Not reported
Physical State:	Not reported
Storage 1:	Above ground tank
Storage 2:	Not reported
Owner-Operator Name:	Kirk
Direct Site Phone:	5417522150
Report Class:	Annual
Report Year:	2022
Is Poisonous Gas:	No
Is Poisonous Material:	No
Is Biological Hazard:	No
Is Radioactive Material:	No
Is Explosive:	No
Status:	ACTIVE
Nature of Business:	AUTO DEALERSHIP SVC & PARTS DEPT
NAICS Code:	441110
Maximum Daily Amount Code:	20
Maximum Daily Amount Code Range:	1,000-4,999
Maximum Daily Amount Units:	gal
Is Solid State:	No
Is Liquid State:	Yes
Is Gaseous State:	No
Is Combustible Dust:	No
Is Fire Hazard:	No
Is Sudden Release of Pressure Hazard:	No
Is Reactive Hazard:	No
Is Immediate Hazard:	No
Is Delayed Hazard:	No
Is Corrosive to Metal:	No
Is Flammable:	Yes
Is Gas Under Pressure:	No

UNIVERSITY HONDA (Continued) **S111256600**

Is Physical HNOC:	No
Is Emission of Gas With Water:	No
Is Organic Peroxide:	No
Is Oxidizer:	No
Is Pyrophoric liquid or solid:	No
Is Pyrophoric Gas:	No
Is Self-Heating:	No
Is Self-Reacting:	No
Is Acute Toxicity:	No
Is Aspiration Hazard:	No
Is Carcinogenicity:	No
Is Germ Cell Mutagenicity:	No
Is Health HNOC:	No
Is Reproductive Toxicity:	No
Is Respiratory or Skin Sensitization:	No
Is Serious Eye Damage or Eye Irritation:	Yes
Is Simple Asphyxiate:	No
Is Skin Corrosion or Irritation:	No
Is Specific Target Organ Toxicity:	No

Click this hyperlink while viewing on your computer to access
4 additional OR AST: record(s) in the EDR Site Report.

HSIS:

Name:	UNIVERSITY HONDA
Address:	2150 NW 9TH ST
City,State,Zip:	CORVALLIS, OR 97330
Facility ID:	037539
Department Or Division Of Company:	Not reported
Chemical Is Extremely Hazardous Substance (EHS:	N
Contains 112R:	N
Facility Has Written Emergency Plan:	Y
NAICS Code 1:	441110
NAICS Desc 1:	NEW CAR DEALERS
NAICS Code 2:	000000
NAICS Desc 2:	Not reported
Manager Name:	RONALD THEIS
Business Phone:	5417522150
Mailing Address:	2150 NW 9TH ST
Mailing City:	CORVALLIS
Mailing State:	OR
Mailing Zip:	97330
No. of Employees:	35
Day Phone:	5417522150
Placard:	Y
Fire Dept Code:	0076
FD:	CORVALLIS FIRE DEPT
Sprinkler System:	N
Emergency Contact:	RONALD THEIS
Emergency Procedure:	OFFICE-MAIN
Business Type:	AUTO DEALERSHIP SVC & PARTS DEPT
Facility Type:	Not reported
Department:	Not reported
Status:	Not reported
Latitude:	Not reported
Longitude:	Not reported
Status TRI:	Not reported

UNIVERSITY HONDA (Continued) **S111256600**

Status RMP:	Not reported
Status PSM:	Not reported
Status CR2K:	Not reported
Status 302:	Not reported
Owner Name:	Not reported
Last Reported ID:	Not reported
Case Number:	Not reported
Chemical Name:	Not reported
EHS Name:	Not reported
Is Pure:	Not reported
Is Mix:	Not reported
Is EHS:	Not reported
Mixture Component:	Not reported
Maximum Daily Amount Code:	Not reported
Maximum Daily Amount Unit:	Not reported
Chemical Added Date:	Not reported
Is Chem PSM:	Not reported
Is Chem 112R:	Not reported
Is Chem 302:	Not reported
Is Pesticide:	Not reported
Is Fertilizer:	Not reported
Physical State:	Not reported
UNNA Number:	Not reported
NFPA Health:	Not reported
NFPA Flammability:	Not reported
NFPA Reactivity:	Not reported
NFPA Special Notice:	Not reported
Hazards:	Not reported
Number of Days Onsite:	Not reported
Year:	Not reported
Case Number:	70514124
Chemical Name:	USED OIL
EHS Name:	Not reported
Is Pure:	No
Is Mix:	Yes
Is EHS:	Not reported
Mixture Component:	Not reported
Maximum Daily Amount Code:	11
Maximum Daily Amount Unit:	gal
Chemical Added Date:	06/01/2017
Is Chem PSM:	No
Is Chem 112R:	No
Is Chem 302:	No
Is Pesticide:	No
Is Fertilizer:	No
Physical State:	Liquid
UNNA Number:	Not reported
NFPA Health:	1
NFPA Flammability:	1
NFPA Reactivity:	0
NFPA Special Notice:	N/A
Hazards:	Health SeriousEye, Health SkinCorrosion, Physical Combustive
Number of Days Onsite:	365
Year:	2020
Case Number:	64742547

UNIVERSITY HONDA (Continued) **S111256600**

Chemical Name:	MOTOR OIL
EHS Name:	Not reported
Is Pure:	No
Is Mix:	Yes
Is EHS:	Not reported
Mixture Component:	Not reported
Maximum Daily Amount Code:	20
Maximum Daily Amount Unit:	gal
Chemical Added Date:	06/01/2017
Is Chem PSM:	No
Is Chem 112R:	No
Is Chem 302:	No
Is Pesticide:	No
Is Fertilizer:	No
Physical State:	Liquid
UNNA Number:	Not reported
NFPA Health:	1
NFPA Flammability:	2
NFPA Reactivity:	0
NFPA Special Notice:	N/A
Hazards:	Health SeriousEye, Physical Combustive
Number of Days Onsite:	365
Year:	2020

BC351 **UNIVERSITY MOTORS** **OR UST** **U004015525**
WNW **2150 NW 9TH ST** **N/A**
< 1/8 **CORVALLIS, OR 97330**
0.082 mi.
435 ft. **Site 3 of 3 in cluster BC**

Actual: **225 ft.**

Focus Map: **3**

UST:

Name:	UNIVERSITY MOTORS
Address:	2150 NW 9TH ST
City:	CORVALLIS
Facility ID:	9090
Facility Telephone:	(503) 752-2150
Permittee Name:	RONALD D THEIS, PRESIDENT
Number of Permitted Tanks:	Not reported
Active Tanks:	Not reported
Decommissioned Tanks:	3
Number of Tanks:	3

BM352 **BRIGHTS ARCO** **EDR Hist Auto** **1020969943**
WNW **2100 NW 9TH** **N/A**
< 1/8 **CORVALLIS, OR 97330**
0.083 mi.
437 ft. **Site 5 of 5 in cluster BM**

Actual: **226 ft.**

Focus Map: **3**

EDR Hist Auto

Year:	Name:	Type:
1973	BRIGHTS ARCO	Gasoline Service Stations
1974	BRIGHTS ARCO	Gasoline Service Stations
1975	BRIGHTS ARCO	Gasoline Service Stations
1976	BRIGHTS ARCO	Gasoline Service Stations
1977	BRIGHTS ARCO	Gasoline Service Stations

BRIGHTS ARCO (Continued) **1020969943**

1978	BRIGHTS ARCO	Gasoline Service Stations
1979	BRIGHTS ARCO	Gasoline Service Stations
1980	BRIGHTS ARCO	Gasoline Service Stations
1982	BRIGHTS ARCO	Gasoline Service Stations
1983	BRIGHTS ARCO	Gasoline Service Stations

BL353 **HIDDEN SPRINGS - TAX LOT 1707** **OR CRL** **S120538942**
WNW **SW CORNER OF NW 9TH STREET AND SPRUCE STREET** **OR ECSI** **N/A**
< 1/8 **CORVALLIS, OR 97330** **OR INST CONTROL**
0.084 mi. **OR VCP**
444 ft. **Site 3 of 3 in cluster BL** **OR BROWNFIELDS**

Actual:
230 ft.

Focus Map:
3

CRL:

Name:	HIDDEN SPRINGS - TAX LOT 1707
Address:	SW CORNER OF NW 9TH STREET AND SPRUCE STREET
City,State,Zip:	CORVALLIS, OR 97330
Facility ID:	3247
Location ID:	40576
Status Code:	LIS
Facility Status:	Institutional Control
Lat/Long:	44.5863 / -123.258

ECSI:

Name:	HIDDEN SPRINGS - TAX LOT 1707
Address:	SW CORNER OF NW 9TH STREET AND SPRUCE STREET
City,State,Zip:	CORVALLIS, OR 97330
State ID Number:	3247
Brown ID:	Brownfield Site - DEQ Tech Assistance
Study Area:	False
Region ID:	3
Legislatve ID:	831
Investigation:	Listed on the CRL/Inventory
FACA ID:	40576
Further Action:	260
Lat/Long (dms):	44 35 10.70 / -123 15 28.80
County Code:	2.00
Score Value:	Not reported
Cerclis ID:	Not reported
Township Coord.:	11.00
Township Zone:	S
Range Coord:	5.00
Range Zone:	W
Section Coord:	26
Qtr Section:	AC
Tax Lots:	1707
Size:	1.49
NPL:	False
Orphan:	False
Updated By:	KDAUGHE
Update Date:	08/24/2022
Created Date:	01/10/2002
Decode For RegionID:	Western Region
Decode For BrownID:	Brownfield Site - DEQ Technical Assistance
Decode For Furtheract:	Low
Decode For Investstat:	Listed on the CRL/Inventory
Decode For Legislative:	Owner, operator or other party under agreement, order or consent decree under ORS 465.200 or 465.420

HIDDEN SPRINGS - TAX LOT 1707 (Continued) **S120538942**

Alias Name: Century Properties
Alias Name: Consumers Power
Alias Name: Office Max

Hazardous Release:
Substance ID.: 122016
Haz Release ID: 379114
Qty Released: Not reported
Date Released: Not reported
Update Date: 02/25/2002
Update By: Not reported
Substance Code: ECD283
Substance Name: DIOXINS
Substance Abbrev.: Not reported
Sampling Result ID: 338998
Feature Id: Not reported
Hazard Release Id: 379114
Medium: 703
Substance Abbrev.: Not reported
Unit Code: 110
Observation: False
Owner Operator: False
Lab Data: True
Sample Depth: Not reported
Start Date: Not reported
End Date: Not reported
Min Concentration: .00
Max Concentration: .00
Sample Comment: 0 - .00001 mg/Kg See May 10, 2000 shallow soil sampling at the Office Max Property
Last Update By: mme
Update Date: 02/25/2002
Decode for MediumID: Soil

Substance ID.: 121839
Haz Release ID: 379115
Qty Released: Not reported
Date Released: Not reported
Update Date: 02/25/2002
Update By: Not reported
Substance Code: 87-86-5
Substance Name: PENTACHLOROPHENOL
Substance Abbrev.: Not reported
Substance Category ID: 8495
Substance Category: Semi-volatiles
Category Level: Not reported
Created By: Not reported
Created Date: 12/17/2002
Substance Category ID: 8495
Substance Category: Semi-volatiles
Category Level: Not reported
Created By: Not reported
Created Date: 12/17/2002
Substance Alias ID: 317688
Sub Alias Name: CHLOROPHEN
Substance Alias ID: 317689
Sub Alias Name: PCP
Substance Alias ID: 317690

HIDDEN SPRINGS - TAX LOT 1707 (Continued) **S120538942**

Sub Alias Name: PENCHLOROL
Substance Alias ID: 317691
Sub Alias Name: PHENOL,PENTCHLORO-
Sampling Result ID: 338999
Feature Id: Not reported
Hazard Release Id: 379115
Medium: 698
Substance Abbrev.: Not reported
Unit Code: 63
Observation: False
Owner Operator: False
Lab Data: True
Sample Depth: Not reported
Start Date: Not reported
End Date: Not reported
Min Concentration: .00
Max Concentration: 45000.00
Sample Comment: 0 - 45,000 ug/L See DEQ ROD or RI/FS for further details on sampling results
Last Update By: mme
Update Date: 02/25/2002
Decode for MediumID: Groundwater

Substance ID.: 121011
Haz Release ID: 379116
Qty Released: Not reported
Date Released: Not reported
Update Date: 02/25/2002
Update By: Not reported
Substance Code: 127-18-4
Substance Name: TETRACHLOROETHYLENE
Substance Abbrev.: Not reported
Substance Category ID: 8519
Substance Category: Volatiles
Category Level: Not reported
Created By: Not reported
Created Date: 12/17/2002
Substance Category ID: 8551
Substance Category: Solvents of interest to Milwaukie Area GW study
Category Level: Not reported
Created By: Not reported
Created Date: 12/17/2002
Substance Category ID: 8519
Substance Category: Volatiles
Category Level: Not reported
Created By: Not reported
Created Date: 12/17/2002
Substance Category ID: 8551
Substance Category: Solvents of interest to Milwaukie Area GW study
Category Level: Not reported
Created By: Not reported
Created Date: 12/17/2002
Substance Alias ID: 316912
Sub Alias Name: ETHENE,TETRACHLORO-
Substance Alias ID: 316913
Sub Alias Name: ETHYLENE TETRACHLORIDE
Substance Alias ID: 316914

HIDDEN SPRINGS - TAX LOT 1707 (Continued) **S120538942**

Sub Alias Name: PERCHLOROETHYLENE
Substance Alias ID: 316915
Sub Alias Name: PERCLENE
Substance Alias ID: 316916
Sub Alias Name: TETRACHLOROETHENE
Substance Alias ID: 316917
Sub Alias Name: TETRACHLOROETHENE,1,1,2,2-
Substance Alias ID: 316918
Sub Alias Name: TETRACHLOROETHYLENE,1,1,2,2-
Sampling Result ID: 339000
Feature Id: Not reported
Hazard Release Id: 379116
Medium: 698
Substance Abbrev.: Not reported
Unit Code: 63
Observation: False
Owner Operator: False
Lab Data: True
Sample Depth: Not reported
Start Date: Not reported
End Date: Not reported
Min Concentration: .00
Max Concentration: 200.00
Sample Comment: 0 - 200 ug/L See DEQ ROD or RI/FS for further details on sampling data
Last Update By: mme
Update Date: 02/25/2002
Decode for MediumID: Groundwater

Narrative:
NARR ID: 5742068
NARR Code: Contamination
Created By: Not reported
Created Date: 12/17/2002
Updated By: Not reported
Updated Date: 12/17/2002
Decode for NarcdID: Contamination
NARR Comments: See Consumers Power Inc. (ECSI #2092) for more information.

NARR ID: 5742069
NARR Code: Hazardous Substance/Waste Types
Created By: Not reported
Created Date: 12/17/2002
Updated By: Not reported
Updated Date: 12/17/2002
Decode for NarcdID: Hazardous Substance/Waste Types
NARR Comments: See Consumers Power Inc. (ECSI #2092) for more information.

NARR ID: 5743983
NARR Code: Site Location
Created By: MENGLIS
Created Date: 08/04/2003
Updated By: MENGLIS
Updated Date: 08/04/2003
Decode for NarcdID: Site Location
NARR Comments: See ECSI #2092

NARR ID: 5742070
NARR Code: Manner of Release

HIDDEN SPRINGS - TAX LOT 1707 (Continued) **S120538942**

Created By: Not reported
Created Date: 12/17/2002
Updated By: Not reported
Updated Date: 12/17/2002
Decode for NarcdID: Manner of Release
NARR Comments: See Consumers Power Inc. (ECSI #2092) for more information.

NARR ID: 5742071
NARR Code: Pathways Other Hazards
Created By: Not reported
Created Date: 12/17/2002
Updated By: Not reported
Updated Date: 12/17/2002
Decode for NarcdID: Pathways & Other Hazards
NARR Comments: See Consumers Power Inc (ECSI #2092) for more information.

NARR ID: 5742072
NARR Code: Remedial Action
Created By: Not reported
Created Date: 12/17/2002
Updated By: CRICHAR
Updated Date: 11/16/2020
Decode for NarcdID: Remedial Action
NARR Comments: The RI/FS was completed in 1998. The ROD was completed in 1999 and the remedial action (RA) was implemented in 1999. Formerly stockpiled soils were placed in a 7.5-foot deep excavation pit in the southeast portion of the site and capped with a geotextile fabric and 1.5 feet of crushed rock. The site has been thoroughly characterized with samples collected from upwards of 200 locations, over 18,000 tons of impacted soil was disposed of at the Coffin Butte Landfill, and additional soil was stored onsite in a repository.

NARR ID: 5742073
NARR Code: Health Threats
Created By: Not reported
Created Date: 12/17/2002
Updated By: CRICHAR
Updated Date: 11/16/2020
Decode for NarcdID: Health Threats
NARR Comments: DEQ considers potential exposure to deep soils (>3 ft) to require additional remedial action to be protective of human health, safety, & welfare. See Consumers Power Inc (ECSI #2092) for more information.

NARR ID: 5758032
NARR Code: 1922
Created By: CRICHAR
Created Date: 11/16/2020
Updated By: CRICHAR
Updated Date: 11/16/2020
Decode for NarcdID: Current Site Summary Statement
NARR Comments: This project site is a portion of the larger former Consumers Power, Inc. facility, which was used for headquarters and operations/maintenance between 1954 and 1976. In 1979 the facility was demolished and sat vacant until it was redeveloped for commercial use beginning in 1999. Contamination at the site is the result of its historic use as an operations and maintenance facility. This includes power pole treating, transformer and vehicle repair. Soil and

HIDDEN SPRINGS - TAX LOT 1707 (Continued) **S120538942**

groundwater beneath the site are contaminated with pentachlorophenol, PCBs, gasoline, VOCs, diesel, and polycyclic aromatic hydrocarbons (PAHs). The site has been thoroughly characterized with samples collected from upwards of 200 locations, over 18,000 tons of impacted soil was disposed of at the Coffin Butte Landfill, and additional soil was stored onsite in a repository. Lower levels of contaminated soil remain across much of the site at depths less than 15 feet, however soils deeper than 15 feet around the former pole dip tank remain heavily impacted. Groundwater around the former pole dip tank remains impacted but this contamination does not appear to extend offsite. An opportunity to comment on the proposed closure was provided to the neighboring property owners as well as the public. No comments were received in the one-month comment period. On September 21, 2020, an Easement and Equitable Servitudes was recorded on all of the property deeds. The EES prohibits residential and agricultural use of the property as well as any beneficial use of groundwater from beneath the properties. Additionally, an approved contaminated media management plan must be followed for all subsurface work on the properties. Most documentation for the Consumers Opwer facility is kept under the Consumers Power Inc. (Former) (ECSI #2092) file. However some information is also present under this file and Century Properties - Tax Lot #10600 (ECSI #3243). <a href=<quot>https://www.deq.state.or.us/Webdocs/Forms/Output/FPController.ashx?SourceIdType=11&SourceId=2092&Screen=Load<quot>> Link to Consumers Power Inc. (Former) site information. <a href=<quot>https://www.deq.state.or.us/Webdocs/Forms/Output/FPController.ashx?SourceIdType=11&SourceId=3243&Screen=Load<quot>> Link to Century Properties - Tax Lot #10600 site information.

Site Control:

Site Control #:	197
Control Number:	3
Begin Date:	07/03/2003
End Date:	09/21/2020
Frequency Of Review:	60
Last Reviewed By:	Angie Obery
Last Reviewed Date:	07/03/2003
Last Update By:	KDAUGHE
Last Updated Date:	08/24/2022
Site Comment:	The 1999 E&ES was terminated, and separate E&ES's were executed for Parcel 2 (tax lot 10700), Parcel 3 (tax lot 10800), and this site (tax lot 1707). Recorded with Benton County 7/3/03. Number 200-345758. 11/9/20-CAR-EES terminated and replaced with sitewide EES for ECSI 2092, 3243, and 3247 all part of the former Consumer's Power site.

Site Control #:	1307
Control Number:	3
Begin Date:	11/09/2020
End Date:	Not reported
Frequency Of Review:	60
Last Reviewed By:	Chris Richardson
Last Reviewed Date:	11/09/2020
Last Update By:	KDAUGHE
Last Updated Date:	08/24/2022
Site Comment:	EES completed on 9/21/20, recorded with Benton County (Doc #2020-601818). Prohibits residential use of any type, agricultural use, and use that involves regular prolonged exposure to site soils by children. Prohibits groundwater use. During construction dust must be

HIDDEN SPRINGS - TAX LOT 1707 (Continued) **S120538942**

suppressed using municipal water. A CMMP dated 6/6/2020 must be followd during subsurface work.

Administrative Action:
Action ID: 9465
Region: Western Region
Complete Date: 01/24/2000
Rank Value: Not reported
Cleanup Flag: False
Created Date: 08/04/2003
Decode for AgencyID: Department of Environmental Quality
Decode for RegionID: Western Region
Category: Listing Action
Action Code Flag: False
Action: Facility proposed for Confirmed Release List
Further Action: 0
Comments: Not reported

Action ID: 9467
Region: Western Region
Complete Date: 01/24/2000
Rank Value: Not reported
Cleanup Flag: False
Created Date: 08/04/2003
Decode for AgencyID: Department of Environmental Quality
Decode for RegionID: Western Region
Category: Listing Action
Action Code Flag: False
Action: Facility proposed for Inventory
Further Action: 0
Comments: Not reported

Action ID: 9434
Region: Western Region
Complete Date: 09/21/2020
Rank Value: Not reported
Cleanup Flag: False
Created Date: 08/04/2003
Decode for AgencyID: Department of Environmental Quality
Decode for RegionID: Western Region
Category: Remedial Action
Action Code Flag: False
Action: Institutional Control
Further Action: 0
Comments: Not reported

Action ID: 9465
Region: Headquarters
Complete Date: 02/04/2000
Rank Value: Not reported
Cleanup Flag: False
Created Date: 08/04/2003
Decode for AgencyID: Department of Environmental Quality
Decode for RegionID: Headquarters
Category: Listing Action
Action Code Flag: False
Action: Facility proposed for Confirmed Release List
Further Action: 0

HIDDEN SPRINGS - TAX LOT 1707 (Continued) **S120538942**

Comments: Not reported

Action ID: 9467
Region: Headquarters
Complete Date: 02/04/2000
Rank Value: Not reported
Cleanup Flag: False
Created Date: 08/04/2003
Decode for AgencyID: Department of Environmental Quality
Decode for RegionID: Headquarters
Category: Listing Action
Action Code Flag: False
Action: Facility proposed for Inventory
Further Action: 0
Comments: Not reported

Action ID: 9428
Region: Headquarters
Complete Date: 03/22/2000
Rank Value: Not reported
Cleanup Flag: False
Created Date: 08/04/2003
Decode for AgencyID: Department of Environmental Quality
Decode for RegionID: Headquarters
Category: Listing Action
Action Code Flag: False
Action: Extension requested by owner/operator
Further Action: 0
Comments: Not reported

Action ID: 9451
Region: Headquarters
Complete Date: 05/10/2000
Rank Value: Not reported
Cleanup Flag: False
Created Date: 08/04/2003
Decode for AgencyID: Department of Environmental Quality
Decode for RegionID: Headquarters
Category: Listing Action
Action Code Flag: False
Action: Owner/operator comments received on listing notification
Further Action: 0
Comments: Not reported

Action ID: 9430
Region: Headquarters
Complete Date: 04/04/2000
Rank Value: Not reported
Cleanup Flag: False
Created Date: 08/04/2003
Decode for AgencyID: Department of Environmental Quality
Decode for RegionID: Headquarters
Category: Listing Action
Action Code Flag: False
Action: Petition or request granted
Further Action: 0
Comments: Not reported

HIDDEN SPRINGS - TAX LOT 1707 (Continued) **S120538942**

Action ID: 9431
Region: Headquarters
Complete Date: 10/03/2000
Rank Value: Not reported
Cleanup Flag: False
Created Date: 08/04/2003
Decode for AgencyID: Department of Environmental Quality
Decode for RegionID: Headquarters
Category: Listing Action
Action Code Flag: False
Action: Place on hold
Further Action: 0
Comments: Not reported

Action ID: 9438
Region: Headquarters
Complete Date: 09/29/2002
Rank Value: Not reported
Cleanup Flag: False
Created Date: 08/04/2003
Decode for AgencyID: Department of Environmental Quality
Decode for RegionID: Headquarters
Category: Listing Action
Action Code Flag: False
Action: Facility placed on Confirmed Release List
Further Action: 0
Comments: Not reported

Action ID: 9439
Region: Headquarters
Complete Date: 09/29/2002
Rank Value: Not reported
Cleanup Flag: False
Created Date: 08/04/2003
Decode for AgencyID: Department of Environmental Quality
Decode for RegionID: Headquarters
Category: Listing Action
Action Code Flag: False
Action: Facility placed on Inventory
Further Action: 0
Comments: Not reported

Action ID: 9463
Region: Western Region
Complete Date: 07/29/2003
Rank Value: Not reported
Cleanup Flag: False
Created Date: 08/05/2003
Decode for AgencyID: Department of Environmental Quality
Decode for RegionID: Western Region
Category: Remedial Action
Action Code Flag: False
Action: Partial No Further Action
Further Action: 0
Comments: Not reported

Action ID: 9434

HIDDEN SPRINGS - TAX LOT 1707 (Continued) **S120538942**

Region: Western Region
Complete Date: Not reported
Rank Value: Not reported
Cleanup Flag: False
Created Date: 11/16/2020
Decode for AgencyID: Department of Environmental Quality
Decode for RegionID: Western Region
Category: Remedial Action
Action Code Flag: False
Action: Institutional Control
Further Action: Low
Comments: Not reported

Action ID: 9424
Region: Western Region
Complete Date: Not reported
Rank Value: 0
Cleanup Flag: False
Created Date: 12/17/2002
Decode for AgencyID: Department of Environmental Quality
Decode for RegionID: Western Region
Category: Administrative Action
Action Code Flag: False
Action: Site added to database
Further Action: Not reported
Comments: Not reported

Action ID: 9489
Region: Western Region
Complete Date: 01/10/2002
Rank Value: 0
Cleanup Flag: False
Created Date: 12/17/2002
Decode for AgencyID: Department of Environmental Quality
Decode for RegionID: Western Region
Category: Listing Action
Action Code Flag: False
Action: Listing on Inventory recommended
Further Action: 0
Comments: Not reported

Action ID: 9488
Region: Western Region
Complete Date: 01/10/2002
Rank Value: 0
Cleanup Flag: False
Created Date: 12/17/2002
Decode for AgencyID: Department of Environmental Quality
Decode for RegionID: Western Region
Category: Listing Action
Action Code Flag: False
Action: Listing on Confirmed Release List recommended
Further Action: 0
Comments: Not reported

Institutional Control:
Name: HIDDEN SPRINGS - TAX LOT 1707

HIDDEN SPRINGS - TAX LOT 1707 (Continued) **S120538942**

Address:	SW CORNER OF NW 9TH STREET AND SPRUCE STREET
City,State,Zip:	CORVALLIS, OR 97330
Site Control Sequence #:	1307
Site Id:	3247
Control Sequence #:	3
Begin Date:	11/09/2020
End Date:	Not reported
Frequency Of Review:	60
Last Reviewed By:	Chris Richardson
Last Review Date:	11/09/2020
Last Updated By:	KDAUGHE
Last Updated Date:	08/24/2022
Group Sequence #:	2
Control Code:	EES
Control Description:	Easement Equitable Servitude
FK Type Code:	1
Group Code:	PR
Group Description:	Proprietary
Type Code:	I
Type Description:	Institutional
Comments:	EES completed on 9/21/20, recorded with Benton County (Doc #2020-601818). Prohibits residential use of any type, agricultural use, and use that involves regular prolonged exposure to site soils by children. Prohibits groundwater use. During construction dust must be suppressed using municipal water. A CMMP dated 6/6/2020 must be followd during subsurface work.

Name:	HIDDEN SPRINGS - TAX LOT 1707
Address:	SW CORNER OF NW 9TH STREET AND SPRUCE STREET
City,State,Zip:	CORVALLIS, OR 97330
Site Control Sequence #:	197
Site Id:	3247
Control Sequence #:	3
Begin Date:	07/03/2003
End Date:	09/21/2020
Frequency Of Review:	60
Last Reviewed By:	Angie Obery
Last Review Date:	07/03/2003
Last Updated By:	KDAUGHE
Last Updated Date:	08/24/2022
Group Sequence #:	2
Control Code:	EES
Control Description:	Easement Equitable Servitude
FK Type Code:	1
Group Code:	PR
Group Description:	Proprietary
Type Code:	I
Type Description:	Institutional
Comments:	The 1999 E&ES was terminated, and separate E&ES's were executed for Parcel 2 (tax lot 10700), Parcel 3 (tax lot 10800), and this site (tax lot 1707). Recorded with Benton County 7/3/03. Number 200-345758. 11/9/20-CAR-EES terminated and replaced with sitewide EES for ECSI 2092, 3243, and 3247 all part of the former Consumer's Power site.

VCS:

Name:	HIDDEN SPRINGS - TAX LOT 1707
Address:	SW CORNER OF NW 9TH STREET AND SPRUCE STREET

HIDDEN SPRINGS - TAX LOT 1707 (Continued) **S120538942**

City,State,Zip:	CORVALLIS, OR 97330
ECS Site ID:	3247
Facility Size:	1.49
Action:	Institutional Control
Start Date:	07/03/2003
End Date:	09/21/2020
Program:	VCP
Latitude:	44.5863
Longitude:	-123.258
Primary Action Flag:	False
Investigation Code:	LIS

Name:	HIDDEN SPRINGS - TAX LOT 1707
Address:	SW CORNER OF NW 9TH STREET AND SPRUCE STREET
City,State,Zip:	CORVALLIS, OR 97330
ECS Site ID:	3247
Facility Size:	1.49
Action:	Partial No Further Action
Start Date:	07/29/2003
End Date:	07/29/2003
Program:	VCS
Latitude:	44.5863
Longitude:	-123.258
Primary Action Flag:	False
Investigation Code:	LIS

Name:	HIDDEN SPRINGS - TAX LOT 1707
Address:	SW CORNER OF NW 9TH STREET AND SPRUCE STREET
City,State,Zip:	CORVALLIS, OR 97330
ECS Site ID:	3247
Facility Size:	1.49
Action:	Facility proposed for Confirmed Release List
Start Date:	01/24/2000
End Date:	01/24/2000
Program:	VCP
Latitude:	44.5863
Longitude:	-123.258
Primary Action Flag:	False
Investigation Code:	LIS

Name:	HIDDEN SPRINGS - TAX LOT 1707
Address:	SW CORNER OF NW 9TH STREET AND SPRUCE STREET
City,State,Zip:	CORVALLIS, OR 97330
ECS Site ID:	3247
Facility Size:	1.49
Action:	Facility proposed for Inventory
Start Date:	01/24/2000
End Date:	01/24/2000
Program:	VCP
Latitude:	44.5863
Longitude:	-123.258
Primary Action Flag:	False
Investigation Code:	LIS

Name:	HIDDEN SPRINGS - TAX LOT 1707
Address:	SW CORNER OF NW 9TH STREET AND SPRUCE STREET
City,State,Zip:	CORVALLIS, OR 97330

HIDDEN SPRINGS - TAX LOT 1707 (Continued) **S120538942**

ECS Site ID:	3247
Facility Size:	1.49
Action:	Listing on Confirmed Release List recommended
Start Date:	01/10/2002
End Date:	01/10/2002
Program:	VCP
Latitude:	44.5863
Longitude:	-123.258
Primary Action Flag:	False
Investigation Code:	LIS

Name:	HIDDEN SPRINGS - TAX LOT 1707
Address:	SW CORNER OF NW 9TH STREET AND SPRUCE STREET
City,State,Zip:	CORVALLIS, OR 97330
ECS Site ID:	3247
Facility Size:	1.49
Action:	Listing on Inventory recommended
Start Date:	01/10/2002
End Date:	01/10/2002
Program:	VCP
Latitude:	44.5863
Longitude:	-123.258
Primary Action Flag:	False
Investigation Code:	LIS

Name:	HIDDEN SPRINGS - TAX LOT 1707
Address:	SW CORNER OF NW 9TH STREET AND SPRUCE STREET
City,State,Zip:	CORVALLIS, OR 97330
ECS Site ID:	3247
Facility Size:	1.49
Action:	Institutional Control
Start Date:	09/21/2020
End Date:	Not reported
Program:	VCP
Latitude:	44.5863
Longitude:	-123.258
Primary Action Flag:	True
Investigation Code:	LIS

OR BROWNFIELDS:

Name:	HIDDEN SPRINGS - TAX LOT 1707
Address:	SW CORNER OF NW 9TH STREET AND SPRUCE STREET
City,State,Zip:	CORVALLIS, OR 97330
Geolocation Id:	40576
Status:	Institutional Control
Lat/Long:	44.5863 / -123.258

---

354 East < 1/8 0.087 mi. 459 ft.

Actual: 216 ft.

Focus Map: 12

EVANITE FIBER BATTERY SEPARATOR DIVISION **PFAS ECHO** **1027357830**
N/A

CORVALLIS, OR

PFAS ECHO:

Name:	EVANITE FIBER BATTERY SEPARATOR DIVISION
Address:	Not reported
City,State,Zip:	CORVALLIS, OR

EVANITE FIBER BATTERY SEPARATOR DIVISION (Continued) **1027357830**

Latitude:	44.554260
Longitude:	-123.263090
Count:	1
County:	BENTON
Status:	Active
Region:	10
Industry:	Paper Mills and Products
ECHO Facility Report:	https://echo.epa.gov/detailed-facility-report?fid=110014174981
Facility Percent Minority:	20.004
Facility Derived Tribes:	Confederated Tribes of Siletz Indians of Oregon - 21.1 mile(s)
Facility Population:	1731.53
EPA Programs:	RCRA
Federal Facility:	No
Federal Agency:	-
Facility FIPS Code:	41003
Facility Indian Country Flag:	N
Facility Collection Method:	ADDRESS MATCHING-HOUSE NUMBER
Facility Derived HUC:	17090003
Facility Derived WBD:	170900030211
Facility Derived CD113:	04
Facility Derived CB2010:	410030001001000
Facility Major Flag:	Y
Facility Active Flag:	Y
Facility Inspection Count:	0
Facility Date Last Inspection:	6/9/1999
Facility Days Last Inspection:	8,872
Facility Informal Count:	0
Facility Date Last Informal Action:	6/17/1999
Facility Formal Action Count:	0
Facility Date Last Formal Action:	6/26/2000
Facility Total Penalties:	0
Facility Penalty Count:	-
Facility Date Last Penalty:	6/26/2000
Facility Last Penalty AMT:	2,735
Facility QTRS With NC:	0
Facility Programs With SNC:	0
Facility Compliance Status:	No Violation Identified
Facility SNC Flag:	N
AIR Flag:	N
NPDES Flag:	N
SDWIS Flag:	N
RCRA Flag:	Y
TRI Flag:	N
GHG Flag:	N
AIR IDS:	-
CAA Permit Types:	-
CAA NAICS:	-
CAA SICS:	-
NPDES IDS:	-
CWA Permit Types:	-
CWA NAICS:	-
CWA SICS:	-
RCRA IDS:	ORD009023466
RCRA Permit Types:	Legacy TSDF, VSQG
RCRA NAICS:	327993
SDWA IDS:	-
SDWA System Types:	-

EVANITE FIBER BATTERY SEPARATOR DIVISION (Continued) **1027357830**

SDWA Compliance Status:	-
SDWA SNC Flag:	N
TRI IDS:	97333VNTFB1030S
TRI Releases Transfers:	-
TRI On Site Releases:	-
TRI Off Site Transfers:	-
TRI Reporter:	-
Facility IMP Water Flag:	-
EJSCREEN Flag US:	N
EJSCREEN Report:	https://ejscreen.epa.gov/mapper/mobile/EJSCREEN_mobile.aspx?geometry=%7B%22x%22:-123.26309,%22y%22:44.55426,%22spatialReference%22:%7B%22wkid%22:4326%7D%7D&unit=9035&areatype=&areaid=&basemap=streets&distance=1

BN355 **PEPSI BEVERAGES COMPANY** **OR AST** **S111253604**
ESE **2636 NE BELVUE** **OR HSIS** **N/A**
< 1/8 **CORVALLIS, OR 97330**
0.087 mi.
459 ft. **Site 1 of 3 in cluster BN**

Actual:
226 ft.

Focus Map:
4

AST:

Facility ID:	7498
Name:	PEPSI BEVERAGES COMPANY
Address:	2636 NE BELVUE ST NE
City,State,Zip:	CORVALLIS, OR 97330
Substance:	CARBON DIOXIDE LIQUID
Reporting Quantities:	Not reported
Quantity Units:	Not reported
Physical State:	Not reported
Storage 1:	Above ground tank
Storage 2:	Not reported
Owner-Operator Name:	INDRA
Direct Site Phone:	5417581212
Report Class:	Annual
Report Year:	2017
Is Poisonous Gas:	No
Is Poisonous Material:	No
Is Biological Hazard:	No
Is Radioactive Material:	No
Is Explosive:	No
Status:	Not reported
Nature of Business:	SALES OF SOFT DRINKS
NAICS Code:	424490
Maximum Daily Amount Code:	3
Maximum Daily Amount Code Range:	20-49
Maximum Daily Amount Units:	gal
Is Solid State:	No
Is Liquid State:	No
Is Gaseous State:	Yes
Is Combustible Dust:	No
Is Fire Hazard:	No
Is Sudden Release of Pressure Hazard:	No
Is Reactive Hazard:	No
Is Immediate Hazard:	No
Is Delayed Hazard:	No
Is Corrosive to Metal:	No
Is Flammable:	No
Is Gas Under Pressure:	Yes
Is Physical HNOC:	No

PEPSI BEVERAGES COMPANY (Continued) **S111253604**

Is Emission of Gas With Water:	No
Is Organic Peroxide:	No
Is Oxidizer:	No
Is Pyrophoric liquid or solid:	No
Is Pyrophoric Gas:	No
Is Self-Heating:	No
Is Self-Reacting:	No
Is Acute Toxicity:	No
Is Aspiration Hazard:	No
Is Carcinogenicity:	No
Is Germ Cell Mutagenicity:	No
Is Health HNOC:	No
Is Reproductive Toxicity:	No
Is Respiratory or Skin Sensitization:	No
Is Serious Eye Damage or Eye Irritation:	No
Is Simple Asphyxiate:	No
Is Skin Corrosion or Irritation:	No
Is Specific Target Organ Toxicity:	No

Facility ID:	7498
Name:	PEPSI BEVERAGES COMPANY
Address:	2636 NE BELVUE ST NE
City,State,Zip:	CORVALLIS, OR 97330
Substance:	CARBON DIOXIDE LIQUID
Reporting Quantities:	Not reported
Quantity Units:	Not reported
Physical State:	Not reported
Storage 1:	Above ground tank
Storage 2:	Not reported
Owner-Operator Name:	INDRA
Direct Site Phone:	5417581212
Report Class:	Annual(Revision)
Report Year:	2017
Is Poisonous Gas:	No
Is Poisonous Material:	No
Is Biological Hazard:	No
Is Radioactive Material:	No
Is Explosive:	No
Status:	Not reported
Nature of Business:	SALES OF SOFT DRINKS
NAICS Code:	424490
Maximum Daily Amount Code:	20
Maximum Daily Amount Code Range:	1,000-4,999
Maximum Daily Amount Units:	gal
Is Solid State:	No
Is Liquid State:	No
Is Gaseous State:	Yes
Is Combustible Dust:	No
Is Fire Hazard:	No
Is Sudden Release of Pressure Hazard:	No
Is Reactive Hazard:	No
Is Immediate Hazard:	No
Is Delayed Hazard:	No
Is Corrosive to Metal:	No
Is Flammable:	No
Is Gas Under Pressure:	Yes
Is Physical HNOC:	No

PEPSI BEVERAGES COMPANY (Continued) **S111253604**

Is Emission of Gas With Water:	No
Is Organic Peroxide:	No
Is Oxidizer:	No
Is Pyrophoric liquid or solid:	No
Is Pyrophoric Gas:	No
Is Self-Heating:	No
Is Self-Reacting:	No
Is Acute Toxicity:	No
Is Aspiration Hazard:	No
Is Carcinogenicity:	No
Is Germ Cell Mutagenicity:	No
Is Health HNOC:	No
Is Reproductive Toxicity:	No
Is Respiratory or Skin Sensitization:	No
Is Serious Eye Damage or Eye Irritation:	No
Is Simple Asphyxiate:	No
Is Skin Corrosion or Irritation:	No
Is Specific Target Organ Toxicity:	No

Facility ID:	7498
Name:	PEPSI BEVERAGES COMPANY
Address:	2636 NE BELVUE ST NE
City,State,Zip:	CORVALLIS, OR 97330
Substance:	CARBON DIOXIDE LIQUID
Reporting Quantities:	Not reported
Quantity Units:	Not reported
Physical State:	Not reported
Storage 1:	Above ground tank
Storage 2:	Not reported
Owner-Operator Name:	Ramon
Direct Site Phone:	5417581212
Report Class:	Annual
Report Year:	2018
Is Poisonous Gas:	No
Is Poisonous Material:	No
Is Biological Hazard:	No
Is Radioactive Material:	No
Is Explosive:	No
Status:	Not reported
Nature of Business:	SALES OF SOFT DRINKS
NAICS Code:	424490
Maximum Daily Amount Code:	3
Maximum Daily Amount Code Range:	20-49
Maximum Daily Amount Units:	gal
Is Solid State:	No
Is Liquid State:	No
Is Gaseous State:	Yes
Is Combustible Dust:	No
Is Fire Hazard:	No
Is Sudden Release of Pressure Hazard:	No
Is Reactive Hazard:	No
Is Immediate Hazard:	No
Is Delayed Hazard:	No
Is Corrosive to Metal:	No
Is Flammable:	No
Is Gas Under Pressure:	Yes
Is Physical HNOC:	No

PEPSI BEVERAGES COMPANY (Continued) **S111253604**

Is Emission of Gas With Water:	No
Is Organic Peroxide:	No
Is Oxidizer:	No
Is Pyrophoric liquid or solid:	No
Is Pyrophoric Gas:	No
Is Self-Heating:	No
Is Self-Reacting:	No
Is Acute Toxicity:	No
Is Aspiration Hazard:	No
Is Carcinogenicity:	No
Is Germ Cell Mutagenicity:	No
Is Health HNOC:	No
Is Reproductive Toxicity:	No
Is Respiratory or Skin Sensitization:	No
Is Serious Eye Damage or Eye Irritation:	No
Is Simple Asphyxiate:	No
Is Skin Corrosion or Irritation:	No
Is Specific Target Organ Toxicity:	No

Facility ID:	7498
Name:	PEPSI BEVERAGES COMPANY
Address:	2636 NE BELVUE ST NE
City,State,Zip:	CORVALLIS, OR 97330
Substance:	CARBON DIOXIDE LIQUID
Reporting Quantities:	Not reported
Quantity Units:	Not reported
Physical State:	Not reported
Storage 1:	Above ground tank
Storage 2:	Not reported
Owner-Operator Name:	Ramon
Direct Site Phone:	5417581212
Report Class:	Annual
Report Year:	2019
Is Poisonous Gas:	No
Is Poisonous Material:	No
Is Biological Hazard:	No
Is Radioactive Material:	No
Is Explosive:	No
Status:	Not reported
Nature of Business:	SALES OF SOFT DRINKS
NAICS Code:	424490
Maximum Daily Amount Code:	3
Maximum Daily Amount Code Range:	20-49
Maximum Daily Amount Units:	gal
Is Solid State:	No
Is Liquid State:	No
Is Gaseous State:	Yes
Is Combustible Dust:	No
Is Fire Hazard:	No
Is Sudden Release of Pressure Hazard:	No
Is Reactive Hazard:	No
Is Immediate Hazard:	No
Is Delayed Hazard:	No
Is Corrosive to Metal:	No
Is Flammable:	No
Is Gas Under Pressure:	Yes
Is Physical HNOC:	No

PEPSI BEVERAGES COMPANY (Continued) **S111253604**

Is Emission of Gas With Water:	No
Is Organic Peroxide:	No
Is Oxidizer:	No
Is Pyrophoric liquid or solid:	No
Is Pyrophoric Gas:	No
Is Self-Heating:	No
Is Self-Reacting:	No
Is Acute Toxicity:	No
Is Aspiration Hazard:	No
Is Carcinogenicity:	No
Is Germ Cell Mutagenicity:	No
Is Health HNOC:	No
Is Reproductive Toxicity:	No
Is Respiratory or Skin Sensitization:	No
Is Serious Eye Damage or Eye Irritation:	No
Is Simple Asphyxiate:	No
Is Skin Corrosion or Irritation:	No
Is Specific Target Organ Toxicity:	No

Facility ID:	7498
Name:	PEPSI BEVERAGES COMPANY
Address:	2636 NE BELVUE ST NE
City,State,Zip:	CORVALLIS, OR 97330
Substance:	CARBON DIOXIDE LIQUID
Reporting Quantities:	Not reported
Quantity Units:	Not reported
Physical State:	Not reported
Storage 1:	Above ground tank
Storage 2:	Not reported
Owner-Operator Name:	Ramon
Direct Site Phone:	5417581212
Report Class:	Annual
Report Year:	2020
Is Poisonous Gas:	No
Is Poisonous Material:	No
Is Biological Hazard:	No
Is Radioactive Material:	No
Is Explosive:	No
Status:	Not reported
Nature of Business:	SALES OF SOFT DRINKS
NAICS Code:	424490
Maximum Daily Amount Code:	20
Maximum Daily Amount Code Range:	1,000-4,999
Maximum Daily Amount Units:	gal
Is Solid State:	No
Is Liquid State:	No
Is Gaseous State:	Yes
Is Combustible Dust:	No
Is Fire Hazard:	No
Is Sudden Release of Pressure Hazard:	No
Is Reactive Hazard:	No
Is Immediate Hazard:	No
Is Delayed Hazard:	No
Is Corrosive to Metal:	No
Is Flammable:	No
Is Gas Under Pressure:	Yes
Is Physical HNOC:	No

PEPSI BEVERAGES COMPANY (Continued) **S111253604**

Is Emission of Gas With Water:	No
Is Organic Peroxide:	No
Is Oxidizer:	No
Is Pyrophoric liquid or solid:	No
Is Pyrophoric Gas:	No
Is Self-Heating:	No
Is Self-Reacting:	No
Is Acute Toxicity:	No
Is Aspiration Hazard:	No
Is Carcinogenicity:	No
Is Germ Cell Mutagenicity:	No
Is Health HNOC:	No
Is Reproductive Toxicity:	No
Is Respiratory or Skin Sensitization:	No
Is Serious Eye Damage or Eye Irritation:	No
Is Simple Asphyxiate:	No
Is Skin Corrosion or Irritation:	No
Is Specific Target Organ Toxicity:	No

Facility ID:	7498
Name:	PEPSI BEVERAGES COMPANY
Address:	2636 NE BELVUE ST NE
City,State,Zip:	CORVALLIS, OR 97330
Substance:	CARBON DIOXIDE LIQUID
Reporting Quantities:	Not reported
Quantity Units:	Not reported
Physical State:	Not reported
Storage 1:	Above ground tank
Storage 2:	Not reported
Owner-Operator Name:	Ramon
Direct Site Phone:	5417581212
Report Class:	Annual(Revision)
Report Year:	2018
Is Poisonous Gas:	No
Is Poisonous Material:	No
Is Biological Hazard:	No
Is Radioactive Material:	No
Is Explosive:	No
Status:	Not reported
Nature of Business:	SALES OF SOFT DRINKS
NAICS Code:	424490
Maximum Daily Amount Code:	20
Maximum Daily Amount Code Range:	1,000-4,999
Maximum Daily Amount Units:	gal
Is Solid State:	No
Is Liquid State:	No
Is Gaseous State:	Yes
Is Combustible Dust:	No
Is Fire Hazard:	No
Is Sudden Release of Pressure Hazard:	No
Is Reactive Hazard:	No
Is Immediate Hazard:	No
Is Delayed Hazard:	No
Is Corrosive to Metal:	No
Is Flammable:	No
Is Gas Under Pressure:	Yes
Is Physical HNOC:	No

PEPSI BEVERAGES COMPANY (Continued) **S111253604**

Is Emission of Gas With Water:	No
Is Organic Peroxide:	No
Is Oxidizer:	No
Is Pyrophoric liquid or solid:	No
Is Pyrophoric Gas:	No
Is Self-Heating:	No
Is Self-Reacting:	No
Is Acute Toxicity:	No
Is Aspiration Hazard:	No
Is Carcinogenicity:	No
Is Germ Cell Mutagenicity:	No
Is Health HNOC:	No
Is Reproductive Toxicity:	No
Is Respiratory or Skin Sensitization:	No
Is Serious Eye Damage or Eye Irritation:	No
Is Simple Asphyxiate:	No
Is Skin Corrosion or Irritation:	No
Is Specific Target Organ Toxicity:	No

Facility ID:	7498
Name:	PEPSI BEVERAGES COMPANY
Address:	2636 NE BELVUE ST NE
City,State,Zip:	CORVALLIS, OR 97330
Substance:	CARBON DIOXIDE LIQUID
Reporting Quantities:	Not reported
Quantity Units:	Not reported
Physical State:	Not reported
Storage 1:	Above ground tank
Storage 2:	Not reported
Owner-Operator Name:	Ramon
Direct Site Phone:	5417581212
Report Class:	Annual(Revision)
Report Year:	2019
Is Poisonous Gas:	No
Is Poisonous Material:	No
Is Biological Hazard:	No
Is Radioactive Material:	No
Is Explosive:	No
Status:	Not reported
Nature of Business:	SALES OF SOFT DRINKS
NAICS Code:	424490
Maximum Daily Amount Code:	20
Maximum Daily Amount Code Range:	1,000-4,999
Maximum Daily Amount Units:	gal
Is Solid State:	No
Is Liquid State:	No
Is Gaseous State:	Yes
Is Combustible Dust:	No
Is Fire Hazard:	No
Is Sudden Release of Pressure Hazard:	No
Is Reactive Hazard:	No
Is Immediate Hazard:	No
Is Delayed Hazard:	No
Is Corrosive to Metal:	No
Is Flammable:	No
Is Gas Under Pressure:	Yes
Is Physical HNOC:	No

PEPSI BEVERAGES COMPANY (Continued) **S111253604**

Is Emission of Gas With Water:	No
Is Organic Peroxide:	No
Is Oxidizer:	No
Is Pyrophoric liquid or solid:	No
Is Pyrophoric Gas:	No
Is Self-Heating:	No
Is Self-Reacting:	No
Is Acute Toxicity:	No
Is Aspiration Hazard:	No
Is Carcinogenicity:	No
Is Germ Cell Mutagenicity:	No
Is Health HNOC:	No
Is Reproductive Toxicity:	No
Is Respiratory or Skin Sensitization:	No
Is Serious Eye Damage or Eye Irritation:	No
Is Simple Asphyxiate:	No
Is Skin Corrosion or Irritation:	No
Is Specific Target Organ Toxicity:	No

Facility ID:	7498
Name:	PEPSI BEVERAGES COMPANY
Address:	2636 NE BELVUE ST NE
City,State,Zip:	CORVALLIS, OR 97330
Substance:	CARBON DIOXIDE LIQUID
Reporting Quantities:	Not reported
Quantity Units:	Not reported
Physical State:	Not reported
Storage 1:	Above ground tank
Storage 2:	Not reported
Owner-Operator Name:	Ramon
Direct Site Phone:	5417581212
Report Class:	Annual(Revision)
Report Year:	2019
Is Poisonous Gas:	No
Is Poisonous Material:	No
Is Biological Hazard:	No
Is Radioactive Material:	No
Is Explosive:	No
Status:	Not reported
Nature of Business:	SALES OF SOFT DRINKS
NAICS Code:	424490
Maximum Daily Amount Code:	3
Maximum Daily Amount Code Range:	20-49
Maximum Daily Amount Units:	gal
Is Solid State:	No
Is Liquid State:	No
Is Gaseous State:	Yes
Is Combustible Dust:	No
Is Fire Hazard:	No
Is Sudden Release of Pressure Hazard:	No
Is Reactive Hazard:	No
Is Immediate Hazard:	No
Is Delayed Hazard:	No
Is Corrosive to Metal:	No
Is Flammable:	No
Is Gas Under Pressure:	Yes
Is Physical HNOC:	No

PEPSI BEVERAGES COMPANY (Continued) **S111253604**

Is Emission of Gas With Water:	No
Is Organic Peroxide:	No
Is Oxidizer:	No
Is Pyrophoric liquid or solid:	No
Is Pyrophoric Gas:	No
Is Self-Heating:	No
Is Self-Reacting:	No
Is Acute Toxicity:	No
Is Aspiration Hazard:	No
Is Carcinogenicity:	No
Is Germ Cell Mutagenicity:	No
Is Health HNOC:	No
Is Reproductive Toxicity:	No
Is Respiratory or Skin Sensitization:	No
Is Serious Eye Damage or Eye Irritation:	No
Is Simple Asphyxiate:	No
Is Skin Corrosion or Irritation:	No
Is Specific Target Organ Toxicity:	No

Facility ID:	7498
Name:	PEPSI BEVERAGES COMPANY
Address:	2636 NE BELVUE ST NE
City,State,Zip:	CORVALLIS, OR 97330
Substance:	CARBON DIOXIDE LIQUID MATHESON
Reporting Quantities:	Not reported
Quantity Units:	Not reported
Physical State:	Not reported
Storage 1:	Above ground tank
Storage 2:	Not reported
Owner-Operator Name:	Ramon
Direct Site Phone:	5412240523
Report Class:	Annual
Report Year:	2022
Is Poisonous Gas:	No
Is Poisonous Material:	No
Is Biological Hazard:	No
Is Radioactive Material:	No
Is Explosive:	No
Status:	ACTIVE
Nature of Business:	SALES OF SOFT DRINKS
NAICS Code:	424490
Maximum Daily Amount Code:	20
Maximum Daily Amount Code Range:	1,000-4,999
Maximum Daily Amount Units:	gal
Is Solid State:	No
Is Liquid State:	No
Is Gaseous State:	Yes
Is Combustible Dust:	No
Is Fire Hazard:	No
Is Sudden Release of Pressure Hazard:	No
Is Reactive Hazard:	No
Is Immediate Hazard:	No
Is Delayed Hazard:	No
Is Corrosive to Metal:	No
Is Flammable:	No
Is Gas Under Pressure:	Yes
Is Physical HNOC:	No

PEPSI BEVERAGES COMPANY (Continued) **S111253604**

Is Emission of Gas With Water:	No
Is Organic Peroxide:	No
Is Oxidizer:	No
Is Pyrophoric liquid or solid:	No
Is Pyrophoric Gas:	No
Is Self-Heating:	No
Is Self-Reacting:	No
Is Acute Toxicity:	No
Is Aspiration Hazard:	No
Is Carcinogenicity:	No
Is Germ Cell Mutagenicity:	No
Is Health HNOC:	No
Is Reproductive Toxicity:	No
Is Respiratory or Skin Sensitization:	No
Is Serious Eye Damage or Eye Irritation:	No
Is Simple Asphyxiate:	No
Is Skin Corrosion or Irritation:	No
Is Specific Target Organ Toxicity:	No

Facility ID:	7498
Name:	PEPSI BEVERAGES COMPANY
Address:	2636 NE BELVUE ST NE
City,State,Zip:	CORVALLIS, OR 97330
Substance:	CARBON DIOXIDE LIQUID MATHESON
Reporting Quantities:	Not reported
Quantity Units:	Not reported
Physical State:	Not reported
Storage 1:	Above ground tank
Storage 2:	Not reported
Owner-Operator Name:	Ramon
Direct Site Phone:	5412240523
Report Class:	Annual
Report Year:	2021
Is Poisonous Gas:	No
Is Poisonous Material:	No
Is Biological Hazard:	No
Is Radioactive Material:	No
Is Explosive:	No
Status:	Not reported
Nature of Business:	SALES OF SOFT DRINKS
NAICS Code:	424490
Maximum Daily Amount Code:	20
Maximum Daily Amount Code Range:	1,000-4,999
Maximum Daily Amount Units:	gal
Is Solid State:	No
Is Liquid State:	No
Is Gaseous State:	Yes
Is Combustible Dust:	No
Is Fire Hazard:	No
Is Sudden Release of Pressure Hazard:	No
Is Reactive Hazard:	No
Is Immediate Hazard:	No
Is Delayed Hazard:	No
Is Corrosive to Metal:	No
Is Flammable:	No
Is Gas Under Pressure:	Yes
Is Physical HNOC:	No

PEPSI BEVERAGES COMPANY (Continued) **S111253604**

Is Emission of Gas With Water:	No
Is Organic Peroxide:	No
Is Oxidizer:	No
Is Pyrophoric liquid or solid:	No
Is Pyrophoric Gas:	No
Is Self-Heating:	No
Is Self-Reacting:	No
Is Acute Toxicity:	No
Is Aspiration Hazard:	No
Is Carcinogenicity:	No
Is Germ Cell Mutagenicity:	No
Is Health HNOC:	No
Is Reproductive Toxicity:	No
Is Respiratory or Skin Sensitization:	No
Is Serious Eye Damage or Eye Irritation:	No
Is Simple Asphyxiate:	No
Is Skin Corrosion or Irritation:	No
Is Specific Target Organ Toxicity:	No

Click this hyperlink while viewing on your computer to access additional OR AST: detail in the EDR Site Report.

HSIS:

Name:	PEPSI BEVERAGES COMPANY
Address:	2636 NE BELVUE ST NE
City,State,Zip:	CORVALLIS, OR 97330
Facility ID:	007498
Department Or Division Of Company:	Not reported
Chemical Is Extremely Hazardous Substance (EHS:	Not reported
Contains 112R:	Not reported
Facility Has Written Emergency Plan:	Not reported
NAICS Code 1:	Not reported
NAICS Desc 1:	Not reported
NAICS Code 2:	Not reported
NAICS Desc 2:	Not reported
Manager Name:	Not reported
Business Phone:	Not reported
Mailing Address:	Not reported
Mailing City:	Not reported
Mailing State:	Not reported
Mailing Zip:	Not reported
No. of Employees:	Not reported
Day Phone:	Not reported
Placard:	Not reported
Fire Dept Code:	Not reported
FD:	CORVALLIS FD
Sprinkler System:	Not reported
Emergency Contact:	Not reported
Emergency Procedure:	Not reported
Business Type:	Not reported
Facility Type:	Private
Department:	Not reported
Status:	ACTIVE
Latitude:	44.5949
Longitude:	-123.25
Status TRI:	Active
Status RMP:	Active

PEPSI BEVERAGES COMPANY (Continued) **S111253604**

Status PSM:	Active
Status CR2K:	Active
Status 302:	Active
Owner Name:	Ramon Laguarta
Last Reported ID:	51811
Case Number:	124389
Chemical Name:	CARBON DIOXIDE LIQUID
EHS Name:	Not reported
Is Pure:	Yes
Is Mix:	No
Is EHS:	Not reported
Mixture Component:	Not reported
Maximum Daily Amount Code:	3
Maximum Daily Amount Unit:	gal
Chemical Added Date:	05/04/2017
Is Chem PSM:	No
Is Chem 112R:	No
Is Chem 302:	No
Is Pesticide:	No
Is Fertilizer:	No
Physical State:	Gas
UNNA Number:	2187
NFPA Health:	3
NFPA Flammability:	0
NFPA Reactivity:	0
NFPA Special Notice:	Not reported
Hazards:	Physical Flammable
Number of Days Onsite:	365
Year:	2019

Case Number:	N/A
Chemical Name:	LEAD ACID BATTERIES
EHS Name:	Not reported
Is Pure:	No
Is Mix:	Yes
Is EHS:	Not reported
Mixture Component:	SULFURIC ACID
Maximum Daily Amount Code:	0
Maximum Daily Amount Unit:	lbs
Chemical Added Date:	05/04/2017
Is Chem PSM:	No
Is Chem 112R:	No
Is Chem 302:	No
Is Pesticide:	No
Is Fertilizer:	No
Physical State:	Solid
UNNA Number:	2794
NFPA Health:	3
NFPA Flammability:	0
NFPA Reactivity:	2
NFPA Special Notice:	N/A
Hazards:	Health Acute, Health Carcinogenicity, Health ReproductiveToxicity, Health Respiratory, Health SeriousEye, Health SkinCorrosion, Health SpecificOrganToxicity
Number of Days Onsite:	365
Year:	2019

PEPSI BEVERAGES COMPANY (Continued) **S111253604**

Case Number:	N/A
Chemical Name:	LEAD ACID BATTERIES
EHS Name:	Not reported
Is Pure:	No
Is Mix:	Yes
Is EHS:	Not reported
Mixture Component:	SULFURIC ACID
Maximum Daily Amount Code:	0
Maximum Daily Amount Unit:	lbs
Chemical Added Date:	05/04/2017
Is Chem PSM:	No
Is Chem 112R:	No
Is Chem 302:	No
Is Pesticide:	No
Is Fertilizer:	No
Physical State:	Solid
UNNA Number:	2794
NFPA Health:	3
NFPA Flammability:	0
NFPA Reactivity:	2
NFPA Special Notice:	N/A
Hazards:	Health Acute, Health Carcinogenicity, Health ReproductiveToxicity, Health Respiratory, Health SeriousEye, Health SkinCorrosion, Health SpecificOrganToxicity
Number of Days Onsite:	365
Year:	2018

Case Number:	124389
Chemical Name:	CARBON DIOXIDE LIQUID
EHS Name:	Not reported
Is Pure:	Yes
Is Mix:	No
Is EHS:	Not reported
Mixture Component:	Not reported
Maximum Daily Amount Code:	3
Maximum Daily Amount Unit:	gal
Chemical Added Date:	05/04/2017
Is Chem PSM:	No
Is Chem 112R:	No
Is Chem 302:	No
Is Pesticide:	No
Is Fertilizer:	No
Physical State:	Gas
UNNA Number:	2187
NFPA Health:	3
NFPA Flammability:	0
NFPA Reactivity:	0
NFPA Special Notice:	Not reported
Hazards:	Physical Flammable
Number of Days Onsite:	365
Year:	2018

Case Number:	Not reported
Chemical Name:	Not reported
EHS Name:	Not reported
Is Pure:	Not reported
Is Mix:	Not reported

PEPSI BEVERAGES COMPANY (Continued) **S111253604**

Is EHS:	Not reported
Mixture Component:	Not reported
Maximum Daily Amount Code:	Not reported
Maximum Daily Amount Unit:	Not reported
Chemical Added Date:	Not reported
Is Chem PSM:	Not reported
Is Chem 112R:	Not reported
Is Chem 302:	Not reported
Is Pesticide:	Not reported
Is Fertilizer:	Not reported
Physical State:	Not reported
UNNA Number:	Not reported
NFPA Health:	Not reported
NFPA Flammability:	Not reported
NFPA Reactivity:	Not reported
NFPA Special Notice:	Not reported
Hazards:	Not reported
Number of Days Onsite:	Not reported
Year:	Not reported

Chemical:

Chemical Name:	LEAD ACID BATTERIES
Physical Description:	SOLID
Case Number:	Not reported
Facility Id:	007498
Physical State Of The Substance:	1
Average Amount Possessed During The Year Code:	20
Maximum Amount Possessed During The Year Code:	20
Applicable Unit Of Measure Code:	1
Description Of The Unit Of Measure:	POUNDS
Type Code:	R
Description:	OTHER
Type Code:	Not reported
Temperature Description:	Not reported
Pressure of Code:	1
Pressure Description:	NORMAL PRESSURE
Pressure of Code:	Not reported
Pressure Description:	Not reported
Temperature Description:	NORMAL TEMPERATURE
Temperature of The Hazardous Substance Code:	4
Temperature Description:	Not reported
Temperature of The Hazardous Substance Code:	Not reported
Days Hazardous Substance On Site During Year:	365
Is The Substance Protected A Trade Secret:	False
Description Of The Max Qnty Code:	1,000-4,999
Description Of The Avg Qnty Code:	1,000-4,999
Most Hazardous Ingridient:	SULFURIC ACID
United Nations/north America 4 Digit Class Number:	2794
Hazard Rank:	4
EHS Ingredient:	SULFURIC ACID
Substance Pure:	False
Substance Mix:	True
First Hazardous Class Code For Chemical:	Acute Health Hazard
Second Hazardous Class Code For Chemical:	Corrosive Material
Third Hazardous Class Code For Chemical:	Chronic Health Hazard
Hazard Class 1 Of The Chemical:	6.3
Hazard Class 2 Of The Chemical:	8.0

PEPSI BEVERAGES COMPANY (Continued) **S111253604**

Hazard Class 3 Of The Chemical:	6.4
Chemical Name:	CARBON DIOXIDE LIQUID
Physical Description:	GAS
Case Number:	124389
Facility Id:	007498
Physical State Of The Substance:	3
Average Amount Possessed During The Year Code:	20
Maximum Amount Possessed During The Year Code:	20
Applicable Unit Of Measure Code:	2
Description Of The Unit Of Measure:	GALLONS
Type Code:	A
Description:	ABOVEGROUND TANK
Type Code:	Not reported
Temperature Description:	Not reported
Pressure of Code:	2
Pressure Description:	GREATER THAN NORMAL PRESSURE
Pressure of Code:	Not reported
Pressure Description:	Not reported
Temperature Description:	LESS THAN NORMAL TEMPERATURE BUT NOT CRYOGENIC
Temperature of The Hazardous Substance Code:	6
Temperature Description:	Not reported
Temperature of The Hazardous Substance Code:	Not reported
Days Hazardous Substance On Site During Year:	365
Is The Substance Protected A Trade Secret:	False
Description Of The Max Qnty Code:	1,000-4,999
Description Of The Avg Qnty Code:	1,000-4,999
Most Hazardous Ingridient:	CARBON DIOXIDE
United Nations/north America 4 Digit Class Number:	2187
Hazard Rank:	2
EHS Ingredient:	Not reported
Substance Pure:	True
Substance Mix:	False
First Hazardous Class Code For Chemical:	Acute Health Hazard
Second Hazardous Class Code For Chemical:	Not reported
Third Hazardous Class Code For Chemical:	Not reported
Hazard Class 1 Of The Chemical:	6.3
Hazard Class 2 Of The Chemical:	Not reported
Hazard Class 3 Of The Chemical:	Not reported

Additional Chemical:

Chemical Is A Toxic 313 Chemical:	N
EPA Pesticide Registration Number:	Not reported
Contains 112R:	N
Contains EHS:	N
Fertilizer:	N
Pesticide:	N
Contains 313:	N

BN356 **PEPSI COLA BOTTLING CO INC** **UST FINDER** **1028645022**
ESE **2636 NE BELVUE ST** **N/A**
< 1/8 **CORVALLIS, OR 97330**
0.087 mi.
459 ft. **Site 2 of 3 in cluster BN**

Actual:
226 ft.

Focus Map:
4

UST FINDER:

Object ID:	696807
Facility ID:	OR5274
Name:	PEPSI COLA BOTTLING CO INC
Address:	2636 NE BELVUE ST
City,State,Zip:	CORVALLIS, OR 97330
Address Match Type:	PointAddress
Open USTs:	0
Closed USTs:	2
TOS USTs:	0
Population 1500ft:	1298
Private Wells 1500ft:	132
Within 100yr Floodplain:	No
Land Use:	Developed, High Intensity
Within SPA:	Yes
SPA PWS Facility ID:	OR4100003_11797
SPA Water Type:	SW - Surface Water
SPA Facility Type:	IN - Intake
SPA HUC12:	170900030609
Within WHPA:	No
WHPA PWS Facility ID:	Not reported
WHPA Water Type:	Not reported
WHPA Facility Type:	Not reported
WHPA HUC12:	Not reported
Facility Status:	Closed UST(s)
Date of Last Inspection:	Not reported
EPA Region:	10
Tribe:	Not reported
Coordinate Source:	Geocode
X Coord:	-123.248910072
Y Coord:	44.5944030520001
Latitude:	44.5944030522243
Longitude:	-123.248910072335

UST FINDER:

Object ID:	1543323
Facility ID:	OR5274
Tank ID:	OR5274_2
Tank Status:	Closed
Installation Date:	1983/03/13 16:00:00+00
Removal Date:	2000/09/15 15:59:59+00
Tank Capacity:	1000
Substances:	Diesel
Tank Wall Type:	Not reported

Object ID:	1543324
Facility ID:	OR5274
Tank ID:	OR5274_1
Tank Status:	Closed
Installation Date:	1971/03/13 16:00:00+00
Removal Date:	2000/09/15 15:59:59+00
Tank Capacity:	1000
Substances:	Gasoline
Tank Wall Type:	Not reported

BN357
ESE
< 1/8
0.087 mi.
459 ft.

PEPSI COLA BOTTLING CO INC
2636 NE BELVUE ST
CORVALLIS, OR 97330

Site 3 of 3 in cluster BN

OR UST **U000434385**
N/A

Actual:
226 ft.

Focus Map:
4

UST:

Name:	PEPSI COLA BOTTLING CO INC
Address:	2636 NE BELVUE ST
City:	CORVALLIS
Facility ID:	5274
Facility Telephone:	(503)758-1212
Permittee Name:	KEN PASTEGA, MANAGER
Number of Permitted Tanks:	Not reported
Active Tanks:	Not reported
Decommissioned Tanks:	2
Number of Tanks:	2

358
East
< 1/8
0.087 mi.
461 ft.

HOLLINGSWORTH & VOSE FIBER COMPANY
1030 SE CRYSTAL LAKE DR
CORVALLIS, OR 97333

OR AST **S103416953**
OR HAZMAT **N/A**
OR HSIS

Actual:
219 ft.

Focus Map:
12

AST:

Facility ID:	019177
Name:	HOLLINGSWORTH & VOSE FIBER COMPANY
Address:	1030 SE CRYSTAL LAKE DR
City,State,Zip:	CORVALLIS, OR 97333
Substance:	PROPANE
Reporting Quantities:	500-999
Quantity Units:	GALLONS
Physical State:	3
Storage 1:	ABOVEGROUND TANK
Storage 2:	CYLINDER
Owner-Operator Name:	Not reported
Direct Site Phone:	Not reported
Report Class:	Not reported
Report Year:	Not reported
Is Poisonous Gas:	Not reported
Is Poisonous Material:	Not reported
Is Biological Hazard:	Not reported
Is Radioactive Material:	Not reported
Is Explosive:	Not reported
Status:	Inactive
Nature of Business:	Not reported
NAICS Code:	Not reported
Maximum Daily Amount Code:	Not reported
Maximum Daily Amount Code Range:	Not reported
Maximum Daily Amount Units:	Not reported
Is Solid State:	Not reported
Is Liquid State:	Not reported
Is Gaseous State:	Not reported
Is Combustible Dust:	Not reported
Is Fire Hazard:	Not reported
Is Sudden Release of Pressure Hazard:	Not reported
Is Reactive Hazard:	Not reported
Is Immediate Hazard:	Not reported
Is Delayed Hazard:	Not reported
Is Corrosive to Metal:	Not reported

HOLLINGSWORTH & VOSE FIBER COMPANY (Continued) **S103416953**

Is Flammable:	Not reported
Is Gas Under Pressure:	Not reported
Is Physical HNOC:	Not reported
Is Emission of Gas With Water:	Not reported
Is Organic Peroxide:	Not reported
Is Oxidizer:	Not reported
Is Pyrophoric liquid or solid:	Not reported
Is Pyrophoric Gas:	Not reported
Is Self-Heating:	Not reported
Is Self-Reacting:	Not reported
Is Acute Toxicity:	Not reported
Is Aspiration Hazard:	Not reported
Is Carcinogenicity:	Not reported
Is Germ Cell Mutagenicity:	Not reported
Is Health HNOC:	Not reported
Is Reproductive Toxicity:	Not reported
Is Respiratory or Skin Sensitization:	Not reported
Is Serious Eye Damage or Eye Irritation:	Not reported
Is Simple Asphyxiate:	Not reported
Is Skin Corrosion or Irritation:	Not reported
Is Specific Target Organ Toxicity:	Not reported

HAZMAT:

Name:	Not reported
Address:	1030 SE CRYSTAL LAKE DR
City,State,Zip:	CORVALLIS, OR 97330
Responsble Party:	EVANITE
RP Company:	EVANITE BATTERY SEPARATOR PLANT
RP Address:	1030 SE CRYSTAL LAKE DR
RP City,St,Zip:	CORVALLIS, OR 97330
Facility ID:	890430
OERS Number:	Not reported
Dept Rsp:	CORVALLIS FIRE DEPT
Narrative:	Not reported
Property Loss:	Not reported
Amount Released:	Not reported
Service County:	Not reported
Service Name:	Not reported
Incident Type:	Not reported
Civilian Casualty Activity:	Not reported
Chemical Name:	Not reported
Hazmat Area Affected:	Not reported
Hazmat Area Evacuated:	Not reported
Hazmat Container Type:	Not reported
Hazmat Physical State Released:	Not reported
Hazmat Released Into:	Not reported
Hazmat Released Volume Units:	Not reported
Hazmat Released Weight Units:	Not reported
Hazmat Released From:	Not reported
Hazmat Area Affected Measurement:	Not reported
Hazmat No. of People Evacuated:	Not reported
Hazmat No of Buildings Evacuated:	Not reported
Incident Content Loss:	Not reported
Civilian Casualty Patient Disposition:	Not reported
Incident Mixed Use Property:	Not reported
Location Type:	Not reported
Incident Aid Given Or Received:	Not reported

HOLLINGSWORTH & VOSE FIBER COMPANY (Continued) **S103416953**

Incident AID Received from FDID:	Not reported
Incident Aided Department FDID:	Not reported
Person Involved Business Name:	Not reported
Person Involved First Name:	Not reported
Person Involved Last Name:	Not reported
Person Involved Type:	Not reported
Person Involved Phone Number:	Not reported
Person Involved Primary Language:	Not reported
Hazmat Evacuated Measurement:	Not reported
Hazmat Story of Release:	Not reported
Remark:	Not reported
Incident District:	CORVALLIS FIRE DEPT
Date Added:	01/01/1985
Unit:	Not reported
Agency Phone:	5417576961
Osfm Incident Report Number:	890430
Dept. Responding:	CORVALLIS FIRE DEPT
Person Making Report:	MIKE EWING
Title:	CAPTAIN
Agency:	CORVALLIS FIRE DEPT
Phone:	5417576961
Date Of Incident:	10/24/1989
Call Time:	3:40:00 AM
In Route:	4:00:00 AM
Arrival:	4:00:00 AM
Depart Scene:	12:00:00 AM
Back In Quarters:	12:00:00 AM
In Service:	5:56:00 AM
Dist Of Incident:	CORVALLIS FIRE DEPT
Were State Resources Used?:	False
Was Oers Notified?:	False
Oers Number:	Not reported
Team Number:	Not reported
Agency Report Number:	Not reported
Unit:	Not reported
Highway:	Not reported
Mile Post:	Not reported
Scene Type:	Private Structure
Area Type:	Industrial
Responsible Party(Ies):	EVANITE
Company:	EVANITE BATTERY SEPARATOR PLANT
Respcontact:	Not reported
Address:	1030 SE CRYSTAL LAKE DR
Resp City:	CORVALLIS
Resp State:	OR
Resp ZipCode:	97330
Phone:	5417531211
Resp Phone2:	Not reported
Weather:	1
Temperature:	0
Wind Speed:	0
Wind Direction:	Not reported
Were Haz Materials Released?:	True
Operation Performed:	During Manufacture
Cause:	Unknown
Vehicle And Cargo:	0
Fixed Property:	0

HOLLINGSWORTH & VOSE FIBER COMPANY (Continued) **S103416953**

Total Loss:	$0.00
Hazmat Population Density:	Not reported
HazMat Actions Taken - Description:	Not reported
Hazmat Factors Contributing To Release:	Not reported
Hazmat DOT Hazard Classification:	Not reported
Hazmat CAS Number:	Not reported
Hazardous Materials Release:	Not reported
Fire Incident Type:	Not reported
Property Use:	Not reported
Latitude:	Not reported
Longitude:	Not reported
Hazmat Disposition:	Not reported

Chemical:

Chemical Info:	2517
Chemical Id:	18644
Incident Id:	890430
Chemical Name:	MINERAL SPIRITS SOLVENT
UNNA:	Not reported
Amount At Risk:	40
Amount Released:	40
Amount Measured:	2
Biological:	False
Radiological:	False

Chemical Id:	18644
Chemical Name:	MINERAL SPIRITS SOLVENT
Hazardous Ingredient:	ALIPHATIC HYDROCARBON
Hazardous Class 1:	3.2
Hazardous Class 2:	Not reported
Hazardous Rank:	2
Case Number:	64742887
UNNA Number:	Not reported
EPA Pest Reg:	Not reported
EHA Chem:	Not reported
PSM Chem:	Not reported
CAA 112R Chem:	Not reported

Method:

Method Used Id:	4338
Incident Id:	890430
Identity Method:	5

Released:

Release Behavior Id:	3666
Incident Id:	890430
Behavior:	4

Narrative:

Narrative Id:	2717
Incident Id:	890430
Incident Narrative:	0911 RECEIVED AN ANONYMOUS PHONE CALL AND THEN CALLED EVANITE FOR CONFIRMATION.
Incident Date:	10/24/1989

HOLLINGSWORTH & VOSE FIBER COMPANY (Continued) **S103416953**

Name:	Not reported
Address:	1030 SE CRYSTAL LAKE DR
City,State,Zip:	CORVALLIS, OR 97333
Responsble Party:	JAY DOYLE/STEVE MILL
RP Company:	EVANITE
RP Address:	1115 SE CRYSTAL LAKE DR
RP City,St,Zip:	CORVALLIS, OR 97333
Facility ID:	960024
OERS Number:	Not reported
Dept Rsp:	HAZMAT TEAM LINN\\BENTON - 05
Narrative:	Not reported
Property Loss:	Not reported
Amount Released:	Not reported
Service County:	Not reported
Service Name:	Not reported
Incident Type:	Not reported
Civilian Casualty Activity:	Not reported
Chemical Name:	Not reported
Hazmat Area Affected:	Not reported
Hazmat Area Evacuated:	Not reported
Hazmat Container Type:	Not reported
Hazmat Physical State Released:	Not reported
Hazmat Released Into:	Not reported
Hazmat Released Volume Units:	Not reported
Hazmat Released Weight Units:	Not reported
Hazmat Released From:	Not reported
Hazmat Area Affected Measurement:	Not reported
Hazmat No. of People Evacuated:	Not reported
Hazmat No of Buildings Evacuated:	Not reported
Incident Content Loss:	Not reported
Civilian Casualty Patient Disposition:	Not reported
Incident Mixed Use Property:	Not reported
Location Type:	Not reported
Incident Aid Given Or Received:	Not reported
Incident AID Received from FDID:	Not reported
Incident Aided Department FDID:	Not reported
Person Involved Business Name:	Not reported
Person Involved First Name:	Not reported
Person Involved Last Name:	Not reported
Person Involved Type:	Not reported
Person Involved Phone Number:	Not reported
Person Involved Primary Language:	Not reported
Hazmat Evacuated Measurement:	Not reported
Hazmat Story of Release:	Not reported
Remark:	Not reported
Incident District:	HAZMAT TEAM LINN\\BENTON - 05
Date Added:	01/01/1985
Unit:	Not reported
Agency Phone:	0007576961
Osfm Incident Report Number:	960024
Dept. Responding:	HAZMAT TEAM LINN\\BENTON - 05
Person Making Report:	MARK FOSTER
Title:	LT
Agency:	HAZMAT TEAM LINN\\BENTON - 05
Phone:	0007576961
Date Of Incident:	03/22/1996
Call Time:	12:00:00 AM

HOLLINGSWORTH & VOSE FIBER COMPANY (Continued) **S103416953**

In Route:	12:00:00 AM
Arrival:	12:00:00 AM
Depart Scene:	12:00:00 AM
Back In Quarters:	12:00:00 AM
In Service:	12:00:00 AM
Dist Of Incident:	HAZMAT TEAM LINN\\BENTON - 05
Were State Resources Used?:	False
Was Oers Notified?:	True
Oers Number:	Not reported
Team Number:	HM05
Agency Report Number:	96-868
Unit:	Not reported
Highway:	Not reported
Mile Post:	Not reported
Scene Type:	Private Structure
Area Type:	Industrial
Responsible Party(Ies):	JAY DOYLE/STEVE MILL
Company:	EVANITE
Respcontact:	Not reported
Address:	1115 SE CRYSTAL LAKE DR
Resp City:	CORVALLIS
Resp State:	OR
Resp ZipCode:	97333
Phone:	0007531211
Resp Phone2:	Not reported
Weather:	0
Temperature:	0
Wind Speed:	0
Wind Direction:	Not reported
Were Haz Materials Released?:	True
Operation Performed:	Normal Operation
Cause:	Unknown
Vehicle And Cargo:	0
Fixed Property:	0
Total Loss:	$0.00
Hazmat Population Density:	Not reported
HazMat Actions Taken - Description:	Not reported
Hazmat Factors Contributing To Release:	Not reported
Hazmat DOT Hazard Classification:	Not reported
Hazmat CAS Number:	Not reported
Hazardous Materials Release:	Not reported
Fire Incident Type:	Not reported
Property Use:	Not reported
Latitude:	Not reported
Longitude:	Not reported
Hazmat Disposition:	Not reported

HAZMAT:

Casualties Id:	499
Incident Id:	960024
Casualties Type:	1
Injury Exp:	0
Injury Other:	1
Death Exp:	0
Death Other:	0
Hopitalized:	0

HOLLINGSWORTH & VOSE FIBER COMPANY (Continued) **S103416953**

Chemical:

Chemical Info:	7705
Chemical Id:	35430
Incident Id:	960024
Chemical Name:	UNKNOWN CHEMICAL
UNNA:	Not reported
Amount At Risk:	0
Amount Released:	0
Amount Measured:	0
Biological:	False
Radiological:	False

Chemical Id:	35430
Chemical Name:	UNKNOWN CHEMICAL
Hazardous Ingredient:	UNKNOWN CHEMICAL
Hazardous Class 1:	9.0
Hazardous Class 2:	Not reported
Hazardous Rank:	2
Case Number:	Not reported
UNNA Number:	Not reported
EPA Pest Reg:	Not reported
EHA Chem:	Not reported
PSM Chem:	Not reported
CAA 112R Chem:	Not reported

Method:

Method Used Id:	5929
Incident Id:	960024
Identity Method:	5

Released:

Release Behavior Id:	7911
Incident Id:	960024
Behavior:	10

HSIS:

Name:	HOLLINGSWORTH & VOSE FIBER COMPANY
Address:	1030 SE CRYSTAL LAKE DR
City,State,Zip:	CORVALLIS, OR 97333
Facility ID:	019177
Department Or Division Of Company:	SUBMICRO
Chemical Is Extremely Hazardous Substance (EHS:	N
Contains 112R:	N
Facility Has Written Emergency Plan:	Y
NAICS Code 1:	327993
NAICS Desc 1:	MINERAL WOOL MFG
NAICS Code 2:	000000
NAICS Desc 2:	Not reported
Manager Name:	CINDY FROST
Business Phone:	5417385300
Mailing Address:	PO BOX E
Mailing City:	CORVALLIS
Mailing State:	OR
Mailing Zip:	97339

HOLLINGSWORTH & VOSE FIBER COMPANY (Continued) **S103416953**

No. of Employees:	10
Day Phone:	5417385382
Placard:	Y
Fire Dept Code:	0076
FD:	CORVALLIS FIRE DEPT
Sprinkler System:	Y
Emergency Contact:	ANITA RAGAN
Emergency Procedure:	Not reported
Business Type:	WAREHOUSE
Facility Type:	Not reported
Department:	Not reported
Status:	Not reported
Latitude:	Not reported
Longitude:	Not reported
Status TRI:	Not reported
Status RMP:	Not reported
Status PSM:	Not reported
Status CR2K:	Not reported
Status 302:	Not reported
Owner Name:	Not reported
Last Reported ID:	Not reported
Case Number:	Not reported
Chemical Name:	Not reported
EHS Name:	Not reported
Is Pure:	Not reported
Is Mix:	Not reported
Is EHS:	Not reported
Mixture Component:	Not reported
Maximum Daily Amount Code:	Not reported
Maximum Daily Amount Unit:	Not reported
Chemical Added Date:	Not reported
Is Chem PSM:	Not reported
Is Chem 112R:	Not reported
Is Chem 302:	Not reported
Is Pesticide:	Not reported
Is Fertilizer:	Not reported
Physical State:	Not reported
UNNA Number:	Not reported
NFPA Health:	Not reported
NFPA Flammability:	Not reported
NFPA Reactivity:	Not reported
NFPA Special Notice:	Not reported
Hazards:	Not reported
Number of Days Onsite:	Not reported
Year:	Not reported

Chemical:

Chemical Name:	PROPANE
Physical Description:	GAS
Case Number:	74986
Facility Id:	019177
Physical State Of The Substance:	3
Average Amount Possessed During The Year Code:	10
Maximum Amount Possessed During The Year Code:	11
Applicable Unit Of Measure Code:	2
Description Of The Unit Of Measure:	GALLONS
Type Code:	A

HOLLINGSWORTH & VOSE FIBER COMPANY (Continued) **S103416953**

Description:	ABOVEGROUND TANK
Type Code:	L
Temperature Description:	CYLINDER
Pressure of Code:	2
Pressure Description:	GREATER THAN NORMAL PRESSURE
Pressure of Code:	2
Pressure Description:	GREATER THAN NORMAL PRESSURE
Temperature Description:	NORMAL TEMPERATURE
Temperature of The Hazardous Substance Code:	4
Temperature Description:	NORMAL TEMPERATURE
Temperature of The Hazardous Substance Code:	4
Days Hazardous Substance On Site During Year:	365
Is The Substance Protected A Trade Secret:	False
Description Of The Max Qnty Code:	500-999
Description Of The Avg Qnty Code:	200-499
Most Hazardous Ingridient:	PROPANE
United Nations/north America 4 Digit Class Number:	1075
Hazard Rank:	2
EHS Ingredient:	NONE LISTED ON SDS
Substance Pure:	True
Substance Mix:	False
First Hazardous Class Code For Chemical:	Flammable Gas
Second Hazardous Class Code For Chemical:	Acute Health Hazard
Third Hazardous Class Code For Chemical:	Not reported
Hazard Class 1 Of The Chemical:	2.1
Hazard Class 2 Of The Chemical:	6.3
Hazard Class 3 Of The Chemical:	Not reported

Additional Chemical:

Chemical Is A Toxic 313 Chemical:	N
EPA Pesticide Registration Number:	Not reported
Contains 112R:	N
Contains EHS:	N
Fertilizer:	N
Pesticide:	N
Contains 313:	N

Chemical Name:	CARBON
Physical Description:	SOLID
Case Number:	7440440
Facility Id:	019177
Physical State Of The Substance:	1
Average Amount Possessed During The Year Code:	00
Maximum Amount Possessed During The Year Code:	11
Applicable Unit Of Measure Code:	1
Description Of The Unit Of Measure:	POUNDS
Type Code:	I
Description:	FIBER DRUM
Type Code:	Not reported
Temperature Description:	Not reported
Pressure of Code:	1
Pressure Description:	NORMAL PRESSURE
Pressure of Code:	Not reported
Pressure Description:	Not reported
Temperature Description:	NORMAL TEMPERATURE
Temperature of The Hazardous Substance Code:	4
Temperature Description:	Not reported

HOLLINGSWORTH & VOSE FIBER COMPANY (Continued) **S103416953**

Temperature of The Hazardous Substance Code:	Not reported
Days Hazardous Substance On Site During Year:	365
Is The Substance Protected A Trade Secret:	False
Description Of The Max Qnty Code:	500-999
Description Of The Avg Qnty Code:	0-4
Most Hazardous Ingridient:	CARBON
United Nations/north America 4 Digit Class Number:	1361
Hazard Rank:	1
EHS Ingredient:	Not reported
Substance Pure:	True
Substance Mix:	False
First Hazardous Class Code For Chemical:	Combustible Material
Second Hazardous Class Code For Chemical:	Not reported
Third Hazardous Class Code For Chemical:	Not reported
Hazard Class 1 Of The Chemical:	4.5
Hazard Class 2 Of The Chemical:	Not reported
Hazard Class 3 Of The Chemical:	Not reported

Additional Chemical:

Chemical Is A Toxic 313 Chemical:	Not reported
EPA Pesticide Registration Number:	Not reported
Contains 112R:	Not reported
Contains EHS:	Not reported
Fertilizer:	Not reported
Pesticide:	Not reported
Contains 313:	Not reported

BO359 **ODOT VACANT LOT** **UST FINDER RELEASE** **1029080624**
NE **715 NE 2ND STREET** **N/A**
< 1/8 **CORVALLIS, OR 97330**
0.088 mi.
464 ft. **Site 1 of 3 in cluster BO**

Actual:
212 ft.

Focus Map:
6

UST FINDER RELEASE:

Object ID:	332700
Facility ID:	Not reported
Lust ID:	OR24-02-1198
Name:	ODOT VACANT LOT
Address:	715 NE 2ND STREET
City,State,Zip:	CORVALLIS, OR 97330
Address Match Type:	PointAddress
Reported Date:	2002/10/25 15:59:59+00
Status:	No Further Action
Substance:	Not reported
Population within 1500ft:	547
Domestic Wells within 1500ft:	2
Land Use:	Developed, Medium Intensity
Within SPA:	Yes
SPA PWS Facility ID:	OR4100003_11797
SPA Water Type:	SW - SurRELEASEe Water
SPA Facility Type:	IN - Intake
SPA HUC12:	170900030609
Within WHPA:	No
WHPA PWS Facility ID:	Not reported
WHPA Water Type:	Not reported
WHPA Facility Type:	Not reported
WHPA HUC12:	Not reported

ODOT VACANT LOT (Continued) **1029080624**

Within 100yr Floodplain:	No
Tribe:	Not reported
EPA Region:	10
NFA Letter 1:	Not reported
NFA Letter 2:	Not reported
NFA Letter 3:	Not reported
NFA Letter 4:	Not reported
Closed With Residual Contaminate:	Not reported
Coordinate Source:	Geocode
X Coord:	-123.25631
Y Coord:	44.5707400000001
Latitude:	44.57074
Longitude:	-123.256309999999

BO360 **ODOT PROPERTY** **UST FINDER** **1028640899**
NE **715 NE 2ND STREET** **N/A**
< 1/8 **CORVALLIS, OR 97330**
0.088 mi.
464 ft. **Site 2 of 3 in cluster BO**

Actual:
212 ft.

Focus Map:
6

UST FINDER:

Object ID:	693356
Facility ID:	OR12074
Name:	ODOT PROPERTY
Address:	715 NE 2ND STREET
City,State,Zip:	CORVALLIS, OR 97330
Address Match Type:	PointAddress
Open USTs:	0
Closed USTs:	1
TOS USTs:	0
Population 1500ft:	546
Private Wells 1500ft:	2
Within 100yr Floodplain:	No
Land Use:	Developed, Medium Intensity
Within SPA:	Yes
SPA PWS Facility ID:	OR4100003_11797
SPA Water Type:	SW - Surface Water
SPA Facility Type:	IN - Intake
SPA HUC12:	170900030609
Within WHPA:	No
WHPA PWS Facility ID:	Not reported
WHPA Water Type:	Not reported
WHPA Facility Type:	Not reported
WHPA HUC12:	Not reported
Facility Status:	Closed UST(s)
Date of Last Inspection:	Not reported
EPA Region:	10
Tribe:	Not reported
Coordinate Source:	Geocode
X Coord:	-123.256306997
Y Coord:	44.570743298
Latitude:	44.5707432982866
Longitude:	-123.256306996797

UST FINDER:

Object ID:	1544810
Facility ID:	OR12074
Tank ID:	OR12074_1

ODOT PROPERTY (Continued) **1028640899**

Tank Status:	Closed
Installation Date:	Not reported
Removal Date:	1999/06/18 15:59:59+00
Tank Capacity:	1150
Substances:	Diesel
Tank Wall Type:	Not reported

BO361 **ODOT PROPERTY** **OR LUST** **U003765719**
NE **715 NE 2ND STREET** **OR UST** **N/A**
< 1/8 **CORVALLIS, OR 97330**
0.088 mi.
464 ft. **Site 3 of 3 in cluster BO**

Actual:
212 ft.

Focus Map:
6

LUST:

Name:	ODOT VACANT LOT
Address:	715 NE 2ND STREET
City,State,Zip:	CORVALLIS, OR 97330
Region:	Western Region
Facility ID:	02-99-4075
Cleanup Received Date:	06/21/1999
Cleanup Start Date:	06/18/1999
Cleanup Complete Date:	**06/21/2001**
Decode for Region:	**West Region**

UST:

Name:	ODOT PROPERTY
Address:	715 NE 2ND STREET
City:	CORVALLIS
Facility ID:	12074
Facility Telephone:	(541) 766-6916
Permittee Name:	BRUCE MOSER
Number of Permitted Tanks:	Not reported
Active Tanks:	Not reported
Decommissioned Tanks:	1
Number of Tanks:	1

BP362 **DUMONT DIST CO** **OR UST** **U000434364**
WNW **550 NW FILLMORE ST** **N/A**
< 1/8 **CORVALLIS, OR 97330**
0.089 mi.
470 ft. **Site 1 of 2 in cluster BP**

Actual:
223 ft.

Focus Map:
6

UST:

Name:	DUMONT DIST CO
Address:	550 NW FILLMORE ST
City:	CORVALLIS
Facility ID:	6605
Facility Telephone:	(503) 753-6133
Permittee Name:	ROBERT J CLARK, PRESIDENT
Number of Permitted Tanks:	Not reported
Active Tanks:	Not reported
Decommissioned Tanks:	1
Number of Tanks:	1

BP363 **DUMONT DIST CO** **UST FINDER** **1028646304**
WNW **550 NW FILLMORE ST** **N/A**
< 1/8 **CORVALLIS, OR 97330**
0.089 mi.
470 ft. **Site 2 of 2 in cluster BP**

Actual:
223 ft.

Focus Map:
6

UST FINDER:

Object ID:	697878
Facility ID:	OR6605
Name:	DUMONT DIST CO
Address:	550 NW FILLMORE ST
City,State,Zip:	CORVALLIS, OR 97330
Address Match Type:	PointAddress
Open USTs:	0
Closed USTs:	1
TOS USTs:	0
Population 1500ft:	879
Private Wells 1500ft:	0
Within 100yr Floodplain:	No
Land Use:	Developed, High Intensity
Within SPA:	Yes
SPA PWS Facility ID:	OR4100003_11797
SPA Water Type:	SW - Surface Water
SPA Facility Type:	IN - Intake
SPA HUC12:	170900030609
Within WHPA:	No
WHPA PWS Facility ID:	Not reported
WHPA Water Type:	Not reported
WHPA Facility Type:	Not reported
WHPA HUC12:	Not reported
Facility Status:	Closed UST(s)
Date of Last Inspection:	Not reported
EPA Region:	10
Tribe:	Not reported
Coordinate Source:	Geocode
X Coord:	-123.260227286
Y Coord:	44.571822959
Latitude:	44.5718229586244
Longitude:	-123.260227286023

UST FINDER:

Object ID:	1552276
Facility ID:	OR6605
Tank ID:	OR6605_1
Tank Status:	Closed
Installation Date:	1962/05/01 16:00:01+00
Removal Date:	1992/11/18 15:59:59+00
Tank Capacity:	500
Substances:	Gasoline
Tank Wall Type:	Not reported

364
WNW
< 1/8
0.089 mi.
470 ft.

RITE AID #5366
2080 NW 9TH ST
CORVALLIS, OR 97330

RCRA-VSQG

1014959106
ORQ000031218

Actual:
228 ft.

Focus Map:
3

RCRA Listings:

Date Form Received by Agency:	20221121
Handler Name:	Rite Aid #5366
Handler Address:	2080 NW 9TH ST
Handler City,State,Zip:	CORVALLIS, OR 97330
EPA ID:	ORQ000031218
Contact Name:	JOSEPH CHEST
Contact Address:	PO BOX 3165
Contact City,State,Zip:	HARRISBURG, PA 17105
Contact Telephone:	717-975-8643
Contact Fax:	717-972-3989
Contact Email:	EHS@RITEAID.COM
Contact Title:	Not reported
EPA Region:	10
Land Type:	Private
Federal Waste Generator Description:	Conditionally Exempt Small Quantity Generator
Non-Notifier:	Not reported
Biennial Report Cycle:	Not reported
Accessibility:	Not reported
Active Site Indicator:	Handler Activities
State District Owner:	Not reported
State District:	Not reported
Mailing Address:	2080 NW 9TH ST
Mailing City,State,Zip:	CORVALLIS, OR 97330-1484
Owner Name:	Rite Aid #5366
Owner Type:	Private
Operator Name:	Rite Aid #5366
Operator Type:	Private
Short-Term Generator Activity:	No
Importer Activity:	No
Mixed Waste Generator:	No
Transporter Activity:	No
Transfer Facility Activity:	No
Recycler Activity with Storage:	No
Small Quantity On-Site Burner Exemption:	No
Smelting Melting and Refining Furnace Exemption:	No
Underground Injection Control:	No
Off-Site Waste Receipt:	No
Universal Waste Indicator:	No
Universal Waste Destination Facility:	No
Federal Universal Waste:	No
Active Site State-Reg Handler:	---
Federal Facility Indicator:	Not reported
Hazardous Secondary Material Indicator:	N
Sub-Part K Indicator:	Not reported
2018 GPRA Permit Baseline:	Not on the Baseline
2018 GPRA Renewals Baseline:	Not on the Baseline
202 GPRA Corrective Action Baseline:	No
Subject to Corrective Action Universe:	No
Non-TSDFs Where RCRA CA has Been Imposed Universe:	No
Corrective Action Priority Ranking:	No NCAPS ranking
Environmental Control Indicator:	No
Institutional Control Indicator:	No

RITE AID #5366 (Continued) **1014959106**

Human Exposure Controls Indicator:	N/A
Groundwater Controls Indicator:	N/A
Significant Non-Complier Universe:	No
Unaddressed Significant Non-Complier Universe:	No
Addressed Significant Non-Complier Universe:	No
Significant Non-Complier With a Compliance Schedule Universe:	No
Financial Assurance Required:	Not reported
Handler Date of Last Change:	20221201
Recognized Trader-Importer:	No
Recognized Trader-Exporter:	No
Importer of Spent Lead Acid Batteries:	No
Exporter of Spent Lead Acid Batteries:	No
Recycler Activity Without Storage:	No
Manifest Broker:	No
Sub-Part P Indicator:	No

Hazardous Waste Summary:

Waste Code:	D001
Waste Description:	Ignitable Waste
Waste Code:	D002
Waste Description:	Corrosive Waste
Waste Code:	D007
Waste Description:	Chromium
Waste Code:	D009
Waste Description:	Mercury
Waste Code:	D010
Waste Description:	Selenium
Waste Code:	D011
Waste Description:	Silver
Waste Code:	D024
Waste Description:	M-Cresol
Waste Code:	D026
Waste Description:	Cresol
Waste Code:	P001
Waste Description:	2h-1-Benzopyran-2-One, 4-Hydroxy-3-(3-Oxo-1-Phenylbutyl)-, & Salts, When Present At Concentrations Greater Than 0.3% (Or) Warfarin, & Salts, When Present At Concentrations Greater Than 0.3%

Handler - Owner Operator:

Owner/Operator Indicator:	Owner
Owner/Operator Name: THRIFTY PAYLESS INC	
Legal Status:	Private
Date Became Current:	20111118
Date Ended Current:	Not reported
Owner/Operator Address:	30 HUNTER LN
Owner/Operator City,State,Zip:	CAMP HILL, PA 17011
Owner/Operator Telephone:	717-761-2633

RITE AID #5366 (Continued) **1014959106**

Owner/Operator Telephone Ext: Not reported
Owner/Operator Fax: Not reported
Owner/Operator Email: Not reported

Owner/Operator Indicator: Operator
Owner/Operator Name: RITE AID CORPORATION
Legal Status: Private
Date Became Current: 20150828
Date Ended Current: Not reported
Owner/Operator Address: 30 HUNTER LN
Owner/Operator City,State,Zip: CAMP HILL, PA 17011
Owner/Operator Telephone: 717-761-2633
Owner/Operator Telephone Ext: Not reported
Owner/Operator Fax: Not reported
Owner/Operator Email: Not reported

Owner/Operator Indicator: Operator
Owner/Operator Name: RITE AID CORPORATION
Legal Status: Private
Date Became Current: 20121231
Date Ended Current: Not reported
Owner/Operator Address: 30 HUNTER LN
Owner/Operator City,State,Zip: CAMP HILL, PA 17011
Owner/Operator Telephone: 717-761-2633
Owner/Operator Telephone Ext: Not reported
Owner/Operator Fax: Not reported
Owner/Operator Email: Not reported

Owner/Operator Indicator: Owner
Owner/Operator Name: RITE AID #5366
Legal Status: Private
Date Became Current: 20080811
Date Ended Current: Not reported
Owner/Operator Address: PO BOX 3165
Owner/Operator City,State,Zip: HARRISBURG, PA 17105
Owner/Operator Telephone: 717-975-8643
Owner/Operator Telephone Ext: Not reported
Owner/Operator Fax: Not reported
Owner/Operator Email: Not reported

Owner/Operator Indicator: Operator
Owner/Operator Name: RITE AID CORPORATION
Legal Status: Private
Date Became Current: 20111118
Date Ended Current: Not reported
Owner/Operator Address: 30 HUNTER LN
Owner/Operator City,State,Zip: CAMP HILL, PA 17011
Owner/Operator Telephone: 717-761-2633
Owner/Operator Telephone Ext: Not reported
Owner/Operator Fax: Not reported
Owner/Operator Email: Not reported

Owner/Operator Indicator: Owner
Owner/Operator Name: THRIFTY PAYLESS INC
Legal Status: Private
Date Became Current: 20131231
Date Ended Current: Not reported

RITE AID #5366 (Continued) **1014959106**

Owner/Operator Address:	30 HUNTER LN
Owner/Operator City,State,Zip:	CAMP HILL, PA 17011
Owner/Operator Telephone:	717-761-2633
Owner/Operator Telephone Ext:	Not reported
Owner/Operator Fax:	Not reported
Owner/Operator Email:	Not reported
Owner/Operator Indicator:	Owner
Owner/Operator Name: THRIFTY PAYLESS INC	
Legal Status:	Private
Date Became Current:	20150828
Date Ended Current:	Not reported
Owner/Operator Address:	30 HUNTER LN
Owner/Operator City,State,Zip:	CAMP HILL, PA 17011
Owner/Operator Telephone:	717-761-2633
Owner/Operator Telephone Ext:	Not reported
Owner/Operator Fax:	Not reported
Owner/Operator Email:	Not reported
Owner/Operator Indicator:	Operator
Owner/Operator Name: RITE AID CORPORATION	
Legal Status:	Private
Date Became Current:	20131231
Date Ended Current:	Not reported
Owner/Operator Address:	30 HUNTER LN
Owner/Operator City,State,Zip:	CAMP HILL, PA 17011
Owner/Operator Telephone:	717-761-2633
Owner/Operator Telephone Ext:	Not reported
Owner/Operator Fax:	Not reported
Owner/Operator Email:	Not reported
Owner/Operator Indicator:	Operator
Owner/Operator Name: RITE AID #5366	
Legal Status:	Private
Date Became Current:	20091001
Date Ended Current:	Not reported
Owner/Operator Address:	PO BOX 3165
Owner/Operator City,State,Zip:	HARRISBURG, PA 17105
Owner/Operator Telephone:	717-975-8643
Owner/Operator Telephone Ext:	Not reported
Owner/Operator Fax:	Not reported
Owner/Operator Email:	Not reported
Owner/Operator Indicator:	Owner
Owner/Operator Name: THRIFTY PAYLESS INC	
Legal Status:	Private
Date Became Current:	20121231
Date Ended Current:	Not reported
Owner/Operator Address:	30 HUNTER LN
Owner/Operator City,State,Zip:	CAMP HILL, PA 17011
Owner/Operator Telephone:	717-761-2633
Owner/Operator Telephone Ext:	Not reported
Owner/Operator Fax:	Not reported
Owner/Operator Email:	Not reported
Owner/Operator Indicator:	Owner
Owner/Operator Name: THRIFTY PAYLESS INC	

RITE AID #5366 (Continued) **1014959106**

Legal Status:	Private
Date Became Current:	20190405
Date Ended Current:	Not reported
Owner/Operator Address:	30 HUNTER LN
Owner/Operator City,State,Zip:	CAMP HILL, PA 17011
Owner/Operator Telephone:	717-761-2633
Owner/Operator Telephone Ext:	Not reported
Owner/Operator Fax:	Not reported
Owner/Operator Email:	Not reported
Owner/Operator Indicator:	Operator
Owner/Operator Name: RITE AID CORPORATION	
Legal Status:	Private
Date Became Current:	20190405
Date Ended Current:	Not reported
Owner/Operator Address:	30 HUNTER LN
Owner/Operator City,State,Zip:	CAMP HILL, PA 17011
Owner/Operator Telephone:	717-761-2633
Owner/Operator Telephone Ext:	Not reported
Owner/Operator Fax:	Not reported
Owner/Operator Email:	Not reported

Historic Generators:

Receive Date:	20111118
Handler Name: RITE AID #5366	
Federal Waste Generator Description:	Conditionally Exempt Small Quantity Generator
State District Owner:	Not reported
Large Quantity Handler of Universal Waste:	No
Recognized Trader Importer:	No
Recognized Trader Exporter:	No
Spent Lead Acid Battery Importer:	No
Spent Lead Acid Battery Exporter:	No
Current Record:	No
Non Storage Recycler Activity:	Not reported
Electronic Manifest Broker:	Not reported
Receive Date:	20121231
Handler Name: RITE AID #5366	
Federal Waste Generator Description:	Conditionally Exempt Small Quantity Generator
State District Owner:	Not reported
Large Quantity Handler of Universal Waste:	No
Recognized Trader Importer:	No
Recognized Trader Exporter:	No
Spent Lead Acid Battery Importer:	No
Spent Lead Acid Battery Exporter:	No
Current Record:	No
Non Storage Recycler Activity:	Not reported
Electronic Manifest Broker:	Not reported
Receive Date:	20131231
Handler Name: RITE AID #5366	
Federal Waste Generator Description:	Conditionally Exempt Small Quantity Generator
State District Owner:	Not reported
Large Quantity Handler of Universal Waste:	No
Recognized Trader Importer:	No
Recognized Trader Exporter:	No
Spent Lead Acid Battery Importer:	No

RITE AID #5366 (Continued) **1014959106**

Spent Lead Acid Battery Exporter: No
Current Record: No
Non Storage Recycler Activity: Not reported
Electronic Manifest Broker: Not reported

Receive Date: 20150828
Handler Name: RITE AID #5366
Federal Waste Generator Description: Conditionally Exempt Small Quantity Generator
State District Owner: Not reported
Large Quantity Handler of Universal Waste: No
Recognized Trader Importer: No
Recognized Trader Exporter: No
Spent Lead Acid Battery Importer: No
Spent Lead Acid Battery Exporter: No
Current Record: No
Non Storage Recycler Activity: Not reported
Electronic Manifest Broker: Not reported

Receive Date: 20190405
Handler Name: RITE AID #5366
Federal Waste Generator Description: Conditionally Exempt Small Quantity Generator
State District Owner: Not reported
Large Quantity Handler of Universal Waste: No
Recognized Trader Importer: No
Recognized Trader Exporter: No
Spent Lead Acid Battery Importer: No
Spent Lead Acid Battery Exporter: No
Current Record: No
Non Storage Recycler Activity: Not reported
Electronic Manifest Broker: Not reported

Receive Date: 20221121
Handler Name: RITE AID #5366
Federal Waste Generator Description: Conditionally Exempt Small Quantity Generator
State District Owner: Not reported
Large Quantity Handler of Universal Waste: No
Recognized Trader Importer: No
Recognized Trader Exporter: No
Spent Lead Acid Battery Importer: No
Spent Lead Acid Battery Exporter: No
Current Record: Yes
Non Storage Recycler Activity: No
Electronic Manifest Broker: No

List of NAICS Codes and Descriptions:
NAICS Code: 446110
NAICS Description: PHARMACIES AND DRUG STORES

NAICS Code: 456110
NAICS Description: PHARMACIES AND DRUG RETAILERS

Facility Has Received Notices of Violations:
Violations: No Violations Found

Evaluation Action Summary:
Evaluations: No Evaluations Found

BH365 **CHEVRON USA INC #99051** **OR LUST** **U000434352**
West **1340 NW 9TH ST** **OR UST** **N/A**
< 1/8 **CORVALLIS, OR 97330**
0.090 mi.
474 ft. **Site 3 of 11 in cluster BH**

Actual:
228 ft.

Focus Map:
6

LUST:

Name:	CHEVRON 9051
Address:	1340 NW 9TH
City,State,Zip:	CORVALLIS, OR 97330
Region:	Western Region
Facility ID:	02-88-4065
Cleanup Received Date:	11/07/1988
Cleanup Start Date:	03/08/1992
Cleanup Complete Date:	**07/19/2005**
Decode for Region:	**West Region**

UST:

Name:	CHEVRON USA INC #99051
Address:	1340 NW 9TH ST
City:	CORVALLIS
Facility ID:	509
Facility Telephone:	(503) 754-8341
Permittee Name:	D E LASHLEY, DEALER
Number of Permitted Tanks:	Not reported
Active Tanks:	Not reported
Decommissioned Tanks:	7
Number of Tanks:	7

BH366 **CHEVRON USA INC #99051** **UST FINDER** **1028644880**
West **1340 NW 9TH ST** **N/A**
< 1/8 **CORVALLIS, OR 97330**
0.090 mi.
474 ft. **Site 4 of 11 in cluster BH**

Actual:
228 ft.

Focus Map:
6

UST FINDER:

Object ID:	696683
Facility ID:	OR509
Name:	CHEVRON USA INC #99051
Address:	1340 NW 9TH ST
City,State,Zip:	CORVALLIS, OR 973304509
Address Match Type:	PointAddress
Open USTs:	0
Closed USTs:	5
TOS USTs:	0
Population 1500ft:	893
Private Wells 1500ft:	0
Within 100yr Floodplain:	No
Land Use:	Developed, High Intensity
Within SPA:	Yes
SPA PWS Facility ID:	OR4100003_11797
SPA Water Type:	SW - Surface Water
SPA Facility Type:	IN - Intake
SPA HUC12:	170900030609
Within WHPA:	Yes
WHPA PWS Facility ID:	OR4194659_5928
WHPA Water Type:	GW - Ground water
WHPA Facility Type:	WL - Well
WHPA HUC12:	170900030609

CHEVRON USA INC #99051 (Continued) **1028644880**

Facility Status:	Closed UST(s)
Date of Last Inspection:	Not reported
EPA Region:	10
Tribe:	Not reported
Coordinate Source:	Geocode
X Coord:	-123.260144562
Y Coord:	44.5793588590001
Latitude:	44.5793588587339
Longitude:	-123.260144561775

UST FINDER:

Object ID:	1563463
Facility ID:	OR509
Tank ID:	OR509_5
Tank Status:	Closed
Installation Date:	1958/05/06 16:00:01+00
Removal Date:	1988/09/22 16:00:00+00
Tank Capacity:	550
Substances:	Used Oil
Tank Wall Type:	Not reported

Object ID:	1563464
Facility ID:	OR509
Tank ID:	OR509_4
Tank Status:	Closed
Installation Date:	1958/05/06 16:00:01+00
Removal Date:	1988/09/22 16:00:00+00
Tank Capacity:	3000
Substances:	Gasoline
Tank Wall Type:	Not reported

Object ID:	1563465
Facility ID:	OR509
Tank ID:	OR509_2
Tank Status:	Closed
Installation Date:	1958/05/06 16:00:01+00
Removal Date:	1988/09/22 16:00:00+00
Tank Capacity:	5000
Substances:	Gasoline
Tank Wall Type:	Not reported

Object ID:	1563466
Facility ID:	OR509
Tank ID:	OR509_3
Tank Status:	Closed
Installation Date:	1958/05/06 16:00:01+00
Removal Date:	1988/09/22 16:00:00+00
Tank Capacity:	2000
Substances:	Gasoline
Tank Wall Type:	Not reported

Object ID:	1563467
Facility ID:	OR509
Tank ID:	OR509_1
Tank Status:	Closed
Installation Date:	1958/05/06 16:00:01+00
Removal Date:	1988/09/22 16:00:00+00
Tank Capacity:	7000

CHEVRON USA INC #99051 (Continued) **1028644880**

Substances: Gasoline
Tank Wall Type: Not reported

BH367
West
< 1/8
0.090 mi.
474 ft.

CHEVRON 9051
1340 NW 9TH
CORVALLIS, OR 97330

Site 5 of 11 in cluster BH

UST FINDER RELEASE **1028934451**
N/A

Actual:
228 ft.

Focus Map:
6

UST FINDER RELEASE:

Object ID:	332677
Facility ID:	Not reported
Lust ID:	OR22-91-4169
Name:	CHEVRON 9051
Address:	1340 NW 9TH
City,State,Zip:	CORVALLIS, OR 97330
Address Match Type:	PointAddress
Reported Date:	1991/04/10 15:59:59+00
Status:	No Further Action
Substance:	Not reported
Population within 1500ft:	897
Domestic Wells within 1500ft:	0
Land Use:	Developed, High Intensity
Within SPA:	Yes
SPA PWS Facility ID:	OR4100003_11797
SPA Water Type:	SW - SurRELEASEe Water
SPA Facility Type:	IN - Intake
SPA HUC12:	170900030609
Within WHPA:	Yes
WHPA PWS Facility ID:	OR4194659_5928
WHPA Water Type:	GW - Ground water
WHPA Facility Type:	WL - Well
WHPA HUC12:	170900030609
Within 100yr Floodplain:	No
Tribe:	Not reported
EPA Region:	10
NFA Letter 1:	Not reported
NFA Letter 2:	Not reported
NFA Letter 3:	Not reported
NFA Letter 4:	Not reported
Closed With Residual Contaminate:	Not reported
Coordinate Source:	Geocode
X Coord:	-123.26015
Y Coord:	44.5793600000001
Latitude:	44.57936
Longitude:	-123.260149999999

BH368 **LASHLEY & CHRISTENSEN** **EDR Hist Auto** **1020149258**
West **1340 N 9TH** **N/A**
< 1/8 **CORVALLIS, OR 97330**
0.090 mi.
474 ft. **Site 6 of 11 in cluster BH**

Actual: EDR Hist Auto
228 ft.

Focus Map:
6

Year:	Name:	Type:
1969	LASHLEY & CHRISTENSEN	Gasoline Service Stations
1970	LASHLEY & CHRISTENSEN	Gasoline Service Stations
1971	LASHLEY & CHRISTENSEN	Gasoline Service Stations
1972	LASHLEY & CHRISTENSEN	Gasoline Service Stations
1973	LASHLEY & CHRISTENSEN	Gasoline Service Stations
1974	LASHLEY & CHRISTENSEN	Gasoline Service Stations
1975	LASHLEY & CHRISTENSEN	Gasoline Service Stations
1976	LASHLEY & CHRISTENSEN	Gasoline Service Stations
1977	LASHLEY & CHRISTENSEN	Gasoline Service Stations
1978	LASHLEY & CHRISTENSEN	Gasoline Service Stations
1979	LASHLEY & CHRISTENSEN	Gasoline Service Stations
1980	LASHLEY & CHRISTENSEN	Gasoline Service Stations
1982	LASHLEY & CHRISTENSEN	Gasoline Service Stations
1983	LASHLEY & CHRISTENSEN	Gasoline Service Stations
1985	LASHLEY & CHRISTENSEN	Gasoline Service Stations
1986	LASHLEY & CHRISTENSEN	Gasoline Service Stations
1987	LASHLEY & CHRISTENSEN	Gasoline Service Stations
1988	NORTH GATE CHEVRON	Gasoline Service Stations
1989	NORTH GATE CHEVRON	Gasoline Service Stations
1990	NORTH GATE CHEVRON	Gasoline Service Stations

BH369 **CHEVRON 99051** **RCRA-VSQG** **1008374897**
West **1340 NW 9TH ST** **FINDS** **ORQ000023743**
< 1/8 **CORVALLIS, OR 97330** **ECHO**
0.090 mi. **OR MANIFEST**
474 ft. **Site 7 of 11 in cluster BH**

Actual: RCRA Listings:
228 ft.

Focus Map:
6

Date Form Received by Agency:	20111231
Handler Name:	Chevron 99051
Handler Address:	1340 NW 9TH ST
Handler City,State,Zip:	CORVALLIS, OR 97330
EPA ID:	ORQ000023743
Contact Name:	KATHY NORRIS
Contact Address:	PO BOX 6004
Contact City,State,Zip:	SAN RAMON, CA 94583-2324
Contact Telephone:	877-386-6044
Contact Fax:	Not reported
Contact Email:	NAWTDESK@CHEVRON.COM
Contact Title:	Not reported
EPA Region:	10
Land Type:	Private
Federal Waste Generator Description:	Conditionally Exempt Small Quantity Generator
Non-Notifier:	Not reported
Biennial Report Cycle:	Not reported
Accessibility:	Not reported
Active Site Indicator:	Handler Activities
State District Owner:	Not reported
State District:	Not reported
Mailing Address:	PO BOX 6004
Mailing City,State,Zip:	SAN RAMON, CA 94583-2324

CHEVRON 99051 (Continued) **1008374897**

Owner Name:	Chevron Usa Inc
Owner Type:	Private
Operator Name:	Chevron Usa Inc
Operator Type:	Private
Short-Term Generator Activity:	No
Importer Activity:	No
Mixed Waste Generator:	No
Transporter Activity:	No
Transfer Facility Activity:	No
Recycler Activity with Storage:	No
Small Quantity On-Site Burner Exemption:	No
Smelting Melting and Refining Furnace Exemption:	No
Underground Injection Control:	No
Off-Site Waste Receipt:	No
Universal Waste Indicator:	No
Universal Waste Destination Facility:	No
Federal Universal Waste:	No
Active Site State-Reg Handler:	---
Federal Facility Indicator:	Not reported
Hazardous Secondary Material Indicator:	NN
Sub-Part K Indicator:	Not reported
2018 GPRA Permit Baseline:	Not on the Baseline
2018 GPRA Renewals Baseline:	Not on the Baseline
202 GPRA Corrective Action Baseline:	No
Subject to Corrective Action Universe:	No
Non-TSDFs Where RCRA CA has Been Imposed Universe:	No
Corrective Action Priority Ranking:	No NCAPS ranking
Environmental Control Indicator:	No
Institutional Control Indicator:	No
Human Exposure Controls Indicator:	N/A
Groundwater Controls Indicator:	N/A
Significant Non-Complier Universe:	No
Unaddressed Significant Non-Complier Universe:	No
Addressed Significant Non-Complier Universe:	No
Significant Non-Complier With a Compliance Schedule Universe:	No
Financial Assurance Required:	Not reported
Handler Date of Last Change:	20141003
Recognized Trader-Importer:	No
Recognized Trader-Exporter:	No
Importer of Spent Lead Acid Batteries:	No
Exporter of Spent Lead Acid Batteries:	No
Recycler Activity Without Storage:	Not reported
Manifest Broker:	Not reported
Sub-Part P Indicator:	No

Handler - Owner Operator:

Owner/Operator Indicator:	Operator
Owner/Operator Name: M & M RENTALS CO	
Legal Status:	Private
Date Became Current:	20040607
Date Ended Current:	Not reported
Owner/Operator Address:	3015 SALEM AVE SE
Owner/Operator City,State,Zip:	ALBANY, OR 97322
Owner/Operator Telephone:	123-123-4567
Owner/Operator Telephone Ext:	Not reported
Owner/Operator Fax:	Not reported

CHEVRON 99051 (Continued) **1008374897**

Owner/Operator Email:	Not reported
Owner/Operator Indicator:	Owner
Owner/Operator Name: CHEVRON USA INC	
Legal Status:	Private
Date Became Current:	20041231
Date Ended Current:	Not reported
Owner/Operator Address:	PO BOX 6004
Owner/Operator City,State,Zip:	SAN RAMON, CA 94583
Owner/Operator Telephone:	925-842-1000
Owner/Operator Telephone Ext:	Not reported
Owner/Operator Fax:	Not reported
Owner/Operator Email:	Not reported
Owner/Operator Indicator:	Owner
Owner/Operator Name: CHEVRON USA INC	
Legal Status:	Private
Date Became Current:	20051231
Date Ended Current:	Not reported
Owner/Operator Address:	PO BOX 6004
Owner/Operator City,State,Zip:	SAN RAMON, CA 94583-2324
Owner/Operator Telephone:	925-842-1000
Owner/Operator Telephone Ext:	Not reported
Owner/Operator Fax:	Not reported
Owner/Operator Email:	Not reported
Owner/Operator Indicator:	Operator
Owner/Operator Name: CHEVRON USA INC	
Legal Status:	Private
Date Became Current:	20071231
Date Ended Current:	Not reported
Owner/Operator Address:	PO BOX 6004
Owner/Operator City,State,Zip:	SAN RAMON, CA 94583-2324
Owner/Operator Telephone:	925-842-1000
Owner/Operator Telephone Ext:	Not reported
Owner/Operator Fax:	Not reported
Owner/Operator Email:	Not reported
Owner/Operator Indicator:	Owner
Owner/Operator Name: CHEVRON USA INC	
Legal Status:	Private
Date Became Current:	19940101
Date Ended Current:	Not reported
Owner/Operator Address:	PO BOX 6004
Owner/Operator City,State,Zip:	SAN RAMON, CA 94583-2324
Owner/Operator Telephone:	877-386-6044
Owner/Operator Telephone Ext:	Not reported
Owner/Operator Fax:	Not reported
Owner/Operator Email:	Not reported
Owner/Operator Indicator:	Operator
Owner/Operator Name: M & M RENTALS CO	
Legal Status:	Private
Date Became Current:	20041231
Date Ended Current:	Not reported
Owner/Operator Address:	3015 SALEM AVE SE
Owner/Operator City,State,Zip:	ALBANY, OR 97322

CHEVRON 99051 (Continued) **1008374897**

Owner/Operator Telephone:	123-123-4567
Owner/Operator Telephone Ext:	Not reported
Owner/Operator Fax:	Not reported
Owner/Operator Email:	Not reported
Owner/Operator Indicator:	Operator
Owner/Operator Name: CHEVRON USA INC	
Legal Status:	Private
Date Became Current:	20111231
Date Ended Current:	Not reported
Owner/Operator Address:	PO BOX 6004
Owner/Operator City,State,Zip:	SAN RAMON, CA 94583-2324
Owner/Operator Telephone:	877-386-6044
Owner/Operator Telephone Ext:	Not reported
Owner/Operator Fax:	Not reported
Owner/Operator Email:	Not reported
Owner/Operator Indicator:	Owner
Owner/Operator Name: CHEVRON USA INC	
Legal Status:	Private
Date Became Current:	20071231
Date Ended Current:	Not reported
Owner/Operator Address:	PO BOX 6004
Owner/Operator City,State,Zip:	SAN RAMON, CA 94583-2324
Owner/Operator Telephone:	925-842-1000
Owner/Operator Telephone Ext:	Not reported
Owner/Operator Fax:	Not reported
Owner/Operator Email:	Not reported
Owner/Operator Indicator:	Owner
Owner/Operator Name: CHEVRON USA INC	
Legal Status:	Private
Date Became Current:	20111231
Date Ended Current:	Not reported
Owner/Operator Address:	PO BOX 6004
Owner/Operator City,State,Zip:	SAN RAMON, CA 94583-2324
Owner/Operator Telephone:	877-386-6044
Owner/Operator Telephone Ext:	Not reported
Owner/Operator Fax:	Not reported
Owner/Operator Email:	Not reported
Owner/Operator Indicator:	Owner
Owner/Operator Name: CHEVRON USA INC	
Legal Status:	Private
Date Became Current:	20040607
Date Ended Current:	Not reported
Owner/Operator Address:	PO BOX 6004
Owner/Operator City,State,Zip:	SAN RAMON, CA 94583
Owner/Operator Telephone:	925-842-1000
Owner/Operator Telephone Ext:	Not reported
Owner/Operator Fax:	Not reported
Owner/Operator Email:	Not reported
Owner/Operator Indicator:	Owner
Owner/Operator Name: CHEVRON USA INC	
Legal Status:	Private
Date Became Current:	20081231

CHEVRON 99051 (Continued) **1008374897**

Date Ended Current:	Not reported
Owner/Operator Address:	PO BOX 6004
Owner/Operator City,State,Zip:	SAN RAMON, CA 94583-2324
Owner/Operator Telephone:	925-842-1000
Owner/Operator Telephone Ext:	Not reported
Owner/Operator Fax:	Not reported
Owner/Operator Email:	Not reported
Owner/Operator Indicator:	Operator
Owner/Operator Name: CHEVRON USA INC	
Legal Status:	Private
Date Became Current:	20061231
Date Ended Current:	Not reported
Owner/Operator Address:	PO BOX 6004
Owner/Operator City,State,Zip:	SAN RAMON, CA 94583-2324
Owner/Operator Telephone:	925-842-1000
Owner/Operator Telephone Ext:	Not reported
Owner/Operator Fax:	Not reported
Owner/Operator Email:	Not reported
Owner/Operator Indicator:	Operator
Owner/Operator Name: CHEVRON USA INC	
Legal Status:	Private
Date Became Current:	20081231
Date Ended Current:	Not reported
Owner/Operator Address:	PO BOX 6004
Owner/Operator City,State,Zip:	SAN RAMON, CA 94583-2324
Owner/Operator Telephone:	925-842-1000
Owner/Operator Telephone Ext:	Not reported
Owner/Operator Fax:	Not reported
Owner/Operator Email:	Not reported
Owner/Operator Indicator:	Operator
Owner/Operator Name: CHEVRON USA INC	
Legal Status:	Private
Date Became Current:	20091231
Date Ended Current:	Not reported
Owner/Operator Address:	PO BOX 6004
Owner/Operator City,State,Zip:	SAN RAMON, CA 94583-2324
Owner/Operator Telephone:	925-842-3733
Owner/Operator Telephone Ext:	Not reported
Owner/Operator Fax:	Not reported
Owner/Operator Email:	Not reported
Owner/Operator Indicator:	Operator
Owner/Operator Name: CHEVRON USA INC	
Legal Status:	Private
Date Became Current:	20101231
Date Ended Current:	Not reported
Owner/Operator Address:	PO BOX 6004
Owner/Operator City,State,Zip:	SAN RAMON, CA 94583-2324
Owner/Operator Telephone:	877-386-6044
Owner/Operator Telephone Ext:	Not reported
Owner/Operator Fax:	Not reported
Owner/Operator Email:	Not reported
Owner/Operator Indicator:	Operator

CHEVRON 99051 (Continued) **1008374897**

Owner/Operator Name: CHEVRON USA INC
Legal Status: Private
Date Became Current: 20051231
Date Ended Current: Not reported
Owner/Operator Address: PO BOX 6004
Owner/Operator City,State,Zip: SAN RAMON, CA 94583-2324
Owner/Operator Telephone: 925-842-1000
Owner/Operator Telephone Ext: Not reported
Owner/Operator Fax: Not reported
Owner/Operator Email: Not reported

Owner/Operator Indicator: Owner
Owner/Operator Name: CHEVRON USA INC
Legal Status: Private
Date Became Current: 20061231
Date Ended Current: Not reported
Owner/Operator Address: PO BOX 6004
Owner/Operator City,State,Zip: SAN RAMON, CA 94583-2324
Owner/Operator Telephone: 925-842-1000
Owner/Operator Telephone Ext: Not reported
Owner/Operator Fax: Not reported
Owner/Operator Email: Not reported

Owner/Operator Indicator: Owner
Owner/Operator Name: CHEVRON USA INC
Legal Status: Private
Date Became Current: 20091231
Date Ended Current: Not reported
Owner/Operator Address: PO BOX 6004
Owner/Operator City,State,Zip: SAN RAMON, CA 94583-2324
Owner/Operator Telephone: 925-842-3733
Owner/Operator Telephone Ext: Not reported
Owner/Operator Fax: Not reported
Owner/Operator Email: Not reported

Historic Generators:
Receive Date: 20040607
Handler Name: CHEVRON 99051
Federal Waste Generator Description: Small Quantity Generator
State District Owner: Not reported
Large Quantity Handler of Universal Waste: No
Recognized Trader Importer: No
Recognized Trader Exporter: No
Spent Lead Acid Battery Importer: No
Spent Lead Acid Battery Exporter: No
Current Record: No
Non Storage Recycler Activity: Not reported
Electronic Manifest Broker: Not reported

Receive Date: 20041231
Handler Name: CHEVRON 99051
Federal Waste Generator Description: Conditionally Exempt Small Quantity Generator
State District Owner: Not reported
Large Quantity Handler of Universal Waste: No
Recognized Trader Importer: No
Recognized Trader Exporter: No
Spent Lead Acid Battery Importer: No

CHEVRON 99051 (Continued) **1008374897**

Spent Lead Acid Battery Exporter:	No
Current Record:	No
Non Storage Recycler Activity:	Not reported
Electronic Manifest Broker:	Not reported
Receive Date:	20051231
Handler Name: CHEVRON 99051	
Federal Waste Generator Description:	Conditionally Exempt Small Quantity Generator
State District Owner:	Not reported
Large Quantity Handler of Universal Waste:	No
Recognized Trader Importer:	No
Recognized Trader Exporter:	No
Spent Lead Acid Battery Importer:	No
Spent Lead Acid Battery Exporter:	No
Current Record:	No
Non Storage Recycler Activity:	Not reported
Electronic Manifest Broker:	Not reported
Receive Date:	20061231
Handler Name: CHEVRON 99051	
Federal Waste Generator Description:	Conditionally Exempt Small Quantity Generator
State District Owner:	Not reported
Large Quantity Handler of Universal Waste:	No
Recognized Trader Importer:	No
Recognized Trader Exporter:	No
Spent Lead Acid Battery Importer:	No
Spent Lead Acid Battery Exporter:	No
Current Record:	No
Non Storage Recycler Activity:	Not reported
Electronic Manifest Broker:	Not reported
Receive Date:	20071231
Handler Name: CHEVRON 99051	
Federal Waste Generator Description:	Conditionally Exempt Small Quantity Generator
State District Owner:	Not reported
Large Quantity Handler of Universal Waste:	No
Recognized Trader Importer:	No
Recognized Trader Exporter:	No
Spent Lead Acid Battery Importer:	No
Spent Lead Acid Battery Exporter:	No
Current Record:	No
Non Storage Recycler Activity:	Not reported
Electronic Manifest Broker:	Not reported
Receive Date:	20081231
Handler Name: CHEVRON 99051	
Federal Waste Generator Description:	Conditionally Exempt Small Quantity Generator
State District Owner:	Not reported
Large Quantity Handler of Universal Waste:	No
Recognized Trader Importer:	No
Recognized Trader Exporter:	No
Spent Lead Acid Battery Importer:	No
Spent Lead Acid Battery Exporter:	No
Current Record:	No
Non Storage Recycler Activity:	Not reported
Electronic Manifest Broker:	Not reported

CHEVRON 99051 (Continued) **1008374897**

Receive Date: 20091231
Handler Name: CHEVRON 99051
Federal Waste Generator Description: Conditionally Exempt Small Quantity Generator
State District Owner: Not reported
Large Quantity Handler of Universal Waste: No
Recognized Trader Importer: No
Recognized Trader Exporter: No
Spent Lead Acid Battery Importer: No
Spent Lead Acid Battery Exporter: No
Current Record: No
Non Storage Recycler Activity: Not reported
Electronic Manifest Broker: Not reported

Receive Date: 20101231
Handler Name: CHEVRON 99051
Federal Waste Generator Description: Conditionally Exempt Small Quantity Generator
State District Owner: Not reported
Large Quantity Handler of Universal Waste: No
Recognized Trader Importer: No
Recognized Trader Exporter: No
Spent Lead Acid Battery Importer: No
Spent Lead Acid Battery Exporter: No
Current Record: No
Non Storage Recycler Activity: Not reported
Electronic Manifest Broker: Not reported

Receive Date: 20111231
Handler Name: CHEVRON 99051
Federal Waste Generator Description: Conditionally Exempt Small Quantity Generator
State District Owner: Not reported
Large Quantity Handler of Universal Waste: No
Recognized Trader Importer: No
Recognized Trader Exporter: No
Spent Lead Acid Battery Importer: No
Spent Lead Acid Battery Exporter: No
Current Record: Yes
Non Storage Recycler Activity: Not reported
Electronic Manifest Broker: Not reported

List of NAICS Codes and Descriptions:
NAICS Code: 56291
NAICS Description: REMEDIATION SERVICES

NAICS Code: 562910
NAICS Description: REMEDIATION SERVICES

Facility Has Received Notices of Violations:
Violations: No Violations Found

Evaluation Action Summary:
Evaluations: No Evaluations Found

FINDS:
Registry ID: 110014124982

CHEVRON 99051 (Continued) **1008374897**

Click Here for FRS Facility Detail Report:

Environmental Interest/Information System:

The Resource Conservation and Recovery Act Information System (RCRAInfo) is EPA's comprehensive information system in support of the Resource Conservation and Recovery Act (RCRA) of 1976 and the Hazardous and Solid Waste Amendments (HSWA) of 1984. It tracks many types of information about generators, transporters, treaters, storers, and disposers of hazardous waste.
The Oregon Department of Environmental Quality (DEQ) is a regulatory agency tasked with protecting the quality of Oregon's environment. DEQ uses a combination of technical assistance, inspections, and permitting to help public and private facilities and citizens understand and comply with state and federal environmental regulations.

Click this hyperlink while viewing on your computer to access additional FINDS: detail in the EDR Site Report.

ECHO:

Envid:	1008374897
Registry ID:	110014124982
DFR URL:	http://echo.epa.gov/detailed-facility-report?fid=110014124982
Name:	CHEVRON 99051
Address:	1340 NW 9TH ST
City,State,Zip:	CORVALLIS, OR 97330

OR MANIFEST:

Manifest Year:	Manifest Year - 2007
EPA Id:	ORQ000023743
Inactive Status:	Not reported
Organization Name:	Not reported
Contact Name:	Kathy Norris-Slusher
Contact Telephone Number:	925 842-5931
Mailing Address:	PO Box 6004
Mailing City/State/Zip:	San Ramon, CA 94583-2324

BQ370 **GOOD SAMARITAN HOSPI** **RCRA-SQG** **1004769981**
NW **3600 NW SAMARITAN DR** **OR AST** **ORD053615548**
< 1/8 **CORVALLIS, OR 97330** **FINDS**
0.091 mi. **ECHO**
483 ft. **Site 1 of 3 in cluster BQ** **OR HSIS**
OR MANIFEST
Actual: **OR NPDES**
256 ft.

Focus Map: 4

RCRA Listings:

Date Form Received by Agency:	20230210
Handler Name:	Good Samaritan Regional Medical Center
Handler Address:	3600 NW SAMARITAN DR
Handler City,State,Zip:	CORVALLIS, OR 97330
EPA ID:	ORD053615548
Contact Name:	RYLAN REDDEKOPP

GOOD SAMARITAN HOSPI (Continued) **1004769981**

Contact Address:	3600 NW SAMARITAN DR
Contact City,State,Zip:	CORVALLIS, OR 97330
Contact Telephone:	541-768-6165
Contact Fax:	Not reported
Contact Email:	RREDDEKOPP@SAMHEALTH.ORG
Contact Title:	Not reported
EPA Region:	10
Land Type:	Private
Federal Waste Generator Description:	Small Quantity Generator
Non-Notifier:	Not reported
Biennial Report Cycle:	Not reported
Accessibility:	Not reported
Active Site Indicator:	Handler Activities
State District Owner:	Not reported
State District:	Not reported
Mailing Address:	3600 NW SAMARITAN DR
Mailing City,State,Zip:	CORVALLIS, OR 97330
Owner Name:	Good Samaritan Regional Medical Center
Owner Type:	Private
Operator Name:	Good Samaritan Regional Medical Center
Operator Type:	Private
Short-Term Generator Activity:	No
Importer Activity:	No
Mixed Waste Generator:	No
Transporter Activity:	No
Transfer Facility Activity:	No
Recycler Activity with Storage:	No
Small Quantity On-Site Burner Exemption:	No
Smelting Melting and Refining Furnace Exemption:	No
Underground Injection Control:	No
Off-Site Waste Receipt:	No
Universal Waste Indicator:	No
Universal Waste Destination Facility:	No
Federal Universal Waste:	No
Active Site State-Reg Handler:	---
Federal Facility Indicator:	Not reported
Hazardous Secondary Material Indicator:	N
Sub-Part K Indicator:	Not reported
2018 GPRA Permit Baseline:	Not on the Baseline
2018 GPRA Renewals Baseline:	Not on the Baseline
202 GPRA Corrective Action Baseline:	No
Subject to Corrective Action Universe:	No
Non-TSDFs Where RCRA CA has Been Imposed Universe:	No
Corrective Action Priority Ranking:	No NCAPS ranking
Environmental Control Indicator:	No
Institutional Control Indicator:	No
Human Exposure Controls Indicator:	N/A
Groundwater Controls Indicator:	N/A
Significant Non-Complier Universe:	No
Unaddressed Significant Non-Complier Universe:	No
Addressed Significant Non-Complier Universe:	No
Significant Non-Complier With a Compliance Schedule Universe:	No
Financial Assurance Required:	Not reported
Handler Date of Last Change:	20230315
Recognized Trader-Importer:	No
Recognized Trader-Exporter:	No
Importer of Spent Lead Acid Batteries:	No

GOOD SAMARITAN HOSPI (Continued) **1004769981**

Exporter of Spent Lead Acid Batteries:	No
Recycler Activity Without Storage:	Yes
Manifest Broker:	No
Sub-Part P Indicator:	H

Hazardous Waste Summary:

Waste Code:	D001
Waste Description:	Ignitable Waste
Waste Code:	D002
Waste Description:	Corrosive Waste
Waste Code:	D003
Waste Description:	Reactive Waste
Waste Code:	D009
Waste Description:	Mercury
Waste Code:	D010
Waste Description:	Selenium
Waste Code:	D011
Waste Description:	Silver
Waste Code:	D024
Waste Description:	M-Cresol
Waste Code:	D026
Waste Description:	Cresol
Waste Code:	F003
Waste Description:	The Following Spent Nonhalogenated Solvents: Xylene, Acetone, Ethyl Acetate, Ethyl Benzene, Ethyl Ether, Methyl Isobutyl Ketone, N-Butyl Alcohol, Cyclohexanone, And Methanol; All Spent Solvent Mixtures/Blends Containing, Before Use, Only The Above Spent Nonhalogenated Solvents; And All Spent Solvent Mixtures/Blends Containing, Before Use, One Or More Of The Above Nonhalogenated Solvents, And A Total Of Ten Percent Or More (By Volume) Of One Or More Of Those Solvents Listed In F001, F002, F004, And F005; And Still Bottoms From The Recovery Of These Spent Solvents And Spent Solvent Mixtures.
Waste Code:	P001
Waste Description:	2h-1-Benzopyran-2-One, 4-Hydroxy-3-(3-Oxo-1-Phenylbutyl)-, & Salts, When Present At Concentrations Greater Than 0.3% (Or) Warfarin, & Salts, When Present At Concentrations Greater Than 0.3%
Waste Code:	P075
Waste Description:	Nicotine, & Salts (Or) Pyridine, 3-(1-Methyl-2-Pyrrolidinyl)-,(S)-, & Salts
Waste Code:	P188
Waste Description:	Benzoic Acid, 2-Hydroxy-, Compd. With (3as-Cis)-1,2,3,3a,8,8a-Hexahydro-1,3a,8-Trimethylpyrrolo[2,3-B]Indol-5-Yl Methylcarbamate Ester (1:1) (Or) Physostigmine Salicylate

GOOD SAMARITAN HOSPI (Continued) **1004769981**

Waste Code: U010
Waste Description: Azirino [2',3':3,4]Pyrrolo[1,2-A]Indole-4,7-Dione, 6-Amino-8-[[(Aminocarbonyl)Oxy]Methyl]-1,1a,2,8,8a,8b-Hexahydro-8a-Methoxy-5-Methyl-, [1as-(1aalpha, 8beta, 8aalpha, 8balpha)]- (Or) Mitomycin C

Waste Code: U035
Waste Description: Benzenebutanoic Acid, 4-[Bis(2-Chloroethyl)Amino]- (Or) Chlorambucil

Waste Code: U058
Waste Description: 2h-1,3,2-Oxazaphosphorin-2-Amine, N,N-Bis(2-Chloroethyl)Tetrahydro-, 2-Oxide (Or) Cyclophosphamide

Waste Code: U059
Waste Description: 5,12-Naphthacenedione, 8-Acetyl-10-[(3-Amino-2,3,6-Trideoxy)-Alpha-L-Lyxo-Hexopyranosyl)Oxy]-7,8,9,10-Tetrahydro-6,8,11-Trihydroxy-1-Methoxy-, (8s-Cis)- (Or) Daunomycin

Waste Code: U122
Waste Description: Formaldehyde

Waste Code: U150
Waste Description: L-Phenylalanine, 4-[Bis(2-Chloroethyl)Amino]- (Or) Melphalan

Waste Code: U188
Waste Description: Phenol

Waste Code: U200
Waste Description: Reserpine (Or) Yohimban-16-Carboxylic Acid, 11,17-Dimethoxy-18-[(3,4,5-Trimethoxybenzoyl)Oxy]-, Methyl Ester, (3beta, 16beta, 17alpha, 18beta, 20alpha)-

Waste Code: U205
Waste Description: Selenium Sulfide (Or) Selenium Sulfide Ses2 (R,T)

Waste Code: U239
Waste Description: Benzene, Dimethyl- (I,T) (Or) Xylene (I)

Waste Code: U248
Waste Description: 2h-1-Benzopyran-2-One, 4-Hydroxy-3-(3-Oxo-1-Phenyl-Butyl)-, & Salts, When Present At Concentrations Of 0.3% Or Less (Or) Warfarin, & Salts, When Present At Concentrations Of 0.3% Or Less

Handler - Owner Operator:
Owner/Operator Indicator: Operator
Owner/Operator Name: GOOD SAMARITAN HOSPITAL CORP
Legal Status: Private
Date Became Current: Not reported
Date Ended Current: Not reported
Owner/Operator Address: 3600 NW SAMARITAN DR
Owner/Operator City,State,Zip: CORVALLIS, OR 97330
Owner/Operator Telephone: 541-768-5111
Owner/Operator Telephone Ext: Not reported
Owner/Operator Fax: Not reported
Owner/Operator Email: Not reported

GOOD SAMARITAN HOSPI (Continued) **1004769981**

Owner/Operator Indicator: Operator
Owner/Operator Name: GOOD SAMARITAN HOSPITAL CORP
Legal Status: Private
Date Became Current: 19990218
Date Ended Current: Not reported
Owner/Operator Address: 3600 NW SAMARITAN DR
Owner/Operator City,State,Zip: CORVALLIS, OR 97330
Owner/Operator Telephone: 541-768-5111
Owner/Operator Telephone Ext: Not reported
Owner/Operator Fax: Not reported
Owner/Operator Email: Not reported

Owner/Operator Indicator: Owner
Owner/Operator Name: GOOD SAMARITAN REGIONAL MEDICAL CENTER
Legal Status: Private
Date Became Current: 20010124
Date Ended Current: Not reported
Owner/Operator Address: 3600 NW SAMARITAN DR
Owner/Operator City,State,Zip: CORVALLIS, OR 97330
Owner/Operator Telephone: 541-768-5111
Owner/Operator Telephone Ext: Not reported
Owner/Operator Fax: Not reported
Owner/Operator Email: Not reported

Owner/Operator Indicator: Operator
Owner/Operator Name: GOOD SAMARITAN REGIONAL MEDICAL CENTER
Legal Status: Private
Date Became Current: 20101231
Date Ended Current: Not reported
Owner/Operator Address: 3600 NW SAMARITAN DR
Owner/Operator City,State,Zip: CORVALLIS, OR 97330
Owner/Operator Telephone: 541-768-5111
Owner/Operator Telephone Ext: Not reported
Owner/Operator Fax: Not reported
Owner/Operator Email: Not reported

Owner/Operator Indicator: Operator
Owner/Operator Name: GOOD SAMARITAN REGIONAL MEDICAL CENTER
Legal Status: Private
Date Became Current: 20120101
Date Ended Current: Not reported
Owner/Operator Address: 3600 NW SAMARITAN DR
Owner/Operator City,State,Zip: CORVALLIS, OR 97330
Owner/Operator Telephone: 541-768-5111
Owner/Operator Telephone Ext: Not reported
Owner/Operator Fax: Not reported
Owner/Operator Email: Not reported

Owner/Operator Indicator: Owner
Owner/Operator Name: GOOD SAMARITAN REGIONAL MEDICAL CENTER
Legal Status: Private
Date Became Current: 20141231
Date Ended Current: Not reported
Owner/Operator Address: 3600 NW SAMARITAN DR
Owner/Operator City,State,Zip: CORVALLIS, OR 97330
Owner/Operator Telephone: 541-768-5269
Owner/Operator Telephone Ext: Not reported

GOOD SAMARITAN HOSPI (Continued) **1004769981**

Owner/Operator Fax: Not reported
Owner/Operator Email: Not reported

Owner/Operator Indicator: Operator
Owner/Operator Name: GOOD SAMARITAN REGIONAL MEDICAL CENTER
Legal Status: Private
Date Became Current: 20151231
Date Ended Current: Not reported
Owner/Operator Address: 3600 NW SAMARITAN DR
Owner/Operator City,State,Zip: CORVALLIS, OR 97330
Owner/Operator Telephone: 541-768-5111
Owner/Operator Telephone Ext: Not reported
Owner/Operator Fax: Not reported
Owner/Operator Email: Not reported

Owner/Operator Indicator: Operator
Owner/Operator Name: GOOD SAMARITAN REGIONAL MEDICAL CENTER
Legal Status: Private
Date Became Current: 20191231
Date Ended Current: Not reported
Owner/Operator Address: 3600 NW SAMARITAN DR
Owner/Operator City,State,Zip: CORVALLIS, OR 97330
Owner/Operator Telephone: 541-768-5111
Owner/Operator Telephone Ext: Not reported
Owner/Operator Fax: Not reported
Owner/Operator Email: Not reported

Owner/Operator Indicator: Owner
Owner/Operator Name: GOOD SAMARITAN REGIONAL MEDICAL CENTER
Legal Status: Private
Date Became Current: 19960118
Date Ended Current: Not reported
Owner/Operator Address: 3600 NW SAMARITAN DR
Owner/Operator City,State,Zip: CORVALLIS, OR 97330
Owner/Operator Telephone: 541-768-5111
Owner/Operator Telephone Ext: Not reported
Owner/Operator Fax: Not reported
Owner/Operator Email: Not reported

Owner/Operator Indicator: Operator
Owner/Operator Name: GOOD SAMARITAN HOSPITAL CORP
Legal Status: Private
Date Became Current: 19970228
Date Ended Current: Not reported
Owner/Operator Address: 3600 NW SAMARITAN DR
Owner/Operator City,State,Zip: CORVALLIS, OR 97330
Owner/Operator Telephone: 541-768-5111
Owner/Operator Telephone Ext: Not reported
Owner/Operator Fax: Not reported
Owner/Operator Email: Not reported

Owner/Operator Indicator: Operator
Owner/Operator Name: GOOD SAMARITAN REGIONAL MEDICAL CENTER
Legal Status: Private
Date Became Current: 20111231
Date Ended Current: Not reported
Owner/Operator Address: 3600 NW SAMARITAN DR

GOOD SAMARITAN HOSPI (Continued) **1004769981**

Owner/Operator City,State,Zip: CORVALLIS, OR 97330
Owner/Operator Telephone: 541-768-5111
Owner/Operator Telephone Ext: Not reported
Owner/Operator Fax: Not reported
Owner/Operator Email: Not reported

Owner/Operator Indicator: Owner
Owner/Operator Name: GOOD SAMARITAN REGIONAL MEDICAL CENTER
Legal Status: Private
Date Became Current: 20120101
Date Ended Current: Not reported
Owner/Operator Address: 3600 NW SAMARITAN DR
Owner/Operator City,State,Zip: CORVALLIS, OR 97330
Owner/Operator Telephone: 541-768-5269
Owner/Operator Telephone Ext: Not reported
Owner/Operator Fax: Not reported
Owner/Operator Email: Not reported

Owner/Operator Indicator: Owner
Owner/Operator Name: GOOD SAMARITAN REGIONAL MEDICAL CENTER
Legal Status: Private
Date Became Current: 20170713
Date Ended Current: Not reported
Owner/Operator Address: 3600 NW SAMARITAN DR
Owner/Operator City,State,Zip: CORVALLIS, OR 97330
Owner/Operator Telephone: 541-768-5269
Owner/Operator Telephone Ext: Not reported
Owner/Operator Fax: Not reported
Owner/Operator Email: Not reported

Owner/Operator Indicator: Owner
Owner/Operator Name: GOOD SAMARITAN REGIONAL MEDICAL CENTER
Legal Status: Private
Date Became Current: 20191231
Date Ended Current: Not reported
Owner/Operator Address: 3600 NW SAMARITAN DR
Owner/Operator City,State,Zip: CORVALLIS, OR 97330
Owner/Operator Telephone: 541-768-5269
Owner/Operator Telephone Ext: Not reported
Owner/Operator Fax: Not reported
Owner/Operator Email: Not reported

Owner/Operator Indicator: Operator
Owner/Operator Name: GOOD SAMARITAN HOSPITAL CORP
Legal Status: Private
Date Became Current: 20030106
Date Ended Current: Not reported
Owner/Operator Address: 3600 NW SAMARITAN DR
Owner/Operator City,State,Zip: CORVALLIS, OR 97330
Owner/Operator Telephone: 541-768-5111
Owner/Operator Telephone Ext: Not reported
Owner/Operator Fax: Not reported
Owner/Operator Email: Not reported

Owner/Operator Indicator: Owner
Owner/Operator Name: GOOD SAMARITAN REGIONAL MEDICAL CENTER
Legal Status: Private

GOOD SAMARITAN HOSPI (Continued) **1004769981**

Date Became Current: 19860505
Date Ended Current: Not reported
Owner/Operator Address: 3600 NW SAMARITAN DR
Owner/Operator City,State,Zip: CORVALLIS, OR 97330
Owner/Operator Telephone: 541-768-5111
Owner/Operator Telephone Ext: Not reported
Owner/Operator Fax: Not reported
Owner/Operator Email: Not reported

Owner/Operator Indicator: Operator
Owner/Operator Name: GOOD SAMARITAN REGIONAL MEDICAL CENTER
Legal Status: Private
Date Became Current: 20131231
Date Ended Current: Not reported
Owner/Operator Address: 3600 NW SAMARITAN DR
Owner/Operator City,State,Zip: CORVALLIS, OR 97330
Owner/Operator Telephone: 541-768-5111
Owner/Operator Telephone Ext: Not reported
Owner/Operator Fax: Not reported
Owner/Operator Email: Not reported

Owner/Operator Indicator: Owner
Owner/Operator Name: GOOD SAMARITAN REGIONAL MEDICAL CENTER
Legal Status: Private
Date Became Current: 20151231
Date Ended Current: Not reported
Owner/Operator Address: 3600 NW SAMARITAN DR
Owner/Operator City,State,Zip: CORVALLIS, OR 97330
Owner/Operator Telephone: 541-768-5269
Owner/Operator Telephone Ext: Not reported
Owner/Operator Fax: Not reported
Owner/Operator Email: Not reported

Owner/Operator Indicator: Owner
Owner/Operator Name: GOOD SAMARITAN REGIONAL MEDICAL CENTER
Legal Status: Private
Date Became Current: 20161231
Date Ended Current: Not reported
Owner/Operator Address: 3600 NW SAMARITAN DR
Owner/Operator City,State,Zip: CORVALLIS, OR 97330
Owner/Operator Telephone: 541-768-5269
Owner/Operator Telephone Ext: Not reported
Owner/Operator Fax: Not reported
Owner/Operator Email: Not reported

Owner/Operator Indicator: Operator
Owner/Operator Name: GOOD SAMARITAN REGIONAL MEDICAL CENTER
Legal Status: Private
Date Became Current: 20171231
Date Ended Current: Not reported
Owner/Operator Address: 3600 NW SAMARITAN DR
Owner/Operator City,State,Zip: CORVALLIS, OR 97330
Owner/Operator Telephone: 541-768-5111
Owner/Operator Telephone Ext: Not reported
Owner/Operator Fax: Not reported
Owner/Operator Email: Not reported

GOOD SAMARITAN HOSPI (Continued) **1004769981**

Owner/Operator Indicator: Owner
Owner/Operator Name: GOOD SAMARITAN REGIONAL MEDICAL CENTER
Legal Status: Private
Date Became Current: 19941229
Date Ended Current: Not reported
Owner/Operator Address: 3600 NW SAMARITAN DR
Owner/Operator City,State,Zip: CORVALLIS, OR 97330
Owner/Operator Telephone: 541-768-5111
Owner/Operator Telephone Ext: Not reported
Owner/Operator Fax: Not reported
Owner/Operator Email: Not reported

Owner/Operator Indicator: Operator
Owner/Operator Name: GOOD SAMARITAN HOSPITAL CORP
Legal Status: Private
Date Became Current: 19941229
Date Ended Current: Not reported
Owner/Operator Address: 3600 NW SAMARITAN DR
Owner/Operator City,State,Zip: CORVALLIS, OR 97330
Owner/Operator Telephone: 541-768-5111
Owner/Operator Telephone Ext: Not reported
Owner/Operator Fax: Not reported
Owner/Operator Email: Not reported

Owner/Operator Indicator: Owner
Owner/Operator Name: GOOD SAMARITAN REGIONAL MEDICAL CENTER
Legal Status: Private
Date Became Current: 19950111
Date Ended Current: Not reported
Owner/Operator Address: 3600 NW SAMARITAN DR
Owner/Operator City,State,Zip: CORVALLIS, OR 97330
Owner/Operator Telephone: 541-768-5111
Owner/Operator Telephone Ext: Not reported
Owner/Operator Fax: Not reported
Owner/Operator Email: Not reported

Owner/Operator Indicator: Operator
Owner/Operator Name: GOOD SAMARITAN HOSPITAL CORP
Legal Status: Private
Date Became Current: 19950111
Date Ended Current: Not reported
Owner/Operator Address: 3600 NW SAMARITAN DR
Owner/Operator City,State,Zip: CORVALLIS, OR 97330
Owner/Operator Telephone: 541-768-5111
Owner/Operator Telephone Ext: Not reported
Owner/Operator Fax: Not reported
Owner/Operator Email: Not reported

Owner/Operator Indicator: Operator
Owner/Operator Name: GOOD SAMARITAN HOSPITAL CORP
Legal Status: Private
Date Became Current: 19960118
Date Ended Current: Not reported
Owner/Operator Address: 3600 NW SAMARITAN DR
Owner/Operator City,State,Zip: CORVALLIS, OR 97330
Owner/Operator Telephone: 541-768-5111
Owner/Operator Telephone Ext: Not reported

GOOD SAMARITAN HOSPI (Continued) **1004769981**

Owner/Operator Fax: Not reported
Owner/Operator Email: Not reported

Owner/Operator Indicator: Operator
Owner/Operator Name: GOOD SAMARITAN HOSPITAL CORP
Legal Status: Private
Date Became Current: 20010124
Date Ended Current: Not reported
Owner/Operator Address: 3600 NW SAMARITAN DR
Owner/Operator City,State,Zip: CORVALLIS, OR 97330
Owner/Operator Telephone: 541-768-5111
Owner/Operator Telephone Ext: Not reported
Owner/Operator Fax: Not reported
Owner/Operator Email: Not reported

Owner/Operator Indicator: Operator
Owner/Operator Name: GOOD SAMARITAN HOSPITAL CORP
Legal Status: Private
Date Became Current: 20020206
Date Ended Current: Not reported
Owner/Operator Address: 3600 NW SAMARITAN DR
Owner/Operator City,State,Zip: CORVALLIS, OR 97330
Owner/Operator Telephone: 541-768-5111
Owner/Operator Telephone Ext: Not reported
Owner/Operator Fax: Not reported
Owner/Operator Email: Not reported

Owner/Operator Indicator: Owner
Owner/Operator Name: GOOD SAMARITAN REGIONAL MEDICAL CENTER
Legal Status: Private
Date Became Current: 20030106
Date Ended Current: Not reported
Owner/Operator Address: 3600 NW SAMARITAN DR
Owner/Operator City,State,Zip: CORVALLIS, OR 97330
Owner/Operator Telephone: 541-768-5111
Owner/Operator Telephone Ext: Not reported
Owner/Operator Fax: Not reported
Owner/Operator Email: Not reported

Owner/Operator Indicator: Owner
Owner/Operator Name: GOOD SAMARITAN REGIONAL MEDICAL CENTER
Legal Status: Private
Date Became Current: 20201231
Date Ended Current: Not reported
Owner/Operator Address: 3600 NW SAMARITAN DR
Owner/Operator City,State,Zip: CORVALLIS, OR 97330
Owner/Operator Telephone: 541-768-5269
Owner/Operator Telephone Ext: Not reported
Owner/Operator Fax: Not reported
Owner/Operator Email: Not reported

Owner/Operator Indicator: Operator
Owner/Operator Name: GOOD SAMARITAN REGIONAL MEDICAL CENTER
Legal Status: Private
Date Became Current: 19860505
Date Ended Current: Not reported
Owner/Operator Address: 3600 NW SAMARITAN DR

GOOD SAMARITAN HOSPI (Continued) **1004769981**

Owner/Operator City,State,Zip: CORVALLIS, OR 97330
Owner/Operator Telephone: 541-768-5111
Owner/Operator Telephone Ext: Not reported
Owner/Operator Fax: Not reported
Owner/Operator Email: Not reported

Owner/Operator Indicator: Operator
Owner/Operator Name: GOOD SAMARITAN REGIONAL MEDICAL CENTER
Legal Status: Private
Date Became Current: Not reported
Date Ended Current: Not reported
Owner/Operator Address: 3600 NW SAMARITAN DR
Owner/Operator City,State,Zip: CORVALLIS, OR 97330
Owner/Operator Telephone: 541-768-5111
Owner/Operator Telephone Ext: Not reported
Owner/Operator Fax: Not reported
Owner/Operator Email: Not reported

Owner/Operator Indicator: Owner
Owner/Operator Name: GOOD SAMARITAN REGIONAL MEDICAL CENTER
Legal Status: Private
Date Became Current: 20111231
Date Ended Current: Not reported
Owner/Operator Address: 3600 NW SAMARITAN DR
Owner/Operator City,State,Zip: CORVALLIS, OR 97330
Owner/Operator Telephone: 541-768-5111
Owner/Operator Telephone Ext: Not reported
Owner/Operator Fax: Not reported
Owner/Operator Email: Not reported

Owner/Operator Indicator: Owner
Owner/Operator Name: GOOD SAMARITAN REGIONAL MEDICAL CENTER
Legal Status: Private
Date Became Current: 20121231
Date Ended Current: Not reported
Owner/Operator Address: 3600 NW SAMARITAN DR
Owner/Operator City,State,Zip: CORVALLIS, OR 97330
Owner/Operator Telephone: 541-768-5269
Owner/Operator Telephone Ext: Not reported
Owner/Operator Fax: Not reported
Owner/Operator Email: Not reported

Owner/Operator Indicator: Owner
Owner/Operator Name: GOOD SAMARITAN REGIONAL MEDICAL CENTER
Legal Status: Private
Date Became Current: 20131231
Date Ended Current: Not reported
Owner/Operator Address: 3600 NW SAMARITAN DR
Owner/Operator City,State,Zip: CORVALLIS, OR 97330
Owner/Operator Telephone: 541-768-5269
Owner/Operator Telephone Ext: Not reported
Owner/Operator Fax: Not reported
Owner/Operator Email: Not reported

Owner/Operator Indicator: Operator
Owner/Operator Name: GOOD SAMARITAN REGIONAL MEDICAL CENTER
Legal Status: Private

GOOD SAMARITAN HOSPI (Continued) **1004769981**

Date Became Current: 20161231
Date Ended Current: Not reported
Owner/Operator Address: 3600 NW SAMARITAN DR
Owner/Operator City,State,Zip: CORVALLIS, OR 97330
Owner/Operator Telephone: 541-768-5111
Owner/Operator Telephone Ext: Not reported
Owner/Operator Fax: Not reported
Owner/Operator Email: Not reported

Owner/Operator Indicator: Operator
Owner/Operator Name: GOOD SAMARITAN REGIONAL MEDICAL CENTER
Legal Status: Private
Date Became Current: 20170713
Date Ended Current: Not reported
Owner/Operator Address: 3600 NW SAMARITAN DR
Owner/Operator City,State,Zip: CORVALLIS, OR 97330
Owner/Operator Telephone: 541-768-5111
Owner/Operator Telephone Ext: Not reported
Owner/Operator Fax: Not reported
Owner/Operator Email: Not reported

Owner/Operator Indicator: Owner
Owner/Operator Name: GOOD SAMARITAN REGIONAL MEDICAL CENTER
Legal Status: Private
Date Became Current: 20171231
Date Ended Current: Not reported
Owner/Operator Address: 3600 NW SAMARITAN DR
Owner/Operator City,State,Zip: CORVALLIS, OR 97330
Owner/Operator Telephone: 541-768-5269
Owner/Operator Telephone Ext: Not reported
Owner/Operator Fax: Not reported
Owner/Operator Email: Not reported

Owner/Operator Indicator: Operator
Owner/Operator Name: GOOD SAMARITAN REGIONAL MEDICAL CENTER
Legal Status: Private
Date Became Current: 20181231
Date Ended Current: Not reported
Owner/Operator Address: 3600 NW SAMARITAN DR
Owner/Operator City,State,Zip: CORVALLIS, OR 97330
Owner/Operator Telephone: 541-768-5111
Owner/Operator Telephone Ext: Not reported
Owner/Operator Fax: Not reported
Owner/Operator Email: Not reported

Owner/Operator Indicator: Operator
Owner/Operator Name: GOOD SAMARITAN REGIONAL MEDICAL CENTER
Legal Status: Private
Date Became Current: 20201231
Date Ended Current: Not reported
Owner/Operator Address: 3600 NW SAMARITAN DR
Owner/Operator City,State,Zip: CORVALLIS, OR 97330
Owner/Operator Telephone: 541-768-5111
Owner/Operator Telephone Ext: Not reported
Owner/Operator Fax: Not reported
Owner/Operator Email: Not reported

GOOD SAMARITAN HOSPI (Continued) **1004769981**

Owner/Operator Indicator: Owner
Owner/Operator Name: GOOD SAMARITAN REGIONAL MEDICAL CENTER
Legal Status: Private
Date Became Current: 19920518
Date Ended Current: Not reported
Owner/Operator Address: 3600 NW SAMARITAN DR
Owner/Operator City,State,Zip: CORVALLIS, OR 97330
Owner/Operator Telephone: 541-768-5111
Owner/Operator Telephone Ext: Not reported
Owner/Operator Fax: Not reported
Owner/Operator Email: Not reported

Owner/Operator Indicator: Owner
Owner/Operator Name: GOOD SAMARITAN REGIONAL MEDICAL CENTER
Legal Status: Private
Date Became Current: 19990218
Date Ended Current: Not reported
Owner/Operator Address: 3600 NW SAMARITAN DR
Owner/Operator City,State,Zip: CORVALLIS, OR 97330
Owner/Operator Telephone: 541-768-5111
Owner/Operator Telephone Ext: Not reported
Owner/Operator Fax: Not reported
Owner/Operator Email: Not reported

Owner/Operator Indicator: Owner
Owner/Operator Name: GOOD SAMARITAN REGIONAL MEDICAL CENTER
Legal Status: Private
Date Became Current: 20181231
Date Ended Current: Not reported
Owner/Operator Address: 3600 NW SAMARITAN DR
Owner/Operator City,State,Zip: CORVALLIS, OR 97330
Owner/Operator Telephone: 541-768-5269
Owner/Operator Telephone Ext: Not reported
Owner/Operator Fax: Not reported
Owner/Operator Email: Not reported

Owner/Operator Indicator: Operator
Owner/Operator Name: GOOD SAMARITAN REGIONAL MEDICAL CENTER
Legal Status: Private
Date Became Current: 19860505
Date Ended Current: Not reported
Owner/Operator Address: 3600 NW SAMARITAN DR
Owner/Operator City,State,Zip: CORVALLIS, OR 97330
Owner/Operator Telephone: 541-768-5111
Owner/Operator Telephone Ext: Not reported
Owner/Operator Fax: Not reported
Owner/Operator Email: Not reported

Owner/Operator Indicator: Owner
Owner/Operator Name: GOOD SAMARITAN REGIONAL MEDICAL CENTER
Legal Status: Private
Date Became Current: 19860505
Date Ended Current: Not reported
Owner/Operator Address: 3600 NW SAMARITAN DR
Owner/Operator City,State,Zip: CORVALLIS, OR 97330
Owner/Operator Telephone: 541-768-5269
Owner/Operator Telephone Ext: Not reported

GOOD SAMARITAN HOSPI (Continued) **1004769981**

Owner/Operator Fax: Not reported
Owner/Operator Email: Not reported

Owner/Operator Indicator: Owner
Owner/Operator Name: GOOD SAMARITAN REGIONAL MEDICAL CENTER
Legal Status: Private
Date Became Current: 19930223
Date Ended Current: Not reported
Owner/Operator Address: 3600 NW SAMARITAN DR
Owner/Operator City,State,Zip: CORVALLIS, OR 97330
Owner/Operator Telephone: 541-768-5111
Owner/Operator Telephone Ext: Not reported
Owner/Operator Fax: Not reported
Owner/Operator Email: Not reported

Owner/Operator Indicator: Owner
Owner/Operator Name: GOOD SAMARITAN REGIONAL MEDICAL CENTER
Legal Status: Private
Date Became Current: 19970228
Date Ended Current: Not reported
Owner/Operator Address: 3600 NW SAMARITAN DR
Owner/Operator City,State,Zip: CORVALLIS, OR 97330
Owner/Operator Telephone: 541-768-5111
Owner/Operator Telephone Ext: Not reported
Owner/Operator Fax: Not reported
Owner/Operator Email: Not reported

Owner/Operator Indicator: Operator
Owner/Operator Name: GOOD SAMARITAN HOSPITAL CORP
Legal Status: Private
Date Became Current: 19980428
Date Ended Current: Not reported
Owner/Operator Address: 3600 NW SAMARITAN DR
Owner/Operator City,State,Zip: CORVALLIS, OR 97330
Owner/Operator Telephone: 541-768-5111
Owner/Operator Telephone Ext: Not reported
Owner/Operator Fax: Not reported
Owner/Operator Email: Not reported

Owner/Operator Indicator: Owner
Owner/Operator Name: GOOD SAMARITAN REGIONAL MEDICAL CENTER
Legal Status: Private
Date Became Current: 20000112
Date Ended Current: Not reported
Owner/Operator Address: 3600 NW SAMARITAN DR
Owner/Operator City,State,Zip: CORVALLIS, OR 97330
Owner/Operator Telephone: 541-768-5111
Owner/Operator Telephone Ext: Not reported
Owner/Operator Fax: Not reported
Owner/Operator Email: Not reported

Owner/Operator Indicator: Owner
Owner/Operator Name: GOOD SAMARITAN REGIONAL MEDICAL CENTER
Legal Status: Private
Date Became Current: 20020206
Date Ended Current: Not reported
Owner/Operator Address: 3600 NW SAMARITAN DR

GOOD SAMARITAN HOSPI (Continued) **1004769981**

Owner/Operator City,State,Zip: CORVALLIS, OR 97330
Owner/Operator Telephone: 541-768-5111
Owner/Operator Telephone Ext: Not reported
Owner/Operator Fax: Not reported
Owner/Operator Email: Not reported

Owner/Operator Indicator: Operator
Owner/Operator Name: GOOD SAMARITAN REGIONAL MEDICAL CENTER
Legal Status: Private
Date Became Current: 20031231
Date Ended Current: Not reported
Owner/Operator Address: 3600 NW SAMARITAN DR
Owner/Operator City,State,Zip: CORVALLIS, OR 97330
Owner/Operator Telephone: 541-768-5111
Owner/Operator Telephone Ext: Not reported
Owner/Operator Fax: Not reported
Owner/Operator Email: Not reported

Owner/Operator Indicator: Operator
Owner/Operator Name: GOOD SAMARITAN REGIONAL MEDICAL CENTER
Legal Status: Private
Date Became Current: 20121231
Date Ended Current: Not reported
Owner/Operator Address: 3600 NW SAMARITAN DR
Owner/Operator City,State,Zip: CORVALLIS, OR 97330
Owner/Operator Telephone: 541-768-5111
Owner/Operator Telephone Ext: Not reported
Owner/Operator Fax: Not reported
Owner/Operator Email: Not reported

Owner/Operator Indicator: Owner
Owner/Operator Name: GOOD SAMARITAN REGIONAL MEDICAL CENTER
Legal Status: Private
Date Became Current: 19980428
Date Ended Current: Not reported
Owner/Operator Address: 3600 NW SAMARITAN DR
Owner/Operator City,State,Zip: CORVALLIS, OR 97330
Owner/Operator Telephone: 541-768-5111
Owner/Operator Telephone Ext: Not reported
Owner/Operator Fax: Not reported
Owner/Operator Email: Not reported

Owner/Operator Indicator: Operator
Owner/Operator Name: GOOD SAMARITAN HOSPITAL CORP
Legal Status: Private
Date Became Current: 20000112
Date Ended Current: Not reported
Owner/Operator Address: 3600 NW SAMARITAN DR
Owner/Operator City,State,Zip: CORVALLIS, OR 97330
Owner/Operator Telephone: 541-768-5111
Owner/Operator Telephone Ext: Not reported
Owner/Operator Fax: Not reported
Owner/Operator Email: Not reported

Owner/Operator Indicator: Owner
Owner/Operator Name: GOOD SAMARITAN REGIONAL MEDICAL CENTER
Legal Status: Private

GOOD SAMARITAN HOSPI (Continued) **1004769981**

Date Became Current: 19860505
Date Ended Current: Not reported
Owner/Operator Address: 3600 NW SAMARITAN DR
Owner/Operator City,State,Zip: CORVALLIS, OR 97330
Owner/Operator Telephone: 541-768-5111
Owner/Operator Telephone Ext: Not reported
Owner/Operator Fax: Not reported
Owner/Operator Email: Not reported

Owner/Operator Indicator: Operator
Owner/Operator Name: GOOD SAMARITAN REGIONAL MEDICAL CENTER
Legal Status: Private
Date Became Current: 20141231
Date Ended Current: Not reported
Owner/Operator Address: 3600 NW SAMARITAN DR
Owner/Operator City,State,Zip: CORVALLIS, OR 97330
Owner/Operator Telephone: 541-768-5111
Owner/Operator Telephone Ext: Not reported
Owner/Operator Fax: Not reported
Owner/Operator Email: Not reported

Owner/Operator Indicator: Owner
Owner/Operator Name: GOOD SAMARITAN REGIONAL MEDICAL CENTER
Legal Status: Private
Date Became Current: 19860505
Date Ended Current: Not reported
Owner/Operator Address: 3600 NW SAMARITAN DR
Owner/Operator City,State,Zip: CORVALLIS, OR 97330
Owner/Operator Telephone: 541-768-5269
Owner/Operator Telephone Ext: Not reported
Owner/Operator Fax: Not reported
Owner/Operator Email: Not reported

Historic Generators:
Receive Date: 19920518
Handler Name: GOOD SAMARITAN REGIONAL MEDICAL CENTER
Federal Waste Generator Description: Small Quantity Generator
State District Owner: Not reported
Large Quantity Handler of Universal Waste: No
Recognized Trader Importer: No
Recognized Trader Exporter: No
Spent Lead Acid Battery Importer: No
Spent Lead Acid Battery Exporter: No
Current Record: No
Non Storage Recycler Activity: Not reported
Electronic Manifest Broker: Not reported

Receive Date: 19930223
Handler Name: GOOD SAMARITAN REGIONAL MEDICAL CENTER
Federal Waste Generator Description: Small Quantity Generator
State District Owner: Not reported
Large Quantity Handler of Universal Waste: No
Recognized Trader Importer: No
Recognized Trader Exporter: No
Spent Lead Acid Battery Importer: No
Spent Lead Acid Battery Exporter: No
Current Record: No

GOOD SAMARITAN HOSPI (Continued) **1004769981**

Non Storage Recycler Activity: Not reported
Electronic Manifest Broker: Not reported

Receive Date: 19941229
Handler Name: GOOD SAMARITAN REGIONAL MEDICAL CENTER
Federal Waste Generator Description: Conditionally Exempt Small Quantity Generator
State District Owner: Not reported
Large Quantity Handler of Universal Waste: No
Recognized Trader Importer: No
Recognized Trader Exporter: No
Spent Lead Acid Battery Importer: No
Spent Lead Acid Battery Exporter: No
Current Record: No
Non Storage Recycler Activity: Not reported
Electronic Manifest Broker: Not reported

Receive Date: 19950111
Handler Name: GOOD SAMARITAN REGIONAL MEDICAL CENTER
Federal Waste Generator Description: Conditionally Exempt Small Quantity Generator
State District Owner: Not reported
Large Quantity Handler of Universal Waste: No
Recognized Trader Importer: No
Recognized Trader Exporter: No
Spent Lead Acid Battery Importer: No
Spent Lead Acid Battery Exporter: No
Current Record: No
Non Storage Recycler Activity: Not reported
Electronic Manifest Broker: Not reported

Receive Date: 19960118
Handler Name: GOOD SAMARITAN REGIONAL MEDICAL CENTER
Federal Waste Generator Description: Conditionally Exempt Small Quantity Generator
State District Owner: Not reported
Large Quantity Handler of Universal Waste: No
Recognized Trader Importer: No
Recognized Trader Exporter: No
Spent Lead Acid Battery Importer: No
Spent Lead Acid Battery Exporter: No
Current Record: No
Non Storage Recycler Activity: Not reported
Electronic Manifest Broker: Not reported

Receive Date: 19970228
Handler Name: GOOD SAMARITAN REGIONAL MEDICAL CENTER
Federal Waste Generator Description: Conditionally Exempt Small Quantity Generator
State District Owner: Not reported
Large Quantity Handler of Universal Waste: No
Recognized Trader Importer: No
Recognized Trader Exporter: No
Spent Lead Acid Battery Importer: No
Spent Lead Acid Battery Exporter: No
Current Record: No
Non Storage Recycler Activity: Not reported
Electronic Manifest Broker: Not reported

Receive Date: 19980428
Handler Name: GOOD SAMARITAN REGIONAL MEDICAL CENTER

GOOD SAMARITAN HOSPI (Continued) **1004769981**

Federal Waste Generator Description: Conditionally Exempt Small Quantity Generator
State District Owner: Not reported
Large Quantity Handler of Universal Waste: No
Recognized Trader Importer: No
Recognized Trader Exporter: No
Spent Lead Acid Battery Importer: No
Spent Lead Acid Battery Exporter: No
Current Record: No
Non Storage Recycler Activity: Not reported
Electronic Manifest Broker: Not reported

Receive Date: 19990218
Handler Name: GOOD SAMARITAN REGIONAL MEDICAL CENTER
Federal Waste Generator Description: Conditionally Exempt Small Quantity Generator
State District Owner: Not reported
Large Quantity Handler of Universal Waste: No
Recognized Trader Importer: No
Recognized Trader Exporter: No
Spent Lead Acid Battery Importer: No
Spent Lead Acid Battery Exporter: No
Current Record: No
Non Storage Recycler Activity: Not reported
Electronic Manifest Broker: Not reported

Receive Date: 20000112
Handler Name: GOOD SAMARITAN REGIONAL MEDICAL CENTER
Federal Waste Generator Description: Conditionally Exempt Small Quantity Generator
State District Owner: Not reported
Large Quantity Handler of Universal Waste: No
Recognized Trader Importer: No
Recognized Trader Exporter: No
Spent Lead Acid Battery Importer: No
Spent Lead Acid Battery Exporter: No
Current Record: No
Non Storage Recycler Activity: Not reported
Electronic Manifest Broker: Not reported

Receive Date: 20010124
Handler Name: GOOD SAMARITAN REGIONAL MEDICAL CENTER
Federal Waste Generator Description: Conditionally Exempt Small Quantity Generator
State District Owner: Not reported
Large Quantity Handler of Universal Waste: No
Recognized Trader Importer: No
Recognized Trader Exporter: No
Spent Lead Acid Battery Importer: No
Spent Lead Acid Battery Exporter: No
Current Record: No
Non Storage Recycler Activity: Not reported
Electronic Manifest Broker: Not reported

Receive Date: 20020206
Handler Name: GOOD SAMARITAN REGIONAL MEDICAL CENTER
Federal Waste Generator Description: Conditionally Exempt Small Quantity Generator
State District Owner: Not reported
Large Quantity Handler of Universal Waste: No
Recognized Trader Importer: No
Recognized Trader Exporter: No

GOOD SAMARITAN HOSPI (Continued) **1004769981**

Spent Lead Acid Battery Importer: No
Spent Lead Acid Battery Exporter: No
Current Record: No
Non Storage Recycler Activity: Not reported
Electronic Manifest Broker: Not reported

Receive Date: 20030106
Handler Name: GOOD SAMARITAN REGIONAL MEDICAL CENTER
Federal Waste Generator Description: Conditionally Exempt Small Quantity Generator
State District Owner: Not reported
Large Quantity Handler of Universal Waste: No
Recognized Trader Importer: No
Recognized Trader Exporter: No
Spent Lead Acid Battery Importer: No
Spent Lead Acid Battery Exporter: No
Current Record: No
Non Storage Recycler Activity: Not reported
Electronic Manifest Broker: Not reported

Receive Date: 20031231
Handler Name: GOOD SAMARITAN REGIONAL MEDICAL CENTER
Federal Waste Generator Description: Conditionally Exempt Small Quantity Generator
State District Owner: Not reported
Large Quantity Handler of Universal Waste: No
Recognized Trader Importer: No
Recognized Trader Exporter: No
Spent Lead Acid Battery Importer: No
Spent Lead Acid Battery Exporter: No
Current Record: No
Non Storage Recycler Activity: Not reported
Electronic Manifest Broker: Not reported

Receive Date: 20101231
Handler Name: GOOD SAMARITAN REGIONAL MEDICAL CENTER
Federal Waste Generator Description: Small Quantity Generator
State District Owner: Not reported
Large Quantity Handler of Universal Waste: No
Recognized Trader Importer: No
Recognized Trader Exporter: No
Spent Lead Acid Battery Importer: No
Spent Lead Acid Battery Exporter: No
Current Record: No
Non Storage Recycler Activity: Not reported
Electronic Manifest Broker: Not reported

Receive Date: 20111231
Handler Name: GOOD SAMARITAN REGIONAL MEDICAL CENTER
Federal Waste Generator Description: Small Quantity Generator
State District Owner: Not reported
Large Quantity Handler of Universal Waste: No
Recognized Trader Importer: No
Recognized Trader Exporter: No
Spent Lead Acid Battery Importer: No
Spent Lead Acid Battery Exporter: No
Current Record: No
Non Storage Recycler Activity: Not reported
Electronic Manifest Broker: Not reported

GOOD SAMARITAN HOSPI (Continued) **1004769981**

Receive Date: 20121231
Handler Name: GOOD SAMARITAN REGIONAL MEDICAL CENTER
Federal Waste Generator Description: Small Quantity Generator
State District Owner: Not reported
Large Quantity Handler of Universal Waste: No
Recognized Trader Importer: No
Recognized Trader Exporter: No
Spent Lead Acid Battery Importer: No
Spent Lead Acid Battery Exporter: No
Current Record: No
Non Storage Recycler Activity: Not reported
Electronic Manifest Broker: Not reported

Receive Date: 20120101
Handler Name: GOOD SAMARITAN REGIONAL MEDICAL CENTER
Federal Waste Generator Description: Small Quantity Generator
State District Owner: Not reported
Large Quantity Handler of Universal Waste: No
Recognized Trader Importer: No
Recognized Trader Exporter: No
Spent Lead Acid Battery Importer: No
Spent Lead Acid Battery Exporter: No
Current Record: No
Non Storage Recycler Activity: Not reported
Electronic Manifest Broker: Not reported

Receive Date: 20131231
Handler Name: GOOD SAMARITAN REGIONAL MEDICAL CENTER
Federal Waste Generator Description: Small Quantity Generator
State District Owner: Not reported
Large Quantity Handler of Universal Waste: No
Recognized Trader Importer: No
Recognized Trader Exporter: No
Spent Lead Acid Battery Importer: No
Spent Lead Acid Battery Exporter: No
Current Record: No
Non Storage Recycler Activity: Not reported
Electronic Manifest Broker: Not reported

Receive Date: 20141231
Handler Name: GOOD SAMARITAN REGIONAL MEDICAL CENTER
Federal Waste Generator Description: Small Quantity Generator
State District Owner: Not reported
Large Quantity Handler of Universal Waste: No
Recognized Trader Importer: No
Recognized Trader Exporter: No
Spent Lead Acid Battery Importer: No
Spent Lead Acid Battery Exporter: No
Current Record: No
Non Storage Recycler Activity: Not reported
Electronic Manifest Broker: Not reported

Receive Date: 20151231
Handler Name: GOOD SAMARITAN REGIONAL MEDICAL CENTER
Federal Waste Generator Description: Small Quantity Generator
State District Owner: Not reported
Large Quantity Handler of Universal Waste: No

GOOD SAMARITAN HOSPI (Continued) **1004769981**

Recognized Trader Importer: No
Recognized Trader Exporter: No
Spent Lead Acid Battery Importer: No
Spent Lead Acid Battery Exporter: No
Current Record: No
Non Storage Recycler Activity: Not reported
Electronic Manifest Broker: Not reported

Receive Date: 20161231
Handler Name: GOOD SAMARITAN REGIONAL MEDICAL CENTER
Federal Waste Generator Description: Small Quantity Generator
State District Owner: Not reported
Large Quantity Handler of Universal Waste: No
Recognized Trader Importer: No
Recognized Trader Exporter: No
Spent Lead Acid Battery Importer: No
Spent Lead Acid Battery Exporter: No
Current Record: No
Non Storage Recycler Activity: Not reported
Electronic Manifest Broker: Not reported

Receive Date: 20170713
Handler Name: GOOD SAMARITAN REGIONAL MEDICAL CENTER
Federal Waste Generator Description: Small Quantity Generator
State District Owner: Not reported
Large Quantity Handler of Universal Waste: No
Recognized Trader Importer: No
Recognized Trader Exporter: No
Spent Lead Acid Battery Importer: No
Spent Lead Acid Battery Exporter: No
Current Record: No
Non Storage Recycler Activity: Not reported
Electronic Manifest Broker: Not reported

Receive Date: 20171231
Handler Name: GOOD SAMARITAN REGIONAL MEDICAL CENTER
Federal Waste Generator Description: Small Quantity Generator
State District Owner: Not reported
Large Quantity Handler of Universal Waste: No
Recognized Trader Importer: No
Recognized Trader Exporter: No
Spent Lead Acid Battery Importer: No
Spent Lead Acid Battery Exporter: No
Current Record: No
Non Storage Recycler Activity: Not reported
Electronic Manifest Broker: Not reported

Receive Date: 20181231
Handler Name: GOOD SAMARITAN REGIONAL MEDICAL CENTER
Federal Waste Generator Description: Small Quantity Generator
State District Owner: Not reported
Large Quantity Handler of Universal Waste: No
Recognized Trader Importer: No
Recognized Trader Exporter: No
Spent Lead Acid Battery Importer: No
Spent Lead Acid Battery Exporter: No
Current Record: No

GOOD SAMARITAN HOSPI (Continued) **1004769981**

Non Storage Recycler Activity: Not reported
Electronic Manifest Broker: Not reported

Receive Date: 20191231
Handler Name: GOOD SAMARITAN REGIONAL MEDICAL CENTER
Federal Waste Generator Description: Small Quantity Generator
State District Owner: Not reported
Large Quantity Handler of Universal Waste: No
Recognized Trader Importer: No
Recognized Trader Exporter: No
Spent Lead Acid Battery Importer: No
Spent Lead Acid Battery Exporter: No
Current Record: No
Non Storage Recycler Activity: Not reported
Electronic Manifest Broker: Not reported

Receive Date: 20201231
Handler Name: GOOD SAMARITAN REGIONAL MEDICAL CENTER
Federal Waste Generator Description: Small Quantity Generator
State District Owner: Not reported
Large Quantity Handler of Universal Waste: No
Recognized Trader Importer: No
Recognized Trader Exporter: No
Spent Lead Acid Battery Importer: No
Spent Lead Acid Battery Exporter: No
Current Record: No
Non Storage Recycler Activity: No
Electronic Manifest Broker: No

Receive Date: 20220125
Handler Name: GOOD SAMARITAN REGIONAL MEDICAL CENTER
Federal Waste Generator Description: Small Quantity Generator
State District Owner: Not reported
Large Quantity Handler of Universal Waste: No
Recognized Trader Importer: No
Recognized Trader Exporter: No
Spent Lead Acid Battery Importer: No
Spent Lead Acid Battery Exporter: No
Current Record: No
Non Storage Recycler Activity: Yes
Electronic Manifest Broker: No

Receive Date: 20230210
Handler Name: GOOD SAMARITAN REGIONAL MEDICAL CENTER
Federal Waste Generator Description: Small Quantity Generator
State District Owner: Not reported
Large Quantity Handler of Universal Waste: No
Recognized Trader Importer: No
Recognized Trader Exporter: No
Spent Lead Acid Battery Importer: No
Spent Lead Acid Battery Exporter: No
Current Record: Yes
Non Storage Recycler Activity: Yes
Electronic Manifest Broker: No

List of NAICS Codes and Descriptions:
NAICS Code: 62211

GOOD SAMARITAN HOSPI (Continued) **1004769981**

NAICS Description: GENERAL MEDICAL AND SURGICAL HOSPITALS

NAICS Code: 622110
NAICS Description: GENERAL MEDICAL AND SURGICAL HOSPITALS

Has the Facility Received Notices of Violations:

Found Violation:	Yes
Agency Which Determined Violation:	State
Violation Short Description:	Generators - Pre-transport
Date Violation was Determined:	20150318
Actual Return to Compliance Date:	20150430
Return to Compliance Qualifier:	Documented
Violation Responsible Agency:	State
Scheduled Compliance Date:	Not reported
Enforcement Identifier:	101
Date of Enforcement Action:	20150324
Enforcement Responsible Agency:	State
Enforcement Docket Number:	Not reported
Enforcement Attorney:	Not reported
Corrective Action Component:	No
Appeal Initiated Date:	Not reported
Appeal Resolution Date:	Not reported
Disposition Status Date:	Not reported
Disposition Status:	Not reported
Disposition Status Description:	Not reported
Consent/Final Order Sequence Number:	Not reported
Consent/Final Order Respondent Name:	Not reported
Consent/Final Order Lead Agency:	Not reported
Enforcement Type:	WRITTEN INFORMAL
Enforcement Responsible Person:	ORSSY
Enforcement Responsible Sub-Organization:	WR
SEP Sequence Number:	Not reported
SEP Expenditure Amount:	Not reported
SEP Scheduled Completion Date:	Not reported
SEP Actual Date:	Not reported
SEP Defaulted Date:	Not reported
SEP Type:	Not reported
SEP Type Description:	Not reported
Proposed Amount:	Not reported
Final Monetary Amount:	Not reported
Paid Amount:	Not reported
Final Count:	Not reported
Final Amount:	Not reported

Found Violation:	Yes
Agency Which Determined Violation:	State
Violation Short Description:	Generators - Pre-transport
Date Violation was Determined:	20120104
Actual Return to Compliance Date:	20120215
Return to Compliance Qualifier:	Documented
Violation Responsible Agency:	State
Scheduled Compliance Date:	20120221
Enforcement Identifier:	101
Date of Enforcement Action:	20120112
Enforcement Responsible Agency:	State
Enforcement Docket Number:	Not reported
Enforcement Attorney:	Not reported

GOOD SAMARITAN HOSPI (Continued) **1004769981**

Corrective Action Component: No
Appeal Initiated Date: Not reported
Appeal Resolution Date: Not reported
Disposition Status Date: Not reported
Disposition Status: Not reported
Disposition Status Description: Not reported
Consent/Final Order Sequence Number: Not reported
Consent/Final Order Respondent Name: Not reported
Consent/Final Order Lead Agency: Not reported
Enforcement Type: NOTICE OF NONCOMPLIANCE
Enforcement Responsible Person: ORAMN
Enforcement Responsible Sub-Organization: WR
SEP Sequence Number: Not reported
SEP Expenditure Amount: Not reported
SEP Scheduled Completion Date: Not reported
SEP Actual Date: Not reported
SEP Defaulted Date: Not reported
SEP Type: Not reported
SEP Type Description: Not reported
Proposed Amount: Not reported
Final Monetary Amount: Not reported
Paid Amount: Not reported
Final Count: Not reported
Final Amount: Not reported

Found Violation: Yes
Agency Which Determined Violation: State
Violation Short Description: Generators - Pre-transport
Date Violation was Determined: 20150318
Actual Return to Compliance Date: 20150430
Return to Compliance Qualifier: Documented
Violation Responsible Agency: State
Scheduled Compliance Date: Not reported
Enforcement Identifier: 101
Date of Enforcement Action: 20150324
Enforcement Responsible Agency: State
Enforcement Docket Number: Not reported
Enforcement Attorney: Not reported
Corrective Action Component: No
Appeal Initiated Date: Not reported
Appeal Resolution Date: Not reported
Disposition Status Date: Not reported
Disposition Status: Not reported
Disposition Status Description: Not reported
Consent/Final Order Sequence Number: Not reported
Consent/Final Order Respondent Name: Not reported
Consent/Final Order Lead Agency: Not reported
Enforcement Type: WRITTEN INFORMAL
Enforcement Responsible Person: ORSSY
Enforcement Responsible Sub-Organization: WR
SEP Sequence Number: Not reported
SEP Expenditure Amount: Not reported
SEP Scheduled Completion Date: Not reported
SEP Actual Date: Not reported
SEP Defaulted Date: Not reported
SEP Type: Not reported
SEP Type Description: Not reported

GOOD SAMARITAN HOSPI (Continued) **1004769981**

Proposed Amount: Not reported
Final Monetary Amount: Not reported
Paid Amount: Not reported
Final Count: Not reported
Final Amount: Not reported

Found Violation: Yes
Agency Which Determined Violation: State
Violation Short Description: Generators - Pre-transport
Date Violation was Determined: 20170907
Actual Return to Compliance Date: 20171025
Return to Compliance Qualifier: Documented
Violation Responsible Agency: State
Scheduled Compliance Date: Not reported
Enforcement Identifier: 102
Date of Enforcement Action: 20170925
Enforcement Responsible Agency: State
Enforcement Docket Number: Not reported
Enforcement Attorney: Not reported
Corrective Action Component: No
Appeal Initiated Date: Not reported
Appeal Resolution Date: Not reported
Disposition Status Date: Not reported
Disposition Status: Not reported
Disposition Status Description: Not reported
Consent/Final Order Sequence Number: Not reported
Consent/Final Order Respondent Name: Not reported
Consent/Final Order Lead Agency: Not reported
Enforcement Type: EXPEDITED ENFORCEMENT OFFER
Enforcement Responsible Person: Not reported
Enforcement Responsible Sub-Organization: Not reported
SEP Sequence Number: Not reported
SEP Expenditure Amount: Not reported
SEP Scheduled Completion Date: Not reported
SEP Actual Date: Not reported
SEP Defaulted Date: Not reported
SEP Type: Not reported
SEP Type Description: Not reported
Proposed Amount: Not reported
Final Monetary Amount: 1880
Paid Amount: 1880
Final Count: 1
Final Amount: 1880

Found Violation: Yes
Agency Which Determined Violation: State
Violation Short Description: Universal Waste - Small Quantity Handlers
Date Violation was Determined: 20170907
Actual Return to Compliance Date: 20171025
Return to Compliance Qualifier: Documented
Violation Responsible Agency: State
Scheduled Compliance Date: Not reported
Enforcement Identifier: 102
Date of Enforcement Action: 20170925
Enforcement Responsible Agency: State
Enforcement Docket Number: Not reported
Enforcement Attorney: Not reported

GOOD SAMARITAN HOSPI (Continued) **1004769981**

Corrective Action Component: No
Appeal Initiated Date: Not reported
Appeal Resolution Date: Not reported
Disposition Status Date: Not reported
Disposition Status: Not reported
Disposition Status Description: Not reported
Consent/Final Order Sequence Number: Not reported
Consent/Final Order Respondent Name: Not reported
Consent/Final Order Lead Agency: Not reported
Enforcement Type: EXPEDITED ENFORCEMENT OFFER
Enforcement Responsible Person: Not reported
Enforcement Responsible Sub-Organization: Not reported
SEP Sequence Number: Not reported
SEP Expenditure Amount: Not reported
SEP Scheduled Completion Date: Not reported
SEP Actual Date: Not reported
SEP Defaulted Date: Not reported
SEP Type: Not reported
SEP Type Description: Not reported
Proposed Amount: Not reported
Final Monetary Amount: 1880
Paid Amount: 1880
Final Count: 1
Final Amount: 1880

Found Violation: Yes
Agency Which Determined Violation: State
Violation Short Description: Generators - Pre-transport
Date Violation was Determined: 20120104
Actual Return to Compliance Date: 20120215
Return to Compliance Qualifier: Documented
Violation Responsible Agency: State
Scheduled Compliance Date: 20120221
Enforcement Identifier: 101
Date of Enforcement Action: 20120112
Enforcement Responsible Agency: State
Enforcement Docket Number: Not reported
Enforcement Attorney: Not reported
Corrective Action Component: No
Appeal Initiated Date: Not reported
Appeal Resolution Date: Not reported
Disposition Status Date: Not reported
Disposition Status: Not reported
Disposition Status Description: Not reported
Consent/Final Order Sequence Number: Not reported
Consent/Final Order Respondent Name: Not reported
Consent/Final Order Lead Agency: Not reported
Enforcement Type: NOTICE OF NONCOMPLIANCE
Enforcement Responsible Person: ORAMN
Enforcement Responsible Sub-Organization: WR
SEP Sequence Number: Not reported
SEP Expenditure Amount: Not reported
SEP Scheduled Completion Date: Not reported
SEP Actual Date: Not reported
SEP Defaulted Date: Not reported
SEP Type: Not reported
SEP Type Description: Not reported

GOOD SAMARITAN HOSPI (Continued) **1004769981**

Proposed Amount:	Not reported
Final Monetary Amount:	Not reported
Paid Amount:	Not reported
Final Count:	Not reported
Final Amount:	Not reported
Found Violation:	Yes
Agency Which Determined Violation:	State
Violation Short Description:	Universal Waste - Small Quantity Handlers
Date Violation was Determined:	20170907
Actual Return to Compliance Date:	20171025
Return to Compliance Qualifier:	Documented
Violation Responsible Agency:	State
Scheduled Compliance Date:	Not reported
Enforcement Identifier:	102
Date of Enforcement Action:	20170925
Enforcement Responsible Agency:	State
Enforcement Docket Number:	Not reported
Enforcement Attorney:	Not reported
Corrective Action Component:	No
Appeal Initiated Date:	Not reported
Appeal Resolution Date:	Not reported
Disposition Status Date:	Not reported
Disposition Status:	Not reported
Disposition Status Description:	Not reported
Consent/Final Order Sequence Number:	Not reported
Consent/Final Order Respondent Name:	Not reported
Consent/Final Order Lead Agency:	Not reported
Enforcement Type:	EXPEDITED ENFORCEMENT OFFER
Enforcement Responsible Person:	Not reported
Enforcement Responsible Sub-Organization:	Not reported
SEP Sequence Number:	Not reported
SEP Expenditure Amount:	Not reported
SEP Scheduled Completion Date:	Not reported
SEP Actual Date:	Not reported
SEP Defaulted Date:	Not reported
SEP Type:	Not reported
SEP Type Description:	Not reported
Proposed Amount:	Not reported
Final Monetary Amount:	1880
Paid Amount:	1880
Final Count:	1
Final Amount:	1880
Found Violation:	Yes
Agency Which Determined Violation:	State
Violation Short Description:	Generators - Pre-transport
Date Violation was Determined:	20120104
Actual Return to Compliance Date:	20120215
Return to Compliance Qualifier:	Documented
Violation Responsible Agency:	State
Scheduled Compliance Date:	20120221
Enforcement Identifier:	101
Date of Enforcement Action:	20120112
Enforcement Responsible Agency:	State
Enforcement Docket Number:	Not reported
Enforcement Attorney:	Not reported

GOOD SAMARITAN HOSPI (Continued) **1004769981**

Corrective Action Component:	No
Appeal Initiated Date:	Not reported
Appeal Resolution Date:	Not reported
Disposition Status Date:	Not reported
Disposition Status:	Not reported
Disposition Status Description:	Not reported
Consent/Final Order Sequence Number:	Not reported
Consent/Final Order Respondent Name:	Not reported
Consent/Final Order Lead Agency:	Not reported
Enforcement Type:	NOTICE OF NONCOMPLIANCE
Enforcement Responsible Person:	ORAMN
Enforcement Responsible Sub-Organization:	WR
SEP Sequence Number:	Not reported
SEP Expenditure Amount:	Not reported
SEP Scheduled Completion Date:	Not reported
SEP Actual Date:	Not reported
SEP Defaulted Date:	Not reported
SEP Type:	Not reported
SEP Type Description:	Not reported
Proposed Amount:	Not reported
Final Monetary Amount:	Not reported
Paid Amount:	Not reported
Final Count:	Not reported
Final Amount:	Not reported

Found Violation:	Yes
Agency Which Determined Violation:	State
Violation Short Description:	Generators - Pre-transport
Date Violation was Determined:	20170907
Actual Return to Compliance Date:	20171025
Return to Compliance Qualifier:	Documented
Violation Responsible Agency:	State
Scheduled Compliance Date:	Not reported
Enforcement Identifier:	102
Date of Enforcement Action:	20170925
Enforcement Responsible Agency:	State
Enforcement Docket Number:	Not reported
Enforcement Attorney:	Not reported
Corrective Action Component:	No
Appeal Initiated Date:	Not reported
Appeal Resolution Date:	Not reported
Disposition Status Date:	Not reported
Disposition Status:	Not reported
Disposition Status Description:	Not reported
Consent/Final Order Sequence Number:	Not reported
Consent/Final Order Respondent Name:	Not reported
Consent/Final Order Lead Agency:	Not reported
Enforcement Type:	EXPEDITED ENFORCEMENT OFFER
Enforcement Responsible Person:	Not reported
Enforcement Responsible Sub-Organization:	Not reported
SEP Sequence Number:	Not reported
SEP Expenditure Amount:	Not reported
SEP Scheduled Completion Date:	Not reported
SEP Actual Date:	Not reported
SEP Defaulted Date:	Not reported
SEP Type:	Not reported
SEP Type Description:	Not reported

GOOD SAMARITAN HOSPI (Continued) **1004769981**

Proposed Amount:	Not reported
Final Monetary Amount:	1880
Paid Amount:	1880
Final Count:	1
Final Amount:	1880
Found Violation:	Yes
Agency Which Determined Violation:	State
Violation Short Description:	Used Oil - Generators
Date Violation was Determined:	20170907
Actual Return to Compliance Date:	20171025
Return to Compliance Qualifier:	Documented
Violation Responsible Agency:	State
Scheduled Compliance Date:	Not reported
Enforcement Identifier:	102
Date of Enforcement Action:	20170925
Enforcement Responsible Agency:	State
Enforcement Docket Number:	Not reported
Enforcement Attorney:	Not reported
Corrective Action Component:	No
Appeal Initiated Date:	Not reported
Appeal Resolution Date:	Not reported
Disposition Status Date:	Not reported
Disposition Status:	Not reported
Disposition Status Description:	Not reported
Consent/Final Order Sequence Number:	Not reported
Consent/Final Order Respondent Name:	Not reported
Consent/Final Order Lead Agency:	Not reported
Enforcement Type:	EXPEDITED ENFORCEMENT OFFER
Enforcement Responsible Person:	Not reported
Enforcement Responsible Sub-Organization:	Not reported
SEP Sequence Number:	Not reported
SEP Expenditure Amount:	Not reported
SEP Scheduled Completion Date:	Not reported
SEP Actual Date:	Not reported
SEP Defaulted Date:	Not reported
SEP Type:	Not reported
SEP Type Description:	Not reported
Proposed Amount:	Not reported
Final Monetary Amount:	1880
Paid Amount:	1880
Final Count:	1
Final Amount:	1880
Found Violation:	Yes
Agency Which Determined Violation:	State
Violation Short Description:	Generators - Pre-transport
Date Violation was Determined:	20170907
Actual Return to Compliance Date:	20171025
Return to Compliance Qualifier:	Documented
Violation Responsible Agency:	State
Scheduled Compliance Date:	Not reported
Enforcement Identifier:	102
Date of Enforcement Action:	20170925
Enforcement Responsible Agency:	State
Enforcement Docket Number:	Not reported
Enforcement Attorney:	Not reported

GOOD SAMARITAN HOSPI (Continued) **1004769981**

Corrective Action Component: No
Appeal Initiated Date: Not reported
Appeal Resolution Date: Not reported
Disposition Status Date: Not reported
Disposition Status: Not reported
Disposition Status Description: Not reported
Consent/Final Order Sequence Number: Not reported
Consent/Final Order Respondent Name: Not reported
Consent/Final Order Lead Agency: Not reported
Enforcement Type: EXPEDITED ENFORCEMENT OFFER
Enforcement Responsible Person: Not reported
Enforcement Responsible Sub-Organization: Not reported
SEP Sequence Number: Not reported
SEP Expenditure Amount: Not reported
SEP Scheduled Completion Date: Not reported
SEP Actual Date: Not reported
SEP Defaulted Date: Not reported
SEP Type: Not reported
SEP Type Description: Not reported
Proposed Amount: Not reported
Final Monetary Amount: 1880
Paid Amount: 1880
Final Count: 1
Final Amount: 1880

Found Violation: Yes
Agency Which Determined Violation: State
Violation Short Description: Generators - Pre-transport
Date Violation was Determined: 20170907
Actual Return to Compliance Date: 20171025
Return to Compliance Qualifier: Documented
Violation Responsible Agency: State
Scheduled Compliance Date: Not reported
Enforcement Identifier: 102
Date of Enforcement Action: 20170925
Enforcement Responsible Agency: State
Enforcement Docket Number: Not reported
Enforcement Attorney: Not reported
Corrective Action Component: No
Appeal Initiated Date: Not reported
Appeal Resolution Date: Not reported
Disposition Status Date: Not reported
Disposition Status: Not reported
Disposition Status Description: Not reported
Consent/Final Order Sequence Number: Not reported
Consent/Final Order Respondent Name: Not reported
Consent/Final Order Lead Agency: Not reported
Enforcement Type: EXPEDITED ENFORCEMENT OFFER
Enforcement Responsible Person: Not reported
Enforcement Responsible Sub-Organization: Not reported
SEP Sequence Number: Not reported
SEP Expenditure Amount: Not reported
SEP Scheduled Completion Date: Not reported
SEP Actual Date: Not reported
SEP Defaulted Date: Not reported
SEP Type: Not reported
SEP Type Description: Not reported

GOOD SAMARITAN HOSPI (Continued) **1004769981**

Proposed Amount:	Not reported
Final Monetary Amount:	1880
Paid Amount:	1880
Final Count:	1
Final Amount:	1880
Found Violation:	Yes
Agency Which Determined Violation:	State
Violation Short Description:	Generators - Pre-transport
Date Violation was Determined:	20170907
Actual Return to Compliance Date:	20171025
Return to Compliance Qualifier:	Documented
Violation Responsible Agency:	State
Scheduled Compliance Date:	Not reported
Enforcement Identifier:	102
Date of Enforcement Action:	20170925
Enforcement Responsible Agency:	State
Enforcement Docket Number:	Not reported
Enforcement Attorney:	Not reported
Corrective Action Component:	No
Appeal Initiated Date:	Not reported
Appeal Resolution Date:	Not reported
Disposition Status Date:	Not reported
Disposition Status:	Not reported
Disposition Status Description:	Not reported
Consent/Final Order Sequence Number:	Not reported
Consent/Final Order Respondent Name:	Not reported
Consent/Final Order Lead Agency:	Not reported
Enforcement Type:	EXPEDITED ENFORCEMENT OFFER
Enforcement Responsible Person:	Not reported
Enforcement Responsible Sub-Organization:	Not reported
SEP Sequence Number:	Not reported
SEP Expenditure Amount:	Not reported
SEP Scheduled Completion Date:	Not reported
SEP Actual Date:	Not reported
SEP Defaulted Date:	Not reported
SEP Type:	Not reported
SEP Type Description:	Not reported
Proposed Amount:	Not reported
Final Monetary Amount:	1880
Paid Amount:	1880
Final Count:	1
Final Amount:	1880
Found Violation:	Yes
Agency Which Determined Violation:	State
Violation Short Description:	Generators - Pre-transport
Date Violation was Determined:	20150318
Actual Return to Compliance Date:	20150430
Return to Compliance Qualifier:	Documented
Violation Responsible Agency:	State
Scheduled Compliance Date:	Not reported
Enforcement Identifier:	101
Date of Enforcement Action:	20150324
Enforcement Responsible Agency:	State
Enforcement Docket Number:	Not reported
Enforcement Attorney:	Not reported

GOOD SAMARITAN HOSPI (Continued) **1004769981**

Corrective Action Component: No
Appeal Initiated Date: Not reported
Appeal Resolution Date: Not reported
Disposition Status Date: Not reported
Disposition Status: Not reported
Disposition Status Description: Not reported
Consent/Final Order Sequence Number: Not reported
Consent/Final Order Respondent Name: Not reported
Consent/Final Order Lead Agency: Not reported
Enforcement Type: WRITTEN INFORMAL
Enforcement Responsible Person: ORSSY
Enforcement Responsible Sub-Organization: WR
SEP Sequence Number: Not reported
SEP Expenditure Amount: Not reported
SEP Scheduled Completion Date: Not reported
SEP Actual Date: Not reported
SEP Defaulted Date: Not reported
SEP Type: Not reported
SEP Type Description: Not reported
Proposed Amount: Not reported
Final Monetary Amount: Not reported
Paid Amount: Not reported
Final Count: Not reported
Final Amount: Not reported

Found Violation: Yes
Agency Which Determined Violation: State
Violation Short Description: Universal Waste - Small Quantity Handlers
Date Violation was Determined: 20120104
Actual Return to Compliance Date: 20120215
Return to Compliance Qualifier: Documented
Violation Responsible Agency: State
Scheduled Compliance Date: 20120221
Enforcement Identifier: 101
Date of Enforcement Action: 20120112
Enforcement Responsible Agency: State
Enforcement Docket Number: Not reported
Enforcement Attorney: Not reported
Corrective Action Component: No
Appeal Initiated Date: Not reported
Appeal Resolution Date: Not reported
Disposition Status Date: Not reported
Disposition Status: Not reported
Disposition Status Description: Not reported
Consent/Final Order Sequence Number: Not reported
Consent/Final Order Respondent Name: Not reported
Consent/Final Order Lead Agency: Not reported
Enforcement Type: NOTICE OF NONCOMPLIANCE
Enforcement Responsible Person: ORAMN
Enforcement Responsible Sub-Organization: WR
SEP Sequence Number: Not reported
SEP Expenditure Amount: Not reported
SEP Scheduled Completion Date: Not reported
SEP Actual Date: Not reported
SEP Defaulted Date: Not reported
SEP Type: Not reported
SEP Type Description: Not reported

GOOD SAMARITAN HOSPI (Continued) **1004769981**

Proposed Amount:	Not reported
Final Monetary Amount:	Not reported
Paid Amount:	Not reported
Final Count:	Not reported
Final Amount:	Not reported
Found Violation:	Yes
Agency Which Determined Violation:	State
Violation Short Description:	Generators - Pre-transport
Date Violation was Determined:	20120104
Actual Return to Compliance Date:	20120215
Return to Compliance Qualifier:	Documented
Violation Responsible Agency:	State
Scheduled Compliance Date:	20120221
Enforcement Identifier:	101
Date of Enforcement Action:	20120112
Enforcement Responsible Agency:	State
Enforcement Docket Number:	Not reported
Enforcement Attorney:	Not reported
Corrective Action Component:	No
Appeal Initiated Date:	Not reported
Appeal Resolution Date:	Not reported
Disposition Status Date:	Not reported
Disposition Status:	Not reported
Disposition Status Description:	Not reported
Consent/Final Order Sequence Number:	Not reported
Consent/Final Order Respondent Name:	Not reported
Consent/Final Order Lead Agency:	Not reported
Enforcement Type:	NOTICE OF NONCOMPLIANCE
Enforcement Responsible Person:	ORAMN
Enforcement Responsible Sub-Organization:	WR
SEP Sequence Number:	Not reported
SEP Expenditure Amount:	Not reported
SEP Scheduled Completion Date:	Not reported
SEP Actual Date:	Not reported
SEP Defaulted Date:	Not reported
SEP Type:	Not reported
SEP Type Description:	Not reported
Proposed Amount:	Not reported
Final Monetary Amount:	Not reported
Paid Amount:	Not reported
Final Count:	Not reported
Final Amount:	Not reported
Found Violation:	Yes
Agency Which Determined Violation:	State
Violation Short Description:	Universal Waste - Small Quantity Handlers
Date Violation was Determined:	20170907
Actual Return to Compliance Date:	20171025
Return to Compliance Qualifier:	Documented
Violation Responsible Agency:	State
Scheduled Compliance Date:	Not reported
Enforcement Identifier:	102
Date of Enforcement Action:	20170925
Enforcement Responsible Agency:	State
Enforcement Docket Number:	Not reported
Enforcement Attorney:	Not reported

GOOD SAMARITAN HOSPI (Continued) **1004769981**

Corrective Action Component: No
Appeal Initiated Date: Not reported
Appeal Resolution Date: Not reported
Disposition Status Date: Not reported
Disposition Status: Not reported
Disposition Status Description: Not reported
Consent/Final Order Sequence Number: Not reported
Consent/Final Order Respondent Name: Not reported
Consent/Final Order Lead Agency: Not reported
Enforcement Type: EXPEDITED ENFORCEMENT OFFER
Enforcement Responsible Person: Not reported
Enforcement Responsible Sub-Organization: Not reported
SEP Sequence Number: Not reported
SEP Expenditure Amount: Not reported
SEP Scheduled Completion Date: Not reported
SEP Actual Date: Not reported
SEP Defaulted Date: Not reported
SEP Type: Not reported
SEP Type Description: Not reported
Proposed Amount: Not reported
Final Monetary Amount: 1880
Paid Amount: 1880
Final Count: 1
Final Amount: 1880

Found Violation: Yes
Agency Which Determined Violation: State
Violation Short Description: Generators - Pre-transport
Date Violation was Determined: 20170907
Actual Return to Compliance Date: 20171025
Return to Compliance Qualifier: Documented
Violation Responsible Agency: State
Scheduled Compliance Date: Not reported
Enforcement Identifier: 102
Date of Enforcement Action: 20170925
Enforcement Responsible Agency: State
Enforcement Docket Number: Not reported
Enforcement Attorney: Not reported
Corrective Action Component: No
Appeal Initiated Date: Not reported
Appeal Resolution Date: Not reported
Disposition Status Date: Not reported
Disposition Status: Not reported
Disposition Status Description: Not reported
Consent/Final Order Sequence Number: Not reported
Consent/Final Order Respondent Name: Not reported
Consent/Final Order Lead Agency: Not reported
Enforcement Type: EXPEDITED ENFORCEMENT OFFER
Enforcement Responsible Person: Not reported
Enforcement Responsible Sub-Organization: Not reported
SEP Sequence Number: Not reported
SEP Expenditure Amount: Not reported
SEP Scheduled Completion Date: Not reported
SEP Actual Date: Not reported
SEP Defaulted Date: Not reported
SEP Type: Not reported
SEP Type Description: Not reported

GOOD SAMARITAN HOSPI (Continued) **1004769981**

Proposed Amount:	Not reported
Final Monetary Amount:	1880
Paid Amount:	1880
Final Count:	1
Final Amount:	1880

Evaluation Action Summary:

Evaluation Date:	20150316
Evaluation Responsible Agency:	State
Found Violation:	Yes
Evaluation Type Description:	COMPLIANCE EVALUATION INSPECTION
Evaluation Responsible Person Identifier:	Not reported
Evaluation Responsible Sub-Organization:	WR
Actual Return to Compliance Date:	20150430
Scheduled Compliance Date:	Not reported
Date of Request:	Not reported
Date Response Received:	Not reported
Request Agency:	Not reported
Former Citation:	Not reported

Evaluation Date:	20120104
Evaluation Responsible Agency:	State
Found Violation:	Yes
Evaluation Type Description:	COMPLIANCE EVALUATION INSPECTION
Evaluation Responsible Person Identifier:	ORAMN
Evaluation Responsible Sub-Organization:	WR
Actual Return to Compliance Date:	20120215
Scheduled Compliance Date:	20120221
Date of Request:	Not reported
Date Response Received:	Not reported
Request Agency:	Not reported
Former Citation:	Not reported

Evaluation Date:	20150316
Evaluation Responsible Agency:	State
Found Violation:	Yes
Evaluation Type Description:	COMPLIANCE EVALUATION INSPECTION
Evaluation Responsible Person Identifier:	Not reported
Evaluation Responsible Sub-Organization:	WR
Actual Return to Compliance Date:	20150430
Scheduled Compliance Date:	Not reported
Date of Request:	Not reported
Date Response Received:	Not reported
Request Agency:	Not reported
Former Citation:	Not reported

Evaluation Date:	20170907
Evaluation Responsible Agency:	State
Found Violation:	Yes
Evaluation Type Description:	COMPLIANCE EVALUATION INSPECTION
Evaluation Responsible Person Identifier:	Not reported
Evaluation Responsible Sub-Organization:	WR
Actual Return to Compliance Date:	20171025
Scheduled Compliance Date:	Not reported
Date of Request:	Not reported
Date Response Received:	Not reported
Request Agency:	Not reported

GOOD SAMARITAN HOSPI (Continued) **1004769981**

Former Citation:	Not reported
Evaluation Date:	20170907
Evaluation Responsible Agency:	State
Found Violation:	Yes
Evaluation Type Description:	COMPLIANCE EVALUATION INSPECTION
Evaluation Responsible Person Identifier:	Not reported
Evaluation Responsible Sub-Organization:	WR
Actual Return to Compliance Date:	20171025
Scheduled Compliance Date:	Not reported
Date of Request:	Not reported
Date Response Received:	Not reported
Request Agency:	Not reported
Former Citation:	Not reported
Evaluation Date:	20120104
Evaluation Responsible Agency:	State
Found Violation:	Yes
Evaluation Type Description:	COMPLIANCE EVALUATION INSPECTION
Evaluation Responsible Person Identifier:	ORAMN
Evaluation Responsible Sub-Organization:	WR
Actual Return to Compliance Date:	20120215
Scheduled Compliance Date:	20120221
Date of Request:	Not reported
Date Response Received:	Not reported
Request Agency:	Not reported
Former Citation:	Not reported
Evaluation Date:	20170907
Evaluation Responsible Agency:	State
Found Violation:	Yes
Evaluation Type Description:	COMPLIANCE EVALUATION INSPECTION
Evaluation Responsible Person Identifier:	Not reported
Evaluation Responsible Sub-Organization:	WR
Actual Return to Compliance Date:	20171025
Scheduled Compliance Date:	Not reported
Date of Request:	Not reported
Date Response Received:	Not reported
Request Agency:	Not reported
Former Citation:	Not reported
Evaluation Date:	20120104
Evaluation Responsible Agency:	State
Found Violation:	Yes
Evaluation Type Description:	COMPLIANCE EVALUATION INSPECTION
Evaluation Responsible Person Identifier:	ORAMN
Evaluation Responsible Sub-Organization:	WR
Actual Return to Compliance Date:	20120215
Scheduled Compliance Date:	20120221
Date of Request:	Not reported
Date Response Received:	Not reported
Request Agency:	Not reported
Former Citation:	Not reported
Evaluation Date:	20170907
Evaluation Responsible Agency:	State
Found Violation:	Yes

GOOD SAMARITAN HOSPI (Continued) **1004769981**

Evaluation Type Description:	COMPLIANCE EVALUATION INSPECTION
Evaluation Responsible Person Identifier:	Not reported
Evaluation Responsible Sub-Organization:	WR
Actual Return to Compliance Date:	20171025
Scheduled Compliance Date:	Not reported
Date of Request:	Not reported
Date Response Received:	Not reported
Request Agency:	Not reported
Former Citation:	Not reported

Evaluation Date:	20170907
Evaluation Responsible Agency:	State
Found Violation:	Yes
Evaluation Type Description:	COMPLIANCE EVALUATION INSPECTION
Evaluation Responsible Person Identifier:	Not reported
Evaluation Responsible Sub-Organization:	WR
Actual Return to Compliance Date:	20171025
Scheduled Compliance Date:	Not reported
Date of Request:	Not reported
Date Response Received:	Not reported
Request Agency:	Not reported
Former Citation:	Not reported

Evaluation Date:	20170907
Evaluation Responsible Agency:	State
Found Violation:	Yes
Evaluation Type Description:	COMPLIANCE EVALUATION INSPECTION
Evaluation Responsible Person Identifier:	Not reported
Evaluation Responsible Sub-Organization:	WR
Actual Return to Compliance Date:	20171025
Scheduled Compliance Date:	Not reported
Date of Request:	Not reported
Date Response Received:	Not reported
Request Agency:	Not reported
Former Citation:	Not reported

Evaluation Date:	20170907
Evaluation Responsible Agency:	State
Found Violation:	Yes
Evaluation Type Description:	COMPLIANCE EVALUATION INSPECTION
Evaluation Responsible Person Identifier:	Not reported
Evaluation Responsible Sub-Organization:	WR
Actual Return to Compliance Date:	20171025
Scheduled Compliance Date:	Not reported
Date of Request:	Not reported
Date Response Received:	Not reported
Request Agency:	Not reported
Former Citation:	Not reported

Evaluation Date:	20170907
Evaluation Responsible Agency:	State
Found Violation:	Yes
Evaluation Type Description:	COMPLIANCE EVALUATION INSPECTION
Evaluation Responsible Person Identifier:	Not reported
Evaluation Responsible Sub-Organization:	WR
Actual Return to Compliance Date:	20171025
Scheduled Compliance Date:	Not reported

GOOD SAMARITAN HOSPI (Continued) **1004769981**

Date of Request:	Not reported
Date Response Received:	Not reported
Request Agency:	Not reported
Former Citation:	Not reported
Evaluation Date:	20150316
Evaluation Responsible Agency:	State
Found Violation:	Yes
Evaluation Type Description:	COMPLIANCE EVALUATION INSPECTION
Evaluation Responsible Person Identifier:	Not reported
Evaluation Responsible Sub-Organization:	WR
Actual Return to Compliance Date:	20150430
Scheduled Compliance Date:	Not reported
Date of Request:	Not reported
Date Response Received:	Not reported
Request Agency:	Not reported
Former Citation:	Not reported
Evaluation Date:	20120104
Evaluation Responsible Agency:	State
Found Violation:	Yes
Evaluation Type Description:	COMPLIANCE EVALUATION INSPECTION
Evaluation Responsible Person Identifier:	ORAMN
Evaluation Responsible Sub-Organization:	WR
Actual Return to Compliance Date:	20120215
Scheduled Compliance Date:	20120221
Date of Request:	Not reported
Date Response Received:	Not reported
Request Agency:	Not reported
Former Citation:	Not reported
Evaluation Date:	20120104
Evaluation Responsible Agency:	State
Found Violation:	Yes
Evaluation Type Description:	COMPLIANCE EVALUATION INSPECTION
Evaluation Responsible Person Identifier:	ORAMN
Evaluation Responsible Sub-Organization:	WR
Actual Return to Compliance Date:	20120215
Scheduled Compliance Date:	20120221
Date of Request:	Not reported
Date Response Received:	Not reported
Request Agency:	Not reported
Former Citation:	Not reported
Evaluation Date:	20170907
Evaluation Responsible Agency:	State
Found Violation:	Yes
Evaluation Type Description:	COMPLIANCE EVALUATION INSPECTION
Evaluation Responsible Person Identifier:	Not reported
Evaluation Responsible Sub-Organization:	WR
Actual Return to Compliance Date:	20171025
Scheduled Compliance Date:	Not reported
Date of Request:	Not reported
Date Response Received:	Not reported
Request Agency:	Not reported
Former Citation:	Not reported

GOOD SAMARITAN HOSPI (Continued) **1004769981**

Evaluation Date:	20170907
Evaluation Responsible Agency:	State
Found Violation:	Yes
Evaluation Type Description:	COMPLIANCE EVALUATION INSPECTION
Evaluation Responsible Person Identifier:	Not reported
Evaluation Responsible Sub-Organization:	WR
Actual Return to Compliance Date:	20171025
Scheduled Compliance Date:	Not reported
Date of Request:	Not reported
Date Response Received:	Not reported
Request Agency:	Not reported
Former Citation:	Not reported

AST:

Facility ID:	21272
Name:	GOOD SAMARITAN HOSPITAL
Address:	3600 NW SAMARITAN DR
City,State,Zip:	CORVALLIS, OR 97330
Substance:	DIESEL FUEL 2 LOW SULFUR
Reporting Quantities:	Not reported
Quantity Units:	Not reported
Physical State:	Not reported
Storage 1:	Above ground tank
Storage 2:	Not reported
Owner-Operator Name:	DOUGLAS
Direct Site Phone:	5417685109
Report Class:	Annual
Report Year:	2022
Is Poisonous Gas:	No
Is Poisonous Material:	No
Is Biological Hazard:	No
Is Radioactive Material:	No
Is Explosive:	No
Status:	ACTIVE
Nature of Business:	HEALTH CARE
NAICS Code:	622110
Maximum Daily Amount Code:	30
Maximum Daily Amount Code Range:	10,000-49,999
Maximum Daily Amount Units:	gal
Is Solid State:	No
Is Liquid State:	Yes
Is Gaseous State:	No
Is Combustible Dust:	No
Is Fire Hazard:	No
Is Sudden Release of Pressure Hazard:	No
Is Reactive Hazard:	No
Is Immediate Hazard:	No
Is Delayed Hazard:	No
Is Corrosive to Metal:	No
Is Flammable:	Yes
Is Gas Under Pressure:	No
Is Physical HNOC:	No
Is Emission of Gas With Water:	No
Is Organic Peroxide:	No
Is Oxidizer:	No
Is Pyrophoric liquid or solid:	No

GOOD SAMARITAN HOSPI (Continued) **1004769981**

Is Pyrophoric Gas:	No
Is Self-Heating:	No
Is Self-Reacting:	No
Is Acute Toxicity:	Yes
Is Aspiration Hazard:	Yes
Is Carcinogenicity:	Yes
Is Germ Cell Mutagenicity:	No
Is Health HNOC:	No
Is Reproductive Toxicity:	No
Is Respiratory or Skin Sensitization:	No
Is Serious Eye Damage or Eye Irritation:	Yes
Is Simple Asphyxiate:	No
Is Skin Corrosion or Irritation:	Yes
Is Specific Target Organ Toxicity:	Yes

Facility ID:	21272
Name:	GOOD SAMARITAN HOSPITAL
Address:	3600 NW SAMARITAN DR
City,State,Zip:	CORVALLIS, OR 97330
Substance:	OXYGEN, LIQUID
Reporting Quantities:	Not reported
Quantity Units:	Not reported
Physical State:	Not reported
Storage 1:	Above ground tank
Storage 2:	Not reported
Owner-Operator Name:	DOUGLAS
Direct Site Phone:	5417685109
Report Class:	Annual
Report Year:	2022
Is Poisonous Gas:	No
Is Poisonous Material:	No
Is Biological Hazard:	No
Is Radioactive Material:	No
Is Explosive:	Yes
Status:	ACTIVE
Nature of Business:	HEALTH CARE
NAICS Code:	622110
Maximum Daily Amount Code:	20
Maximum Daily Amount Code Range:	1,000-4,999
Maximum Daily Amount Units:	gal
Is Solid State:	No
Is Liquid State:	No
Is Gaseous State:	Yes
Is Combustible Dust:	No
Is Fire Hazard:	No
Is Sudden Release of Pressure Hazard:	No
Is Reactive Hazard:	No
Is Immediate Hazard:	No
Is Delayed Hazard:	No
Is Corrosive to Metal:	No
Is Flammable:	No
Is Gas Under Pressure:	Yes
Is Physical HNOC:	No
Is Emission of Gas With Water:	No
Is Organic Peroxide:	No
Is Oxidizer:	Yes
Is Pyrophoric liquid or solid:	No

GOOD SAMARITAN HOSPI (Continued) **1004769981**

Is Pyrophoric Gas:	No
Is Self-Heating:	No
Is Self-Reacting:	No
Is Acute Toxicity:	No
Is Aspiration Hazard:	No
Is Carcinogenicity:	No
Is Germ Cell Mutagenicity:	No
Is Health HNOC:	No
Is Reproductive Toxicity:	No
Is Respiratory or Skin Sensitization:	No
Is Serious Eye Damage or Eye Irritation:	No
Is Simple Asphyxiate:	No
Is Skin Corrosion or Irritation:	No
Is Specific Target Organ Toxicity:	No

Facility ID:	21272
Name:	GOOD SAMARITAN HOSPITAL
Address:	3600 NW SAMARITAN DR
City,State,Zip:	CORVALLIS, OR 97330
Substance:	DIESEL FUEL 2 LOW SULFUR
Reporting Quantities:	Not reported
Quantity Units:	Not reported
Physical State:	Not reported
Storage 1:	Above ground tank
Storage 2:	Not reported
Owner-Operator Name:	DOUGLAS
Direct Site Phone:	5417685269
Report Class:	Annual
Report Year:	2021
Is Poisonous Gas:	No
Is Poisonous Material:	No
Is Biological Hazard:	No
Is Radioactive Material:	No
Is Explosive:	No
Status:	Not reported
Nature of Business:	HEALTH CARE
NAICS Code:	622110
Maximum Daily Amount Code:	30
Maximum Daily Amount Code Range:	10,000-49,999
Maximum Daily Amount Units:	gal
Is Solid State:	No
Is Liquid State:	Yes
Is Gaseous State:	No
Is Combustible Dust:	No
Is Fire Hazard:	No
Is Sudden Release of Pressure Hazard:	No
Is Reactive Hazard:	No
Is Immediate Hazard:	No
Is Delayed Hazard:	No
Is Corrosive to Metal:	No
Is Flammable:	Yes
Is Gas Under Pressure:	No
Is Physical HNOC:	No
Is Emission of Gas With Water:	No
Is Organic Peroxide:	No
Is Oxidizer:	No
Is Pyrophoric liquid or solid:	No

GOOD SAMARITAN HOSPI (Continued) **1004769981**

Is Pyrophoric Gas:	No
Is Self-Heating:	No
Is Self-Reacting:	No
Is Acute Toxicity:	Yes
Is Aspiration Hazard:	Yes
Is Carcinogenicity:	Yes
Is Germ Cell Mutagenicity:	No
Is Health HNOC:	No
Is Reproductive Toxicity:	No
Is Respiratory or Skin Sensitization:	No
Is Serious Eye Damage or Eye Irritation:	Yes
Is Simple Asphyxiate:	No
Is Skin Corrosion or Irritation:	Yes
Is Specific Target Organ Toxicity:	Yes

Facility ID:	21272
Name:	GOOD SAMARITAN HOSPITAL
Address:	3600 NW SAMARITAN DR
City,State,Zip:	CORVALLIS, OR 97330
Substance:	OXYGEN, LIQUID
Reporting Quantities:	Not reported
Quantity Units:	Not reported
Physical State:	Not reported
Storage 1:	Above ground tank
Storage 2:	Not reported
Owner-Operator Name:	DOUGLAS
Direct Site Phone:	5417685269
Report Class:	Annual
Report Year:	2021
Is Poisonous Gas:	No
Is Poisonous Material:	No
Is Biological Hazard:	No
Is Radioactive Material:	No
Is Explosive:	Yes
Status:	Not reported
Nature of Business:	HEALTH CARE
NAICS Code:	622110
Maximum Daily Amount Code:	20
Maximum Daily Amount Code Range:	1,000-4,999
Maximum Daily Amount Units:	gal
Is Solid State:	No
Is Liquid State:	No
Is Gaseous State:	Yes
Is Combustible Dust:	No
Is Fire Hazard:	No
Is Sudden Release of Pressure Hazard:	No
Is Reactive Hazard:	No
Is Immediate Hazard:	No
Is Delayed Hazard:	No
Is Corrosive to Metal:	No
Is Flammable:	No
Is Gas Under Pressure:	Yes
Is Physical HNOC:	No
Is Emission of Gas With Water:	No
Is Organic Peroxide:	No
Is Oxidizer:	Yes
Is Pyrophoric liquid or solid:	No

GOOD SAMARITAN HOSPI (Continued) **1004769981**

Is Pyrophoric Gas:	No
Is Self-Heating:	No
Is Self-Reacting:	No
Is Acute Toxicity:	No
Is Aspiration Hazard:	No
Is Carcinogenicity:	No
Is Germ Cell Mutagenicity:	No
Is Health HNOC:	No
Is Reproductive Toxicity:	No
Is Respiratory or Skin Sensitization:	No
Is Serious Eye Damage or Eye Irritation:	No
Is Simple Asphyxiate:	No
Is Skin Corrosion or Irritation:	No
Is Specific Target Organ Toxicity:	No

Facility ID:	21272
Name:	GOOD SAMARITAN HOSPITAL
Address:	3600 NW SAMARITAN DR
City,State,Zip:	CORVALLIS, OR 97330
Substance:	DIESEL FUEL 2
Reporting Quantities:	Not reported
Quantity Units:	Not reported
Physical State:	Not reported
Storage 1:	Above ground tank
Storage 2:	Not reported
Owner-Operator Name:	DOUGLAS
Direct Site Phone:	5417685269
Report Class:	Annual
Report Year:	2017
Is Poisonous Gas:	No
Is Poisonous Material:	No
Is Biological Hazard:	No
Is Radioactive Material:	No
Is Explosive:	No
Status:	Not reported
Nature of Business:	HEALTH CARE
NAICS Code:	622110
Maximum Daily Amount Code:	30
Maximum Daily Amount Code Range:	10,000-49,999
Maximum Daily Amount Units:	gal
Is Solid State:	No
Is Liquid State:	Yes
Is Gaseous State:	No
Is Combustible Dust:	No
Is Fire Hazard:	No
Is Sudden Release of Pressure Hazard:	No
Is Reactive Hazard:	No
Is Immediate Hazard:	No
Is Delayed Hazard:	No
Is Corrosive to Metal:	No
Is Flammable:	Yes
Is Gas Under Pressure:	No
Is Physical HNOC:	No
Is Emission of Gas With Water:	No
Is Organic Peroxide:	No
Is Oxidizer:	No
Is Pyrophoric liquid or solid:	No

GOOD SAMARITAN HOSPI (Continued) **1004769981**

Is Pyrophoric Gas:	No
Is Self-Heating:	No
Is Self-Reacting:	No
Is Acute Toxicity:	No
Is Aspiration Hazard:	No
Is Carcinogenicity:	No
Is Germ Cell Mutagenicity:	No
Is Health HNOC:	No
Is Reproductive Toxicity:	No
Is Respiratory or Skin Sensitization:	No
Is Serious Eye Damage or Eye Irritation:	No
Is Simple Asphyxiate:	No
Is Skin Corrosion or Irritation:	No
Is Specific Target Organ Toxicity:	No

Facility ID:	21272
Name:	GOOD SAMARITAN HOSPITAL
Address:	3600 NW SAMARITAN DR
City,State,Zip:	CORVALLIS, OR 97330
Substance:	OXYGEN LIQUID
Reporting Quantities:	Not reported
Quantity Units:	Not reported
Physical State:	Not reported
Storage 1:	Above ground tank
Storage 2:	Not reported
Owner-Operator Name:	DOUGLAS
Direct Site Phone:	5417685269
Report Class:	Annual
Report Year:	2017
Is Poisonous Gas:	No
Is Poisonous Material:	No
Is Biological Hazard:	No
Is Radioactive Material:	No
Is Explosive:	Yes
Status:	Not reported
Nature of Business:	HEALTH CARE
NAICS Code:	622110
Maximum Daily Amount Code:	20
Maximum Daily Amount Code Range:	1,000-4,999
Maximum Daily Amount Units:	gal
Is Solid State:	No
Is Liquid State:	No
Is Gaseous State:	Yes
Is Combustible Dust:	No
Is Fire Hazard:	No
Is Sudden Release of Pressure Hazard:	No
Is Reactive Hazard:	No
Is Immediate Hazard:	No
Is Delayed Hazard:	No
Is Corrosive to Metal:	No
Is Flammable:	No
Is Gas Under Pressure:	Yes
Is Physical HNOC:	No
Is Emission of Gas With Water:	No
Is Organic Peroxide:	No
Is Oxidizer:	Yes
Is Pyrophoric liquid or solid:	No

GOOD SAMARITAN HOSPI (Continued) **1004769981**

Is Pyrophoric Gas:	No
Is Self-Heating:	No
Is Self-Reacting:	No
Is Acute Toxicity:	No
Is Aspiration Hazard:	No
Is Carcinogenicity:	No
Is Germ Cell Mutagenicity:	No
Is Health HNOC:	No
Is Reproductive Toxicity:	No
Is Respiratory or Skin Sensitization:	No
Is Serious Eye Damage or Eye Irritation:	No
Is Simple Asphyxiate:	No
Is Skin Corrosion or Irritation:	No
Is Specific Target Organ Toxicity:	No

Facility ID:	21272
Name:	GOOD SAMARITAN HOSPITAL
Address:	3600 NW SAMARITAN DR
City,State,Zip:	CORVALLIS, OR 97330
Substance:	DIESEL FUEL 2
Reporting Quantities:	Not reported
Quantity Units:	Not reported
Physical State:	Not reported
Storage 1:	Above ground tank
Storage 2:	Not reported
Owner-Operator Name:	DOUGLAS
Direct Site Phone:	5417685269
Report Class:	Annual
Report Year:	2018
Is Poisonous Gas:	No
Is Poisonous Material:	No
Is Biological Hazard:	No
Is Radioactive Material:	No
Is Explosive:	No
Status:	Not reported
Nature of Business:	HEALTH CARE
NAICS Code:	622110
Maximum Daily Amount Code:	30
Maximum Daily Amount Code Range:	10,000-49,999
Maximum Daily Amount Units:	gal
Is Solid State:	No
Is Liquid State:	Yes
Is Gaseous State:	No
Is Combustible Dust:	No
Is Fire Hazard:	No
Is Sudden Release of Pressure Hazard:	No
Is Reactive Hazard:	No
Is Immediate Hazard:	No
Is Delayed Hazard:	No
Is Corrosive to Metal:	No
Is Flammable:	Yes
Is Gas Under Pressure:	No
Is Physical HNOC:	No
Is Emission of Gas With Water:	No
Is Organic Peroxide:	No
Is Oxidizer:	No
Is Pyrophoric liquid or solid:	No

GOOD SAMARITAN HOSPI (Continued) **1004769981**

Is Pyrophoric Gas:	No
Is Self-Heating:	No
Is Self-Reacting:	No
Is Acute Toxicity:	No
Is Aspiration Hazard:	No
Is Carcinogenicity:	No
Is Germ Cell Mutagenicity:	No
Is Health HNOC:	No
Is Reproductive Toxicity:	No
Is Respiratory or Skin Sensitization:	No
Is Serious Eye Damage or Eye Irritation:	No
Is Simple Asphyxiate:	No
Is Skin Corrosion or Irritation:	No
Is Specific Target Organ Toxicity:	No
Facility ID:	21272
Name:	GOOD SAMARITAN HOSPITAL
Address:	3600 NW SAMARITAN DR
City,State,Zip:	CORVALLIS, OR 97330
Substance:	OXYGEN LIQUID
Reporting Quantities:	Not reported
Quantity Units:	Not reported
Physical State:	Not reported
Storage 1:	Above ground tank
Storage 2:	Not reported
Owner-Operator Name:	DOUGLAS
Direct Site Phone:	5417685269
Report Class:	Annual
Report Year:	2018
Is Poisonous Gas:	No
Is Poisonous Material:	No
Is Biological Hazard:	No
Is Radioactive Material:	No
Is Explosive:	Yes
Status:	Not reported
Nature of Business:	HEALTH CARE
NAICS Code:	622110
Maximum Daily Amount Code:	20
Maximum Daily Amount Code Range:	1,000-4,999
Maximum Daily Amount Units:	gal
Is Solid State:	No
Is Liquid State:	No
Is Gaseous State:	Yes
Is Combustible Dust:	No
Is Fire Hazard:	No
Is Sudden Release of Pressure Hazard:	No
Is Reactive Hazard:	No
Is Immediate Hazard:	No
Is Delayed Hazard:	No
Is Corrosive to Metal:	No
Is Flammable:	No
Is Gas Under Pressure:	Yes
Is Physical HNOC:	No
Is Emission of Gas With Water:	No
Is Organic Peroxide:	No
Is Oxidizer:	Yes
Is Pyrophoric liquid or solid:	No

GOOD SAMARITAN HOSPI (Continued) **1004769981**

Is Pyrophoric Gas:	No
Is Self-Heating:	No
Is Self-Reacting:	No
Is Acute Toxicity:	No
Is Aspiration Hazard:	No
Is Carcinogenicity:	No
Is Germ Cell Mutagenicity:	No
Is Health HNOC:	No
Is Reproductive Toxicity:	No
Is Respiratory or Skin Sensitization:	No
Is Serious Eye Damage or Eye Irritation:	No
Is Simple Asphyxiate:	No
Is Skin Corrosion or Irritation:	No
Is Specific Target Organ Toxicity:	No

Facility ID:	21272
Name:	GOOD SAMARITAN HOSPITAL
Address:	3600 NW SAMARITAN DR
City,State,Zip:	CORVALLIS, OR 97330
Substance:	DIESEL FUEL 2
Reporting Quantities:	Not reported
Quantity Units:	Not reported
Physical State:	Not reported
Storage 1:	Above ground tank
Storage 2:	Not reported
Owner-Operator Name:	DOUGLAS
Direct Site Phone:	5417685269
Report Class:	Annual
Report Year:	2019
Is Poisonous Gas:	No
Is Poisonous Material:	No
Is Biological Hazard:	No
Is Radioactive Material:	No
Is Explosive:	No
Status:	Not reported
Nature of Business:	HEALTH CARE
NAICS Code:	622110
Maximum Daily Amount Code:	30
Maximum Daily Amount Code Range:	10,000-49,999
Maximum Daily Amount Units:	gal
Is Solid State:	No
Is Liquid State:	Yes
Is Gaseous State:	No
Is Combustible Dust:	No
Is Fire Hazard:	No
Is Sudden Release of Pressure Hazard:	No
Is Reactive Hazard:	No
Is Immediate Hazard:	No
Is Delayed Hazard:	No
Is Corrosive to Metal:	No
Is Flammable:	Yes
Is Gas Under Pressure:	No
Is Physical HNOC:	No
Is Emission of Gas With Water:	No
Is Organic Peroxide:	No
Is Oxidizer:	No
Is Pyrophoric liquid or solid:	No

GOOD SAMARITAN HOSPI (Continued) **1004769981**

Is Pyrophoric Gas:	No
Is Self-Heating:	No
Is Self-Reacting:	No
Is Acute Toxicity:	No
Is Aspiration Hazard:	No
Is Carcinogenicity:	No
Is Germ Cell Mutagenicity:	No
Is Health HNOC:	No
Is Reproductive Toxicity:	No
Is Respiratory or Skin Sensitization:	No
Is Serious Eye Damage or Eye Irritation:	No
Is Simple Asphyxiate:	No
Is Skin Corrosion or Irritation:	No
Is Specific Target Organ Toxicity:	No

Facility ID:	21272
Name:	GOOD SAMARITAN HOSPITAL
Address:	3600 NW SAMARITAN DR
City,State,Zip:	CORVALLIS, OR 97330
Substance:	OXYGEN LIQUID
Reporting Quantities:	Not reported
Quantity Units:	Not reported
Physical State:	Not reported
Storage 1:	Above ground tank
Storage 2:	Not reported
Owner-Operator Name:	DOUGLAS
Direct Site Phone:	5417685269
Report Class:	Annual
Report Year:	2019
Is Poisonous Gas:	No
Is Poisonous Material:	No
Is Biological Hazard:	No
Is Radioactive Material:	No
Is Explosive:	Yes
Status:	Not reported
Nature of Business:	HEALTH CARE
NAICS Code:	622110
Maximum Daily Amount Code:	20
Maximum Daily Amount Code Range:	1,000-4,999
Maximum Daily Amount Units:	gal
Is Solid State:	No
Is Liquid State:	No
Is Gaseous State:	Yes
Is Combustible Dust:	No
Is Fire Hazard:	No
Is Sudden Release of Pressure Hazard:	No
Is Reactive Hazard:	No
Is Immediate Hazard:	No
Is Delayed Hazard:	No
Is Corrosive to Metal:	No
Is Flammable:	No
Is Gas Under Pressure:	Yes
Is Physical HNOC:	No
Is Emission of Gas With Water:	No
Is Organic Peroxide:	No
Is Oxidizer:	Yes
Is Pyrophoric liquid or solid:	No

GOOD SAMARITAN HOSPI (Continued) **1004769981**

Is Pyrophoric Gas:	No
Is Self-Heating:	No
Is Self-Reacting:	No
Is Acute Toxicity:	No
Is Aspiration Hazard:	No
Is Carcinogenicity:	No
Is Germ Cell Mutagenicity:	No
Is Health HNOC:	No
Is Reproductive Toxicity:	No
Is Respiratory or Skin Sensitization:	No
Is Serious Eye Damage or Eye Irritation:	No
Is Simple Asphyxiate:	No
Is Skin Corrosion or Irritation:	No
Is Specific Target Organ Toxicity:	No

Facility ID:	21272
Name:	GOOD SAMARITAN HOSPITAL
Address:	3600 NW SAMARITAN DR
City,State,Zip:	CORVALLIS, OR 97330
Substance:	DIESEL FUEL 2
Reporting Quantities:	Not reported
Quantity Units:	Not reported
Physical State:	Not reported
Storage 1:	Above ground tank
Storage 2:	Not reported
Owner-Operator Name:	DOUGLAS
Direct Site Phone:	5417685269
Report Class:	Annual
Report Year:	2020
Is Poisonous Gas:	No
Is Poisonous Material:	No
Is Biological Hazard:	No
Is Radioactive Material:	No
Is Explosive:	No
Status:	Not reported
Nature of Business:	HEALTH CARE
NAICS Code:	622110
Maximum Daily Amount Code:	30
Maximum Daily Amount Code Range:	10,000-49,999
Maximum Daily Amount Units:	gal
Is Solid State:	No
Is Liquid State:	Yes
Is Gaseous State:	No
Is Combustible Dust:	No
Is Fire Hazard:	No
Is Sudden Release of Pressure Hazard:	No
Is Reactive Hazard:	No
Is Immediate Hazard:	No
Is Delayed Hazard:	No
Is Corrosive to Metal:	No
Is Flammable:	Yes
Is Gas Under Pressure:	No
Is Physical HNOC:	No
Is Emission of Gas With Water:	No
Is Organic Peroxide:	No
Is Oxidizer:	No
Is Pyrophoric liquid or solid:	No

GOOD SAMARITAN HOSPI (Continued) **1004769981**

Is Pyrophoric Gas:	No
Is Self-Heating:	No
Is Self-Reacting:	No
Is Acute Toxicity:	No
Is Aspiration Hazard:	No
Is Carcinogenicity:	No
Is Germ Cell Mutagenicity:	No
Is Health HNOC:	No
Is Reproductive Toxicity:	No
Is Respiratory or Skin Sensitization:	No
Is Serious Eye Damage or Eye Irritation:	No
Is Simple Asphyxiate:	No
Is Skin Corrosion or Irritation:	No
Is Specific Target Organ Toxicity:	No

Click this hyperlink while viewing on your computer to access
4 additional OR AST: record(s) in the EDR Site Report.

FINDS:
Registry ID: 110004784001

Click Here for FRS Facility Detail Report:

Environmental Interest/Information System:
The Air Facility System (AFS) contains compliance and permit data for stationary sources of air pollution regulated by the EPA, state, and local air pollution agencies.
ICIS-Air (AIR) AIR is the modernization of the Air Facility System (AFS) into the Integrated Compliance Information System (ICIS). AIR contains enforcement, compliance, and permit data for stationary sources of air pollution regulated by the EPA, State, and Local air pollution agencies.
The Resource Conservation and Recovery Act Information System (RCRAInfo) is EPA's comprehensive information system in support of the Resource Conservation and Recovery Act (RCRA) of 1976 and the Hazardous and Solid Waste Amendments (HSWA) of 1984. It tracks many types of information about generators, transporters, treaters, storers, and disposers of hazardous waste.

Click this hyperlink while viewing on your computer to access
additional FINDS: detail in the EDR Site Report.

ECHO:

Envid:	1004769981
Registry ID:	110004784001
DFR URL:	http://echo.epa.gov/detailed-facility-report?fid=110004784001
Name:	GOOD SAMARITAN HOSPI
Address:	3600 NW SAMARITAN DR
City,State,Zip:	CORVALLIS, OR 97330

HSIS:

Name:	GOOD SAMARITAN HOSPITAL
Address:	3600 NW SAMARITAN DR
City,State,Zip:	CORVALLIS, OR 97330
Facility ID:	021272
Department Or Division Of Company:	Not reported
Chemical Is Extremely Hazardous Substance (EHS:	Not reported

GOOD SAMARITAN HOSPI (Continued) **1004769981**

Contains 112R:	Not reported
Facility Has Written Emergency Plan:	Not reported
NAICS Code 1:	Not reported
NAICS Desc 1:	Not reported
NAICS Code 2:	Not reported
NAICS Desc 2:	Not reported
Manager Name:	Not reported
Business Phone:	Not reported
Mailing Address:	Not reported
Mailing City:	Not reported
Mailing State:	Not reported
Mailing Zip:	Not reported
No. of Employees:	Not reported
Day Phone:	Not reported
Placard:	Not reported
Fire Dept Code:	Not reported
FD:	CORVALLIS FD
Sprinkler System:	Not reported
Emergency Contact:	Not reported
Emergency Procedure:	Not reported
Business Type:	Not reported
Facility Type:	Private
Department:	Not reported
Status:	ACTIVE
Latitude:	44.6033
Longitude:	-123.252
Status TRI:	Active
Status RMP:	Active
Status PSM:	Active
Status CR2K:	Inactive
Status 302:	Active
Owner Name:	DOUGLAS BOYSEN
Last Reported ID:	37405
Case Number:	7727379
Chemical Name:	NITROGEN
EHS Name:	Not reported
Is Pure:	Yes
Is Mix:	No
Is EHS:	Not reported
Mixture Component:	Not reported
Maximum Daily Amount Code:	30
Maximum Daily Amount Unit:	cuft
Chemical Added Date:	06/14/2017
Is Chem PSM:	No
Is Chem 112R:	No
Is Chem 302:	No
Is Pesticide:	No
Is Fertilizer:	No
Physical State:	Gas
UNNA Number:	1066
NFPA Health:	0
NFPA Flammability:	0
NFPA Reactivity:	0
NFPA Special Notice:	N/A
Hazards:	Physical Flammable
Number of Days Onsite:	365
Year:	2018

GOOD SAMARITAN HOSPI (Continued) **1004769981**

Case Number:	10024972
Chemical Name:	NITROUS OXIDE
EHS Name:	Not reported
Is Pure:	Yes
Is Mix:	No
Is EHS:	Not reported
Mixture Component:	Not reported
Maximum Daily Amount Code:	20
Maximum Daily Amount Unit:	gal
Chemical Added Date:	06/14/2017
Is Chem PSM:	No
Is Chem 112R:	No
Is Chem 302:	No
Is Pesticide:	No
Is Fertilizer:	No
Physical State:	Gas
UNNA Number:	1070
NFPA Health:	1
NFPA Flammability:	0
NFPA Reactivity:	0
NFPA Special Notice:	OX
Hazards:	Health SpecificOrganToxicity, Physical Flammable, Physical Oxidizer
Number of Days Onsite:	365
Year:	2018

Case Number:	68476346
Chemical Name:	DIESEL FUEL 2
EHS Name:	Not reported
Is Pure:	Yes
Is Mix:	No
Is EHS:	Not reported
Mixture Component:	Not reported
Maximum Daily Amount Code:	30
Maximum Daily Amount Unit:	gal
Chemical Added Date:	06/14/2017
Is Chem PSM:	No
Is Chem 112R:	No
Is Chem 302:	No
Is Pesticide:	No
Is Fertilizer:	No
Physical State:	Liquid
UNNA Number:	1993
NFPA Health:	2
NFPA Flammability:	2
NFPA Reactivity:	0
NFPA Special Notice:	N/A
Hazards:	Physical Combustive
Number of Days Onsite:	365
Year:	2018

Case Number:	7782447
Chemical Name:	OXYGEN
EHS Name:	Not reported
Is Pure:	Yes
Is Mix:	No
Is EHS:	Not reported
Mixture Component:	Not reported

GOOD SAMARITAN HOSPI (Continued) **1004769981**

Maximum Daily Amount Code:	30
Maximum Daily Amount Unit:	cuft
Chemical Added Date:	08/27/2018
Is Chem PSM:	No
Is Chem 112R:	No
Is Chem 302:	No
Is Pesticide:	No
Is Fertilizer:	No
Physical State:	Gas
UNNA Number:	1072
NFPA Health:	0
NFPA Flammability:	0
NFPA Reactivity:	0
NFPA Special Notice:	OX
Hazards:	Health HNOC, Physical Flammable, Physical Oxidizer
Number of Days Onsite:	365
Year:	2018

Case Number:	Not reported
Chemical Name:	Not reported
EHS Name:	Not reported
Is Pure:	Not reported
Is Mix:	Not reported
Is EHS:	Not reported
Mixture Component:	Not reported
Maximum Daily Amount Code:	Not reported
Maximum Daily Amount Unit:	Not reported
Chemical Added Date:	Not reported
Is Chem PSM:	Not reported
Is Chem 112R:	Not reported
Is Chem 302:	Not reported
Is Pesticide:	Not reported
Is Fertilizer:	Not reported
Physical State:	Not reported
UNNA Number:	Not reported
NFPA Health:	Not reported
NFPA Flammability:	Not reported
NFPA Reactivity:	Not reported
NFPA Special Notice:	Not reported
Hazards:	Not reported
Number of Days Onsite:	Not reported
Year:	Not reported

Chemical:

Chemical Name:	NITROGEN
Physical Description:	GAS
Case Number:	7727379
Facility Id:	021272
Physical State Of The Substance:	3
Average Amount Possessed During The Year Code:	10
Maximum Amount Possessed During The Year Code:	20
Applicable Unit Of Measure Code:	3
Description Of The Unit Of Measure:	CUBIC FEET
Type Code:	L
Description:	CYLINDER
Type Code:	Not reported
Temperature Description:	Not reported

GOOD SAMARITAN HOSPI (Continued) **1004769981**

Pressure of Code:	2
Pressure Description:	GREATER THAN NORMAL PRESSURE
Pressure of Code:	Not reported
Pressure Description:	Not reported
Temperature Description:	NORMAL TEMPERATURE
Temperature of The Hazardous Substance Code:	4
Temperature Description:	Not reported
Temperature of The Hazardous Substance Code:	Not reported
Days Hazardous Substance On Site During Year:	365
Is The Substance Protected A Trade Secret:	False
Description Of The Max Qnty Code:	1,000-4,999
Description Of The Avg Qnty Code:	200-499
Most Hazardous Ingridient:	NITROGEN
United Nations/north America 4 Digit Class Number:	1066
Hazard Rank:	2
EHS Ingredient:	NONE LISTED ON MSDS
Substance Pure:	True
Substance Mix:	False
First Hazardous Class Code For Chemical:	Non-flammable Gas
Second Hazardous Class Code For Chemical:	Not reported
Third Hazardous Class Code For Chemical:	Not reported
Hazard Class 1 Of The Chemical:	2.2
Hazard Class 2 Of The Chemical:	Not reported
Hazard Class 3 Of The Chemical:	Not reported

Additional Chemical:

Chemical Is A Toxic 313 Chemical:	N
EPA Pesticide Registration Number:	Not reported
Contains 112R:	N
Contains EHS:	N
Fertilizer:	N
Pesticide:	N
Contains 313:	N

Chemical Name:	NITROUS OXIDE
Physical Description:	GAS
Case Number:	10024972
Facility Id:	021272
Physical State Of The Substance:	3
Average Amount Possessed During The Year Code:	20
Maximum Amount Possessed During The Year Code:	20
Applicable Unit Of Measure Code:	2
Description Of The Unit Of Measure:	GALLONS
Type Code:	L
Description:	CYLINDER
Type Code:	Not reported
Temperature Description:	Not reported
Pressure of Code:	2
Pressure Description:	GREATER THAN NORMAL PRESSURE
Pressure of Code:	Not reported
Pressure Description:	Not reported
Temperature Description:	LESS THAN NORMAL TEMPERATURE BUT NOT CRYOGENIC
Temperature of The Hazardous Substance Code:	6
Temperature Description:	Not reported
Temperature of The Hazardous Substance Code:	Not reported
Days Hazardous Substance On Site During Year:	365
Is The Substance Protected A Trade Secret:	False

GOOD SAMARITAN HOSPI (Continued) **1004769981**

Description Of The Max Qnty Code:	1,000-4,999
Description Of The Avg Qnty Code:	1,000-4,999
Most Hazardous Ingridient:	NITROUS OXIDE
United Nations/north America 4 Digit Class Number:	1070
Hazard Rank:	2
EHS Ingredient:	NONE LISTED ON MSDS
Substance Pure:	True
Substance Mix:	False
First Hazardous Class Code For Chemical:	Non-flammable Gas
Second Hazardous Class Code For Chemical:	Oxidizers
Third Hazardous Class Code For Chemical:	Not reported
Hazard Class 1 Of The Chemical:	2.2
Hazard Class 2 Of The Chemical:	5.1
Hazard Class 3 Of The Chemical:	Not reported

Additional Chemical:

Chemical Is A Toxic 313 Chemical:	N
EPA Pesticide Registration Number:	Not reported
Contains 112R:	N
Contains EHS:	N
Fertilizer:	N
Pesticide:	N
Contains 313:	N

Chemical Name:	OXYGEN LIQUID
Physical Description:	GAS
Case Number:	7782447
Facility Id:	021272
Physical State Of The Substance:	3
Average Amount Possessed During The Year Code:	20
Maximum Amount Possessed During The Year Code:	20
Applicable Unit Of Measure Code:	2
Description Of The Unit Of Measure:	GALLONS
Type Code:	A
Description:	ABOVEGROUND TANK
Type Code:	Not reported
Temperature Description:	Not reported
Pressure of Code:	2
Pressure Description:	GREATER THAN NORMAL PRESSURE
Pressure of Code:	Not reported
Pressure Description:	Not reported
Temperature Description:	CRYOGENIC CONDITIONS
Temperature of The Hazardous Substance Code:	7
Temperature Description:	Not reported
Temperature of The Hazardous Substance Code:	Not reported
Days Hazardous Substance On Site During Year:	365
Is The Substance Protected A Trade Secret:	False
Description Of The Max Qnty Code:	1,000-4,999
Description Of The Avg Qnty Code:	1,000-4,999
Most Hazardous Ingridient:	OXYGEN
United Nations/north America 4 Digit Class Number:	1073
Hazard Rank:	2
EHS Ingredient:	Not reported
Substance Pure:	True
Substance Mix:	False
First Hazardous Class Code For Chemical:	Non-flammable Gas
Second Hazardous Class Code For Chemical:	Oxidizers

GOOD SAMARITAN HOSPI (Continued) **1004769981**

Third Hazardous Class Code For Chemical:	Acute Health Hazard
Hazard Class 1 Of The Chemical:	2.2
Hazard Class 2 Of The Chemical:	5.1
Hazard Class 3 Of The Chemical:	6.3

Additional Chemical:

Chemical Is A Toxic 313 Chemical:	N
EPA Pesticide Registration Number:	Not reported
Contains 112R:	N
Contains EHS:	N
Fertilizer:	N
Pesticide:	N
Contains 313:	N

Chemical Name:	CARBON DIOXIDE
Physical Description:	GAS
Case Number:	124389
Facility Id:	021272
Physical State Of The Substance:	3
Average Amount Possessed During The Year Code:	20
Maximum Amount Possessed During The Year Code:	20
Applicable Unit Of Measure Code:	2
Description Of The Unit Of Measure:	GALLONS
Type Code:	L
Description:	CYLINDER
Type Code:	Not reported
Temperature Description:	Not reported
Pressure of Code:	2
Pressure Description:	GREATER THAN NORMAL PRESSURE
Pressure of Code:	Not reported
Pressure Description:	Not reported
Temperature Description:	NORMAL TEMPERATURE
Temperature of The Hazardous Substance Code:	4
Temperature Description:	Not reported
Temperature of The Hazardous Substance Code:	Not reported
Days Hazardous Substance On Site During Year:	365
Is The Substance Protected A Trade Secret:	False
Description Of The Max Qnty Code:	1,000-4,999
Description Of The Avg Qnty Code:	1,000-4,999
Most Hazardous Ingridient:	CARBON DIOXIDE
United Nations/north America 4 Digit Class Number:	1013
Hazard Rank:	2
EHS Ingredient:	NONE LISTED ON MSDS
Substance Pure:	True
Substance Mix:	False
First Hazardous Class Code For Chemical:	Acute Health Hazard
Second Hazardous Class Code For Chemical:	Non-flammable Gas
Third Hazardous Class Code For Chemical:	Not reported
Hazard Class 1 Of The Chemical:	6.3
Hazard Class 2 Of The Chemical:	2.2
Hazard Class 3 Of The Chemical:	Not reported

Additional Chemical:

Chemical Is A Toxic 313 Chemical:	N
EPA Pesticide Registration Number:	Not reported
Contains 112R:	N
Contains EHS:	N

GOOD SAMARITAN HOSPI (Continued) **1004769981**

Fertilizer:	N
Pesticide:	N
Contains 313:	N

Chemical Name:	DIESEL FUEL 2
Physical Description:	LIQUID
Case Number:	68476346
Facility Id:	021272
Physical State Of The Substance:	2
Average Amount Possessed During The Year Code:	30
Maximum Amount Possessed During The Year Code:	30
Applicable Unit Of Measure Code:	2
Description Of The Unit Of Measure:	GALLONS
Type Code:	B
Description:	UNDERGROUND TANK
Type Code:	Not reported
Temperature Description:	Not reported
Pressure of Code:	1
Pressure Description:	NORMAL PRESSURE
Pressure of Code:	Not reported
Pressure Description:	Not reported
Temperature Description:	NORMAL TEMPERATURE
Temperature of The Hazardous Substance Code:	4
Temperature Description:	Not reported
Temperature of The Hazardous Substance Code:	Not reported
Days Hazardous Substance On Site During Year:	365
Is The Substance Protected A Trade Secret:	False
Description Of The Max Qnty Code:	10,000-49,999
Description Of The Avg Qnty Code:	10,000-49,999
Most Hazardous Ingridient:	PETROLEUM DISTILLATES
United Nations/north America 4 Digit Class Number:	1993
Hazard Rank:	2
EHS Ingredient:	NONE LISTED ON MSDS
Substance Pure:	True
Substance Mix:	False
First Hazardous Class Code For Chemical:	Flammable and Combustible Liquid
Second Hazardous Class Code For Chemical:	Chronic Health Hazard
Third Hazardous Class Code For Chemical:	Not reported
Hazard Class 1 Of The Chemical:	3.0
Hazard Class 2 Of The Chemical:	6.4
Hazard Class 3 Of The Chemical:	Not reported

Additional Chemical:

Chemical Is A Toxic 313 Chemical:	N
EPA Pesticide Registration Number:	Not reported
Contains 112R:	N
Contains EHS:	N
Fertilizer:	N
Pesticide:	N
Contains 313:	N

OR MANIFEST:

Manifest Year:	Manifest Year - 2020
EPA Id:	ORD053615548
Inactive Status:	Not reported

GOOD SAMARITAN HOSPI (Continued) **1004769981**

Organization Name: Not reported
Contact Name: Aaron Crawford
Contact Telephone Number: Not reported
Mailing Address: 3600 NW Samaritan Dr
Mailing City/State/Zip: Corvallis, OR 97330

Manifest:
Name: GOOD SAMARITAN REGIONAL MEDICAL CENTER
Year : 2020
RCRA Id : ORD053615548
Inactive : Not reported
Status: Small quantity generator
Manifest : 262524
Ship Date : 12/23/2020
TSD : WAD020257945
WS Num: 1
Transporter: Not reported
Ship Qty : Not reported
Rpt Unit : Not reported
Off Mng : H070
EPA Waste Codes: U122
Waste Description: Environmentally Hazardous Substances, Liquid, N.O.S. (Formalin)
Total Amt Of Waste Stream Generated in Reporting Yr 1: 4051.569
Total Amt Of Waste Stream Generated in Reporting Yr 2: 173.6905

Name: GOOD SAMARITAN REGIONAL MEDICAL CENTER
Year : 2020
RCRA Id : ORD053615548
Inactive : Not reported
Status: Small quantity generator
Manifest : 262531
Ship Date : 12/30/2020
TSD : WAD020257945
WS Num: 1
Transporter: Not reported
Ship Qty : Not reported
Rpt Unit : Not reported
Off Mng : H070
EPA Waste Codes: U122
Waste Description: Environmentally Hazardous Substances, Liquid, N.O.S. (Formalin)
Total Amt Of Waste Stream Generated in Reporting Yr 1: 4051.569
Total Amt Of Waste Stream Generated in Reporting Yr 2: 71.1995

Name: GOOD SAMARITAN REGIONAL MEDICAL CENTER
Year : 2020
RCRA Id : ORD053615548
Inactive : Not reported
Status: Small quantity generator
Manifest : 264018
Ship Date : 10/09/2020
TSD : WAD020257945
WS Num: 1
Transporter: Not reported
Ship Qty : Not reported
Rpt Unit : Not reported
Off Mng : H070
EPA Waste Codes: U122

GOOD SAMARITAN HOSPI (Continued) **1004769981**

Waste Description: Environmentally Hazardous Substances, Liquid, N.O.S. (Formalin)
Total Amt Of Waste Stream Generated in Reporting Yr 1: 4051.569
Total Amt Of Waste Stream Generated in Reporting Yr 2: 126.5265

Name: GOOD SAMARITAN REGIONAL MEDICAL CENTER
Year : 2020
RCRA Id : ORD053615548
Inactive : Not reported
Status: Small quantity generator
Manifest : 264173
Ship Date : 10/14/2020
TSD : WAD020257945
WS Num: 1
Transporter: Not reported
Ship Qty : Not reported
Rpt Unit : Not reported
Off Mng : H070
EPA Waste Codes: U122
Waste Description: Environmentally Hazardous Substances, Liquid, N.O.S. (Formalin)
Total Amt Of Waste Stream Generated in Reporting Yr 1: 4051.569
Total Amt Of Waste Stream Generated in Reporting Yr 2: 54.42

Name: GOOD SAMARITAN REGIONAL MEDICAL CENTER
Year : 2020
RCRA Id : ORD053615548
Inactive : Not reported
Status: Small quantity generator
Manifest : 264201
Ship Date : 10/22/2020
TSD : WAD020257945
WS Num: 1
Transporter: Not reported
Ship Qty : Not reported
Rpt Unit : Not reported
Off Mng : H070
EPA Waste Codes: U122
Waste Description: Environmentally Hazardous Substances, Liquid, N.O.S. (Formalin)
Total Amt Of Waste Stream Generated in Reporting Yr 1: 4051.569
Total Amt Of Waste Stream Generated in Reporting Yr 2: 60.769

Name: GOOD SAMARITAN REGIONAL MEDICAL CENTER
Year : 2020
RCRA Id : ORD053615548
Inactive : Not reported
Status: Small quantity generator
Manifest : 264230
Ship Date : 10/28/2020
TSD : WAD020257945
WS Num: 1
Transporter: Not reported
Ship Qty : Not reported
Rpt Unit : Not reported
Off Mng : H070
EPA Waste Codes: U122
Waste Description: Environmentally Hazardous Substances, Liquid, N.O.S. (Formalin)
Total Amt Of Waste Stream Generated in Reporting Yr 1: 4051.569
Total Amt Of Waste Stream Generated in Reporting Yr 2: 54.42

GOOD SAMARITAN HOSPI (Continued) **1004769981**

Name: GOOD SAMARITAN REGIONAL MEDICAL CENTER
Year : 2020
RCRA Id : ORD053615548
Inactive : Not reported
Status: Small quantity generator
Manifest : 264280
Ship Date : 11/06/2020
TSD : WAD020257945
WS Num: 1
Transporter: Not reported
Ship Qty : Not reported
Rpt Unit : Not reported
Off Mng : H070
EPA Waste Codes: U122
Waste Description: Environmentally Hazardous Substances, Liquid, N.O.S. (Formalin)
Total Amt Of Waste Stream Generated in Reporting Yr 1: 4051.569
Total Amt Of Waste Stream Generated in Reporting Yr 2: 100.677

Name: GOOD SAMARITAN REGIONAL MEDICAL CENTER
Year : 2020
RCRA Id : ORD053615548
Inactive : Not reported
Status: Small quantity generator
Manifest : 264345
Ship Date : 11/12/2020
TSD : WAD020257945
WS Num: 1
Transporter: Not reported
Ship Qty : Not reported
Rpt Unit : Not reported
Off Mng : H070
EPA Waste Codes: U122
Waste Description: Environmentally Hazardous Substances, Liquid, N.O.S. (Formalin)
Total Amt Of Waste Stream Generated in Reporting Yr 1: 4051.569
Total Amt Of Waste Stream Generated in Reporting Yr 2: 95.6885

Name: GOOD SAMARITAN REGIONAL MEDICAL CENTER
Year : 2020
RCRA Id : ORD053615548
Inactive : Not reported
Status: Small quantity generator
Manifest : 264403
Ship Date : 11/20/2020
TSD : WAD020257945
WS Num: 1
Transporter: Not reported
Ship Qty : Not reported
Rpt Unit : Not reported
Off Mng : H070
EPA Waste Codes: U122
Waste Description: Environmentally Hazardous Substances, Liquid, N.O.S. (Formalin)
Total Amt Of Waste Stream Generated in Reporting Yr 1: 4051.569
Total Amt Of Waste Stream Generated in Reporting Yr 2: 86.165

Name: GOOD SAMARITAN REGIONAL MEDICAL CENTER
Year : 2020
RCRA Id : ORD053615548

GOOD SAMARITAN HOSPI (Continued) **1004769981**

Inactive : Not reported
Status: Small quantity generator
Manifest : 264426
Ship Date : 11/24/2020
TSD : WAD020257945
WS Num: 1
Transporter: Not reported
Ship Qty : Not reported
Rpt Unit : Not reported
Off Mng : H070
EPA Waste Codes: U122
Waste Description: Environmentally Hazardous Substances, Liquid, N.O.S. (Formalin)
Total Amt Of Waste Stream Generated in Reporting Yr 1: 4051.569
Total Amt Of Waste Stream Generated in Reporting Yr 2: 126.98

Click this hyperlink while viewing on your computer to access
1988 additional OR_MANIFEST: record(s) in the EDR Site Report.

Name: GOOD SAMARITAN REGIONAL MEDICAL CENTER
Year : 2020
RCRA Id : ORD053615548
Inactive : Not reported
Status: Small quantity generator
Manifest : 264465
Ship Date : 12/11/2020
TSD : WAD020257945
WS Num: 1
Transporter: Not reported
Ship Qty : Not reported
Rpt Unit : Not reported
Off Mng : H070
EPA Waste Codes: U122
Waste Description: Environmentally Hazardous Substances, Liquid, N.O.S. (Formalin)
Total Amt Of Waste Stream Generated in Reporting Yr 1: 4051.569
Total Amt Of Waste Stream Generated in Reporting Yr 2: 172.33

Name: GOOD SAMARITAN REGIONAL MEDICAL CENTER
Year : 2020
RCRA Id : ORD053615548
Inactive : Not reported
Status: Small quantity generator
Manifest : 295894
Ship Date : 01/03/2020
TSD : WAD020257945
WS Num: 1
Transporter: Not reported
Ship Qty : Not reported
Rpt Unit : Not reported
Off Mng : H070
EPA Waste Codes: U122
Waste Description: Environmentally Hazardous Substances, Liquid, N.O.S. (Formalin)
Total Amt Of Waste Stream Generated in Reporting Yr 1: 4051.569
Total Amt Of Waste Stream Generated in Reporting Yr 2: 96.5955

Name: GOOD SAMARITAN REGIONAL MEDICAL CENTER
Year : 2020
RCRA Id : ORD053615548

GOOD SAMARITAN HOSPI (Continued) **1004769981**

Inactive : Not reported
Status: Small quantity generator
Manifest : 296009
Ship Date : 04/08/2020
TSD : WAD020257945
WS Num: 1
Transporter: Not reported
Ship Qty : Not reported
Rpt Unit : Not reported
Off Mng : H070
EPA Waste Codes: U122
Waste Description: Environmentally Hazardous Substances, Liquid, N.O.S. (Formalin)
Total Amt Of Waste Stream Generated in Reporting Yr 1: 4051.569
Total Amt Of Waste Stream Generated in Reporting Yr 2: 91.1535

Name: GOOD SAMARITAN REGIONAL MEDICAL CENTER
Year : 2020
RCRA Id : ORD053615548
Inactive : Not reported
Status: Small quantity generator
Manifest : 296046
Ship Date : 04/15/2020
TSD : WAD020257945
WS Num: 1
Transporter: Not reported
Ship Qty : Not reported
Rpt Unit : Not reported
Off Mng : H070
EPA Waste Codes: U122
Waste Description: Environmentally Hazardous Substances, Liquid, N.O.S. (Formalin)
Total Amt Of Waste Stream Generated in Reporting Yr 1: 4051.569
Total Amt Of Waste Stream Generated in Reporting Yr 2: 61.2225

Name: GOOD SAMARITAN REGIONAL MEDICAL CENTER
Year : 2020
RCRA Id : ORD053615548
Inactive : Not reported
Status: Small quantity generator
Manifest : 296101
Ship Date : 04/22/2020
TSD : WAD020257945
WS Num: 1
Transporter: Not reported
Ship Qty : Not reported
Rpt Unit : Not reported
Off Mng : H070
EPA Waste Codes: U122
Waste Description: Environmentally Hazardous Substances, Liquid, N.O.S. (Formalin)
Total Amt Of Waste Stream Generated in Reporting Yr 1: 4051.569
Total Amt Of Waste Stream Generated in Reporting Yr 2: 46.7105

Name: GOOD SAMARITAN REGIONAL MEDICAL CENTER
Year : 2020
RCRA Id : ORD053615548
Inactive : Not reported
Status: Small quantity generator
Manifest : 296151

GOOD SAMARITAN HOSPI (Continued) **1004769981**

Ship Date : 04/29/2020
TSD : WAD020257945
WS Num: 1
Transporter: Not reported
Ship Qty : Not reported
Rpt Unit : Not reported
Off Mng : H070
EPA Waste Codes: U122
Waste Description: Environmentally Hazardous Substances, Liquid, N.O.S. (Formalin)
Total Amt Of Waste Stream Generated in Reporting Yr 1: 4051.569
Total Amt Of Waste Stream Generated in Reporting Yr 2: 92.9675

Name: GOOD SAMARITAN REGIONAL MEDICAL CENTER
Year : 2020
RCRA Id : ORD053615548
Inactive : Not reported
Status: Small quantity generator
Manifest : 296184
Ship Date : 05/06/2020
TSD : WAD020257945
WS Num: 1
Transporter: Not reported
Ship Qty : Not reported
Rpt Unit : Not reported
Off Mng : H070
EPA Waste Codes: U122
Waste Description: Environmentally Hazardous Substances, Liquid, N.O.S. (Formalin)
Total Amt Of Waste Stream Generated in Reporting Yr 1: 4051.569
Total Amt Of Waste Stream Generated in Reporting Yr 2: 48.978

Name: GOOD SAMARITAN REGIONAL MEDICAL CENTER
Year : 2020
RCRA Id : ORD053615548
Inactive : Not reported
Status: Small quantity generator
Manifest : 296225
Ship Date : 05/14/2020
TSD : WAD020257945
WS Num: 1
Transporter: Not reported
Ship Qty : Not reported
Rpt Unit : Not reported
Off Mng : H070
EPA Waste Codes: U122
Waste Description: Environmentally Hazardous Substances, Liquid, N.O.S. (Formalin)
Total Amt Of Waste Stream Generated in Reporting Yr 1: 4051.569
Total Amt Of Waste Stream Generated in Reporting Yr 2: 79.816

Name: GOOD SAMARITAN REGIONAL MEDICAL CENTER
Year : 2020
RCRA Id : ORD053615548
Inactive : Not reported
Status: Small quantity generator
Manifest : 296253
Ship Date : 05/21/2020
TSD : WAD020257945
WS Num: 1

GOOD SAMARITAN HOSPI (Continued) **1004769981**

Transporter: Not reported
Ship Qty : Not reported
Rpt Unit : Not reported
Off Mng : H070
EPA Waste Codes: U122
Waste Description: Environmentally Hazardous Substances, Liquid, N.O.S. (Formalin)
Total Amt Of Waste Stream Generated in Reporting Yr 1: 4051.569
Total Amt Of Waste Stream Generated in Reporting Yr 2: 74.8275

Name: GOOD SAMARITAN REGIONAL MEDICAL CENTER
Year : 2020
RCRA Id : ORD053615548
Inactive : Not reported
Status: Small quantity generator
Manifest : 296300
Ship Date : 05/28/2020
TSD : WAD020257945
WS Num: 1
Transporter: Not reported
Ship Qty : Not reported
Rpt Unit : Not reported
Off Mng : H070
EPA Waste Codes: U122
Waste Description: Environmentally Hazardous Substances, Liquid, N.O.S. (Formalin)
Total Amt Of Waste Stream Generated in Reporting Yr 1: 4051.569
Total Amt Of Waste Stream Generated in Reporting Yr 2: 90.7

Manifest:
Name: GOOD SAMARITAN REGIONAL MEDICAL CENTER
Year : 2019
RCRA Id : ORD053615548
Inactive : Not reported
Status: Small quantity generator
Manifest : 232715
Ship Date : 01/11/2019
TSD : WAD020257945
WS Num: 4
Transporter: Not reported
Ship Qty : Not reported
Rpt Unit : Not reported
Off Mng : H070
EPA Waste Codes: D001
Waste Description: Waste Flammable Liquids, N.O.S.
Total Amt Of Waste Stream Generated in Reporting Yr 1: 1206.31
Total Amt Of Waste Stream Generated in Reporting Yr 2: 63.49

Name: GOOD SAMARITAN REGIONAL MEDICAL CENTER
Year : 2019
RCRA Id : ORD053615548
Inactive : Not reported
Status: Small quantity generator
Manifest : 232715
Ship Date : 01/11/2019
TSD : WAD020257945
WS Num: 2

GOOD SAMARITAN HOSPI (Continued) **1004769981**

Transporter: Not reported
Ship Qty : Not reported
Rpt Unit : Not reported
Off Mng : H070
EPA Waste Codes: D001
Waste Description: Waste Flammable Liquids, N.O.S., Labpack 3 PGII
Total Amt Of Waste Stream Generated in Reporting Yr 1: 2504.6805
Total Amt Of Waste Stream Generated in Reporting Yr 2: 249.425

Name: GOOD SAMARITAN REGIONAL MEDICAL CENTER
Year : 2019
RCRA Id : ORD053615548
Inactive : Not reported
Status: Small quantity generator
Manifest : 232715
Ship Date : 01/11/2019
TSD : WAD020257945
WS Num: 3
Transporter: Not reported
Ship Qty : Not reported
Rpt Unit : Not reported
Off Mng : H070
EPA Waste Codes: D002
Waste Description: Material Not Regulated By DOT (WA State Dangerous Waste Only, Toxic)
Total Amt Of Waste Stream Generated in Reporting Yr 1: 1889.7345
Total Amt Of Waste Stream Generated in Reporting Yr 2: 163.26

Name: GOOD SAMARITAN REGIONAL MEDICAL CENTER
Year : 2019
RCRA Id : ORD053615548
Inactive : Not reported
Status: Small quantity generator
Manifest : 232715
Ship Date : 01/11/2019
TSD : WAD020257945
WS Num: 4
Transporter: Not reported
Ship Qty : Not reported
Rpt Unit : Not reported
Off Mng : H070
EPA Waste Codes: D010
Waste Description: Waste Flammable Liquids, N.O.S.
Total Amt Of Waste Stream Generated in Reporting Yr 1: 1206.31
Total Amt Of Waste Stream Generated in Reporting Yr 2: 63.49

Name: GOOD SAMARITAN REGIONAL MEDICAL CENTER
Year : 2019
RCRA Id : ORD053615548
Inactive : Not reported
Status: Small quantity generator
Manifest : 232715
Ship Date : 01/11/2019
TSD : WAD020257945
WS Num: 4
Transporter: Not reported
Ship Qty : Not reported
Rpt Unit : Not reported

GOOD SAMARITAN HOSPI (Continued) **1004769981**

Off Mng : H070
EPA Waste Codes: D011
Waste Description: Waste Flammable Liquids, N.O.S.
Total Amt Of Waste Stream Generated in Reporting Yr 1: 1206.31
Total Amt Of Waste Stream Generated in Reporting Yr 2: 63.49

Name: GOOD SAMARITAN REGIONAL MEDICAL CENTER
Year : 2019
RCRA Id : ORD053615548
Inactive : Not reported
Status: Small quantity generator
Manifest : 232715
Ship Date : 01/11/2019
TSD : WAD020257945
WS Num: 4
Transporter: Not reported
Ship Qty : Not reported
Rpt Unit : Not reported
Off Mng : H070
EPA Waste Codes: D024
Waste Description: Waste Flammable Liquids, N.O.S.
Total Amt Of Waste Stream Generated in Reporting Yr 1: 1206.31
Total Amt Of Waste Stream Generated in Reporting Yr 2: 63.49

Name: GOOD SAMARITAN REGIONAL MEDICAL CENTER
Year : 2019
RCRA Id : ORD053615548
Inactive : Not reported
Status: Small quantity generator
Manifest : 232715
Ship Date : 01/11/2019
TSD : WAD020257945
WS Num: 2
Transporter: Not reported
Ship Qty : Not reported
Rpt Unit : Not reported
Off Mng : H070
EPA Waste Codes: F003
Waste Description: Waste Flammable Liquids, N.O.S., Labpack 3 PGII
Total Amt Of Waste Stream Generated in Reporting Yr 1: 2504.6805
Total Amt Of Waste Stream Generated in Reporting Yr 2: 249.425

Name: GOOD SAMARITAN REGIONAL MEDICAL CENTER
Year : 2019
RCRA Id : ORD053615548
Inactive : Not reported
Status: Small quantity generator
Manifest : 232715
Ship Date : 01/11/2019
TSD : WAD020257945
WS Num: 1
Transporter: Not reported
Ship Qty : Not reported
Rpt Unit : Not reported
Off Mng : H070
EPA Waste Codes: U122
Waste Description: Environmentally Hazardous Substances, Liquid, N.O.S. (Formalin)

GOOD SAMARITAN HOSPI (Continued) **1004769981**

Total Amt Of Waste Stream Generated in Reporting Yr 1: 3883.3205
Total Amt Of Waste Stream Generated in Reporting Yr 2: 181.4

Name: GOOD SAMARITAN REGIONAL MEDICAL CENTER
Year : 2019
RCRA Id : ORD053615548
Inactive : Not reported
Status: Small quantity generator
Manifest : 232715
Ship Date : 01/11/2019
TSD : WAD020257945
WS Num: 5
Transporter: Not reported
Ship Qty : Not reported
Rpt Unit : Not reported
Off Mng : H131
EPA Waste Codes: D001
Waste Description: RCRA - Used Medical Aerosols (Limited Quantity)
Total Amt Of Waste Stream Generated in Reporting Yr 1: 25.8495
Total Amt Of Waste Stream Generated in Reporting Yr 2: 9.977

Name: GOOD SAMARITAN REGIONAL MEDICAL CENTER
Year : 2019
RCRA Id : ORD053615548
Inactive : Not reported
Status: Small quantity generator
Manifest : 232804
Ship Date : 01/22/2019
TSD : WAD020257945
WS Num: 6
Transporter: Not reported
Ship Qty : Not reported
Rpt Unit : Not reported
Off Mng : H040
EPA Waste Codes: D001
Waste Description: Material Not Regulated By DOT (Waste Oil)
Total Amt Of Waste Stream Generated in Reporting Yr 1: 13.605
Total Amt Of Waste Stream Generated in Reporting Yr 2: 13.605

Click this hyperlink while viewing on your computer to access
1988 additional OR_MANIFEST: record(s) in the EDR Site Report.

Name: GOOD SAMARITAN REGIONAL MEDICAL CENTER
Year : 2019
RCRA Id : ORD053615548
Inactive : Not reported
Status: Small quantity generator
Manifest : 232804
Ship Date : 01/22/2019
TSD : WAD020257945
WS Num: 4
Transporter: Not reported
Ship Qty : Not reported
Rpt Unit : Not reported
Off Mng : H070
EPA Waste Codes: D001
Waste Description: Waste Flammable Liquids, N.O.S.

GOOD SAMARITAN HOSPI (Continued) **1004769981**

Total Amt Of Waste Stream Generated in Reporting Yr 1: 1206.31
Total Amt Of Waste Stream Generated in Reporting Yr 2: 29.4775

Name: GOOD SAMARITAN REGIONAL MEDICAL CENTER
Year : 2019
RCRA Id : ORD053615548
Inactive : Not reported
Status: Small quantity generator
Manifest : 232804
Ship Date : 01/22/2019
TSD : WAD020257945
WS Num: 2
Transporter: Not reported
Ship Qty : Not reported
Rpt Unit : Not reported
Off Mng : H070
EPA Waste Codes: D001
Waste Description: Waste Flammable Liquids, N.O.S., Labpack 3 PGII
Total Amt Of Waste Stream Generated in Reporting Yr 1: 2504.6805
Total Amt Of Waste Stream Generated in Reporting Yr 2: 63.49

Name: GOOD SAMARITAN REGIONAL MEDICAL CENTER
Year : 2019
RCRA Id : ORD053615548
Inactive : Not reported
Status: Small quantity generator
Manifest : 232804
Ship Date : 01/22/2019
TSD : WAD020257945
WS Num: 3
Transporter: Not reported
Ship Qty : Not reported
Rpt Unit : Not reported
Off Mng : H070
EPA Waste Codes: D002
Waste Description: Material Not Regulated By DOT (WA State Dangerous Waste Only, Toxic)
Total Amt Of Waste Stream Generated in Reporting Yr 1: 1889.7345
Total Amt Of Waste Stream Generated in Reporting Yr 2: 81.63

Name: GOOD SAMARITAN REGIONAL MEDICAL CENTER
Year : 2019
RCRA Id : ORD053615548
Inactive : Not reported
Status: Small quantity generator
Manifest : 232804
Ship Date : 01/22/2019
TSD : WAD020257945
WS Num: 4
Transporter: Not reported
Ship Qty : Not reported
Rpt Unit : Not reported
Off Mng : H070
EPA Waste Codes: D010
Waste Description: Waste Flammable Liquids, N.O.S.
Total Amt Of Waste Stream Generated in Reporting Yr 1: 1206.31
Total Amt Of Waste Stream Generated in Reporting Yr 2: 29.4775

GOOD SAMARITAN HOSPI (Continued) **1004769981**

Name: GOOD SAMARITAN REGIONAL MEDICAL CENTER
Year : 2019
RCRA Id : ORD053615548
Inactive : Not reported
Status: Small quantity generator
Manifest : 232804
Ship Date : 01/22/2019
TSD : WAD020257945
WS Num: 4
Transporter: Not reported
Ship Qty : Not reported
Rpt Unit : Not reported
Off Mng : H070
EPA Waste Codes: D011
Waste Description: Waste Flammable Liquids, N.O.S.
Total Amt Of Waste Stream Generated in Reporting Yr 1: 1206.31
Total Amt Of Waste Stream Generated in Reporting Yr 2: 29.4775

Name: GOOD SAMARITAN REGIONAL MEDICAL CENTER
Year : 2019
RCRA Id : ORD053615548
Inactive : Not reported
Status: Small quantity generator
Manifest : 232804
Ship Date : 01/22/2019
TSD : WAD020257945
WS Num: 4
Transporter: Not reported
Ship Qty : Not reported
Rpt Unit : Not reported
Off Mng : H070
EPA Waste Codes: D024
Waste Description: Waste Flammable Liquids, N.O.S.
Total Amt Of Waste Stream Generated in Reporting Yr 1: 1206.31
Total Amt Of Waste Stream Generated in Reporting Yr 2: 29.4775

Name: GOOD SAMARITAN REGIONAL MEDICAL CENTER
Year : 2019
RCRA Id : ORD053615548
Inactive : Not reported
Status: Small quantity generator
Manifest : 232804
Ship Date : 01/22/2019
TSD : WAD020257945
WS Num: 2
Transporter: Not reported
Ship Qty : Not reported
Rpt Unit : Not reported
Off Mng : H070
EPA Waste Codes: F003
Waste Description: Waste Flammable Liquids, N.O.S., Labpack 3 PGII
Total Amt Of Waste Stream Generated in Reporting Yr 1: 2504.6805
Total Amt Of Waste Stream Generated in Reporting Yr 2: 63.49

Name: GOOD SAMARITAN REGIONAL MEDICAL CENTER
Year : 2019
RCRA Id : ORD053615548

GOOD SAMARITAN HOSPI (Continued) **1004769981**

Inactive : Not reported
Status: Small quantity generator
Manifest : 232804
Ship Date : 01/22/2019
TSD : WAD020257945
WS Num: 1
Transporter: Not reported
Ship Qty : Not reported
Rpt Unit : Not reported
Off Mng : H070
EPA Waste Codes: U122
Waste Description: Environmentally Hazardous Substances, Liquid, N.O.S. (Formalin)
Total Amt Of Waste Stream Generated in Reporting Yr 1: 3883.3205
Total Amt Of Waste Stream Generated in Reporting Yr 2: 226.75

Name: GOOD SAMARITAN REGIONAL MEDICAL CENTER
Year : 2019
RCRA Id : ORD053615548
Inactive : Not reported
Status: Small quantity generator
Manifest : 232923
Ship Date : 02/08/2019
TSD : WAD020257945
WS Num: 4
Transporter: Not reported
Ship Qty : Not reported
Rpt Unit : Not reported
Off Mng : H070
EPA Waste Codes: D001
Waste Description: Waste Flammable Liquids, N.O.S.
Total Amt Of Waste Stream Generated in Reporting Yr 1: 1206.31
Total Amt Of Waste Stream Generated in Reporting Yr 2: 22.675

Name: GOOD SAMARITAN REGIONAL MEDICAL CENTER
Year : 2019
RCRA Id : ORD053615548
Inactive : Not reported
Status: Small quantity generator
Manifest : 232923
Ship Date : 02/08/2019
TSD : WAD020257945
WS Num: 2
Transporter: Not reported
Ship Qty : Not reported
Rpt Unit : Not reported
Off Mng : H070
EPA Waste Codes: D001
Waste Description: Waste Flammable Liquids, N.O.S., Labpack 3 PGII
Total Amt Of Waste Stream Generated in Reporting Yr 1: 2504.6805
Total Amt Of Waste Stream Generated in Reporting Yr 2: 181.4

Manifest:
Name: GOOD SAMARITAN REGIONAL MEDICAL CENTER
Year : 2018
RCRA Id : ORD053615548

GOOD SAMARITAN HOSPI (Continued) **1004769981**

Inactive : Not reported
Status: Small quantity generator
Manifest : 000177533
Ship Date : 01/15/2018
TSD : WAD020257945
WS Num: 6
Transporter: Not reported
Ship Qty : Not reported
Rpt Unit : Not reported
Off Mng : H061
EPA Waste Codes: D002
Waste Description: Waste Corrosive Liquids, Acidic, Inorganic (Labpack)
Total Amt Of Waste Stream Generated in Reporting Yr 1: 6.3490000000000002
Total Amt Of Waste Stream Generated in Reporting Yr 2: 6.3490000000000002

Name: GOOD SAMARITAN REGIONAL MEDICAL CENTER
Year : 2018
RCRA Id : ORD053615548
Inactive : Not reported
Status: Small quantity generator
Manifest : 000177533
Ship Date : 01/15/2018
TSD : WAD020257945
WS Num: 6
Transporter: Not reported
Ship Qty : Not reported
Rpt Unit : Not reported
Off Mng : H061
EPA Waste Codes: D002
Waste Description: Waste Corrosive Liquids, Acidic, Inorganic (Labpack)
Total Amt Of Waste Stream Generated in Reporting Yr 1: 6.3490000000000002
Total Amt Of Waste Stream Generated in Reporting Yr 2: 6.3490000000000002

Name: GOOD SAMARITAN REGIONAL MEDICAL CENTER
Year : 2018
RCRA Id : ORD053615548
Inactive : Not reported
Status: Small quantity generator
Manifest : 000177533
Ship Date : 01/15/2018
TSD : WAD020257945
WS Num: 6
Transporter: Not reported
Ship Qty : Not reported
Rpt Unit : Not reported
Off Mng : H061
EPA Waste Codes: D002
Waste Description: Waste Corrosive Liquids, Acidic, Inorganic (Labpack)
Total Amt Of Waste Stream Generated in Reporting Yr 1: 6.3490000000000002
Total Amt Of Waste Stream Generated in Reporting Yr 2: 6.3490000000000002

Name: GOOD SAMARITAN REGIONAL MEDICAL CENTER
Year : 2018
RCRA Id : ORD053615548
Inactive : Not reported
Status: Small quantity generator
Manifest : 000177533

GOOD SAMARITAN HOSPI (Continued) **1004769981**

Ship Date : 01/15/2018
TSD : WAD020257945
WS Num: 6
Transporter: Not reported
Ship Qty : Not reported
Rpt Unit : Not reported
Off Mng : H061
EPA Waste Codes: D002
Waste Description: Waste Corrosive Liquids, Acidic, Inorganic (Labpack)
Total Amt Of Waste Stream Generated in Reporting Yr 1: 6.3490000000000002
Total Amt Of Waste Stream Generated in Reporting Yr 2: 6.3490000000000002

Name: GOOD SAMARITAN REGIONAL MEDICAL CENTER
Year : 2018
RCRA Id : ORD053615548
Inactive : Not reported
Status: Small quantity generator
Manifest : 000177533
Ship Date : 01/15/2018
TSD : WAD020257945
WS Num: 1
Transporter: Not reported
Ship Qty : Not reported
Rpt Unit : Not reported
Off Mng : H070
EPA Waste Codes: D001
Waste Description: Waste Flammable Liquids, N.O.S.
Total Amt Of Waste Stream Generated in Reporting Yr 1: 985.45550000000003
Total Amt Of Waste Stream Generated in Reporting Yr 2: 68.932000000000002

Name: GOOD SAMARITAN REGIONAL MEDICAL CENTER
Year : 2018
RCRA Id : ORD053615548
Inactive : Not reported
Status: Small quantity generator
Manifest : 000177533
Ship Date : 01/15/2018
TSD : WAD020257945
WS Num: 1
Transporter: Not reported
Ship Qty : Not reported
Rpt Unit : Not reported
Off Mng : H070
EPA Waste Codes: D001
Waste Description: Waste Flammable Liquids, N.O.S.
Total Amt Of Waste Stream Generated in Reporting Yr 1: 985.45550000000003
Total Amt Of Waste Stream Generated in Reporting Yr 2: 68.932000000000002

Name: GOOD SAMARITAN REGIONAL MEDICAL CENTER
Year : 2018
RCRA Id : ORD053615548
Inactive : Not reported
Status: Small quantity generator
Manifest : 000177533
Ship Date : 01/15/2018
TSD : WAD020257945
WS Num: 1

GOOD SAMARITAN HOSPI (Continued) **1004769981**

Transporter: Not reported
Ship Qty : Not reported
Rpt Unit : Not reported
Off Mng : H070
EPA Waste Codes: D001
Waste Description: Waste Flammable Liquids, N.O.S.
Total Amt Of Waste Stream Generated in Reporting Yr 1: 985.45550000000003
Total Amt Of Waste Stream Generated in Reporting Yr 2: 68.932000000000002

Name: GOOD SAMARITAN REGIONAL MEDICAL CENTER
Year : 2018
RCRA Id : ORD053615548
Inactive : Not reported
Status: Small quantity generator
Manifest : 000177533
Ship Date : 01/15/2018
TSD : WAD020257945
WS Num: 1
Transporter: Not reported
Ship Qty : Not reported
Rpt Unit : Not reported
Off Mng : H070
EPA Waste Codes: D001
Waste Description: Waste Flammable Liquids, N.O.S.
Total Amt Of Waste Stream Generated in Reporting Yr 1: 985.45550000000003
Total Amt Of Waste Stream Generated in Reporting Yr 2: 68.932000000000002

Name: GOOD SAMARITAN REGIONAL MEDICAL CENTER
Year : 2018
RCRA Id : ORD053615548
Inactive : Not reported
Status: Small quantity generator
Manifest : 000177533
Ship Date : 01/15/2018
TSD : WAD020257945
WS Num: 3
Transporter: Not reported
Ship Qty : Not reported
Rpt Unit : Not reported
Off Mng : H070
EPA Waste Codes: D001
Waste Description: Waste Flammable Liquids, N.O.S., Labpack 3 PGII
Total Amt Of Waste Stream Generated in Reporting Yr 1: 2486.5405000000001
Total Amt Of Waste Stream Generated in Reporting Yr 2: 222.215

Name: GOOD SAMARITAN REGIONAL MEDICAL CENTER
Year : 2018
RCRA Id : ORD053615548
Inactive : Not reported
Status: Small quantity generator
Manifest : 000177533
Ship Date : 01/15/2018
TSD : WAD020257945
WS Num: 3
Transporter: Not reported
Ship Qty : Not reported
Rpt Unit : Not reported

GOOD SAMARITAN HOSPI (Continued) **1004769981**

Off Mng : H070
EPA Waste Codes: D001
Waste Description: Waste Flammable Liquids, N.O.S., Labpack 3 PGII
Total Amt Of Waste Stream Generated in Reporting Yr 1: 2486.5405000000001
Total Amt Of Waste Stream Generated in Reporting Yr 2: 222.215

Click this hyperlink while viewing on your computer to access
1988 additional OR_MANIFEST: record(s) in the EDR Site Report.

Name: GOOD SAMARITAN REGIONAL MEDICAL CENTER
Year : 2018
RCRA Id : ORD053615548
Inactive : Not reported
Status: Small quantity generator
Manifest : 000177533
Ship Date : 01/15/2018
TSD : WAD020257945
WS Num: 3
Transporter: Not reported
Ship Qty : Not reported
Rpt Unit : Not reported
Off Mng : H070
EPA Waste Codes: D001
Waste Description: Waste Flammable Liquids, N.O.S., Labpack 3 PGII
Total Amt Of Waste Stream Generated in Reporting Yr 1: 2486.5405000000001
Total Amt Of Waste Stream Generated in Reporting Yr 2: 222.215

Name: GOOD SAMARITAN REGIONAL MEDICAL CENTER
Year : 2018
RCRA Id : ORD053615548
Inactive : Not reported
Status: Small quantity generator
Manifest : 000177533
Ship Date : 01/15/2018
TSD : WAD020257945
WS Num: 3
Transporter: Not reported
Ship Qty : Not reported
Rpt Unit : Not reported
Off Mng : H070
EPA Waste Codes: D001
Waste Description: Waste Flammable Liquids, N.O.S., Labpack 3 PGII
Total Amt Of Waste Stream Generated in Reporting Yr 1: 2486.5405000000001
Total Amt Of Waste Stream Generated in Reporting Yr 2: 222.215

Name: GOOD SAMARITAN REGIONAL MEDICAL CENTER
Year : 2018
RCRA Id : ORD053615548
Inactive : Not reported
Status: Small quantity generator
Manifest : 000177533
Ship Date : 01/15/2018
TSD : WAD020257945
WS Num: 5
Transporter: Not reported
Ship Qty : Not reported
Rpt Unit : Not reported

GOOD SAMARITAN HOSPI (Continued) **1004769981**

Off Mng : H070
EPA Waste Codes: D001
Waste Description: Waste Organic Peroxide, Type F, Liquid, (Peracetic Acid, Hydrogen Peroxide)
Total Amt Of Waste Stream Generated in Reporting Yr 1: 5.4420000000000002
Total Amt Of Waste Stream Generated in Reporting Yr 2: 5.4420000000000002

Name: GOOD SAMARITAN REGIONAL MEDICAL CENTER
Year : 2018
RCRA Id : ORD053615548
Inactive : Not reported
Status: Small quantity generator
Manifest : 000177533
Ship Date : 01/15/2018
TSD : WAD020257945
WS Num: 5
Transporter: Not reported
Ship Qty : Not reported
Rpt Unit : Not reported
Off Mng : H070
EPA Waste Codes: D001
Waste Description: Waste Organic Peroxide, Type F, Liquid, (Peracetic Acid, Hydrogen Peroxide)
Total Amt Of Waste Stream Generated in Reporting Yr 1: 5.4420000000000002
Total Amt Of Waste Stream Generated in Reporting Yr 2: 5.4420000000000002

Name: GOOD SAMARITAN REGIONAL MEDICAL CENTER
Year : 2018
RCRA Id : ORD053615548
Inactive : Not reported
Status: Small quantity generator
Manifest : 000177533
Ship Date : 01/15/2018
TSD : WAD020257945
WS Num: 5
Transporter: Not reported
Ship Qty : Not reported
Rpt Unit : Not reported
Off Mng : H070
EPA Waste Codes: D001
Waste Description: Waste Organic Peroxide, Type F, Liquid, (Peracetic Acid, Hydrogen Peroxide)
Total Amt Of Waste Stream Generated in Reporting Yr 1: 5.4420000000000002
Total Amt Of Waste Stream Generated in Reporting Yr 2: 5.4420000000000002

Name: GOOD SAMARITAN REGIONAL MEDICAL CENTER
Year : 2018
RCRA Id : ORD053615548
Inactive : Not reported
Status: Small quantity generator
Manifest : 000177533
Ship Date : 01/15/2018
TSD : WAD020257945
WS Num: 5
Transporter: Not reported
Ship Qty : Not reported
Rpt Unit : Not reported
Off Mng : H070
EPA Waste Codes: D001
Waste Description: Waste Organic Peroxide, Type F, Liquid, (Peracetic Acid, Hydrogen Peroxide)

GOOD SAMARITAN HOSPI (Continued) **1004769981**

Total Amt Of Waste Stream Generated in Reporting Yr 1: 5.4420000000000002
Total Amt Of Waste Stream Generated in Reporting Yr 2: 5.4420000000000002

Name: GOOD SAMARITAN REGIONAL MEDICAL CENTER
Year : 2018
RCRA Id : ORD053615548
Inactive : Not reported
Status: Small quantity generator
Manifest : 000177533
Ship Date : 01/15/2018
TSD : WAD020257945
WS Num: 4
Transporter: Not reported
Ship Qty : Not reported
Rpt Unit : Not reported
Off Mng : H070
EPA Waste Codes: D002
Waste Description: Material Not Regulated By DOT (WA State Dangerous Waste Only, Toxic)
Total Amt Of Waste Stream Generated in Reporting Yr 1: 2408.085
Total Amt Of Waste Stream Generated in Reporting Yr 2: 634.89999999999998

Name: GOOD SAMARITAN REGIONAL MEDICAL CENTER
Year : 2018
RCRA Id : ORD053615548
Inactive : Not reported
Status: Small quantity generator
Manifest : 000177533
Ship Date : 01/15/2018
TSD : WAD020257945
WS Num: 4
Transporter: Not reported
Ship Qty : Not reported
Rpt Unit : Not reported
Off Mng : H070
EPA Waste Codes: D002
Waste Description: Material Not Regulated By DOT (WA State Dangerous Waste Only, Toxic)
Total Amt Of Waste Stream Generated in Reporting Yr 1: 2408.085
Total Amt Of Waste Stream Generated in Reporting Yr 2: 634.89999999999998

Name: GOOD SAMARITAN REGIONAL MEDICAL CENTER
Year : 2018
RCRA Id : ORD053615548
Inactive : Not reported
Status: Small quantity generator
Manifest : 000177533
Ship Date : 01/15/2018
TSD : WAD020257945
WS Num: 4
Transporter: Not reported
Ship Qty : Not reported
Rpt Unit : Not reported
Off Mng : H070
EPA Waste Codes: D002
Waste Description: Material Not Regulated By DOT (WA State Dangerous Waste Only, Toxic)
Total Amt Of Waste Stream Generated in Reporting Yr 1: 2408.085
Total Amt Of Waste Stream Generated in Reporting Yr 2: 634.89999999999998

GOOD SAMARITAN HOSPI (Continued) **1004769981**

Name: GOOD SAMARITAN REGIONAL MEDICAL CENTER
Year : 2018
RCRA Id : ORD053615548
Inactive : Not reported
Status: Small quantity generator
Manifest : 000177533
Ship Date : 01/15/2018
TSD : WAD020257945
WS Num: 4
Transporter: Not reported
Ship Qty : Not reported
Rpt Unit : Not reported
Off Mng : H070
EPA Waste Codes: D002
Waste Description: Material Not Regulated By DOT (WA State Dangerous Waste Only, Toxic)
Total Amt Of Waste Stream Generated in Reporting Yr 1: 2408.085
Total Amt Of Waste Stream Generated in Reporting Yr 2: 634.89999999999998

Manifest:
Name: GOOD SAMARITAN REGIONAL MEDICAL CENTER
Year : 2018
RCRA Id : ORD053615548
Inactive : Not reported
Status: Small quantity generator
Manifest : 000177533
Ship Date : 01/15/2018
TSD : WAD020257945
WS Num: 6
Transporter: Not reported
Ship Qty : Not reported
Rpt Unit : Not reported
Off Mng : H061
EPA Waste Codes: D002
Waste Description: Waste Corrosive Liquids, Acidic, Inorganic (Labpack)
Total Amt Of Waste Stream Generated in Reporting Yr 1: 6.3490000000000002
Total Amt Of Waste Stream Generated in Reporting Yr 2: 6.3490000000000002

Name: GOOD SAMARITAN REGIONAL MEDICAL CENTER
Year : 2018
RCRA Id : ORD053615548
Inactive : Not reported
Status: Small quantity generator
Manifest : 000177533
Ship Date : 01/15/2018
TSD : WAD020257945
WS Num: 6
Transporter: Not reported
Ship Qty : Not reported
Rpt Unit : Not reported
Off Mng : H061
EPA Waste Codes: D002
Waste Description: Waste Corrosive Liquids, Acidic, Inorganic (Labpack)
Total Amt Of Waste Stream Generated in Reporting Yr 1: 6.3490000000000002
Total Amt Of Waste Stream Generated in Reporting Yr 2: 6.3490000000000002

GOOD SAMARITAN HOSPI (Continued) **1004769981**

Name: GOOD SAMARITAN REGIONAL MEDICAL CENTER
Year : 2018
RCRA Id : ORD053615548
Inactive : Not reported
Status: Small quantity generator
Manifest : 000177533
Ship Date : 01/15/2018
TSD : WAD020257945
WS Num: 6
Transporter: Not reported
Ship Qty : Not reported
Rpt Unit : Not reported
Off Mng : H061
EPA Waste Codes: D002
Waste Description: Waste Corrosive Liquids, Acidic, Inorganic (Labpack)
Total Amt Of Waste Stream Generated in Reporting Yr 1: 6.3490000000000002
Total Amt Of Waste Stream Generated in Reporting Yr 2: 6.3490000000000002

Name: GOOD SAMARITAN REGIONAL MEDICAL CENTER
Year : 2018
RCRA Id : ORD053615548
Inactive : Not reported
Status: Small quantity generator
Manifest : 000177533
Ship Date : 01/15/2018
TSD : WAD020257945
WS Num: 6
Transporter: Not reported
Ship Qty : Not reported
Rpt Unit : Not reported
Off Mng : H061
EPA Waste Codes: D002
Waste Description: Waste Corrosive Liquids, Acidic, Inorganic (Labpack)
Total Amt Of Waste Stream Generated in Reporting Yr 1: 6.3490000000000002
Total Amt Of Waste Stream Generated in Reporting Yr 2: 6.3490000000000002

Name: GOOD SAMARITAN REGIONAL MEDICAL CENTER
Year : 2018
RCRA Id : ORD053615548
Inactive : Not reported
Status: Small quantity generator
Manifest : 000177533
Ship Date : 01/15/2018
TSD : WAD020257945
WS Num: 1
Transporter: Not reported
Ship Qty : Not reported
Rpt Unit : Not reported
Off Mng : H070
EPA Waste Codes: D001
Waste Description: Waste Flammable Liquids, N.O.S.
Total Amt Of Waste Stream Generated in Reporting Yr 1: 985.45550000000003
Total Amt Of Waste Stream Generated in Reporting Yr 2: 68.932000000000002

Name: GOOD SAMARITAN REGIONAL MEDICAL CENTER
Year : 2018
RCRA Id : ORD053615548

GOOD SAMARITAN HOSPI (Continued) **1004769981**

Inactive : Not reported
Status: Small quantity generator
Manifest : 000177533
Ship Date : 01/15/2018
TSD : WAD020257945
WS Num: 1
Transporter: Not reported
Ship Qty : Not reported
Rpt Unit : Not reported
Off Mng : H070
EPA Waste Codes: D001
Waste Description: Waste Flammable Liquids, N.O.S.
Total Amt Of Waste Stream Generated in Reporting Yr 1: 985.45550000000003
Total Amt Of Waste Stream Generated in Reporting Yr 2: 68.932000000000002

Name: GOOD SAMARITAN REGIONAL MEDICAL CENTER
Year : 2018
RCRA Id : ORD053615548
Inactive : Not reported
Status: Small quantity generator
Manifest : 000177533
Ship Date : 01/15/2018
TSD : WAD020257945
WS Num: 1
Transporter: Not reported
Ship Qty : Not reported
Rpt Unit : Not reported
Off Mng : H070
EPA Waste Codes: D001
Waste Description: Waste Flammable Liquids, N.O.S.
Total Amt Of Waste Stream Generated in Reporting Yr 1: 985.45550000000003
Total Amt Of Waste Stream Generated in Reporting Yr 2: 68.932000000000002

Name: GOOD SAMARITAN REGIONAL MEDICAL CENTER
Year : 2018
RCRA Id : ORD053615548
Inactive : Not reported
Status: Small quantity generator
Manifest : 000177533
Ship Date : 01/15/2018
TSD : WAD020257945
WS Num: 1
Transporter: Not reported
Ship Qty : Not reported
Rpt Unit : Not reported
Off Mng : H070
EPA Waste Codes: D001
Waste Description: Waste Flammable Liquids, N.O.S.
Total Amt Of Waste Stream Generated in Reporting Yr 1: 985.45550000000003
Total Amt Of Waste Stream Generated in Reporting Yr 2: 68.932000000000002

Name: GOOD SAMARITAN REGIONAL MEDICAL CENTER
Year : 2018
RCRA Id : ORD053615548
Inactive : Not reported
Status: Small quantity generator
Manifest : 000177533

GOOD SAMARITAN HOSPI (Continued) **1004769981**

Ship Date : 01/15/2018
TSD : WAD020257945
WS Num: 3
Transporter: Not reported
Ship Qty : Not reported
Rpt Unit : Not reported
Off Mng : H070
EPA Waste Codes: D001
Waste Description: Waste Flammable Liquids, N.O.S., Labpack 3 PGII
Total Amt Of Waste Stream Generated in Reporting Yr 1: 2486.5405000000001
Total Amt Of Waste Stream Generated in Reporting Yr 2: 222.215

Name: GOOD SAMARITAN REGIONAL MEDICAL CENTER
Year : 2018
RCRA Id : ORD053615548
Inactive : Not reported
Status: Small quantity generator
Manifest : 000177533
Ship Date : 01/15/2018
TSD : WAD020257945
WS Num: 3
Transporter: Not reported
Ship Qty : Not reported
Rpt Unit : Not reported
Off Mng : H070
EPA Waste Codes: D001
Waste Description: Waste Flammable Liquids, N.O.S., Labpack 3 PGII
Total Amt Of Waste Stream Generated in Reporting Yr 1: 2486.5405000000001
Total Amt Of Waste Stream Generated in Reporting Yr 2: 222.215

Click this hyperlink while viewing on your computer to access
1988 additional OR_MANIFEST: record(s) in the EDR Site Report.

Name: GOOD SAMARITAN REGIONAL MEDICAL CENTER
Year : 2018
RCRA Id : ORD053615548
Inactive : Not reported
Status: Small quantity generator
Manifest : 000177533
Ship Date : 01/15/2018
TSD : WAD020257945
WS Num: 3
Transporter: Not reported
Ship Qty : Not reported
Rpt Unit : Not reported
Off Mng : H070
EPA Waste Codes: D001
Waste Description: Waste Flammable Liquids, N.O.S., Labpack 3 PGII
Total Amt Of Waste Stream Generated in Reporting Yr 1: 2486.5405000000001
Total Amt Of Waste Stream Generated in Reporting Yr 2: 222.215

Name: GOOD SAMARITAN REGIONAL MEDICAL CENTER
Year : 2018
RCRA Id : ORD053615548
Inactive : Not reported
Status: Small quantity generator
Manifest : 000177533

GOOD SAMARITAN HOSPI (Continued) **1004769981**

Ship Date : 01/15/2018
TSD : WAD020257945
WS Num: 3
Transporter: Not reported
Ship Qty : Not reported
Rpt Unit : Not reported
Off Mng : H070
EPA Waste Codes: D001
Waste Description: Waste Flammable Liquids, N.O.S., Labpack 3 PGII
Total Amt Of Waste Stream Generated in Reporting Yr 1: 2486.5405000000001
Total Amt Of Waste Stream Generated in Reporting Yr 2: 222.215

Name: GOOD SAMARITAN REGIONAL MEDICAL CENTER
Year : 2018
RCRA Id : ORD053615548
Inactive : Not reported
Status: Small quantity generator
Manifest : 000177533
Ship Date : 01/15/2018
TSD : WAD020257945
WS Num: 5
Transporter: Not reported
Ship Qty : Not reported
Rpt Unit : Not reported
Off Mng : H070
EPA Waste Codes: D001
Waste Description: Waste Organic Peroxide, Type F, Liquid, (Peracetic Acid, Hydrogen Peroxide)
Total Amt Of Waste Stream Generated in Reporting Yr 1: 5.4420000000000002
Total Amt Of Waste Stream Generated in Reporting Yr 2: 5.4420000000000002

Name: GOOD SAMARITAN REGIONAL MEDICAL CENTER
Year : 2018
RCRA Id : ORD053615548
Inactive : Not reported
Status: Small quantity generator
Manifest : 000177533
Ship Date : 01/15/2018
TSD : WAD020257945
WS Num: 5
Transporter: Not reported
Ship Qty : Not reported
Rpt Unit : Not reported
Off Mng : H070
EPA Waste Codes: D001
Waste Description: Waste Organic Peroxide, Type F, Liquid, (Peracetic Acid, Hydrogen Peroxide)
Total Amt Of Waste Stream Generated in Reporting Yr 1: 5.4420000000000002
Total Amt Of Waste Stream Generated in Reporting Yr 2: 5.4420000000000002

Name: GOOD SAMARITAN REGIONAL MEDICAL CENTER
Year : 2018
RCRA Id : ORD053615548
Inactive : Not reported
Status: Small quantity generator
Manifest : 000177533
Ship Date : 01/15/2018
TSD : WAD020257945
WS Num: 5

GOOD SAMARITAN HOSPI (Continued) **1004769981**

Transporter: Not reported
Ship Qty : Not reported
Rpt Unit : Not reported
Off Mng : H070
EPA Waste Codes: D001
Waste Description: Waste Organic Peroxide, Type F, Liquid, (Peracetic Acid, Hydrogen Peroxide)
Total Amt Of Waste Stream Generated in Reporting Yr 1: 5.4420000000000002
Total Amt Of Waste Stream Generated in Reporting Yr 2: 5.4420000000000002

Name: GOOD SAMARITAN REGIONAL MEDICAL CENTER
Year : 2018
RCRA Id : ORD053615548
Inactive : Not reported
Status: Small quantity generator
Manifest : 000177533
Ship Date : 01/15/2018
TSD : WAD020257945
WS Num: 5
Transporter: Not reported
Ship Qty : Not reported
Rpt Unit : Not reported
Off Mng : H070
EPA Waste Codes: D001
Waste Description: Waste Organic Peroxide, Type F, Liquid, (Peracetic Acid, Hydrogen Peroxide)
Total Amt Of Waste Stream Generated in Reporting Yr 1: 5.4420000000000002
Total Amt Of Waste Stream Generated in Reporting Yr 2: 5.4420000000000002

Name: GOOD SAMARITAN REGIONAL MEDICAL CENTER
Year : 2018
RCRA Id : ORD053615548
Inactive : Not reported
Status: Small quantity generator
Manifest : 000177533
Ship Date : 01/15/2018
TSD : WAD020257945
WS Num: 4
Transporter: Not reported
Ship Qty : Not reported
Rpt Unit : Not reported
Off Mng : H070
EPA Waste Codes: D002
Waste Description: Material Not Regulated By DOT (WA State Dangerous Waste Only, Toxic)
Total Amt Of Waste Stream Generated in Reporting Yr 1: 2408.085
Total Amt Of Waste Stream Generated in Reporting Yr 2: 634.89999999999998

Name: GOOD SAMARITAN REGIONAL MEDICAL CENTER
Year : 2018
RCRA Id : ORD053615548
Inactive : Not reported
Status: Small quantity generator
Manifest : 000177533
Ship Date : 01/15/2018
TSD : WAD020257945
WS Num: 4
Transporter: Not reported
Ship Qty : Not reported
Rpt Unit : Not reported

GOOD SAMARITAN HOSPI (Continued) **1004769981**

Off Mng : H070
EPA Waste Codes: D002
Waste Description: Material Not Regulated By DOT (WA State Dangerous Waste Only, Toxic)
Total Amt Of Waste Stream Generated in Reporting Yr 1: 2408.085
Total Amt Of Waste Stream Generated in Reporting Yr 2: 634.89999999999998

Name: GOOD SAMARITAN REGIONAL MEDICAL CENTER
Year : 2018
RCRA Id : ORD053615548
Inactive : Not reported
Status: Small quantity generator
Manifest : 000177533
Ship Date : 01/15/2018
TSD : WAD020257945
WS Num: 4
Transporter: Not reported
Ship Qty : Not reported
Rpt Unit : Not reported
Off Mng : H070
EPA Waste Codes: D002
Waste Description: Material Not Regulated By DOT (WA State Dangerous Waste Only, Toxic)
Total Amt Of Waste Stream Generated in Reporting Yr 1: 2408.085
Total Amt Of Waste Stream Generated in Reporting Yr 2: 634.89999999999998

Name: GOOD SAMARITAN REGIONAL MEDICAL CENTER
Year : 2018
RCRA Id : ORD053615548
Inactive : Not reported
Status: Small quantity generator
Manifest : 000177533
Ship Date : 01/15/2018
TSD : WAD020257945
WS Num: 4
Transporter: Not reported
Ship Qty : Not reported
Rpt Unit : Not reported
Off Mng : H070
EPA Waste Codes: D002
Waste Description: Material Not Regulated By DOT (WA State Dangerous Waste Only, Toxic)
Total Amt Of Waste Stream Generated in Reporting Yr 1: 2408.085
Total Amt Of Waste Stream Generated in Reporting Yr 2: 634.89999999999998

Manifest:
Name: GOOD SAMARITAN REGIONAL MEDICAL CENTER
Year : 2017
RCRA Id : ORD053615548
Inactive : Not reported
Status: Small quantity generator
Manifest : 000135030
Ship Date : 01/13/2017
TSD : WAD020257945
WS Num: 22
Transporter: Not reported
Ship Qty : Not reported
Rpt Unit : Not reported

GOOD SAMARITAN HOSPI (Continued) **1004769981**

Off Mng : H040
EPA Waste Codes: D001
Waste Description: FLAMMABLE/TOXIC PHARMACEUTICAL PRODUCTS
Total Amt Of Waste Stream Generated in Reporting Yr 1: 953.7105
Total Amt Of Waste Stream Generated in Reporting Yr 2: 97.956

Name: GOOD SAMARITAN REGIONAL MEDICAL CENTER
Year : 2017
RCRA Id : ORD053615548
Inactive : Not reported
Status: Small quantity generator
Manifest : 000135030
Ship Date : 01/13/2017
TSD : WAD020257945
WS Num: 19
Transporter: Not reported
Ship Qty : Not reported
Rpt Unit : Not reported
Off Mng : H040
EPA Waste Codes: D001
Waste Description: RCRA - Used Medical Aerosols
Total Amt Of Waste Stream Generated in Reporting Yr 1: 70.746
Total Amt Of Waste Stream Generated in Reporting Yr 2: 15.419

Name: GOOD SAMARITAN REGIONAL MEDICAL CENTER
Year : 2017
RCRA Id : ORD053615548
Inactive : Not reported
Status: Small quantity generator
Manifest : 000135030
Ship Date : 01/13/2017
TSD : WAD020257945
WS Num: 27
Transporter: Not reported
Ship Qty : Not reported
Rpt Unit : Not reported
Off Mng : H040
EPA Waste Codes: D001
Waste Description: Waste Dipentene 3 PGIII
Total Amt Of Waste Stream Generated in Reporting Yr 1: 23.582
Total Amt Of Waste Stream Generated in Reporting Yr 2: 15.419

Name: GOOD SAMARITAN REGIONAL MEDICAL CENTER
Year : 2017
RCRA Id : ORD053615548
Inactive : Not reported
Status: Small quantity generator
Manifest : 000135030
Ship Date : 01/13/2017
TSD : WAD020257945
WS Num: 24
Transporter: Not reported
Ship Qty : Not reported
Rpt Unit : Not reported
Off Mng : H040
EPA Waste Codes: D001
Waste Description: Waste Flammable Liquids, N.O.S., Labpack

GOOD SAMARITAN HOSPI (Continued) **1004769981**

Total Amt Of Waste Stream Generated in Reporting Yr 1: 126.98
Total Amt Of Waste Stream Generated in Reporting Yr 2: 69.839

Name: GOOD SAMARITAN REGIONAL MEDICAL CENTER
Year : 2017
RCRA Id : ORD053615548
Inactive : Not reported
Status: Small quantity generator
Manifest : 000135030
Ship Date : 01/13/2017
TSD : WAD020257945
WS Num: 26
Transporter: Not reported
Ship Qty : Not reported
Rpt Unit : Not reported
Off Mng : H040
EPA Waste Codes: D001
Waste Description: Waste Organic Peroxide, Type F, Liquid, (Peracetic Acid, Hydrogen Peroxide)
Total Amt Of Waste Stream Generated in Reporting Yr 1: 13.605
Total Amt Of Waste Stream Generated in Reporting Yr 2: 4.535

Name: GOOD SAMARITAN REGIONAL MEDICAL CENTER
Year : 2017
RCRA Id : ORD053615548
Inactive : Not reported
Status: Small quantity generator
Manifest : 000135030
Ship Date : 01/13/2017
TSD : WAD020257945
WS Num: 28
Transporter: Not reported
Ship Qty : Not reported
Rpt Unit : Not reported
Off Mng : H040
EPA Waste Codes: D002
Waste Description: Waste Corrosive Liquids, Acidic, Inorganic (Labpack)
Total Amt Of Waste Stream Generated in Reporting Yr 1: 7.256
Total Amt Of Waste Stream Generated in Reporting Yr 2: 7.256

Name: GOOD SAMARITAN REGIONAL MEDICAL CENTER
Year : 2017
RCRA Id : ORD053615548
Inactive : Not reported
Status: Small quantity generator
Manifest : 000135030
Ship Date : 01/13/2017
TSD : WAD020257945
WS Num: 26
Transporter: Not reported
Ship Qty : Not reported
Rpt Unit : Not reported
Off Mng : H040
EPA Waste Codes: D002
Waste Description: Waste Organic Peroxide, Type F, Liquid, (Peracetic Acid, Hydrogen Peroxide)
Total Amt Of Waste Stream Generated in Reporting Yr 1: 13.605
Total Amt Of Waste Stream Generated in Reporting Yr 2: 4.535

GOOD SAMARITAN HOSPI (Continued) **1004769981**

Name: GOOD SAMARITAN REGIONAL MEDICAL CENTER
Year : 2017
RCRA Id : ORD053615548
Inactive : Not reported
Status: Small quantity generator
Manifest : 000135030
Ship Date : 01/13/2017
TSD : WAD020257945
WS Num: 22
Transporter: Not reported
Ship Qty : Not reported
Rpt Unit : Not reported
Off Mng : H040
EPA Waste Codes: D010
Waste Description: FLAMMABLE/TOXIC PHARMACEUTICAL PRODUCTS
Total Amt Of Waste Stream Generated in Reporting Yr 1: 953.7105
Total Amt Of Waste Stream Generated in Reporting Yr 2: 97.956

Name: GOOD SAMARITAN REGIONAL MEDICAL CENTER
Year : 2017
RCRA Id : ORD053615548
Inactive : Not reported
Status: Small quantity generator
Manifest : 000135030
Ship Date : 01/13/2017
TSD : WAD020257945
WS Num: 22
Transporter: Not reported
Ship Qty : Not reported
Rpt Unit : Not reported
Off Mng : H040
EPA Waste Codes: D011
Waste Description: FLAMMABLE/TOXIC PHARMACEUTICAL PRODUCTS
Total Amt Of Waste Stream Generated in Reporting Yr 1: 953.7105
Total Amt Of Waste Stream Generated in Reporting Yr 2: 97.956

Name: GOOD SAMARITAN REGIONAL MEDICAL CENTER
Year : 2017
RCRA Id : ORD053615548
Inactive : Not reported
Status: Small quantity generator
Manifest : 000135030
Ship Date : 01/13/2017
TSD : WAD020257945
WS Num: 22
Transporter: Not reported
Ship Qty : Not reported
Rpt Unit : Not reported
Off Mng : H040
EPA Waste Codes: D024
Waste Description: FLAMMABLE/TOXIC PHARMACEUTICAL PRODUCTS
Total Amt Of Waste Stream Generated in Reporting Yr 1: 953.7105
Total Amt Of Waste Stream Generated in Reporting Yr 2: 97.956

Click this hyperlink while viewing on your computer to access
1988 additional OR_MANIFEST: record(s) in the EDR Site Report.

GOOD SAMARITAN HOSPI (Continued) **1004769981**

Name: GOOD SAMARITAN REGIONAL MEDICAL CENTER
Year : 2017
RCRA Id : ORD053615548
Inactive : Not reported
Status: Small quantity generator
Manifest : 000135030
Ship Date : 01/13/2017
TSD : WAD020257945
WS Num: 24
Transporter: Not reported
Ship Qty : Not reported
Rpt Unit : Not reported
Off Mng : H040
EPA Waste Codes: U239
Waste Description: Waste Flammable Liquids, N.O.S., Labpack
Total Amt Of Waste Stream Generated in Reporting Yr 1: 126.98
Total Amt Of Waste Stream Generated in Reporting Yr 2: 69.839

Name: GOOD SAMARITAN REGIONAL MEDICAL CENTER
Year : 2017
RCRA Id : ORD053615548
Inactive : Not reported
Status: Small quantity generator
Manifest : 000135125
Ship Date : 02/10/2017
TSD : WAD020257945
WS Num: 22
Transporter: Not reported
Ship Qty : Not reported
Rpt Unit : Not reported
Off Mng : H040
EPA Waste Codes: D001
Waste Description: FLAMMABLE/TOXIC PHARMACEUTICAL PRODUCTS
Total Amt Of Waste Stream Generated in Reporting Yr 1: 953.7105
Total Amt Of Waste Stream Generated in Reporting Yr 2: 68.932

Name: GOOD SAMARITAN REGIONAL MEDICAL CENTER
Year : 2017
RCRA Id : ORD053615548
Inactive : Not reported
Status: Small quantity generator
Manifest : 000135125
Ship Date : 02/10/2017
TSD : WAD020257945
WS Num: 19
Transporter: Not reported
Ship Qty : Not reported
Rpt Unit : Not reported
Off Mng : H040
EPA Waste Codes: D001
Waste Description: RCRA - Used Medical Aerosols
Total Amt Of Waste Stream Generated in Reporting Yr 1: 70.746
Total Amt Of Waste Stream Generated in Reporting Yr 2: 4.0815

Name: GOOD SAMARITAN REGIONAL MEDICAL CENTER
Year : 2017
RCRA Id : ORD053615548

GOOD SAMARITAN HOSPI (Continued) **1004769981**

Inactive : Not reported
Status: Small quantity generator
Manifest : 000135125
Ship Date : 02/10/2017
TSD : WAD020257945
WS Num: 22
Transporter: Not reported
Ship Qty : Not reported
Rpt Unit : Not reported
Off Mng : H040
EPA Waste Codes: D010
Waste Description: FLAMMABLE/TOXIC PHARMACEUTICAL PRODUCTS
Total Amt Of Waste Stream Generated in Reporting Yr 1: 953.7105
Total Amt Of Waste Stream Generated in Reporting Yr 2: 68.932

Name: GOOD SAMARITAN REGIONAL MEDICAL CENTER
Year : 2017
RCRA Id : ORD053615548
Inactive : Not reported
Status: Small quantity generator
Manifest : 000135125
Ship Date : 02/10/2017
TSD : WAD020257945
WS Num: 22
Transporter: Not reported
Ship Qty : Not reported
Rpt Unit : Not reported
Off Mng : H040
EPA Waste Codes: D011
Waste Description: FLAMMABLE/TOXIC PHARMACEUTICAL PRODUCTS
Total Amt Of Waste Stream Generated in Reporting Yr 1: 953.7105
Total Amt Of Waste Stream Generated in Reporting Yr 2: 68.932

Name: GOOD SAMARITAN REGIONAL MEDICAL CENTER
Year : 2017
RCRA Id : ORD053615548
Inactive : Not reported
Status: Small quantity generator
Manifest : 000135125
Ship Date : 02/10/2017
TSD : WAD020257945
WS Num: 22
Transporter: Not reported
Ship Qty : Not reported
Rpt Unit : Not reported
Off Mng : H040
EPA Waste Codes: D024
Waste Description: FLAMMABLE/TOXIC PHARMACEUTICAL PRODUCTS
Total Amt Of Waste Stream Generated in Reporting Yr 1: 953.7105
Total Amt Of Waste Stream Generated in Reporting Yr 2: 68.932

Name: GOOD SAMARITAN REGIONAL MEDICAL CENTER
Year : 2017
RCRA Id : ORD053615548
Inactive : Not reported
Status: Small quantity generator
Manifest : 000135215

GOOD SAMARITAN HOSPI (Continued) **1004769981**

Ship Date : 02/22/2017
TSD : WAD020257945
WS Num: 22
Transporter: Not reported
Ship Qty : Not reported
Rpt Unit : Not reported
Off Mng : H040
EPA Waste Codes: D001
Waste Description: FLAMMABLE/TOXIC PHARMACEUTICAL PRODUCTS
Total Amt Of Waste Stream Generated in Reporting Yr 1: 953.7105
Total Amt Of Waste Stream Generated in Reporting Yr 2: 23.1285

Name: GOOD SAMARITAN REGIONAL MEDICAL CENTER
Year : 2017
RCRA Id : ORD053615548
Inactive : Not reported
Status: Small quantity generator
Manifest : 000135215
Ship Date : 02/22/2017
TSD : WAD020257945
WS Num: 22
Transporter: Not reported
Ship Qty : Not reported
Rpt Unit : Not reported
Off Mng : H040
EPA Waste Codes: D010
Waste Description: FLAMMABLE/TOXIC PHARMACEUTICAL PRODUCTS
Total Amt Of Waste Stream Generated in Reporting Yr 1: 953.7105
Total Amt Of Waste Stream Generated in Reporting Yr 2: 23.1285

Name: GOOD SAMARITAN REGIONAL MEDICAL CENTER
Year : 2017
RCRA Id : ORD053615548
Inactive : Not reported
Status: Small quantity generator
Manifest : 000135215
Ship Date : 02/22/2017
TSD : WAD020257945
WS Num: 22
Transporter: Not reported
Ship Qty : Not reported
Rpt Unit : Not reported
Off Mng : H040
EPA Waste Codes: D011
Waste Description: FLAMMABLE/TOXIC PHARMACEUTICAL PRODUCTS
Total Amt Of Waste Stream Generated in Reporting Yr 1: 953.7105
Total Amt Of Waste Stream Generated in Reporting Yr 2: 23.1285

Name: GOOD SAMARITAN REGIONAL MEDICAL CENTER
Year : 2017
RCRA Id : ORD053615548
Inactive : Not reported
Status: Small quantity generator
Manifest : 000135215
Ship Date : 02/22/2017
TSD : WAD020257945
WS Num: 22

GOOD SAMARITAN HOSPI (Continued) **1004769981**

Transporter: Not reported
Ship Qty : Not reported
Rpt Unit : Not reported
Off Mng : H040
EPA Waste Codes: D024
Waste Description: FLAMMABLE/TOXIC PHARMACEUTICAL PRODUCTS
Total Amt Of Waste Stream Generated in Reporting Yr 1: 953.7105
Total Amt Of Waste Stream Generated in Reporting Yr 2: 23.1285

Manifest:
Name: GOOD SAMARITAN REGIONAL MEDICAL CENTER
Year : 2016
RCRA Id : ORD053615548
Inactive : Not reported
Status: Small quantity generator
Manifest : 000126108DAT
Ship Date : 02/17/2016
TSD : WAD991281767
WS Num: 9
Transporter: Not reported
Ship Qty : Not reported
Rpt Unit : Not reported
Off Mng : H040
EPA Waste Codes: D001
Waste Description: RCRA - FLAMMABLE/TOXIC HEALTHCARE DEBRIS (NO SHARPS)
Total Amt Of Waste Stream Generated in Reporting Yr 1: 416.7665
Total Amt Of Waste Stream Generated in Reporting Yr 2: 36.7335

Name: GOOD SAMARITAN REGIONAL MEDICAL CENTER
Year : 2016
RCRA Id : ORD053615548
Inactive : Not reported
Status: Small quantity generator
Manifest : 000126108DAT
Ship Date : 02/17/2016
TSD : WAD991281767
WS Num: 9
Transporter: Not reported
Ship Qty : Not reported
Rpt Unit : Not reported
Off Mng : H040
EPA Waste Codes: D009
Waste Description: RCRA - FLAMMABLE/TOXIC HEALTHCARE DEBRIS (NO SHARPS)
Total Amt Of Waste Stream Generated in Reporting Yr 1: 416.7665
Total Amt Of Waste Stream Generated in Reporting Yr 2: 36.7335

Name: GOOD SAMARITAN REGIONAL MEDICAL CENTER
Year : 2016
RCRA Id : ORD053615548
Inactive : Not reported
Status: Small quantity generator
Manifest : 000126108DAT
Ship Date : 02/17/2016
TSD : WAD991281767
WS Num: 9

GOOD SAMARITAN HOSPI (Continued) **1004769981**

Transporter: Not reported
Ship Qty : Not reported
Rpt Unit : Not reported
Off Mng : H040
EPA Waste Codes: D011
Waste Description: RCRA - FLAMMABLE/TOXIC HEALTHCARE DEBRIS (NO SHARPS)
Total Amt Of Waste Stream Generated in Reporting Yr 1: 416.7665
Total Amt Of Waste Stream Generated in Reporting Yr 2: 36.7335

Name: GOOD SAMARITAN REGIONAL MEDICAL CENTER
Year : 2016
RCRA Id : ORD053615548
Inactive : Not reported
Status: Small quantity generator
Manifest : 000126108DAT
Ship Date : 02/17/2016
TSD : WAD991281767
WS Num: 9
Transporter: Not reported
Ship Qty : Not reported
Rpt Unit : Not reported
Off Mng : H040
EPA Waste Codes: D024
Waste Description: RCRA - FLAMMABLE/TOXIC HEALTHCARE DEBRIS (NO SHARPS)
Total Amt Of Waste Stream Generated in Reporting Yr 1: 416.7665
Total Amt Of Waste Stream Generated in Reporting Yr 2: 36.7335

Name: GOOD SAMARITAN REGIONAL MEDICAL CENTER
Year : 2016
RCRA Id : ORD053615548
Inactive : Not reported
Status: Small quantity generator
Manifest : 000126108DAT
Ship Date : 02/17/2016
TSD : WAD991281767
WS Num: 9
Transporter: Not reported
Ship Qty : Not reported
Rpt Unit : Not reported
Off Mng : H040
EPA Waste Codes: U002
Waste Description: RCRA - FLAMMABLE/TOXIC HEALTHCARE DEBRIS (NO SHARPS)
Total Amt Of Waste Stream Generated in Reporting Yr 1: 416.7665
Total Amt Of Waste Stream Generated in Reporting Yr 2: 36.7335

Name: GOOD SAMARITAN REGIONAL MEDICAL CENTER
Year : 2016
RCRA Id : ORD053615548
Inactive : Not reported
Status: Small quantity generator
Manifest : 000126108DAT
Ship Date : 02/17/2016
TSD : WAD991281767
WS Num: 9
Transporter: Not reported
Ship Qty : Not reported
Rpt Unit : Not reported

GOOD SAMARITAN HOSPI (Continued) **1004769981**

Off Mng : H040
EPA Waste Codes: U010
Waste Description: RCRA - FLAMMABLE/TOXIC HEALTHCARE DEBRIS (NO SHARPS)
Total Amt Of Waste Stream Generated in Reporting Yr 1: 416.7665
Total Amt Of Waste Stream Generated in Reporting Yr 2: 36.7335

Name: GOOD SAMARITAN REGIONAL MEDICAL CENTER
Year : 2016
RCRA Id : ORD053615548
Inactive : Not reported
Status: Small quantity generator
Manifest : 000126295DAT
Ship Date : 03/23/2016
TSD : WAD991281767
WS Num: 9
Transporter: Not reported
Ship Qty : Not reported
Rpt Unit : Not reported
Off Mng : H040
EPA Waste Codes: D001
Waste Description: RCRA - FLAMMABLE/TOXIC HEALTHCARE DEBRIS (NO SHARPS)
Total Amt Of Waste Stream Generated in Reporting Yr 1: 416.7665
Total Amt Of Waste Stream Generated in Reporting Yr 2: 27.6635

Name: GOOD SAMARITAN REGIONAL MEDICAL CENTER
Year : 2016
RCRA Id : ORD053615548
Inactive : Not reported
Status: Small quantity generator
Manifest : 000126295DAT
Ship Date : 03/23/2016
TSD : WAD991281767
WS Num: 8
Transporter: Not reported
Ship Qty : Not reported
Rpt Unit : Not reported
Off Mng : H040
EPA Waste Codes: D001
Waste Description: RCRA- USED MEDICAL AEROSOLS/INHALERS
Total Amt Of Waste Stream Generated in Reporting Yr 1: 34.466
Total Amt Of Waste Stream Generated in Reporting Yr 2: 7.256

Name: GOOD SAMARITAN REGIONAL MEDICAL CENTER
Year : 2016
RCRA Id : ORD053615548
Inactive : Not reported
Status: Small quantity generator
Manifest : 000126295DAT
Ship Date : 03/23/2016
TSD : WAD991281767
WS Num: 9
Transporter: Not reported
Ship Qty : Not reported
Rpt Unit : Not reported
Off Mng : H040
EPA Waste Codes: D009
Waste Description: RCRA - FLAMMABLE/TOXIC HEALTHCARE DEBRIS (NO SHARPS)

GOOD SAMARITAN HOSPI (Continued) **1004769981**

Total Amt Of Waste Stream Generated in Reporting Yr 1: 416.7665
Total Amt Of Waste Stream Generated in Reporting Yr 2: 27.6635

Name: GOOD SAMARITAN REGIONAL MEDICAL CENTER
Year : 2016
RCRA Id : ORD053615548
Inactive : Not reported
Status: Small quantity generator
Manifest : 000126295DAT
Ship Date : 03/23/2016
TSD : WAD991281767
WS Num: 9
Transporter: Not reported
Ship Qty : Not reported
Rpt Unit : Not reported
Off Mng : H040
EPA Waste Codes: D011
Waste Description: RCRA - FLAMMABLE/TOXIC HEALTHCARE DEBRIS (NO SHARPS)
Total Amt Of Waste Stream Generated in Reporting Yr 1: 416.7665
Total Amt Of Waste Stream Generated in Reporting Yr 2: 27.6635

Click this hyperlink while viewing on your computer to access
1988 additional OR_MANIFEST: record(s) in the EDR Site Report.

Name: GOOD SAMARITAN REGIONAL MEDICAL CENTER
Year : 2016
RCRA Id : ORD053615548
Inactive : Not reported
Status: Small quantity generator
Manifest : 000126295DAT
Ship Date : 03/23/2016
TSD : WAD991281767
WS Num: 9
Transporter: Not reported
Ship Qty : Not reported
Rpt Unit : Not reported
Off Mng : H040
EPA Waste Codes: D024
Waste Description: RCRA - FLAMMABLE/TOXIC HEALTHCARE DEBRIS (NO SHARPS)
Total Amt Of Waste Stream Generated in Reporting Yr 1: 416.7665
Total Amt Of Waste Stream Generated in Reporting Yr 2: 27.6635

Name: GOOD SAMARITAN REGIONAL MEDICAL CENTER
Year : 2016
RCRA Id : ORD053615548
Inactive : Not reported
Status: Small quantity generator
Manifest : 000126295DAT
Ship Date : 03/23/2016
TSD : WAD991281767
WS Num: 11
Transporter: Not reported
Ship Qty : Not reported
Rpt Unit : Not reported
Off Mng : H040
EPA Waste Codes: P001
Waste Description: RCRA - P-LISTED WASTE DEBRIS/PHARMACEUTICALS (NO SHARPS)

GOOD SAMARITAN HOSPI (Continued) **1004769981**

Total Amt Of Waste Stream Generated in Reporting Yr 1: 0.907
Total Amt Of Waste Stream Generated in Reporting Yr 2: 0.4535

Name: GOOD SAMARITAN REGIONAL MEDICAL CENTER
Year : 2016
RCRA Id : ORD053615548
Inactive : Not reported
Status: Small quantity generator
Manifest : 000126295DAT
Ship Date : 03/23/2016
TSD : WAD991281767
WS Num: 11
Transporter: Not reported
Ship Qty : Not reported
Rpt Unit : Not reported
Off Mng : H040
EPA Waste Codes: P075
Waste Description: RCRA - P-LISTED WASTE DEBRIS/PHARMACEUTICALS (NO SHARPS)
Total Amt Of Waste Stream Generated in Reporting Yr 1: 0.907
Total Amt Of Waste Stream Generated in Reporting Yr 2: 0.4535

Name: GOOD SAMARITAN REGIONAL MEDICAL CENTER
Year : 2016
RCRA Id : ORD053615548
Inactive : Not reported
Status: Small quantity generator
Manifest : 000126295DAT
Ship Date : 03/23/2016
TSD : WAD991281767
WS Num: 11
Transporter: Not reported
Ship Qty : Not reported
Rpt Unit : Not reported
Off Mng : H040
EPA Waste Codes: P188
Waste Description: RCRA - P-LISTED WASTE DEBRIS/PHARMACEUTICALS (NO SHARPS)
Total Amt Of Waste Stream Generated in Reporting Yr 1: 0.907
Total Amt Of Waste Stream Generated in Reporting Yr 2: 0.4535

Name: GOOD SAMARITAN REGIONAL MEDICAL CENTER
Year : 2016
RCRA Id : ORD053615548
Inactive : Not reported
Status: Small quantity generator
Manifest : 000126295DAT
Ship Date : 03/23/2016
TSD : WAD991281767
WS Num: 9
Transporter: Not reported
Ship Qty : Not reported
Rpt Unit : Not reported
Off Mng : H040
EPA Waste Codes: U002
Waste Description: RCRA - FLAMMABLE/TOXIC HEALTHCARE DEBRIS (NO SHARPS)
Total Amt Of Waste Stream Generated in Reporting Yr 1: 416.7665
Total Amt Of Waste Stream Generated in Reporting Yr 2: 27.6635

GOOD SAMARITAN HOSPI (Continued) **1004769981**

Name: GOOD SAMARITAN REGIONAL MEDICAL CENTER
Year : 2016
RCRA Id : ORD053615548
Inactive : Not reported
Status: Small quantity generator
Manifest : 000126295DAT
Ship Date : 03/23/2016
TSD : WAD991281767
WS Num: 9
Transporter: Not reported
Ship Qty : Not reported
Rpt Unit : Not reported
Off Mng : H040
EPA Waste Codes: U010
Waste Description: RCRA - FLAMMABLE/TOXIC HEALTHCARE DEBRIS (NO SHARPS)
Total Amt Of Waste Stream Generated in Reporting Yr 1: 416.7665
Total Amt Of Waste Stream Generated in Reporting Yr 2: 27.6635

Name: GOOD SAMARITAN REGIONAL MEDICAL CENTER
Year : 2016
RCRA Id : ORD053615548
Inactive : Not reported
Status: Small quantity generator
Manifest : 000126405DAT
Ship Date : 04/19/2016
TSD : WAD991281767
WS Num: 9
Transporter: Not reported
Ship Qty : Not reported
Rpt Unit : Not reported
Off Mng : H040
EPA Waste Codes: D001
Waste Description: RCRA - FLAMMABLE/TOXIC HEALTHCARE DEBRIS (NO SHARPS)
Total Amt Of Waste Stream Generated in Reporting Yr 1: 416.7665
Total Amt Of Waste Stream Generated in Reporting Yr 2: 43.9895

Name: GOOD SAMARITAN REGIONAL MEDICAL CENTER
Year : 2016
RCRA Id : ORD053615548
Inactive : Not reported
Status: Small quantity generator
Manifest : 000126405DAT
Ship Date : 04/19/2016
TSD : WAD991281767
WS Num: 8
Transporter: Not reported
Ship Qty : Not reported
Rpt Unit : Not reported
Off Mng : H040
EPA Waste Codes: D001
Waste Description: RCRA- USED MEDICAL AEROSOLS/INHALERS
Total Amt Of Waste Stream Generated in Reporting Yr 1: 34.466
Total Amt Of Waste Stream Generated in Reporting Yr 2: 4.535

Name: GOOD SAMARITAN REGIONAL MEDICAL CENTER
Year : 2016
RCRA Id : ORD053615548

GOOD SAMARITAN HOSPI (Continued) **1004769981**

Inactive : Not reported
Status: Small quantity generator
Manifest : 000126405DAT
Ship Date : 04/19/2016
TSD : WAD991281767
WS Num: 9
Transporter: Not reported
Ship Qty : Not reported
Rpt Unit : Not reported
Off Mng : H040
EPA Waste Codes: D009
Waste Description: RCRA - FLAMMABLE/TOXIC HEALTHCARE DEBRIS (NO SHARPS)
Total Amt Of Waste Stream Generated in Reporting Yr 1: 416.7665
Total Amt Of Waste Stream Generated in Reporting Yr 2: 43.9895

Name: GOOD SAMARITAN REGIONAL MEDICAL CENTER
Year : 2016
RCRA Id : ORD053615548
Inactive : Not reported
Status: Small quantity generator
Manifest : 000126405DAT
Ship Date : 04/19/2016
TSD : WAD991281767
WS Num: 9
Transporter: Not reported
Ship Qty : Not reported
Rpt Unit : Not reported
Off Mng : H040
EPA Waste Codes: D011
Waste Description: RCRA - FLAMMABLE/TOXIC HEALTHCARE DEBRIS (NO SHARPS)
Total Amt Of Waste Stream Generated in Reporting Yr 1: 416.7665
Total Amt Of Waste Stream Generated in Reporting Yr 2: 43.9895

Manifest:
Name: GOOD SAMARITAN REGIONAL MEDICAL CENTER
Year : 2015
RCRA Id : ORD053615548
Inactive : Not reported
Status: Small quantity generator
Manifest : 000040339DAT
Ship Date : 05/21/2015
TSD : WAD991281767
WS Num: 13
Transporter: Not reported
Ship Qty : Not reported
Rpt Unit : Not reported
Off Mng : H040
EPA Waste Codes: D001
Waste Description: RCRA fLAMMABLE TOXIC HEALTHCARE DEBRIS
Total Amt Of Waste Stream Generated in Reporting Yr 1: 3396.2615
Total Amt Of Waste Stream Generated in Reporting Yr 2: 89.793

Name: GOOD SAMARITAN REGIONAL MEDICAL CENTER
Year : 2015
RCRA Id : ORD053615548

GOOD SAMARITAN HOSPI (Continued) **1004769981**

Inactive : Not reported
Status: Small quantity generator
Manifest : 000040339DAT
Ship Date : 05/21/2015
TSD : WAD991281767
WS Num: 11
Transporter: Not reported
Ship Qty : Not reported
Rpt Unit : Not reported
Off Mng : H040
EPA Waste Codes: D001
Waste Description: RCRA USed Medical Aerosol/Inhalers
Total Amt Of Waste Stream Generated in Reporting Yr 1: 43.9895
Total Amt Of Waste Stream Generated in Reporting Yr 2: 0.907

Name: GOOD SAMARITAN REGIONAL MEDICAL CENTER
Year : 2015
RCRA Id : ORD053615548
Inactive : Not reported
Status: Small quantity generator
Manifest : 000040339DAT
Ship Date : 05/21/2015
TSD : WAD991281767
WS Num: 13
Transporter: Not reported
Ship Qty : Not reported
Rpt Unit : Not reported
Off Mng : H040
EPA Waste Codes: D009
Waste Description: RCRA fLAMMABLE TOXIC HEALTHCARE DEBRIS
Total Amt Of Waste Stream Generated in Reporting Yr 1: 3396.2615
Total Amt Of Waste Stream Generated in Reporting Yr 2: 89.793

Name: GOOD SAMARITAN REGIONAL MEDICAL CENTER
Year : 2015
RCRA Id : ORD053615548
Inactive : Not reported
Status: Small quantity generator
Manifest : 000040339DAT
Ship Date : 05/21/2015
TSD : WAD991281767
WS Num: 13
Transporter: Not reported
Ship Qty : Not reported
Rpt Unit : Not reported
Off Mng : H040
EPA Waste Codes: D011
Waste Description: RCRA fLAMMABLE TOXIC HEALTHCARE DEBRIS
Total Amt Of Waste Stream Generated in Reporting Yr 1: 3396.2615
Total Amt Of Waste Stream Generated in Reporting Yr 2: 89.793

Name: GOOD SAMARITAN REGIONAL MEDICAL CENTER
Year : 2015
RCRA Id : ORD053615548
Inactive : Not reported
Status: Small quantity generator
Manifest : 000040339DAT

GOOD SAMARITAN HOSPI (Continued) **1004769981**

Ship Date : 05/21/2015
TSD : WAD991281767
WS Num: 13
Transporter: Not reported
Ship Qty : Not reported
Rpt Unit : Not reported
Off Mng : H040
EPA Waste Codes: D024
Waste Description: RCRA fLAMMABLE TOXIC HEALTHCARE DEBRIS
Total Amt Of Waste Stream Generated in Reporting Yr 1: 3396.2615
Total Amt Of Waste Stream Generated in Reporting Yr 2: 89.793

Name: GOOD SAMARITAN REGIONAL MEDICAL CENTER
Year : 2015
RCRA Id : ORD053615548
Inactive : Not reported
Status: Small quantity generator
Manifest : 000040339DAT
Ship Date : 05/21/2015
TSD : WAD991281767
WS Num: 13
Transporter: Not reported
Ship Qty : Not reported
Rpt Unit : Not reported
Off Mng : H040
EPA Waste Codes: U002
Waste Description: RCRA fLAMMABLE TOXIC HEALTHCARE DEBRIS
Total Amt Of Waste Stream Generated in Reporting Yr 1: 3396.2615
Total Amt Of Waste Stream Generated in Reporting Yr 2: 89.793

Name: GOOD SAMARITAN REGIONAL MEDICAL CENTER
Year : 2015
RCRA Id : ORD053615548
Inactive : Not reported
Status: Small quantity generator
Manifest : 000040339DAT
Ship Date : 05/21/2015
TSD : WAD991281767
WS Num: 13
Transporter: Not reported
Ship Qty : Not reported
Rpt Unit : Not reported
Off Mng : H040
EPA Waste Codes: U018
Waste Description: RCRA fLAMMABLE TOXIC HEALTHCARE DEBRIS
Total Amt Of Waste Stream Generated in Reporting Yr 1: 3396.2615
Total Amt Of Waste Stream Generated in Reporting Yr 2: 89.793

Name: GOOD SAMARITAN REGIONAL MEDICAL CENTER
Year : 2015
RCRA Id : ORD053615548
Inactive : Not reported
Status: Small quantity generator
Manifest : 000040380DAT
Ship Date : 05/27/2015
TSD : WAD991281767
WS Num: 13

GOOD SAMARITAN HOSPI (Continued) **1004769981**

Transporter: Not reported
Ship Qty : Not reported
Rpt Unit : Not reported
Off Mng : H040
EPA Waste Codes: D001
Waste Description: RCRA fLAMMABLE TOXIC HEALTHCARE DEBRIS
Total Amt Of Waste Stream Generated in Reporting Yr 1: 3396.2615
Total Amt Of Waste Stream Generated in Reporting Yr 2: 71.653

Name: GOOD SAMARITAN REGIONAL MEDICAL CENTER
Year : 2015
RCRA Id : ORD053615548
Inactive : Not reported
Status: Small quantity generator
Manifest : 000040380DAT
Ship Date : 05/27/2015
TSD : WAD991281767
WS Num: 13
Transporter: Not reported
Ship Qty : Not reported
Rpt Unit : Not reported
Off Mng : H040
EPA Waste Codes: D009
Waste Description: RCRA fLAMMABLE TOXIC HEALTHCARE DEBRIS
Total Amt Of Waste Stream Generated in Reporting Yr 1: 3396.2615
Total Amt Of Waste Stream Generated in Reporting Yr 2: 71.653

Name: GOOD SAMARITAN REGIONAL MEDICAL CENTER
Year : 2015
RCRA Id : ORD053615548
Inactive : Not reported
Status: Small quantity generator
Manifest : 000040380DAT
Ship Date : 05/27/2015
TSD : WAD991281767
WS Num: 13
Transporter: Not reported
Ship Qty : Not reported
Rpt Unit : Not reported
Off Mng : H040
EPA Waste Codes: D011
Waste Description: RCRA fLAMMABLE TOXIC HEALTHCARE DEBRIS
Total Amt Of Waste Stream Generated in Reporting Yr 1: 3396.2615
Total Amt Of Waste Stream Generated in Reporting Yr 2: 71.653

Click this hyperlink while viewing on your computer to access
1988 additional OR_MANIFEST: record(s) in the EDR Site Report.

Name: GOOD SAMARITAN REGIONAL MEDICAL CENTER
Year : 2015
RCRA Id : ORD053615548
Inactive : Not reported
Status: Small quantity generator
Manifest : 000040380DAT
Ship Date : 05/27/2015
TSD : WAD991281767
WS Num: 13

GOOD SAMARITAN HOSPI (Continued) **1004769981**

Transporter: Not reported
Ship Qty : Not reported
Rpt Unit : Not reported
Off Mng : H040
EPA Waste Codes: D024
Waste Description: RCRA fLAMMABLE TOXIC HEALTHCARE DEBRIS
Total Amt Of Waste Stream Generated in Reporting Yr 1: 3396.2615
Total Amt Of Waste Stream Generated in Reporting Yr 2: 71.653

Name: GOOD SAMARITAN REGIONAL MEDICAL CENTER
Year : 2015
RCRA Id : ORD053615548
Inactive : Not reported
Status: Small quantity generator
Manifest : 000040380DAT
Ship Date : 05/27/2015
TSD : WAD991281767
WS Num: 13
Transporter: Not reported
Ship Qty : Not reported
Rpt Unit : Not reported
Off Mng : H040
EPA Waste Codes: U002
Waste Description: RCRA fLAMMABLE TOXIC HEALTHCARE DEBRIS
Total Amt Of Waste Stream Generated in Reporting Yr 1: 3396.2615
Total Amt Of Waste Stream Generated in Reporting Yr 2: 71.653

Name: GOOD SAMARITAN REGIONAL MEDICAL CENTER
Year : 2015
RCRA Id : ORD053615548
Inactive : Not reported
Status: Small quantity generator
Manifest : 000040380DAT
Ship Date : 05/27/2015
TSD : WAD991281767
WS Num: 13
Transporter: Not reported
Ship Qty : Not reported
Rpt Unit : Not reported
Off Mng : H040
EPA Waste Codes: U018
Waste Description: RCRA fLAMMABLE TOXIC HEALTHCARE DEBRIS
Total Amt Of Waste Stream Generated in Reporting Yr 1: 3396.2615
Total Amt Of Waste Stream Generated in Reporting Yr 2: 71.653

Name: GOOD SAMARITAN REGIONAL MEDICAL CENTER
Year : 2015
RCRA Id : ORD053615548
Inactive : Not reported
Status: Small quantity generator
Manifest : 000040402DAT
Ship Date : 06/03/2015
TSD : WAD991281767
WS Num: 13
Transporter: Not reported
Ship Qty : Not reported
Rpt Unit : Not reported

GOOD SAMARITAN HOSPI (Continued) **1004769981**

Off Mng : H040
EPA Waste Codes: D001
Waste Description: RCRA fLAMMABLE TOXIC HEALTHCARE DEBRIS
Total Amt Of Waste Stream Generated in Reporting Yr 1: 3396.2615
Total Amt Of Waste Stream Generated in Reporting Yr 2: 113.8285

Name: GOOD SAMARITAN REGIONAL MEDICAL CENTER
Year : 2015
RCRA Id : ORD053615548
Inactive : Not reported
Status: Small quantity generator
Manifest : 000040402DAT
Ship Date : 06/03/2015
TSD : WAD991281767
WS Num: 11
Transporter: Not reported
Ship Qty : Not reported
Rpt Unit : Not reported
Off Mng : H040
EPA Waste Codes: D001
Waste Description: RCRA USed Medical Aerosol/Inhalers
Total Amt Of Waste Stream Generated in Reporting Yr 1: 43.9895
Total Amt Of Waste Stream Generated in Reporting Yr 2: 1.814

Name: GOOD SAMARITAN REGIONAL MEDICAL CENTER
Year : 2015
RCRA Id : ORD053615548
Inactive : Not reported
Status: Small quantity generator
Manifest : 000040402DAT
Ship Date : 06/03/2015
TSD : WAD991281767
WS Num: 13
Transporter: Not reported
Ship Qty : Not reported
Rpt Unit : Not reported
Off Mng : H040
EPA Waste Codes: D009
Waste Description: RCRA fLAMMABLE TOXIC HEALTHCARE DEBRIS
Total Amt Of Waste Stream Generated in Reporting Yr 1: 3396.2615
Total Amt Of Waste Stream Generated in Reporting Yr 2: 113.8285

Name: GOOD SAMARITAN REGIONAL MEDICAL CENTER
Year : 2015
RCRA Id : ORD053615548
Inactive : Not reported
Status: Small quantity generator
Manifest : 000040402DAT
Ship Date : 06/03/2015
TSD : WAD991281767
WS Num: 13
Transporter: Not reported
Ship Qty : Not reported
Rpt Unit : Not reported
Off Mng : H040
EPA Waste Codes: D011
Waste Description: RCRA fLAMMABLE TOXIC HEALTHCARE DEBRIS

GOOD SAMARITAN HOSPI (Continued) **1004769981**

Total Amt Of Waste Stream Generated in Reporting Yr 1: 3396.2615
Total Amt Of Waste Stream Generated in Reporting Yr 2: 113.8285

Name: GOOD SAMARITAN REGIONAL MEDICAL CENTER
Year : 2015
RCRA Id : ORD053615548
Inactive : Not reported
Status: Small quantity generator
Manifest : 000040402DAT
Ship Date : 06/03/2015
TSD : WAD991281767
WS Num: 13
Transporter: Not reported
Ship Qty : Not reported
Rpt Unit : Not reported
Off Mng : H040
EPA Waste Codes: D024
Waste Description: RCRA fLAMMABLE TOXIC HEALTHCARE DEBRIS
Total Amt Of Waste Stream Generated in Reporting Yr 1: 3396.2615
Total Amt Of Waste Stream Generated in Reporting Yr 2: 113.8285

Name: GOOD SAMARITAN REGIONAL MEDICAL CENTER
Year : 2015
RCRA Id : ORD053615548
Inactive : Not reported
Status: Small quantity generator
Manifest : 000040402DAT
Ship Date : 06/03/2015
TSD : WAD991281767
WS Num: 13
Transporter: Not reported
Ship Qty : Not reported
Rpt Unit : Not reported
Off Mng : H040
EPA Waste Codes: U002
Waste Description: RCRA fLAMMABLE TOXIC HEALTHCARE DEBRIS
Total Amt Of Waste Stream Generated in Reporting Yr 1: 3396.2615
Total Amt Of Waste Stream Generated in Reporting Yr 2: 113.8285

Name: GOOD SAMARITAN REGIONAL MEDICAL CENTER
Year : 2015
RCRA Id : ORD053615548
Inactive : Not reported
Status: Small quantity generator
Manifest : 000040402DAT
Ship Date : 06/03/2015
TSD : WAD991281767
WS Num: 13
Transporter: Not reported
Ship Qty : Not reported
Rpt Unit : Not reported
Off Mng : H040
EPA Waste Codes: U018
Waste Description: RCRA fLAMMABLE TOXIC HEALTHCARE DEBRIS
Total Amt Of Waste Stream Generated in Reporting Yr 1: 3396.2615
Total Amt Of Waste Stream Generated in Reporting Yr 2: 113.8285

GOOD SAMARITAN HOSPI (Continued) **1004769981**

Manifest:

Name:	GOOD SAMARITAN REGIONAL MEDICAL CENTER
Year :	2014
RCRA Id :	ORD053615548
Inactive :	Not reported
Status:	Small quantity generator
Manifest :	000070901DAT
Ship Date :	01/08/2014
TSD :	WAD991281767
WS Num:	6
Transporter:	WAR000001743
Ship Qty :	Not reported
Rpt Unit :	Not reported
Off Mng :	H040
EPA Waste Codes:	D001 D009 D011 D024 U002 U010
Waste Description:	RCRA - FLAMMABLE/TOXIC HEALTHCARE DEBRIS (NO SHARPS)

Total Amt Of Waste Stream Generated in Reporting Yr 1: 2024.8775000000001
Total Amt Of Waste Stream Generated in Reporting Yr 2: 68.025000000000006

Name:	GOOD SAMARITAN REGIONAL MEDICAL CENTER
Year :	2014
RCRA Id :	ORD053615548
Inactive :	Not reported
Status:	Small quantity generator
Manifest :	000070943DAT
Ship Date :	01/22/2014
TSD :	WAD991281767
WS Num:	4
Transporter:	WAR000001743
Ship Qty :	Not reported
Rpt Unit :	Not reported
Off Mng :	H040
EPA Waste Codes:	D001
Waste Description:	RCRA - USED MEDICAL AEROSOLS/INHALERS

Total Amt Of Waste Stream Generated in Reporting Yr 1: 17.233000000000001
Total Amt Of Waste Stream Generated in Reporting Yr 2: 1.3605

Name:	GOOD SAMARITAN REGIONAL MEDICAL CENTER
Year :	2014
RCRA Id :	ORD053615548
Inactive :	Not reported
Status:	Small quantity generator
Manifest :	000070943DAT
Ship Date :	01/22/2014
TSD :	WAD991281767
WS Num:	6
Transporter:	WAR000001743
Ship Qty :	Not reported
Rpt Unit :	Not reported
Off Mng :	H040
EPA Waste Codes:	D001 D009 D011 D024 U002 U010
Waste Description:	RCRA - FLAMMABLE/TOXIC HEALTHCARE DEBRIS (NO SHARPS)

Total Amt Of Waste Stream Generated in Reporting Yr 1: 2024.8775000000001
Total Amt Of Waste Stream Generated in Reporting Yr 2: 61.222499999999997

Name:	GOOD SAMARITAN REGIONAL MEDICAL CENTER
Year :	2014

GOOD SAMARITAN HOSPI (Continued) **1004769981**

RCRA Id : ORD053615548
Inactive : Not reported
Status: Small quantity generator
Manifest : 000096052DAT
Ship Date : 06/18/2014
TSD : WAD991281767
WS Num: 6
Transporter: WAR000001743
Ship Qty : Not reported
Rpt Unit : Not reported
Off Mng : H040
EPA Waste Codes: D001 D009 D011 D024 U002 U010
Waste Description: RCRA - FLAMMABLE/TOXIC HEALTHCARE DEBRIS (NO SHARPS)
Total Amt Of Waste Stream Generated in Reporting Yr 1: 2024.8775000000001
Total Amt Of Waste Stream Generated in Reporting Yr 2: 93.421000000000006

Name: GOOD SAMARITAN REGIONAL MEDICAL CENTER
Year : 2014
RCRA Id : ORD053615548
Inactive : Not reported
Status: Small quantity generator
Manifest : 000096088DAT
Ship Date : 06/23/2014
TSD : WAD991281767
WS Num: 6
Transporter: WAR000001743
Ship Qty : Not reported
Rpt Unit : Not reported
Off Mng : H040
EPA Waste Codes: D001 D009 D011 D024 U002 U010
Waste Description: RCRA - FLAMMABLE/TOXIC HEALTHCARE DEBRIS (NO SHARPS)
Total Amt Of Waste Stream Generated in Reporting Yr 1: 2024.8775000000001
Total Amt Of Waste Stream Generated in Reporting Yr 2: 86.165000000000006

Name: GOOD SAMARITAN REGIONAL MEDICAL CENTER
Year : 2014
RCRA Id : ORD053615548
Inactive : Not reported
Status: Small quantity generator
Manifest : 000096088DAT
Ship Date : 06/23/2014
TSD : WAD991281767
WS Num: 7
Transporter: WAR000001743
Ship Qty : Not reported
Rpt Unit : Not reported
Off Mng : H040
EPA Waste Codes: P001 P075 P188
Waste Description: RCRA - P-LISTED WASTE DEBRIS/PHARMACEUTICALS
Total Amt Of Waste Stream Generated in Reporting Yr 1: 5.4420000000000002
Total Amt Of Waste Stream Generated in Reporting Yr 2: 0.45350000000000001

Name: GOOD SAMARITAN REGIONAL MEDICAL CENTER
Year : 2014
RCRA Id : ORD053615548
Inactive : Not reported
Status: Small quantity generator

GOOD SAMARITAN HOSPI (Continued) **1004769981**

Manifest : 000096137DAT
Ship Date : 07/02/2014
TSD : WAD991281767
WS Num: 4
Transporter: WAR000001743
Ship Qty : Not reported
Rpt Unit : Not reported
Off Mng : H040
EPA Waste Codes: D001
Waste Description: RCRA - USED MEDICAL AEROSOLS/INHALERS
Total Amt Of Waste Stream Generated in Reporting Yr 1: 17.233000000000001
Total Amt Of Waste Stream Generated in Reporting Yr 2: 0.45350000000000001

Name: GOOD SAMARITAN REGIONAL MEDICAL CENTER
Year : 2014
RCRA Id : ORD053615548
Inactive : Not reported
Status: Small quantity generator
Manifest : 000096137DAT
Ship Date : 07/02/2014
TSD : WAD991281767
WS Num: 7
Transporter: WAR000001743
Ship Qty : Not reported
Rpt Unit : Not reported
Off Mng : H040
EPA Waste Codes: P001 P075 P188
Waste Description: RCRA - P-LISTED WASTE DEBRIS/PHARMACEUTICALS
Total Amt Of Waste Stream Generated in Reporting Yr 1: 5.4420000000000002
Total Amt Of Waste Stream Generated in Reporting Yr 2: 0.45350000000000001

Name: GOOD SAMARITAN REGIONAL MEDICAL CENTER
Year : 2014
RCRA Id : ORD053615548
Inactive : Not reported
Status: Small quantity generator
Manifest : 000096317DAT
Ship Date : 08/06/2014
TSD : WAD991281767
WS Num: 4
Transporter: WAR000001743
Ship Qty : Not reported
Rpt Unit : Not reported
Off Mng : H040
EPA Waste Codes: D001
Waste Description: RCRA - USED MEDICAL AEROSOLS/INHALERS
Total Amt Of Waste Stream Generated in Reporting Yr 1: 17.233000000000001
Total Amt Of Waste Stream Generated in Reporting Yr 2: 1.3605

Name: GOOD SAMARITAN REGIONAL MEDICAL CENTER
Year : 2014
RCRA Id : ORD053615548
Inactive : Not reported
Status: Small quantity generator
Manifest : 000096317DAT
Ship Date : 08/06/2014
TSD : WAD991281767

GOOD SAMARITAN HOSPI (Continued) **1004769981**

WS Num: 6
Transporter: WAR000001743
Ship Qty : Not reported
Rpt Unit : Not reported
Off Mng : H040
EPA Waste Codes: D001 D009 D011 D024 U002 U010
Waste Description: RCRA - FLAMMABLE/TOXIC HEALTHCARE DEBRIS (NO SHARPS)
Total Amt Of Waste Stream Generated in Reporting Yr 1: 2024.8775000000001
Total Amt Of Waste Stream Generated in Reporting Yr 2: 48.978000000000002

Click this hyperlink while viewing on your computer to access
1988 additional OR_MANIFEST: record(s) in the EDR Site Report.

Name: GOOD SAMARITAN REGIONAL MEDICAL CENTER
Year : 2014
RCRA Id : ORD053615548
Inactive : Not reported
Status: Small quantity generator
Manifest : 000097026DAT
Ship Date : 02/11/2014
TSD : WAD991281767
WS Num: 2
Transporter: WAR000001743
Ship Qty : Not reported
Rpt Unit : Not reported
Off Mng : H040
EPA Waste Codes: D001 D002 D003 D004 D005 D006
Waste Description: OXIDIZER CLASS 5.1 LABPACK
Total Amt Of Waste Stream Generated in Reporting Yr 1: 7.7095000000000002
Total Amt Of Waste Stream Generated in Reporting Yr 2: 7.7095000000000002

Name: GOOD SAMARITAN REGIONAL MEDICAL CENTER
Year : 2014
RCRA Id : ORD053615548
Inactive : Not reported
Status: Small quantity generator
Manifest : 000097026DAT
Ship Date : 02/11/2014
TSD : WAD991281767
WS Num: 5
Transporter: WAR000001743
Ship Qty : Not reported
Rpt Unit : Not reported
Off Mng : H040
EPA Waste Codes: U010 U035 U058 U059 U150
Waste Description: RCRA - BULK CHEMO DEBRIS
Total Amt Of Waste Stream Generated in Reporting Yr 1: 9.9770000000000003
Total Amt Of Waste Stream Generated in Reporting Yr 2: 9.9770000000000003

Name: GOOD SAMARITAN REGIONAL MEDICAL CENTER
Year : 2014
RCRA Id : ORD053615548
Inactive : Not reported
Status: Small quantity generator
Manifest : 000097026DAT
Ship Date : 02/11/2014
TSD : WAD991281767

GOOD SAMARITAN HOSPI (Continued) **1004769981**

WS Num: 3
Transporter: WAR000001743
Ship Qty : Not reported
Rpt Unit : Not reported
Off Mng : H121
EPA Waste Codes: D001 D002 D003 D004 D005 D006
Waste Description: CORROSIVE CLASS 8 LABPACK
Total Amt Of Waste Stream Generated in Reporting Yr 1: 7.2560000000000002
Total Amt Of Waste Stream Generated in Reporting Yr 2: 3.6280000000000001

Name: GOOD SAMARITAN REGIONAL MEDICAL CENTER
Year : 2014
RCRA Id : ORD053615548
Inactive : Not reported
Status: Small quantity generator
Manifest : 000097062DAT
Ship Date : 02/11/2014
TSD : WAD991281767
WS Num: 1
Transporter: WAR000001743
Ship Qty : Not reported
Rpt Unit : Not reported
Off Mng : H050
EPA Waste Codes: D001
Waste Description: CITROSOLV
Total Amt Of Waste Stream Generated in Reporting Yr 1: 45.350000000000001
Total Amt Of Waste Stream Generated in Reporting Yr 2: 45.350000000000001

Name: GOOD SAMARITAN REGIONAL MEDICAL CENTER
Year : 2014
RCRA Id : ORD053615548
Inactive : Not reported
Status: Small quantity generator
Manifest : 000097084DAT
Ship Date : 03/05/2014
TSD : WAD991281767
WS Num: 4
Transporter: WAR000001743
Ship Qty : Not reported
Rpt Unit : Not reported
Off Mng : H040
EPA Waste Codes: D001
Waste Description: RCRA - USED MEDICAL AEROSOLS/INHALERS
Total Amt Of Waste Stream Generated in Reporting Yr 1: 17.233000000000001
Total Amt Of Waste Stream Generated in Reporting Yr 2: 3.1745000000000001

Name: GOOD SAMARITAN REGIONAL MEDICAL CENTER
Year : 2014
RCRA Id : ORD053615548
Inactive : Not reported
Status: Small quantity generator
Manifest : 000097084DAT
Ship Date : 03/05/2014
TSD : WAD991281767
WS Num: 6
Transporter: WAR000001743
Ship Qty : Not reported

GOOD SAMARITAN HOSPI (Continued) **1004769981**

Rpt Unit : Not reported
Off Mng : H040
EPA Waste Codes: D001 D009 D011 D024 U002 U010
Waste Description: RCRA - FLAMMABLE/TOXIC HEALTHCARE DEBRIS (NO SHARPS)
Total Amt Of Waste Stream Generated in Reporting Yr 1: 2024.8775000000001
Total Amt Of Waste Stream Generated in Reporting Yr 2: 128.34049999999999

Name: GOOD SAMARITAN REGIONAL MEDICAL CENTER
Year : 2014
RCRA Id : ORD053615548
Inactive : Not reported
Status: Small quantity generator
Manifest : 000097084DAT
Ship Date : 03/05/2014
TSD : WAD991281767
WS Num: 7
Transporter: WAR000001743
Ship Qty : Not reported
Rpt Unit : Not reported
Off Mng : H040
EPA Waste Codes: P001 P075 P188
Waste Description: RCRA - P-LISTED WASTE DEBRIS/PHARMACEUTICALS
Total Amt Of Waste Stream Generated in Reporting Yr 1: 5.4420000000000002
Total Amt Of Waste Stream Generated in Reporting Yr 2: 0.45350000000000001

Name: GOOD SAMARITAN REGIONAL MEDICAL CENTER
Year : 2014
RCRA Id : ORD053615548
Inactive : Not reported
Status: Small quantity generator
Manifest : 000097108DAT
Ship Date : 03/12/2014
TSD : WAD991281767
WS Num: 4
Transporter: WAR000001743
Ship Qty : Not reported
Rpt Unit : Not reported
Off Mng : H040
EPA Waste Codes: D001
Waste Description: RCRA - USED MEDICAL AEROSOLS/INHALERS
Total Amt Of Waste Stream Generated in Reporting Yr 1: 17.233000000000001
Total Amt Of Waste Stream Generated in Reporting Yr 2: 1.8140000000000001

Name: GOOD SAMARITAN REGIONAL MEDICAL CENTER
Year : 2014
RCRA Id : ORD053615548
Inactive : Not reported
Status: Small quantity generator
Manifest : 000097108DAT
Ship Date : 03/12/2014
TSD : WAD991281767
WS Num: 6
Transporter: WAR000001743
Ship Qty : Not reported
Rpt Unit : Not reported
Off Mng : H040
EPA Waste Codes: D001 D009 D011 D024 U002 U010

GOOD SAMARITAN HOSPI (Continued) **1004769981**

Waste Description: RCRA - FLAMMABLE/TOXIC HEALTHCARE DEBRIS (NO SHARPS)
Total Amt Of Waste Stream Generated in Reporting Yr 1: 2024.8775000000001
Total Amt Of Waste Stream Generated in Reporting Yr 2: 68.932000000000002

Name: GOOD SAMARITAN REGIONAL MEDICAL CENTER
Year : 2014
RCRA Id : ORD053615548
Inactive : Not reported
Status: Small quantity generator
Manifest : 000097108DAT
Ship Date : 03/12/2014
TSD : WAD991281767
WS Num: 7
Transporter: WAR000001743
Ship Qty : Not reported
Rpt Unit : Not reported
Off Mng : H040
EPA Waste Codes: P001 P075 P188
Waste Description: RCRA - P-LISTED WASTE DEBRIS/PHARMACEUTICALS
Total Amt Of Waste Stream Generated in Reporting Yr 1: 5.4420000000000002
Total Amt Of Waste Stream Generated in Reporting Yr 2: 0.45350000000000001

Manifest:
Name: GOOD SAMARITAN REGIONAL MEDICAL CENTER
Year : 2013
RCRA Id : ORD053615548
Inactive : Not reported
Status: Small quantity generator
Manifest : 000055339DAT
Ship Date : 01/09/2013
TSD : WAD991281767
WS Num: 12
Transporter: WAR000001743
Ship Qty : Not reported
Rpt Unit : Not reported
Off Mng : H040
EPA Waste Codes: D001
Waste Description: RCRA - USED MEDICAL AEROSOLS/INHALERS
Total Amt Of Waste Stream Generated in Reporting Yr 1: 42.1755
Total Amt Of Waste Stream Generated in Reporting Yr 2: 3.6280000000000001

Name: GOOD SAMARITAN REGIONAL MEDICAL CENTER
Year : 2013
RCRA Id : ORD053615548
Inactive : Not reported
Status: Small quantity generator
Manifest : 000055339DAT
Ship Date : 01/09/2013
TSD : WAD991281767
WS Num: 13
Transporter: WAR000001743
Ship Qty : Not reported
Rpt Unit : Not reported
Off Mng : H040
EPA Waste Codes: D001 D009 D011 D024 U002 U010

GOOD SAMARITAN HOSPI (Continued) **1004769981**

Waste Description: RCRA - FLAMMABLE/TOXIC HEALTHCARE DEBRIS (NO SHARPS)
Total Amt Of Waste Stream Generated in Reporting Yr 1: 6882.7695000000003
Total Amt Of Waste Stream Generated in Reporting Yr 2: 281.17000000000002

Name: GOOD SAMARITAN REGIONAL MEDICAL CENTER
Year : 2013
RCRA Id : ORD053615548
Inactive : Not reported
Status: Small quantity generator
Manifest : 000055442DAT
Ship Date : 01/25/2013
TSD : WAD991281767
WS Num: 12
Transporter: WAR000001743
Ship Qty : Not reported
Rpt Unit : Not reported
Off Mng : H040
EPA Waste Codes: D001
Waste Description: RCRA - USED MEDICAL AEROSOLS/INHALERS
Total Amt Of Waste Stream Generated in Reporting Yr 1: 42.1755
Total Amt Of Waste Stream Generated in Reporting Yr 2: 3.1745000000000001

Name: GOOD SAMARITAN REGIONAL MEDICAL CENTER
Year : 2013
RCRA Id : ORD053615548
Inactive : Not reported
Status: Small quantity generator
Manifest : 000055442DAT
Ship Date : 01/25/2013
TSD : WAD991281767
WS Num: 13
Transporter: WAR000001743
Ship Qty : Not reported
Rpt Unit : Not reported
Off Mng : H040
EPA Waste Codes: D001 D009 D011 D024 U002 U010
Waste Description: RCRA - FLAMMABLE/TOXIC HEALTHCARE DEBRIS (NO SHARPS)
Total Amt Of Waste Stream Generated in Reporting Yr 1: 13765.539000000001
Total Amt Of Waste Stream Generated in Reporting Yr 2: 247.1575

Name: GOOD SAMARITAN REGIONAL MEDICAL CENTER
Year : 2013
RCRA Id : ORD053615548
Inactive : Not reported
Status: Small quantity generator
Manifest : 000055442DAT
Ship Date : 01/25/2013
TSD : WAD991281767
WS Num: 15
Transporter: WAR000001743
Ship Qty : Not reported
Rpt Unit : Not reported
Off Mng : H040
EPA Waste Codes: P001 P075 P188
Waste Description: RCRA - P-LISTED WASTE DEBRIS/PHARMACEUTICALS
Total Amt Of Waste Stream Generated in Reporting Yr 1: 5.4420000000000002
Total Amt Of Waste Stream Generated in Reporting Yr 2: 0.45350000000000001

GOOD SAMARITAN HOSPI (Continued) **1004769981**

Name: GOOD SAMARITAN REGIONAL MEDICAL CENTER
Year : 2013
RCRA Id : ORD053615548
Inactive : Not reported
Status: Small quantity generator
Manifest : 00006474
Ship Date : 09/18/2013
TSD : WAD991281767
WS Num: 13
Transporter: WAR000001743
Ship Qty : Not reported
Rpt Unit : Not reported
Off Mng : H040
EPA Waste Codes: D001 D009 D011 D024 U002 U010
Waste Description: RCRA - FLAMMABLE/TOXIC HEALTHCARE DEBRIS (NO SHARPS)
Total Amt Of Waste Stream Generated in Reporting Yr 1: 6882.7695000000003
Total Amt Of Waste Stream Generated in Reporting Yr 2: 140.58500000000001

Name: GOOD SAMARITAN REGIONAL MEDICAL CENTER
Year : 2013
RCRA Id : ORD053615548
Inactive : Not reported
Status: Small quantity generator
Manifest : 000065512DAT
Ship Date : 02/08/2013
TSD : WAD991281767
WS Num: 12
Transporter: WAR000001743
Ship Qty : Not reported
Rpt Unit : Not reported
Off Mng : H040
EPA Waste Codes: D001
Waste Description: RCRA - USED MEDICAL AEROSOLS/INHALERS
Total Amt Of Waste Stream Generated in Reporting Yr 1: 42.1755
Total Amt Of Waste Stream Generated in Reporting Yr 2: 1.3605

Name: GOOD SAMARITAN REGIONAL MEDICAL CENTER
Year : 2013
RCRA Id : ORD053615548
Inactive : Not reported
Status: Small quantity generator
Manifest : 000065512DAT
Ship Date : 02/08/2013
TSD : WAD991281767
WS Num: 13
Transporter: WAR000001743
Ship Qty : Not reported
Rpt Unit : Not reported
Off Mng : H040
EPA Waste Codes: D001 D009 D011 D024 U002 U010
Waste Description: RCRA - FLAMMABLE/TOXIC HEALTHCARE DEBRIS (NO SHARPS)
Total Amt Of Waste Stream Generated in Reporting Yr 1: 6882.7695000000003
Total Amt Of Waste Stream Generated in Reporting Yr 2: 283.4375

Name: GOOD SAMARITAN REGIONAL MEDICAL CENTER
Year : 2013
RCRA Id : ORD053615548

GOOD SAMARITAN HOSPI (Continued) **1004769981**

Inactive : Not reported
Status: Small quantity generator
Manifest : 000065512DAT
Ship Date : 02/08/2013
TSD : WAD991281767
WS Num: 15
Transporter: WAR000001743
Ship Qty : Not reported
Rpt Unit : Not reported
Off Mng : H040
EPA Waste Codes: P001 P075 P188
Waste Description: RCRA - P-LISTED WASTE DEBRIS/PHARMACEUTICALS
Total Amt Of Waste Stream Generated in Reporting Yr 1: 5.4420000000000002
Total Amt Of Waste Stream Generated in Reporting Yr 2: 0.45350000000000001

Name: GOOD SAMARITAN REGIONAL MEDICAL CENTER
Year : 2013
RCRA Id : ORD053615548
Inactive : Not reported
Status: Small quantity generator
Manifest : 000065697DAT
Ship Date : 04/03/2013
TSD : WAD991281767
WS Num: 12
Transporter: WAR000001743
Ship Qty : Not reported
Rpt Unit : Not reported
Off Mng : H040
EPA Waste Codes: D001
Waste Description: RCRA - USED MEDICAL AEROSOLS/INHALERS
Total Amt Of Waste Stream Generated in Reporting Yr 1: 42.1755
Total Amt Of Waste Stream Generated in Reporting Yr 2: 3.1745000000000001

Click this hyperlink while viewing on your computer to access
1988 additional OR_MANIFEST: record(s) in the EDR Site Report.

Name: GOOD SAMARITAN REGIONAL MEDICAL CENTER
Year : 2013
RCRA Id : ORD053615548
Inactive : Not reported
Status: Small quantity generator
Manifest : 000065697DAT
Ship Date : 04/03/2013
TSD : WAD991281767
WS Num: 13
Transporter: WAR000001743
Ship Qty : Not reported
Rpt Unit : Not reported
Off Mng : H040
EPA Waste Codes: D001 D009 D011 D024 U002 U010
Waste Description: RCRA - FLAMMABLE/TOXIC HEALTHCARE DEBRIS (NO SHARPS)
Total Amt Of Waste Stream Generated in Reporting Yr 1: 6882.7695000000003
Total Amt Of Waste Stream Generated in Reporting Yr 2: 508.37349999999998

Name: GOOD SAMARITAN REGIONAL MEDICAL CENTER
Year : 2013
RCRA Id : ORD053615548

GOOD SAMARITAN HOSPI (Continued) **1004769981**

Inactive : Not reported
Status: Small quantity generator
Manifest : 000065697DAT
Ship Date : 04/03/2013
TSD : WAD991281767
WS Num: 15
Transporter: WAR000001743
Ship Qty : Not reported
Rpt Unit : Not reported
Off Mng : H040
EPA Waste Codes: P001 P075 P188
Waste Description: RCRA - P-LISTED WASTE DEBRIS/PHARMACEUTICALS
Total Amt Of Waste Stream Generated in Reporting Yr 1: 5.4420000000000002
Total Amt Of Waste Stream Generated in Reporting Yr 2: 0.45350000000000001

Name: GOOD SAMARITAN REGIONAL MEDICAL CENTER
Year : 2013
RCRA Id : ORD053615548
Inactive : Not reported
Status: Small quantity generator
Manifest : 000065878DAT
Ship Date : 05/01/2013
TSD : WAD991281767
WS Num: 12
Transporter: WAR000001743
Ship Qty : Not reported
Rpt Unit : Not reported
Off Mng : H040
EPA Waste Codes: D001
Waste Description: RCRA - USED MEDICAL AEROSOLS/INHALERS
Total Amt Of Waste Stream Generated in Reporting Yr 1: 42.1755
Total Amt Of Waste Stream Generated in Reporting Yr 2: 0.45350000000000001

Name: GOOD SAMARITAN REGIONAL MEDICAL CENTER
Year : 2013
RCRA Id : ORD053615548
Inactive : Not reported
Status: Small quantity generator
Manifest : 000065878DAT
Ship Date : 05/01/2013
TSD : WAD991281767
WS Num: 13
Transporter: WAR000001743
Ship Qty : Not reported
Rpt Unit : Not reported
Off Mng : H040
EPA Waste Codes: D001 D009 D011 D024 U002 U010
Waste Description: RCRA - FLAMMABLE/TOXIC HEALTHCARE DEBRIS (NO SHARPS)
Total Amt Of Waste Stream Generated in Reporting Yr 1: 6882.7695000000003
Total Amt Of Waste Stream Generated in Reporting Yr 2: 272.10000000000002

Name: GOOD SAMARITAN REGIONAL MEDICAL CENTER
Year : 2013
RCRA Id : ORD053615548
Inactive : Not reported
Status: Small quantity generator
Manifest : 000065935DAT

GOOD SAMARITAN HOSPI (Continued) **1004769981**

Ship Date : 05/15/2013
TSD : WAD991281767
WS Num: 12
Transporter: WAR000001743
Ship Qty : Not reported
Rpt Unit : Not reported
Off Mng : H040
EPA Waste Codes: D001
Waste Description: RCRA - USED MEDICAL AEROSOLS/INHALERS
Total Amt Of Waste Stream Generated in Reporting Yr 1: 42.1755
Total Amt Of Waste Stream Generated in Reporting Yr 2: 0.45350000000000001

Name: GOOD SAMARITAN REGIONAL MEDICAL CENTER
Year : 2013
RCRA Id : ORD053615548
Inactive : Not reported
Status: Small quantity generator
Manifest : 000065935DAT
Ship Date : 05/15/2013
TSD : WAD991281767
WS Num: 13
Transporter: WAR000001743
Ship Qty : Not reported
Rpt Unit : Not reported
Off Mng : H040
EPA Waste Codes: D001 D009 D011 D024 U002 U010
Waste Description: RCRA - FLAMMABLE/TOXIC HEALTHCARE DEBRIS (NO SHARPS)
Total Amt Of Waste Stream Generated in Reporting Yr 1: 6882.7695000000003
Total Amt Of Waste Stream Generated in Reporting Yr 2: 190.47

Name: GOOD SAMARITAN REGIONAL MEDICAL CENTER
Year : 2013
RCRA Id : ORD053615548
Inactive : Not reported
Status: Small quantity generator
Manifest : 000066036DAT
Ship Date : 07/19/2013
TSD : WAD991281767
WS Num: 12
Transporter: WAR000001743
Ship Qty : Not reported
Rpt Unit : Not reported
Off Mng : H040
EPA Waste Codes: D001
Waste Description: RCRA - USED MEDICAL AEROSOLS/INHALERS
Total Amt Of Waste Stream Generated in Reporting Yr 1: 42.1755
Total Amt Of Waste Stream Generated in Reporting Yr 2: 4.5350000000000001

Name: GOOD SAMARITAN REGIONAL MEDICAL CENTER
Year : 2013
RCRA Id : ORD053615548
Inactive : Not reported
Status: Small quantity generator
Manifest : 000066036DAT
Ship Date : 07/19/2013
TSD : WAD991281767
WS Num: 13

GOOD SAMARITAN HOSPI (Continued) **1004769981**

Transporter: WAR000001743
Ship Qty : Not reported
Rpt Unit : Not reported
Off Mng : H040
EPA Waste Codes: D001 D009 D011 D024 U002 U010
Waste Description: RCRA - FLAMMABLE/TOXIC HEALTHCARE DEBRIS (NO SHARPS)
Total Amt Of Waste Stream Generated in Reporting Yr 1: 6882.7695000000003
Total Amt Of Waste Stream Generated in Reporting Yr 2: 907

Name: GOOD SAMARITAN REGIONAL MEDICAL CENTER
Year : 2013
RCRA Id : ORD053615548
Inactive : Not reported
Status: Small quantity generator
Manifest : 000066252DAT
Ship Date : 08/07/2013
TSD : WAD991281767
WS Num: 13
Transporter: WAR000001743
Ship Qty : Not reported
Rpt Unit : Not reported
Off Mng : H040
EPA Waste Codes: D001 D009 D011 D024 U002 U010
Waste Description: RCRA - FLAMMABLE/TOXIC HEALTHCARE DEBRIS (NO SHARPS)
Total Amt Of Waste Stream Generated in Reporting Yr 1: 6882.7695000000003
Total Amt Of Waste Stream Generated in Reporting Yr 2: 250.78550000000001

Name: GOOD SAMARITAN REGIONAL MEDICAL CENTER
Year : 2013
RCRA Id : ORD053615548
Inactive : Not reported
Status: Small quantity generator
Manifest : 000066303DAT
Ship Date : 08/14/2013
TSD : WAD991281767
WS Num: 13
Transporter: WAR000001743
Ship Qty : Not reported
Rpt Unit : Not reported
Off Mng : H040
EPA Waste Codes: D001 D009 D011 D024 U002 U010
Waste Description: RCRA - FLAMMABLE/TOXIC HEALTHCARE DEBRIS (NO SHARPS)
Total Amt Of Waste Stream Generated in Reporting Yr 1: 6882.7695000000003
Total Amt Of Waste Stream Generated in Reporting Yr 2: 104.30500000000001

Manifest:
Name: GOOD SAMARITAN REGIONAL MEDICAL CENTER
Year : 2012
RCRA Id : ORD053615548
Inactive : Not reported
Status: Small quantity generator
Manifest : 000040141DAT
Ship Date : 03/03/2012
TSD : WAD991281767
WS Num: 4

GOOD SAMARITAN HOSPI (Continued) **1004769981**

Transporter: WAD991281767
Ship Qty : Not reported
Rpt Unit : Not reported
Off Mng : H040
EPA Waste Codes: U188
Waste Description: TOXIC CLASS 6.1 LABPACK
Total Amt Of Waste Stream Generated in Reporting Yr 1: Not reported
Total Amt Of Waste Stream Generated in Reporting Yr 2: Not reported

Name: GOOD SAMARITAN REGIONAL MEDICAL CENTER
Year : 2012
RCRA Id : ORD053615548
Inactive : Not reported
Status: Small quantity generator
Manifest : 000040141DAT
Ship Date : 03/03/2012
TSD : WAD991281767
WS Num: 3
Transporter: WAD991281767
Ship Qty : Not reported
Rpt Unit : Not reported
Off Mng : H071
EPA Waste Codes: D001
Waste Description: OXIDIZER CLASS 5.1 LABPACK
Total Amt Of Waste Stream Generated in Reporting Yr 1: Not reported
Total Amt Of Waste Stream Generated in Reporting Yr 2: Not reported

Name: GOOD SAMARITAN REGIONAL MEDICAL CENTER
Year : 2012
RCRA Id : ORD053615548
Inactive : Not reported
Status: Small quantity generator
Manifest : 000040141DAT
Ship Date : 03/27/2012
TSD : WAD991281767
WS Num: 2
Transporter: WAD991281767
Ship Qty : Not reported
Rpt Unit : Not reported
Off Mng : H050
EPA Waste Codes: D001
Waste Description: CITROSOLV
Total Amt Of Waste Stream Generated in Reporting Yr 1: Not reported
Total Amt Of Waste Stream Generated in Reporting Yr 2: Not reported

Name: GOOD SAMARITAN REGIONAL MEDICAL CENTER
Year : 2012
RCRA Id : ORD053615548
Inactive : Not reported
Status: Small quantity generator
Manifest : 000040141DAT
Ship Date : 03/30/2012
TSD : WAD991281767
WS Num: 8
Transporter: WAD991281767
Ship Qty : Not reported
Rpt Unit : Not reported

GOOD SAMARITAN HOSPI (Continued) **1004769981**

Off Mng : H040
EPA Waste Codes: U010 U035 U058 U059 U150
Waste Description: BULK CHEMO DEBRIS
Total Amt Of Waste Stream Generated in Reporting Yr 1: Not reported
Total Amt Of Waste Stream Generated in Reporting Yr 2: Not reported

Name: GOOD SAMARITAN REGIONAL MEDICAL CENTER
Year : 2012
RCRA Id : ORD053615548
Inactive : Not reported
Status: Small quantity generator
Manifest : 000040141DAT
Ship Date : 03/30/2012
TSD : WAD991281767
WS Num: 10
Transporter: WAD991281767
Ship Qty : Not reported
Rpt Unit : Not reported
Off Mng : H050
EPA Waste Codes: D001
Waste Description: LOOSEPACK FLAMMABLE PAINTS/THINNERS
Total Amt Of Waste Stream Generated in Reporting Yr 1: Not reported
Total Amt Of Waste Stream Generated in Reporting Yr 2: Not reported

Name: GOOD SAMARITAN REGIONAL MEDICAL CENTER
Year : 2012
RCRA Id : ORD053615548
Inactive : Not reported
Status: Small quantity generator
Manifest : 000040141DAT
Ship Date : 03/30/2012
TSD : WAD991281767
WS Num: 5
Transporter: WAD991281767
Ship Qty : Not reported
Rpt Unit : Not reported
Off Mng : H121
EPA Waste Codes: D002
Waste Description: CORROSIVE CLASS 8 LABPACK
Total Amt Of Waste Stream Generated in Reporting Yr 1: Not reported
Total Amt Of Waste Stream Generated in Reporting Yr 2: Not reported

Name: GOOD SAMARITAN REGIONAL MEDICAL CENTER
Year : 2012
RCRA Id : ORD053615548
Inactive : Not reported
Status: Small quantity generator
Manifest : 000040180DAT
Ship Date : 04/09/2012
TSD : WAD991281767
WS Num: 6
Transporter: WAD991281767
Ship Qty : Not reported
Rpt Unit : Not reported
Off Mng : H040
EPA Waste Codes: D001
Waste Description: USED MEDICAL AEROSOLS/INHALERS

GOOD SAMARITAN HOSPI (Continued) **1004769981**

Total Amt Of Waste Stream Generated in Reporting Yr 1: Not reported
Total Amt Of Waste Stream Generated in Reporting Yr 2: Not reported

Name: GOOD SAMARITAN REGIONAL MEDICAL CENTER
Year : 2012
RCRA Id : ORD053615548
Inactive : Not reported
Status: Small quantity generator
Manifest : 000040180DAT
Ship Date : 04/09/2012
TSD : WAD991281767
WS Num: 7
Transporter: WAD991281767
Ship Qty : Not reported
Rpt Unit : Not reported
Off Mng : H040
EPA Waste Codes: D001 D009 D011 D024 U002 U010
Waste Description: FLAMMABLE/TOXIC HEALTHCARE DEBRIS (NO SHARPS)
Total Amt Of Waste Stream Generated in Reporting Yr 1: Not reported
Total Amt Of Waste Stream Generated in Reporting Yr 2: Not reported

Name: GOOD SAMARITAN REGIONAL MEDICAL CENTER
Year : 2012
RCRA Id : ORD053615548
Inactive : Not reported
Status: Small quantity generator
Manifest : 000040180DAT
Ship Date : 04/09/2012
TSD : WAD991281767
WS Num: 9
Transporter: WAD991281767
Ship Qty : Not reported
Rpt Unit : Not reported
Off Mng : H040
EPA Waste Codes: P001 P075 P188
Waste Description: P-LISTED WASTE DEBRIS/PHARMACEUTICALS (NO SHARPS)
Total Amt Of Waste Stream Generated in Reporting Yr 1: Not reported
Total Amt Of Waste Stream Generated in Reporting Yr 2: Not reported

Name: GOOD SAMARITAN REGIONAL MEDICAL CENTER
Year : 2012
RCRA Id : ORD053615548
Inactive : Not reported
Status: Small quantity generator
Manifest : 000040215DAT
Ship Date : 07/03/2012
TSD : WAD991281767
WS Num: 6
Transporter: WAD991281767
Ship Qty : Not reported
Rpt Unit : Not reported
Off Mng : H040
EPA Waste Codes: D001
Waste Description: USED MEDICAL AEROSOLS/INHALERS
Total Amt Of Waste Stream Generated in Reporting Yr 1: Not reported
Total Amt Of Waste Stream Generated in Reporting Yr 2: Not reported

GOOD SAMARITAN HOSPI (Continued) **1004769981**

Click this hyperlink while viewing on your computer to access
1988 additional OR_MANIFEST: record(s) in the EDR Site Report.

Name: GOOD SAMARITAN REGIONAL MEDICAL CENTER
Year : 2012
RCRA Id : ORD053615548
Inactive : Not reported
Status: Small quantity generator
Manifest : 000040215DAT
Ship Date : 07/03/2012
TSD : WAD991281767
WS Num: 9
Transporter: WAD991281767
Ship Qty : Not reported
Rpt Unit : Not reported
Off Mng : H040
EPA Waste Codes: P001 P075 P188
Waste Description: P-LISTED WASTE DEBRIS/PHARMACEUTICALS (NO SHARPS)
Total Amt Of Waste Stream Generated in Reporting Yr 1: Not reported
Total Amt Of Waste Stream Generated in Reporting Yr 2: Not reported

Name: GOOD SAMARITAN REGIONAL MEDICAL CENTER
Year : 2012
RCRA Id : ORD053615548
Inactive : Not reported
Status: Small quantity generator
Manifest : 000040215DAT
Ship Date : 07/12/2012
TSD : WAD991281767
WS Num: 7
Transporter: WAD991281767
Ship Qty : Not reported
Rpt Unit : Not reported
Off Mng : H040
EPA Waste Codes: D001 D009 D011 D024 U002 U010
Waste Description: FLAMMABLE/TOXIC HEALTHCARE DEBRIS (NO SHARPS)
Total Amt Of Waste Stream Generated in Reporting Yr 1: Not reported
Total Amt Of Waste Stream Generated in Reporting Yr 2: Not reported

Name: GOOD SAMARITAN REGIONAL MEDICAL CENTER
Year : 2012
RCRA Id : ORD053615548
Inactive : Not reported
Status: Small quantity generator
Manifest : 000040216DAT
Ship Date : 07/03/2012
TSD : WAD991281767
WS Num: 11
Transporter: WAD991281767
Ship Qty : Not reported
Rpt Unit : Not reported
Off Mng : H040
EPA Waste Codes: D001
Waste Description: PICRIC ACID, SATURATED
Total Amt Of Waste Stream Generated in Reporting Yr 1: Not reported
Total Amt Of Waste Stream Generated in Reporting Yr 2: Not reported

GOOD SAMARITAN HOSPI (Continued) **1004769981**

Name: GOOD SAMARITAN REGIONAL MEDICAL CENTER
Year : 2012
RCRA Id : ORD053615548
Inactive : Not reported
Status: Small quantity generator
Manifest : 000040216DAT
Ship Date : 07/03/2012
TSD : WAD991281767
WS Num: 8
Transporter: WAD991281767
Ship Qty : Not reported
Rpt Unit : Not reported
Off Mng : H040
EPA Waste Codes: U010 U035 U058 U059 U150
Waste Description: BULK CHEMO DEBRIS
Total Amt Of Waste Stream Generated in Reporting Yr 1: Not reported
Total Amt Of Waste Stream Generated in Reporting Yr 2: Not reported

Name: GOOD SAMARITAN REGIONAL MEDICAL CENTER
Year : 2012
RCRA Id : ORD053615548
Inactive : Not reported
Status: Small quantity generator
Manifest : 000040216DAT
Ship Date : 07/03/2012
TSD : WAD991281767
WS Num: 2
Transporter: WAD991281767
Ship Qty : Not reported
Rpt Unit : Not reported
Off Mng : H050
EPA Waste Codes: D001
Waste Description: CITROSOLV
Total Amt Of Waste Stream Generated in Reporting Yr 1: Not reported
Total Amt Of Waste Stream Generated in Reporting Yr 2: Not reported

Name: GOOD SAMARITAN REGIONAL MEDICAL CENTER
Year : 2012
RCRA Id : ORD053615548
Inactive : Not reported
Status: Small quantity generator
Manifest : 000040216DAT
Ship Date : 07/03/2012
TSD : WAD991281767
WS Num: 10
Transporter: WAD991281767
Ship Qty : Not reported
Rpt Unit : Not reported
Off Mng : H050
EPA Waste Codes: D001
Waste Description: LOOSEPACK FLAMMABLE PAINTS/THINNERS
Total Amt Of Waste Stream Generated in Reporting Yr 1: Not reported
Total Amt Of Waste Stream Generated in Reporting Yr 2: Not reported

Name: GOOD SAMARITAN REGIONAL MEDICAL CENTER
Year : 2012
RCRA Id : ORD053615548

GOOD SAMARITAN HOSPI (Continued) **1004769981**

Inactive : Not reported
Status: Small quantity generator
Manifest : 000042549DAT
Ship Date : 04/29/2012
TSD : WAD991281767
WS Num: 6
Transporter: WAD991281767
Ship Qty : Not reported
Rpt Unit : Not reported
Off Mng : H040
EPA Waste Codes: D001
Waste Description: USED MEDICAL AEROSOLS/INHALERS
Total Amt Of Waste Stream Generated in Reporting Yr 1: Not reported
Total Amt Of Waste Stream Generated in Reporting Yr 2: Not reported

Name: GOOD SAMARITAN REGIONAL MEDICAL CENTER
Year : 2012
RCRA Id : ORD053615548
Inactive : Not reported
Status: Small quantity generator
Manifest : 000042549DAT
Ship Date : 04/29/2012
TSD : WAD991281767
WS Num: 7
Transporter: WAD991281767
Ship Qty : Not reported
Rpt Unit : Not reported
Off Mng : H040
EPA Waste Codes: D001 D009 D011 D024 U002 U010
Waste Description: FLAMMABLE/TOXIC HEALTHCARE DEBRIS (NO SHARPS)
Total Amt Of Waste Stream Generated in Reporting Yr 1: Not reported
Total Amt Of Waste Stream Generated in Reporting Yr 2: Not reported

Name: GOOD SAMARITAN REGIONAL MEDICAL CENTER
Year : 2012
RCRA Id : ORD053615548
Inactive : Not reported
Status: Small quantity generator
Manifest : 000042549DAT
Ship Date : 04/29/2012
TSD : WAD991281767
WS Num: 9
Transporter: WAD991281767
Ship Qty : Not reported
Rpt Unit : Not reported
Off Mng : H040
EPA Waste Codes: P001 P075 P188
Waste Description: P-LISTED WASTE DEBRIS/PHARMACEUTICALS (NO SHARPS)
Total Amt Of Waste Stream Generated in Reporting Yr 1: Not reported
Total Amt Of Waste Stream Generated in Reporting Yr 2: Not reported

Name: GOOD SAMARITAN REGIONAL MEDICAL CENTER
Year : 2012
RCRA Id : ORD053615548
Inactive : Not reported
Status: Small quantity generator
Manifest : 000042630DAT

GOOD SAMARITAN HOSPI (Continued) **1004769981**

Ship Date : 05/14/2012
TSD : WAD991281767
WS Num: 6
Transporter: WAD991281767
Ship Qty : Not reported
Rpt Unit : Not reported
Off Mng : H040
EPA Waste Codes: D001
Waste Description: USED MEDICAL AEROSOLS/INHALERS
Total Amt Of Waste Stream Generated in Reporting Yr 1: Not reported
Total Amt Of Waste Stream Generated in Reporting Yr 2: Not reported

Manifest:
Name: GOOD SAMARITAN REGIONAL MEDICAL CENTER
Year : 2011
RCRA Id : ORD053615548
Inactive : Not reported
Status: Small quantity generator
Manifest : 000022600
Ship Date : 03/30/2011
TSD : WAD991281767
WS Num: 3
Transporter: WAR000001743
Ship Qty : Not reported
Rpt Unit : Not reported
Off Mng : H010
EPA Waste Codes: D008
Waste Description: Hazardous Waste Solid (Lead)
Total Amt Of Waste Stream Generated in Reporting Yr 1: 18.593499999999999
Total Amt Of Waste Stream Generated in Reporting Yr 2: 13.605

Name: GOOD SAMARITAN REGIONAL MEDICAL CENTER
Year : 2011
RCRA Id : ORD053615548
Inactive : Not reported
Status: Small quantity generator
Manifest : 000022600
Ship Date : 03/30/2011
TSD : WAD991281767
WS Num: 2
Transporter: WAR000001743
Ship Qty : Not reported
Rpt Unit : Not reported
Off Mng : H040
EPA Waste Codes: D001
Waste Description: Waste Flammable Liquids (xylene)
Total Amt Of Waste Stream Generated in Reporting Yr 1: 333.51297
Total Amt Of Waste Stream Generated in Reporting Yr 2: 173.29595499999999

Name: GOOD SAMARITAN REGIONAL MEDICAL CENTER
Year : 2011
RCRA Id : ORD053615548
Inactive : Not reported
Status: Small quantity generator
Manifest : 000022600

GOOD SAMARITAN HOSPI (Continued) **1004769981**

Ship Date : 03/30/2011
TSD : WAD991281767
WS Num: 6
Transporter: WAR000001743
Ship Qty : Not reported
Rpt Unit : Not reported
Off Mng : H040
EPA Waste Codes: D001
Waste Description: Waste oxidizing liquids
Total Amt Of Waste Stream Generated in Reporting Yr 1: 30.838000000000001
Total Amt Of Waste Stream Generated in Reporting Yr 2: 30.838000000000001

Name: GOOD SAMARITAN REGIONAL MEDICAL CENTER
Year : 2011
RCRA Id : ORD053615548
Inactive : Not reported
Status: Small quantity generator
Manifest : 000022600
Ship Date : 03/30/2011
TSD : WAD991281767
WS Num: 4
Transporter: WAR000001743
Ship Qty : Not reported
Rpt Unit : Not reported
Off Mng : H040
EPA Waste Codes: D002
Waste Description: Waste Corrosive Liquid, Acidic, inorganic
Total Amt Of Waste Stream Generated in Reporting Yr 1: 15.8725
Total Amt Of Waste Stream Generated in Reporting Yr 2: 12.2445

Manifest:
Name: GOOD SAMARITAN REGIONAL MEDICAL CENTER
Year : 2010
RCRA Id : ORD053615548
Inactive : Not reported
Status: Small quantity generator
Manifest : 004971918 JJ
Ship Date : 03/13/2010
TSD : WAD991281767
WS Num: 2
Transporter: WAR000001743
Ship Qty : Not reported
Rpt Unit : Not reported
Off Mng : H050
EPA Waste Codes: D001
Waste Description: Waste Flammable Liquids (xylene)
Total Amt Of Waste Stream Generated in Reporting Yr 1: 333.51297
Total Amt Of Waste Stream Generated in Reporting Yr 2: 173.29595499999999

Name: GOOD SAMARITAN REGIONAL MEDICAL CENTER
Year : 2010
RCRA Id : ORD053615548
Inactive : Not reported
Status: Small quantity generator
Manifest : 004971918JJK

GOOD SAMARITAN HOSPI (Continued) **1004769981**

Ship Date : 03/13/2010
TSD : WAD991281767
WS Num: 6
Transporter: WAR000001743
Ship Qty : Not reported
Rpt Unit : Not reported
Off Mng : H071
EPA Waste Codes: D001
Waste Description: Waste oxidizing liquids
Total Amt Of Waste Stream Generated in Reporting Yr 1: 26.756499999999999
Total Amt Of Waste Stream Generated in Reporting Yr 2: 0.45350000000000001

Name: GOOD SAMARITAN REGIONAL MEDICAL CENTER
Year : 2010
RCRA Id : ORD053615548
Inactive : Not reported
Status: Small quantity generator
Manifest : 0049719418JJ
Ship Date : 03/13/2010
TSD : WAD991281767
WS Num: 4
Transporter: WAR000001743
Ship Qty : Not reported
Rpt Unit : Not reported
Off Mng : H121
EPA Waste Codes: D002
Waste Description: Waste Corrosive Liquid, Acidic, inorganic
Total Amt Of Waste Stream Generated in Reporting Yr 1: 7.2560000000000002
Total Amt Of Waste Stream Generated in Reporting Yr 2: 0.45350000000000001

NPDES:
Name: AMBULATORY SERVICES BUILDING
Address: 3600 NW SAMARITAN DR
City,State,Zip: CORVALLIS, OR 97330
WQ File Nbr: 117540
Legal Name: GOOD SAMARITAN HOSPITAL CORVALLIS
Region: WR
Pri SIC: 1542
Latitude: 44.6033
Longitude: -123.2529
Category: STORMWATER
Permit Type: GEN12C
Permit Active: FALSE
Permit Description: Storm Water: Construction activities - 1 acre or more
Expiration Date: 11/30/2015
EPA Number: ORR10B710
UIC Facility: FALSE
Admin Agent: Salem Office
Last Action Date: 04/06/2011
Permit Writer: Jones, Louwellyn
Compliance Inspector: Sewell, Kristy
DMR Reviewer: Not reported
Application Number: 973827
Class: N/A
Start Date: 10/30/2007
Region Decode: West Region

GOOD SAMARITAN HOSPI (Continued) **1004769981**

Ownership:	PRIVATE
Permit Group:	NPDES General Permit - Industrial storm water discharges
EPA Class:	MINOR
Permit Number:	23060
Facility RID:	Not reported
Address 2:	Not reported
Program Name:	Not reported
Type Name:	Not reported
Facility Abbr. Name:	Not reported
Comments:	Not reported
Program Identifier:	Not reported
Permit RID:	Not reported
Ref Group Name:	Not reported
Permittee Name:	Not reported
Permit Status:	Not reported

BQ371 **GOOD SAMARITAN HOSPITAL INC** **UST FINDER** **1028644930**
NW **3600 NW SAMARITAN DR** **UST FINDER RELEASE** **N/A**
< 1/8 **CORVALLIS, OR 97330**
0.091 mi.
483 ft. **Site 2 of 3 in cluster BQ**

Actual:
256 ft.

Focus Map:
4

UST FINDER:

Object ID:	696731
Facility ID:	OR5162
Name:	GOOD SAMARITAN HOSPITAL INC
Address:	3600 NW SAMARITAN DR
City,State,Zip:	CORVALLIS, OR 97330
Address Match Type:	StreetAddress
Open USTs:	0
Closed USTs:	1
TOS USTs:	0
Population 1500ft:	125
Private Wells 1500ft:	13
Within 100yr Floodplain:	No
Land Use:	Developed, Medium Intensity
Within SPA:	Yes
SPA PWS Facility ID:	OR4100003_11797
SPA Water Type:	SW - Surface Water
SPA Facility Type:	IN - Intake
SPA HUC12:	170900030609
Within WHPA:	No
WHPA PWS Facility ID:	Not reported
WHPA Water Type:	Not reported
WHPA Facility Type:	Not reported
WHPA HUC12:	Not reported
Facility Status:	Closed UST(s)
Date of Last Inspection:	Not reported
EPA Region:	10
Tribe:	Not reported
Coordinate Source:	Geocode
X Coord:	-123.253026846
Y Coord:	44.603645215
Latitude:	44.6036452154858
Longitude:	-123.253026846351

UST FINDER:

Object ID:	1546830

GOOD SAMARITAN HOSPITAL INC (Continued) **1028644930**

Facility ID:	OR5162
Tank ID:	OR5162_3
Tank Status:	Closed
Installation Date:	1975/04/18 16:00:00+00
Removal Date:	1997/11/28 15:59:59+00
Tank Capacity:	500
Substances:	Used Oil
Tank Wall Type:	Not reported

UST FINDER RELEASE:

Object ID:	332705
Facility ID:	Not reported
Lust ID:	OR26-90-0492
Name:	GOOD SAMARITAN HOSPITAL
Address:	3600 NW SAMARITAN DR
City,State,Zip:	CORVALLIS, OR 97330
Address Match Type:	StreetAddress
Reported Date:	1990/12/17 15:59:59+00
Status:	No Further Action
Substance:	Not reported
Population within 1500ft:	124
Domestic Wells within 1500ft:	13
Land Use:	Developed, Medium Intensity
Within SPA:	Yes
SPA PWS Facility ID:	OR4100003_11797
SPA Water Type:	SW - SurRELEASEe Water
SPA Facility Type:	IN - Intake
SPA HUC12:	170900030609
Within WHPA:	No
WHPA PWS Facility ID:	Not reported
WHPA Water Type:	Not reported
WHPA Facility Type:	Not reported
WHPA HUC12:	Not reported
Within 100yr Floodplain:	No
Tribe:	Not reported
EPA Region:	10
NFA Letter 1:	Not reported
NFA Letter 2:	Not reported
NFA Letter 3:	Not reported
NFA Letter 4:	Not reported
Closed With Residual Contaminate:	Not reported
Coordinate Source:	Geocode
X Coord:	-123.25303
Y Coord:	44.6036500000001
Latitude:	44.60365
Longitude:	-123.253029999999

BQ372 **GOOD SAMARITAN HOSPITAL INC** **OR LUST** **1000183971**
NW **3600 NW SAMARITAN DR** **OR UST** **N/A**
< 1/8 **CORVALLIS, OR 97330** **OR AIRS**
0.091 mi. **OR HSIS**
483 ft. **Site 3 of 3 in cluster BQ**

Actual:
256 ft.

Focus Map:
4

LUST:

Name:	GOOD SAMARITAN HOSPITAL
Address:	3600 NW SAMARITAN DR
City,State,Zip:	CORVALLIS, OR 97330
Region:	Western Region
Facility ID:	02-97-4180
Cleanup Received Date:	12/10/1997
Cleanup Start Date:	11/26/1997
Cleanup Complete Date:	**03/31/2003**
Decode for Region:	**West Region**

UST:

Name:	GOOD SAMARITAN HOSPITAL INC
Address:	3600 NW SAMARITAN DR
City:	CORVALLIS
Facility ID:	5162
Facility Telephone:	(503) 757-5109
Permittee Name:	KEN RYKER, CHIEF ENGINEER
Number of Permitted Tanks:	Not reported
Active Tanks:	Not reported
Decommissioned Tanks:	2
Number of Tanks:	2

AIRS:

Source ID:	Not reported
Permit Number:	02-2094-11-01
Address:	3600 NW SAMARITAN DR
Name:	GOOD SAMARITAN HOSPITAL
City,State,Zip:	CORVALLIS, OR 97330
Year:	Not reported
Permit Type:	General (2) ACDP
Expiration Date:	10/01/2027
Pollutant:	Not reported
Issue Date:	01/12/2018
Emissions:	Not reported
NAICS Code:	221330
Is NAICS Code Primary:	Not reported
SIC Code:	4961
Is SIC Code Primary:	Not reported
Latitude:	44.6033
Longitude:	-123.2529
Emission Source Code:	Not reported
Emission Source Description:	Not reported
Process Code:	Not reported
Process Description:	Not reported
Process Unit:	Not reported
SCC:	Not reported
Throughput:	Not reported
Throughput Type:	Not reported

HSIS:

Name:	GOOD SAMARITAN HOSPITAL

GOOD SAMARITAN HOSPITAL INC (Continued) **1000183971**

Address:	3600 NW SAMARITAN DR
City,State,Zip:	CORVALLIS, OR 97330
Facility ID:	21272
Department Or Division Of Company:	Not reported
Chemical Is Extremely Hazardous Substance (EHS:	Not reported
Contains 112R:	Not reported
Facility Has Written Emergency Plan:	Not reported
NAICS Code 1:	Not reported
NAICS Desc 1:	Not reported
NAICS Code 2:	Not reported
NAICS Desc 2:	Not reported
Manager Name:	Not reported
Business Phone:	Not reported
Mailing Address:	Not reported
Mailing City:	Not reported
Mailing State:	Not reported
Mailing Zip:	Not reported
No. of Employees:	Not reported
Day Phone:	Not reported
Placard:	Not reported
Fire Dept Code:	Not reported
FD:	CORVALLIS FD
Sprinkler System:	Not reported
Emergency Contact:	Not reported
Emergency Procedure:	Not reported
Business Type:	Not reported
Facility Type:	Private
Department:	Not reported
Status:	ACTIVE
Latitude:	44.6033
Longitude:	-123.252
Status TRI:	Active
Status RMP:	Active
Status PSM:	Active
Status CR2K:	Inactive
Status 302:	Active
Owner Name:	DOUGLAS BOYSEN
Last Reported ID:	81801
Case Number:	10024972
Chemical Name:	NITROUS OXIDE; NITROGEN OXIDE; NITROUS OXIDE; LAUGHING GAS; HYP ACID ANHYDRIDE; DINITROGEN MONOXIDE; NITROGEN OXIDE (N20); NITR MONOXIDE; HYPONITROUS OXIDE / AIRGAS USA
EHS Name:	Not reported
Is Pure:	Yes
Is Mix:	No
Is EHS:	Not reported
Mixture Component:	Not reported
Maximum Daily Amount Code:	20
Maximum Daily Amount Unit:	gal
Chemical Added Date:	06/14/2017
Is Chem PSM:	No
Is Chem 112R:	No
Is Chem 302:	No
Is Pesticide:	No
Is Fertilizer:	No
Physical State:	Gas
UNNA Number:	1070

GOOD SAMARITAN HOSPITAL INC (Continued) **1000183971**

NFPA Health:	1
NFPA Flammability:	0
NFPA Reactivity:	3
NFPA Special Notice:	OX
Hazards:	Health SpecificOrganToxicity, Physical Flammable, Physical Oxidizer
Number of Days Onsite:	365
Year:	2021
Case Number:	N/A
Chemical Name:	DIESEL FUEL 2 LOW SULFUR
EHS Name:	Not reported
Is Pure:	No
Is Mix:	Yes
Is EHS:	Not reported
Mixture Component:	DIESEL FUEL NO 2
Maximum Daily Amount Code:	30
Maximum Daily Amount Unit:	gal
Chemical Added Date:	06/14/2017
Is Chem PSM:	No
Is Chem 112R:	No
Is Chem 302:	No
Is Pesticide:	No
Is Fertilizer:	No
Physical State:	Liquid
UNNA Number:	1993
NFPA Health:	2
NFPA Flammability:	2
NFPA Reactivity:	0
NFPA Special Notice:	N/A
Hazards:	Health Acute, Health Aspiration, Health Carcinogenicity, Health SeriousEye, Health SkinCorrosion, Health SpecificOrganToxicity, Physical Combustive
Number of Days Onsite:	365
Year:	2021
Case Number:	N/A
Chemical Name:	DIESEL FUEL 2 LOW SULFUR
EHS Name:	Not reported
Is Pure:	No
Is Mix:	Yes
Is EHS:	Not reported
Mixture Component:	NAPHTHALENE
Maximum Daily Amount Code:	30
Maximum Daily Amount Unit:	gal
Chemical Added Date:	06/14/2017
Is Chem PSM:	No
Is Chem 112R:	No
Is Chem 302:	No
Is Pesticide:	No
Is Fertilizer:	No
Physical State:	Liquid
UNNA Number:	1993
NFPA Health:	2
NFPA Flammability:	2
NFPA Reactivity:	0
NFPA Special Notice:	N/A
Hazards:	Health Acute, Health Aspiration, Health Carcinogenicity, Health

GOOD SAMARITAN HOSPITAL INC (Continued) **1000183971**

	SeriousEye, Health SkinCorrosion, Health SpecificOrganToxicity, Physical Combustive
Number of Days Onsite:	365
Year:	2021
Case Number:	N/A
Chemical Name:	DIESEL FUEL 2 LOW SULFUR
EHS Name:	Not reported
Is Pure:	No
Is Mix:	Yes
Is EHS:	Not reported
Mixture Component:	BENZENE
Maximum Daily Amount Code:	30
Maximum Daily Amount Unit:	gal
Chemical Added Date:	06/14/2017
Is Chem PSM:	No
Is Chem 112R:	No
Is Chem 302:	No
Is Pesticide:	No
Is Fertilizer:	No
Physical State:	Liquid
UNNA Number:	1993
NFPA Health:	2
NFPA Flammability:	2
NFPA Reactivity:	0
NFPA Special Notice:	N/A
Hazards:	Health Acute, Health Aspiration, Health Carcinogenicity, Health SeriousEye, Health SkinCorrosion, Health SpecificOrganToxicity, Physical Combustive
Number of Days Onsite:	365
Year:	2021
Case Number:	7782447
Chemical Name:	OXYGEN
EHS Name:	Not reported
Is Pure:	Yes
Is Mix:	No
Is EHS:	Not reported
Mixture Component:	Not reported
Maximum Daily Amount Code:	30
Maximum Daily Amount Unit:	cuft
Chemical Added Date:	08/27/2018
Is Chem PSM:	No
Is Chem 112R:	No
Is Chem 302:	No
Is Pesticide:	No
Is Fertilizer:	No
Physical State:	Gas
UNNA Number:	1072
NFPA Health:	0
NFPA Flammability:	0
NFPA Reactivity:	0
NFPA Special Notice:	OX
Hazards:	Health HNOC, Physical Flammable, Physical Oxidizer
Number of Days Onsite:	365
Year:	2021

GOOD SAMARITAN HOSPITAL INC (Continued) **1000183971**

Case Number:	7727379
Chemical Name:	NITROGEN
EHS Name:	Not reported
Is Pure:	Yes
Is Mix:	No
Is EHS:	Not reported
Mixture Component:	Not reported
Maximum Daily Amount Code:	30
Maximum Daily Amount Unit:	cuft
Chemical Added Date:	06/14/2017
Is Chem PSM:	No
Is Chem 112R:	No
Is Chem 302:	No
Is Pesticide:	No
Is Fertilizer:	No
Physical State:	Gas
UNNA Number:	1066
NFPA Health:	0
NFPA Flammability:	0
NFPA Reactivity:	0
NFPA Special Notice:	N/A
Hazards:	Physical Flammable
Number of Days Onsite:	365
Year:	2021

---

373 **CITY SHOPS** **UST FINDER** **1028643549**
ENE **1245 NE 3RD ST** **N/A**
< 1/8 **CORVALLIS, OR 97330**
0.094 mi.
498 ft.

Actual:
226 ft.

Focus Map:
6

UST FINDER:

Object ID:	695555
Facility ID:	OR358
Name:	CITY SHOPS
Address:	1245 NE 3RD ST
City,State,Zip:	CORVALLIS, OR 97330
Address Match Type:	PointAddress
Open USTs:	0
Closed USTs:	4
TOS USTs:	0
Population 1500ft:	160
Private Wells 1500ft:	0
Within 100yr Floodplain:	No
Land Use:	Developed, Low Intensity
Within SPA:	Yes
SPA PWS Facility ID:	OR4100003_11797
SPA Water Type:	SW - Surface Water
SPA Facility Type:	IN - Intake
SPA HUC12:	170900030609
Within WHPA:	No
WHPA PWS Facility ID:	Not reported
WHPA Water Type:	Not reported
WHPA Facility Type:	Not reported
WHPA HUC12:	Not reported
Facility Status:	Closed UST(s)
Date of Last Inspection:	Not reported
EPA Region:	10

CITY SHOPS (Continued) **1028643549**

Tribe: Not reported
Coordinate Source: Geocode
X Coord: -123.256675184
Y Coord: 44.5769230010001
Latitude: 44.5769230012703
Longitude: -123.25667518423

UST FINDER:
Object ID: 1544720
Facility ID: OR358
Tank ID: OR358_1
Tank Status: Closed
Installation Date: 1981/05/06 16:00:00+00
Removal Date: 1999/07/29 15:59:59+00
Tank Capacity: 12000
Substances: Diesel
Tank Wall Type: Not reported

Object ID: 1544721
Facility ID: OR358
Tank ID: OR358_4
Tank Status: Closed
Installation Date: 1981/05/06 16:00:00+00
Removal Date: 1999/07/29 15:59:59+00
Tank Capacity: 12000
Substances: Diesel
Tank Wall Type: Not reported

Object ID: 1544722
Facility ID: OR358
Tank ID: OR358_3
Tank Status: Closed
Installation Date: 1981/05/06 16:00:00+00
Removal Date: 1999/07/29 15:59:59+00
Tank Capacity: 12000
Substances: Gasoline
Tank Wall Type: Not reported

Object ID: 1544723
Facility ID: OR358
Tank ID: OR358_2
Tank Status: Closed
Installation Date: 1981/05/06 16:00:00+00
Removal Date: 1999/07/29 15:59:59+00
Tank Capacity: 12000
Substances: Gasoline
Tank Wall Type: Not reported

BH374 **JACKSONS FOOD STORE #111** **UST FINDER** **1028641721**
West **1334 NW 9TH ST** **N/A**
< 1/8 **CORVALLIS, OR 97330**
0.095 mi.
501 ft. **Site 8 of 11 in cluster BH**

Actual:
229 ft.

Focus Map:
6

UST FINDER:

Object ID:	701888
Facility ID:	OR1595
Name:	JACKSONS FOOD STORE #111
Address:	1334 NW 9TH ST
City,State,Zip:	CORVALLIS, OR 97330
Address Match Type:	PointAddress
Open USTs:	4
Closed USTs:	3
TOS USTs:	0
Population 1500ft:	885
Private Wells 1500ft:	0
Within 100yr Floodplain:	No
Land Use:	Developed, High Intensity
Within SPA:	Yes
SPA PWS Facility ID:	OR4100003_11797
SPA Water Type:	SW - Surface Water
SPA Facility Type:	IN - Intake
SPA HUC12:	170900030609
Within WHPA:	Yes
WHPA PWS Facility ID:	OR4194659_5928
WHPA Water Type:	GW - Ground water
WHPA Facility Type:	WL - Well
WHPA HUC12:	170900030609
Facility Status:	Open UST(s)
Date of Last Inspection:	Not reported
EPA Region:	10
Tribe:	Not reported
Coordinate Source:	Geocode
X Coord:	-123.260233895
Y Coord:	44.5792169540001
Latitude:	44.5792169536614
Longitude:	-123.260233894714

UST FINDER:

Object ID:	1549632
Facility ID:	OR1595
Tank ID:	OR1595_1
Tank Status:	Closed
Installation Date:	1974/05/06 16:00:00+00
Removal Date:	1994/11/24 15:59:59+00
Tank Capacity:	4000
Substances:	Gasoline
Tank Wall Type:	Not reported

Object ID:	1549633
Facility ID:	OR1595
Tank ID:	OR1595_3
Tank Status:	Closed
Installation Date:	1974/05/06 16:00:00+00
Removal Date:	1994/11/24 15:59:59+00
Tank Capacity:	8000
Substances:	Gasoline
Tank Wall Type:	Not reported

JACKSONS FOOD STORE #111 (Continued) **1028641721**

Object ID:	1549634
Facility ID:	OR1595
Tank ID:	OR1595_2
Tank Status:	Closed
Installation Date:	1974/05/06 16:00:00+00
Removal Date:	1994/11/24 15:59:59+00
Tank Capacity:	8000
Substances:	Gasoline
Tank Wall Type:	Not reported

Object ID:	1536655
Facility ID:	OR1595
Tank ID:	OR1595_1A
Tank Status:	Open
Installation Date:	1994/10/19 15:59:59+00
Removal Date:	Not reported
Tank Capacity:	6000
Substances:	Diesel
Tank Wall Type:	Not reported

Object ID:	1536656
Facility ID:	OR1595
Tank ID:	OR1595_2A
Tank Status:	Open
Installation Date:	1994/10/19 15:59:59+00
Removal Date:	Not reported
Tank Capacity:	6000
Substances:	Gasoline
Tank Wall Type:	Not reported

Object ID:	1536657
Facility ID:	OR1595
Tank ID:	OR1595_4A
Tank Status:	Open
Installation Date:	1994/10/19 15:59:59+00
Removal Date:	Not reported
Tank Capacity:	15000
Substances:	Gasoline
Tank Wall Type:	Not reported

Object ID:	1536658
Facility ID:	OR1595
Tank ID:	OR1595_3A
Tank Status:	Open
Installation Date:	1994/10/19 15:59:59+00
Removal Date:	Not reported
Tank Capacity:	12000
Substances:	Gasoline
Tank Wall Type:	Not reported

BH375 **CUMMINGS TRANSFER CO** **EDR Hist Auto** **1020143453**
West **1334 NW 9TH ST** **N/A**
< 1/8 **CORVALLIS, OR 97330**
0.095 mi.
501 ft. **Site 9 of 11 in cluster BH**

Actual: EDR Hist Auto
229 ft.

Focus Map:
6

Year:	Name:	Type:
1974	MERRITT U S A*	Carwashes
1975	MERIT USA*	Carwashes
1976	MERIT USA*	Gasoline Service Stations
1977	FAMILYS FOUR INC	Gasoline Service Stations
1978	FAMILYS FOUR INC	Gasoline Service Stations
1979	FAMILYS FOUR INC	Gasoline Service Stations
1979	FAMILYS FOUR INC	Gasoline Service Stations
1980	FAMILYS FOUR INC	Gasoline Service Stations
1982	FAMILYS FOUR INC	Gasoline Service Stations
1983	FAMILYS FOUR INC	Gasoline Service Stations
1985	FAMILYS FOUR INC	Gasoline Service Stations
1986	FAMILYS FOUR INC	Gasoline Service Stations
1998	CUMMINGS TRANSFER CO	Gasoline Service Stations
1999	CUMMINGS TRANSFER CO	Gasoline Service Stations
2000	CUMMINGS TRANSFER CO	Gasoline Service Stations
2001	M & M CHEVRON MART 8	Gasoline Service Stations
2001	CUMMINGS TRANSFER CO	Gasoline Service Stations
2002	M & M CHEVRON MART 8	Gasoline Service Stations
2002	CUMMINGS TRANSFER CO	Gasoline Service Stations
2003	M & M CHEVRON MART 8	Gasoline Service Stations
2003	CUMMINGS TRANSFER CO	Gasoline Service Stations
2004	M & M CHEVRON MART 8	Gasoline Service Stations
2004	CUMMINGS TRANSFER CO	Gasoline Service Stations
2005	CUMMINGS TRANSFER CO	Gasoline Service Stations
2005	M & M CHEVRON MART 8	Gasoline Service Stations
2006	M & M CHEVRON MART 8	Gasoline Service Stations
2006	CUMMINGS TRANSFER CO	Gasoline Service Stations
2007	CUMMINGS TRANSFER CO	Gasoline Service Stations
2008	CUMMINGS TRANSFER CO	Gasoline Service Stations
2009	CUMMINGS TRANSFER CO	Gasoline Service Stations
2010	JACKSONS FOOD STORES INC	Gasoline Service Stations
2011	JACKSONS FOOD STORES INC	Gasoline Service Stations, NEC
2012	JACKSONS FOOD STORES INC	Gasoline Service Stations, NEC
2013	JACKSONS FOOD STORES INC	Gasoline Service Stations, NEC
2014	JACKSONS FOOD STORES INC	Gasoline Service Stations, NEC

BH376 **FAMILY CAR WASH/BP** **UST FINDER RELEASE** **1028956276**
West **1334 NW 9TH STREET** **N/A**
< 1/8 **CORVALLIS, OR 97330**
0.095 mi.
501 ft. **Site 10 of 11 in cluster BH**

Actual: UST FINDER RELEASE:
229 ft.

Focus Map:
6

Object ID:	332675
Facility ID:	Not reported
Lust ID:	OR06-95-0055
Name:	FAMILY CAR WASH/BP
Address:	1334 NW 9TH STREET
City,State,Zip:	CORVALLIS, OR 97330
Address Match Type:	PointAddress
Reported Date:	1995/10/19 15:59:59+00

FAMILY CAR WASH/BP (Continued) **1028956276**

Status:	No Further Action
Substance:	Not reported
Population within 1500ft:	888
Domestic Wells within 1500ft:	0
Land Use:	Developed, High Intensity
Within SPA:	Yes
SPA PWS Facility ID:	OR4100003_11797
SPA Water Type:	SW - SurRELEASEe Water
SPA Facility Type:	IN - Intake
SPA HUC12:	170900030609
Within WHPA:	Yes
WHPA PWS Facility ID:	OR4194659_5928
WHPA Water Type:	GW - Ground water
WHPA Facility Type:	WL - Well
WHPA HUC12:	170900030609
Within 100yr Floodplain:	No
Tribe:	Not reported
EPA Region:	10
NFA Letter 1:	Not reported
NFA Letter 2:	Not reported
NFA Letter 3:	Not reported
NFA Letter 4:	Not reported
Closed With Residual Contaminate:	Not reported
Coordinate Source:	Geocode
X Coord:	-123.26023
Y Coord:	44.5792200000001
Latitude:	44.5792199999999
Longitude:	-123.26023

BH377 **JACKSONS FOOD STORE #111** **OR LUST U000434367**
West **1334 NW 9TH ST** **OR UST N/A**
< 1/8 **CORVALLIS, OR 97330**
0.095 mi.
501 ft. **Site 11 of 11 in cluster BH**

Actual:
229 ft.

Focus Map:
6

LUST:

Name:	FAMILY CAR WASH/BP
Address:	1334 NW 9TH STREET
City,State,Zip:	CORVALLIS, OR 97330
Region:	Western Region
Facility ID:	02-91-4209
Cleanup Received Date:	07/26/1991
Cleanup Start Date:	11/21/1994
Cleanup Complete Date:	**06/30/2014**
Decode for Region:	**West Region**

UST:

Name:	JACKSONS FOOD STORE #111
Address:	1334 NW 9TH ST
City:	CORVALLIS
Facility ID:	1595
Facility Telephone:	(208) 888-6061
Permittee Name:	Richard Wright
Number of Permitted Tanks:	4
Active Tanks:	4
Decommissioned Tanks:	3
Number of Tanks:	7

BR378 **FINSTAD HEATING & SHEET METAL** **OR UST** **U000434423**
West **2940 SW 3RD** **N/A**
< 1/8 **CORVALLIS, OR 97333**
0.095 mi.
502 ft. **Site 1 of 3 in cluster BR**

Actual: **235 ft.**
Focus Map: **18**

UST:

Name:	FINSTAD HEATING & SHEET METAL
Address:	2940 SW 3RD
City:	CORVALLIS
Facility ID:	2827
Facility Telephone:	(503)752-3073
Permittee Name:	MARK A BALZER, MANAGER/ESTIMATOR
Number of Permitted Tanks:	Not reported
Active Tanks:	Not reported
Decommissioned Tanks:	2
Number of Tanks:	2

BR379 **HEATING OIL TANK** **OR LUST** **S126370335**
West **2940 SW 3RD ST** **N/A**
< 1/8 **CORVALLIS, OR 97333**
0.095 mi.
502 ft. **Site 2 of 3 in cluster BR**

Actual: **235 ft.**
Focus Map: **18**

LUST:

Name:	HEATING OIL TANK
Address:	2940 SW 3RD ST
City,State,Zip:	CORVALLIS, OR 97333
Region:	Western Region
Facility ID:	02-20-0502
Cleanup Received Date:	06/18/2020
Cleanup Start Date:	Not reported
Cleanup Complete Date:	**Not reported**
Decode for Region:	**West Region**

BR380 **FINSTAD HEATING & SHEET METAL** **UST FINDER** **1028642863**
West **2940 SW 3RD** **N/A**
< 1/8 **CORVALLIS, OR 97333**
0.095 mi.
502 ft. **Site 3 of 3 in cluster BR**

Actual: **235 ft.**
Focus Map: **18**

UST FINDER:

Object ID:	694944
Facility ID:	OR2827
Name:	FINSTAD HEATING & SHEET METAL
Address:	2940 SW 3RD
City,State,Zip:	CORVALLIS, OR 97333
Address Match Type:	PointAddress
Open USTs:	0
Closed USTs:	1
TOS USTs:	0
Population 1500ft:	948
Private Wells 1500ft:	81
Within 100yr Floodplain:	No
Land Use:	Developed, Low Intensity
Within SPA:	Yes
SPA PWS Facility ID:	OR4100003_11797
SPA Water Type:	SW - Surface Water

FINSTAD HEATING & SHEET METAL (Continued) **1028642863**

SPA Facility Type:	IN - Intake
SPA HUC12:	170900030609
Within WHPA:	No
WHPA PWS Facility ID:	Not reported
WHPA Water Type:	Not reported
WHPA Facility Type:	Not reported
WHPA HUC12:	Not reported
Facility Status:	Closed UST(s)
Date of Last Inspection:	Not reported
EPA Region:	10
Tribe:	Not reported
Coordinate Source:	Geocode
X Coord:	-123.266828018
Y Coord:	44.536672665
Latitude:	44.5366726650123
Longitude:	-123.266828018494

UST FINDER:

Object ID:	1556742
Facility ID:	OR2827
Tank ID:	OR2827_1
Tank Status:	Closed
Installation Date:	1976/04/04 16:00:00+00
Removal Date:	1990/11/04 15:59:59+00
Tank Capacity:	2000
Substances:	Gasoline
Tank Wall Type:	Not reported

BS381 **CORVALLIS STP, EFFLUENT** **PFAS WQP** **1027316390**
East **N/A**
< 1/8 **, OR**
0.095 mi.
503 ft. **Site 1 of 5 in cluster BS**

Actual:
222 ft.

Focus Map:
6

PFAS WQP:

Year:	2010
Name:	CORVALLIS STP, EFFLUENT
Address:	Not reported
City,State,Zip:	OR
Latitude:	44.5758000000
Longitude:	-123.2552000000
Organization:	State of Oregon Dept. of Environmental Quality
Environmental Media Name:	Water
Activity Identifier:	OREGONDEQ-20100737-1
Activity Type Code:	Sample-Routine
Analysis Start Date:	-
Project Identifier:	SB737
Monitoring Location Identifier:	OREGONDEQ-19790-ORDEQ
Result Detection:	Below Detection Limit
PFAS Chemical Name:	1-Decanesulfonic acid, 1,1,2,2,3,3,4,4,5,5,6,6,7,7,8,8,9,9,10,10,10-heneicosafluoro-
Result Measure Value (ppt):	-
Result Measure Value:	-
Result Unit of Measure:	ug/L
Detection/Quantitation Limit Type:	Minimum Reporting Level
Detection/Quantitation Measure Value:	5
Detection/Quantitation Unit of Measure:	ug/L

CORVALLIS STP, EFFLUENT (Continued) **1027316390**

Laboratory Accreditation Indicator:	Not reported
Fish Species:	Not reported
Activity Comment:	Not reported
Result Comment:	Not reported
Provider:	STORET
EPA Region:	10
Project File URL:	Not reported
QAPP Approval Agency Name:	ORDEQ
QAPP Approved:	Yes
Analytical Method:	LC-MS/MS
HUC:	17090003
EJSCREEN Report:	https://ejscreen.epa.gov/mapper/mobile/EJSCREEN_mobile.aspx?geometry=%7B%22x%22:-123.2552000000,%22y%22:44.5758000000,%22spatialReference%22:%7B%22wkid%22:4326%7D%7D&unit=9035&areatype=&areaid=&basemap=streets&distance=1
Count:	1
Year:	2010
Name:	CORVALLIS STP, EFFLUENT
Address:	Not reported
City,State,Zip:	OR
Latitude:	44.5758000000
Longitude:	-123.2552000000
Organization:	State of Oregon Dept. of Environmental Quality
Environmental Media Name:	Water
Activity Identifier:	OREGONDEQ-20100737-1
Activity Type Code:	Sample-Routine
Analysis Start Date:	-
Project Identifier:	SB737
Monitoring Location Identifier:	OREGONDEQ-19790-ORDEQ
Result Detection:	Below Detection Limit
PFAS Chemical Name:	1-Heptanesulfonic acid, 1,1,2,2,3,3,4,4,5,5,6,6,7,7,7-pentadecafluoro-
Result Measure Value (ppt):	-
Result Measure Value:	-
Result Unit of Measure:	ug/L
Detection/Quantitation Limit Type:	Minimum Reporting Level
Detection/Quantitation Measure Value:	2
Detection/Quantitation Unit of Measure:	ug/L
Laboratory Accreditation Indicator:	Not reported
Fish Species:	Not reported
Activity Comment:	Not reported
Result Comment:	Not reported
Provider:	STORET
EPA Region:	10
Project File URL:	Not reported
QAPP Approval Agency Name:	ORDEQ
QAPP Approved:	Yes
Analytical Method:	LC-MS/MS
HUC:	17090003
EJSCREEN Report:	https://ejscreen.epa.gov/mapper/mobile/EJSCREEN_mobile.aspx?geometry=%7B%22x%22:-123.2552000000,%22y%22:44.5758000000,%22spatialReference%22:%7B%22wkid%22:4326%7D%7D&unit=9035&areatype=&areaid=&basemap=streets&distance=1
Count:	1
Year:	2010
Name:	CORVALLIS STP, EFFLUENT

CORVALLIS STP, EFFLUENT (Continued) **1027316390**

Address:	Not reported
City,State,Zip:	OR
Latitude:	44.5758000000
Longitude:	-123.2552000000
Organization:	State of Oregon Dept. of Environmental Quality
Environmental Media Name:	Water
Activity Identifier:	OREGONDEQ-20100737-1
Activity Type Code:	Sample-Routine
Analysis Start Date:	-
Project Identifier:	SB737
Monitoring Location Identifier:	OREGONDEQ-19790-ORDEQ
Result Detection:	Below Detection Limit
PFAS Chemical Name:	Perfluorobutanesulfonic acid
Result Measure Value (ppt):	-
Result Measure Value:	-
Result Unit of Measure:	ug/L
Detection/Quantitation Limit Type:	Minimum Reporting Level
Detection/Quantitation Measure Value:	2
Detection/Quantitation Unit of Measure:	ug/L
Laboratory Accreditation Indicator:	Not reported
Fish Species:	Not reported
Activity Comment:	Not reported
Result Comment:	Not reported
Provider:	STORET
EPA Region:	10
Project File URL:	Not reported
QAPP Approval Agency Name:	ORDEQ
QAPP Approved:	Yes
Analytical Method:	LC-MS/MS
HUC:	17090003
EJSCREEN Report:	https://ejscreen.epa.gov/mapper/mobile/EJSCREEN_mobile.aspx?geometry=%7B%22x%22:-123.2552000000,%22y%22:44.5758000000,%22spatialReference%22:%7B%22wkid%22:4326%7D%7D&unit=9035&areatype=&areaid=&basemap=streets&distance=1
Count:	1

Year:	2010
Name:	CORVALLIS STP, EFFLUENT
Address:	Not reported
City,State,Zip:	OR
Latitude:	44.5758000000
Longitude:	-123.2552000000
Organization:	State of Oregon Dept. of Environmental Quality
Environmental Media Name:	Water
Activity Identifier:	OREGONDEQ-20100737-1
Activity Type Code:	Sample-Routine
Analysis Start Date:	-
Project Identifier:	SB737
Monitoring Location Identifier:	OREGONDEQ-19790-ORDEQ
Result Detection:	Below Detection Limit
PFAS Chemical Name:	Perfluorodecanoic acid
Result Measure Value (ppt):	-
Result Measure Value:	-
Result Unit of Measure:	ug/L
Detection/Quantitation Limit Type:	Minimum Reporting Level
Detection/Quantitation Measure Value:	2
Detection/Quantitation Unit of Measure:	ug/L

CORVALLIS STP, EFFLUENT (Continued) **1027316390**

Laboratory Accreditation Indicator:	Not reported
Fish Species:	Not reported
Activity Comment:	Not reported
Result Comment:	Not reported
Provider:	STORET
EPA Region:	10
Project File URL:	Not reported
QAPP Approval Agency Name:	ORDEQ
QAPP Approved:	Yes
Analytical Method:	LC-MS/MS
HUC:	17090003
EJSCREEN Report:	https://ejscreen.epa.gov/mapper/mobile/EJSCREEN_mobile.aspx?geometry=%7B%22x%22:-123.2552000000,%22y%22:44.5758000000,%22spatialReference%22:%7B%22wkid%22:4326%7D%7D&unit=9035&areatype=&areaid=&basemap=streets&distance=1
Count:	1
Year:	2010
Name:	CORVALLIS STP, EFFLUENT
Address:	Not reported
City,State,Zip:	OR
Latitude:	44.5758000000
Longitude:	-123.2552000000
Organization:	State of Oregon Dept. of Environmental Quality
Environmental Media Name:	Water
Activity Identifier:	OREGONDEQ-20100737-1
Activity Type Code:	Sample-Routine
Analysis Start Date:	-
Project Identifier:	SB737
Monitoring Location Identifier:	OREGONDEQ-19790-ORDEQ
Result Detection:	Below Detection Limit
PFAS Chemical Name:	Perfluoroheptanoic acid
Result Measure Value (ppt):	-
Result Measure Value:	-
Result Unit of Measure:	ug/L
Detection/Quantitation Limit Type:	Minimum Reporting Level
Detection/Quantitation Measure Value:	2
Detection/Quantitation Unit of Measure:	ug/L
Laboratory Accreditation Indicator:	Not reported
Fish Species:	Not reported
Activity Comment:	Not reported
Result Comment:	Not reported
Provider:	STORET
EPA Region:	10
Project File URL:	Not reported
QAPP Approval Agency Name:	ORDEQ
QAPP Approved:	Yes
Analytical Method:	LC-MS/MS
HUC:	17090003
EJSCREEN Report:	https://ejscreen.epa.gov/mapper/mobile/EJSCREEN_mobile.aspx?geometry=%7B%22x%22:-123.2552000000,%22y%22:44.5758000000,%22spatialReference%22:%7B%22wkid%22:4326%7D%7D&unit=9035&areatype=&areaid=&basemap=streets&distance=1
Count:	1
Year:	2010
Name:	CORVALLIS STP, EFFLUENT

CORVALLIS STP, EFFLUENT (Continued) **1027316390**

Address:	Not reported
City,State,Zip:	OR
Latitude:	44.5758000000
Longitude:	-123.2552000000
Organization:	State of Oregon Dept. of Environmental Quality
Environmental Media Name:	Water
Activity Identifier:	OREGONDEQ-20100737-1
Activity Type Code:	Sample-Routine
Analysis Start Date:	-
Project Identifier:	SB737
Monitoring Location Identifier:	OREGONDEQ-19790-ORDEQ
Result Detection:	Below Detection Limit
PFAS Chemical Name:	Perfluorohexanesulfonic acid
Result Measure Value (ppt):	-
Result Measure Value:	-
Result Unit of Measure:	ug/L
Detection/Quantitation Limit Type:	Minimum Reporting Level
Detection/Quantitation Measure Value:	2
Detection/Quantitation Unit of Measure:	ug/L
Laboratory Accreditation Indicator:	Not reported
Fish Species:	Not reported
Activity Comment:	Not reported
Result Comment:	Not reported
Provider:	STORET
EPA Region:	10
Project File URL:	Not reported
QAPP Approval Agency Name:	ORDEQ
QAPP Approved:	Yes
Analytical Method:	LC-MS/MS
HUC:	17090003
EJSCREEN Report:	https://ejscreen.epa.gov/mapper/mobile/EJSCREEN_mobile.aspx?geometry=%7B%22x%22:-123.2552000000,%22y%22:44.5758000000,%22spatialReference%22:%7B%22wkid%22:4326%7D%7D&unit=9035&areatype=&areaid=&basemap=streets&distance=1
Count:	1

Year:	2010
Name:	CORVALLIS STP, EFFLUENT
Address:	Not reported
City,State,Zip:	OR
Latitude:	44.5758000000
Longitude:	-123.2552000000
Organization:	State of Oregon Dept. of Environmental Quality
Environmental Media Name:	Water
Activity Identifier:	OREGONDEQ-20100737-1
Activity Type Code:	Sample-Routine
Analysis Start Date:	-
Project Identifier:	SB737
Monitoring Location Identifier:	OREGONDEQ-19790-ORDEQ
Result Detection:	Below Detection Limit
PFAS Chemical Name:	Perfluorohexanoic acid
Result Measure Value (ppt):	-
Result Measure Value:	-
Result Unit of Measure:	ug/L
Detection/Quantitation Limit Type:	Minimum Reporting Level
Detection/Quantitation Measure Value:	2
Detection/Quantitation Unit of Measure:	ug/L

CORVALLIS STP, EFFLUENT (Continued) **1027316390**

Laboratory Accreditation Indicator:	Not reported
Fish Species:	Not reported
Activity Comment:	Not reported
Result Comment:	Not reported
Provider:	STORET
EPA Region:	10
Project File URL:	Not reported
QAPP Approval Agency Name:	ORDEQ
QAPP Approved:	Yes
Analytical Method:	LC-MS/MS
HUC:	17090003
EJSCREEN Report:	https://ejscreen.epa.gov/mapper/mobile/EJSCREEN_mobile.aspx?geometry=%7B%22x%22:-123.2552000000,%22y%22:44.5758000000,%22spatialReference%22:%7B%22wkid%22:4326%7D%7D&unit=9035&areatype=&areaid=&basemap=streets&distance=1
Count:	1
Year:	2010
Name:	CORVALLIS STP, EFFLUENT
Address:	Not reported
City,State,Zip:	OR
Latitude:	44.5758000000
Longitude:	-123.2552000000
Organization:	State of Oregon Dept. of Environmental Quality
Environmental Media Name:	Water
Activity Identifier:	OREGONDEQ-20100737-1
Activity Type Code:	Sample-Routine
Analysis Start Date:	-
Project Identifier:	SB737
Monitoring Location Identifier:	OREGONDEQ-19790-ORDEQ
Result Detection:	Below Detection Limit
PFAS Chemical Name:	Perfluorolauric acid***retired***use Perfluorododecanoic acid
Result Measure Value (ppt):	-
Result Measure Value:	-
Result Unit of Measure:	ug/L
Detection/Quantitation Limit Type:	Minimum Reporting Level
Detection/Quantitation Measure Value:	2
Detection/Quantitation Unit of Measure:	ug/L
Laboratory Accreditation Indicator:	Not reported
Fish Species:	Not reported
Activity Comment:	Not reported
Result Comment:	Not reported
Provider:	STORET
EPA Region:	10
Project File URL:	Not reported
QAPP Approval Agency Name:	ORDEQ
QAPP Approved:	Yes
Analytical Method:	LC-MS/MS
HUC:	17090003
EJSCREEN Report:	https://ejscreen.epa.gov/mapper/mobile/EJSCREEN_mobile.aspx?geometry=%7B%22x%22:-123.2552000000,%22y%22:44.5758000000,%22spatialReference%22:%7B%22wkid%22:4326%7D%7D&unit=9035&areatype=&areaid=&basemap=streets&distance=1
Count:	1
Year:	2010
Name:	CORVALLIS STP, EFFLUENT

CORVALLIS STP, EFFLUENT (Continued) **1027316390**

Address:	Not reported
City,State,Zip:	OR
Latitude:	44.5758000000
Longitude:	-123.2552000000
Organization:	State of Oregon Dept. of Environmental Quality
Environmental Media Name:	Water
Activity Identifier:	OREGONDEQ-20100737-1
Activity Type Code:	Sample-Routine
Analysis Start Date:	-
Project Identifier:	SB737
Monitoring Location Identifier:	OREGONDEQ-19790-ORDEQ
Result Detection:	Below Detection Limit
PFAS Chemical Name:	Perfluorononanoic acid
Result Measure Value (ppt):	-
Result Measure Value:	-
Result Unit of Measure:	ug/L
Detection/Quantitation Limit Type:	Minimum Reporting Level
Detection/Quantitation Measure Value:	2
Detection/Quantitation Unit of Measure:	ug/L
Laboratory Accreditation Indicator:	Not reported
Fish Species:	Not reported
Activity Comment:	Not reported
Result Comment:	Not reported
Provider:	STORET
EPA Region:	10
Project File URL:	Not reported
QAPP Approval Agency Name:	ORDEQ
QAPP Approved:	Yes
Analytical Method:	LC-MS/MS
HUC:	17090003
EJSCREEN Report:	https://ejscreen.epa.gov/mapper/mobile/EJSCREEN_mobile.aspx?geometry=%7B%22x%22:-123.2552000000,%22y%22:44.5758000000,%22spatialReference%22:%7B%22wkid%22:4326%7D%7D&unit=9035&areatype=&areaid=&basemap=streets&distance=1
Count:	1

Year:	2010
Name:	CORVALLIS STP, EFFLUENT
Address:	Not reported
City,State,Zip:	OR
Latitude:	44.5758000000
Longitude:	-123.2552000000
Organization:	State of Oregon Dept. of Environmental Quality
Environmental Media Name:	Water
Activity Identifier:	OREGONDEQ-20100737-1
Activity Type Code:	Sample-Routine
Analysis Start Date:	-
Project Identifier:	SB737
Monitoring Location Identifier:	OREGONDEQ-19790-ORDEQ
Result Detection:	Below Detection Limit
PFAS Chemical Name:	Perfluorooctane sulfonic acid
Result Measure Value (ppt):	-
Result Measure Value:	-
Result Unit of Measure:	ug/L
Detection/Quantitation Limit Type:	Minimum Reporting Level
Detection/Quantitation Measure Value:	2
Detection/Quantitation Unit of Measure:	ug/L

CORVALLIS STP, EFFLUENT (Continued) **1027316390**

Laboratory Accreditation Indicator:	Not reported
Fish Species:	Not reported
Activity Comment:	Not reported
Result Comment:	Not reported
Provider:	STORET
EPA Region:	10
Project File URL:	Not reported
QAPP Approval Agency Name:	ORDEQ
QAPP Approved:	Yes
Analytical Method:	LC-MS/MS
HUC:	17090003
EJSCREEN Report:	https://ejscreen.epa.gov/mapper/mobile/EJSCREEN_mobile.aspx?geometry=%7B%22x%22:-123.2552000000,%22y%22:44.5758000000,%22spatialReference%22:%7B%22wkid%22:4326%7D%7D&unit=9035&areatype=&areaid=&basemap=streets&distance=1
Count:	1
Year:	2010
Name:	CORVALLIS STP, EFFLUENT
Address:	Not reported
City,State,Zip:	OR
Latitude:	44.5758000000
Longitude:	-123.2552000000
Organization:	State of Oregon Dept. of Environmental Quality
Environmental Media Name:	Water
Activity Identifier:	OREGONDEQ-20100737-1
Activity Type Code:	Sample-Routine
Analysis Start Date:	-
Project Identifier:	SB737
Monitoring Location Identifier:	OREGONDEQ-19790-ORDEQ
Result Detection:	Below Detection Limit
PFAS Chemical Name:	Perfluorooctanesulfonamide
Result Measure Value (ppt):	-
Result Measure Value:	-
Result Unit of Measure:	ug/L
Detection/Quantitation Limit Type:	Minimum Reporting Level
Detection/Quantitation Measure Value:	2
Detection/Quantitation Unit of Measure:	ug/L
Laboratory Accreditation Indicator:	Not reported
Fish Species:	Not reported
Activity Comment:	Not reported
Result Comment:	Not reported
Provider:	STORET
EPA Region:	10
Project File URL:	Not reported
QAPP Approval Agency Name:	ORDEQ
QAPP Approved:	Yes
Analytical Method:	LC-MS/MS
HUC:	17090003
EJSCREEN Report:	https://ejscreen.epa.gov/mapper/mobile/EJSCREEN_mobile.aspx?geometry=%7B%22x%22:-123.2552000000,%22y%22:44.5758000000,%22spatialReference%22:%7B%22wkid%22:4326%7D%7D&unit=9035&areatype=&areaid=&basemap=streets&distance=1
Count:	1
Year:	2010
Name:	CORVALLIS STP, EFFLUENT

CORVALLIS STP, EFFLUENT (Continued) **1027316390**

Address:	Not reported
City,State,Zip:	OR
Latitude:	44.5758000000
Longitude:	-123.2552000000
Organization:	State of Oregon Dept. of Environmental Quality
Environmental Media Name:	Water
Activity Identifier:	OREGONDEQ-20100737-1
Activity Type Code:	Sample-Routine
Analysis Start Date:	-
Project Identifier:	SB737
Monitoring Location Identifier:	OREGONDEQ-19790-ORDEQ
Result Detection:	Below Detection Limit
PFAS Chemical Name:	Perfluorooctanoic acid
Result Measure Value (ppt):	-
Result Measure Value:	-
Result Unit of Measure:	ug/L
Detection/Quantitation Limit Type:	Minimum Reporting Level
Detection/Quantitation Measure Value:	2
Detection/Quantitation Unit of Measure:	ug/L
Laboratory Accreditation Indicator:	Not reported
Fish Species:	Not reported
Activity Comment:	Not reported
Result Comment:	Not reported
Provider:	STORET
EPA Region:	10
Project File URL:	Not reported
QAPP Approval Agency Name:	ORDEQ
QAPP Approved:	Yes
Analytical Method:	LC-MS/MS
HUC:	17090003
EJSCREEN Report:	https://ejscreen.epa.gov/mapper/mobile/EJSCREEN_mobile.aspx?geometry=%7B%22x%22:-123.2552000000,%22y%22:44.5758000000,%22spatialReference%22:%7B%22wkid%22:4326%7D%7D&unit=9035&areatype=&areaid=&basemap=streets&distance=1
Count:	1

Year:	2010
Name:	CORVALLIS STP, EFFLUENT
Address:	Not reported
City,State,Zip:	OR
Latitude:	44.5758000000
Longitude:	-123.2552000000
Organization:	State of Oregon Dept. of Environmental Quality
Environmental Media Name:	Water
Activity Identifier:	OREGONDEQ-20100737-1
Activity Type Code:	Sample-Routine
Analysis Start Date:	-
Project Identifier:	SB737
Monitoring Location Identifier:	OREGONDEQ-19790-ORDEQ
Result Detection:	Below Detection Limit
PFAS Chemical Name:	Perfluoropentanoate
Result Measure Value (ppt):	-
Result Measure Value:	-
Result Unit of Measure:	ug/L
Detection/Quantitation Limit Type:	Minimum Reporting Level
Detection/Quantitation Measure Value:	2
Detection/Quantitation Unit of Measure:	ug/L

CORVALLIS STP, EFFLUENT (Continued) **1027316390**

Laboratory Accreditation Indicator:	Not reported
Fish Species:	Not reported
Activity Comment:	Not reported
Result Comment:	Not reported
Provider:	STORET
EPA Region:	10
Project File URL:	Not reported
QAPP Approval Agency Name:	ORDEQ
QAPP Approved:	Yes
Analytical Method:	LC-MS/MS
HUC:	17090003
EJSCREEN Report:	https://ejscreen.epa.gov/mapper/mobile/EJSCREEN_mobile.aspx?geometry=%7B%22x%22:-123.2552000000,%22y%22:44.5758000000,%22spatialReference%22:%7B%22wkid%22:4326%7D%7D&unit=9035&areatype=&areaid=&basemap=streets&distance=1
Count:	1
Year:	2010
Name:	CORVALLIS STP, EFFLUENT
Address:	Not reported
City,State,Zip:	OR
Latitude:	44.5758000000
Longitude:	-123.2552000000
Organization:	State of Oregon Dept. of Environmental Quality
Environmental Media Name:	Water
Activity Identifier:	OREGONDEQ-20101114-1
Activity Type Code:	Sample-Routine
Analysis Start Date:	-
Project Identifier:	SB737
Monitoring Location Identifier:	OREGONDEQ-19790-ORDEQ
Result Detection:	Below Detection Limit
PFAS Chemical Name:	1-Decanesulfonic acid, 1,1,2,2,3,3,4,4,5,5,6,6,7,7,8,8,9,9,10,10,10-heneicosafluoro-
Result Measure Value (ppt):	-
Result Measure Value:	-
Result Unit of Measure:	ug/L
Detection/Quantitation Limit Type:	Minimum Reporting Level
Detection/Quantitation Measure Value:	5
Detection/Quantitation Unit of Measure:	ug/L
Laboratory Accreditation Indicator:	Not reported
Fish Species:	Not reported
Activity Comment:	Not reported
Result Comment:	Not reported
Provider:	STORET
EPA Region:	10
Project File URL:	Not reported
QAPP Approval Agency Name:	ORDEQ
QAPP Approved:	Yes
Analytical Method:	LC-MS/MS
HUC:	17090003
EJSCREEN Report:	https://ejscreen.epa.gov/mapper/mobile/EJSCREEN_mobile.aspx?geometry=%7B%22x%22:-123.2552000000,%22y%22:44.5758000000,%22spatialReference%22:%7B%22wkid%22:4326%7D%7D&unit=9035&areatype=&areaid=&basemap=streets&distance=1
Count:	1
Year:	2010

CORVALLIS STP, EFFLUENT (Continued) **1027316390**

Name:	CORVALLIS STP, EFFLUENT
Address:	Not reported
City,State,Zip:	OR
Latitude:	44.5758000000
Longitude:	-123.2552000000
Organization:	State of Oregon Dept. of Environmental Quality
Environmental Media Name:	Water
Activity Identifier:	OREGONDEQ-20101114-1
Activity Type Code:	Sample-Routine
Analysis Start Date:	-
Project Identifier:	SB737
Monitoring Location Identifier:	OREGONDEQ-19790-ORDEQ
Result Detection:	Below Detection Limit
PFAS Chemical Name:	1-Heptanesulfonic acid, 1,1,2,2,3,3,4,4,5,5,6,6,7,7,7-pentadecafluoro-
Result Measure Value (ppt):	-
Result Measure Value:	-
Result Unit of Measure:	ug/L
Detection/Quantitation Limit Type:	Minimum Reporting Level
Detection/Quantitation Measure Value:	2
Detection/Quantitation Unit of Measure:	ug/L
Laboratory Accreditation Indicator:	Not reported
Fish Species:	Not reported
Activity Comment:	Not reported
Result Comment:	Not reported
Provider:	STORET
EPA Region:	10
Project File URL:	Not reported
QAPP Approval Agency Name:	ORDEQ
QAPP Approved:	Yes
Analytical Method:	LC-MS/MS
HUC:	17090003
EJSCREEN Report:	https://ejscreen.epa.gov/mapper/mobile/EJSCREEN_mobile.aspx?geometry=%7B%22x%22:-123.2552000000,%22y%22:44.5758000000,%22spatialReference%22:%7B%22wkid%22:4326%7D%7D&unit=9035&areatype=&areaid=&basemap=streets&distance=1
Count:	1
Year:	2010
Name:	CORVALLIS STP, EFFLUENT
Address:	Not reported
City,State,Zip:	OR
Latitude:	44.5758000000
Longitude:	-123.2552000000
Organization:	State of Oregon Dept. of Environmental Quality
Environmental Media Name:	Water
Activity Identifier:	OREGONDEQ-20101114-1
Activity Type Code:	Sample-Routine
Analysis Start Date:	-
Project Identifier:	SB737
Monitoring Location Identifier:	OREGONDEQ-19790-ORDEQ
Result Detection:	Below Detection Limit
PFAS Chemical Name:	Perfluorobutanesulfonic acid
Result Measure Value (ppt):	-
Result Measure Value:	-
Result Unit of Measure:	ug/L
Detection/Quantitation Limit Type:	Minimum Reporting Level
Detection/Quantitation Measure Value:	2

CORVALLIS STP, EFFLUENT (Continued) **1027316390**

Detection/Quantitation Unit of Measure:	ug/L
Laboratory Accreditation Indicator:	Not reported
Fish Species:	Not reported
Activity Comment:	Not reported
Result Comment:	Not reported
Provider:	STORET
EPA Region:	10
Project File URL:	Not reported
QAPP Approval Agency Name:	ORDEQ
QAPP Approved:	Yes
Analytical Method:	LC-MS/MS
HUC:	17090003
EJSCREEN Report:	https://ejscreen.epa.gov/mapper/mobile/EJSCREEN_mobile.aspx?geometry=%7B%22x%22:-123.2552000000,%22y%22:44.5758000000,%22spatialReference%22:%7B%22wkid%22:4326%7D%7D&unit=9035&areatype=&areaid=&basemap=streets&distance=1
Count:	1
Year:	2010
Name:	CORVALLIS STP, EFFLUENT
Address:	Not reported
City,State,Zip:	OR
Latitude:	44.5758000000
Longitude:	-123.2552000000
Organization:	State of Oregon Dept. of Environmental Quality
Environmental Media Name:	Water
Activity Identifier:	OREGONDEQ-20101114-1
Activity Type Code:	Sample-Routine
Analysis Start Date:	-
Project Identifier:	SB737
Monitoring Location Identifier:	OREGONDEQ-19790-ORDEQ
Result Detection:	Below Detection Limit
PFAS Chemical Name:	Perfluorodecanoic acid
Result Measure Value (ppt):	-
Result Measure Value:	-
Result Unit of Measure:	ug/L
Detection/Quantitation Limit Type:	Minimum Reporting Level
Detection/Quantitation Measure Value:	2
Detection/Quantitation Unit of Measure:	ug/L
Laboratory Accreditation Indicator:	Not reported
Fish Species:	Not reported
Activity Comment:	Not reported
Result Comment:	Not reported
Provider:	STORET
EPA Region:	10
Project File URL:	Not reported
QAPP Approval Agency Name:	ORDEQ
QAPP Approved:	Yes
Analytical Method:	LC-MS/MS
HUC:	17090003
EJSCREEN Report:	https://ejscreen.epa.gov/mapper/mobile/EJSCREEN_mobile.aspx?geometry=%7B%22x%22:-123.2552000000,%22y%22:44.5758000000,%22spatialReference%22:%7B%22wkid%22:4326%7D%7D&unit=9035&areatype=&areaid=&basemap=streets&distance=1
Count:	1
Year:	2010

CORVALLIS STP, EFFLUENT (Continued) **1027316390**

Name:	CORVALLIS STP, EFFLUENT
Address:	Not reported
City,State,Zip:	OR
Latitude:	44.5758000000
Longitude:	-123.2552000000
Organization:	State of Oregon Dept. of Environmental Quality
Environmental Media Name:	Water
Activity Identifier:	OREGONDEQ-20101114-1
Activity Type Code:	Sample-Routine
Analysis Start Date:	-
Project Identifier:	SB737
Monitoring Location Identifier:	OREGONDEQ-19790-ORDEQ
Result Detection:	Below Detection Limit
PFAS Chemical Name:	Perfluorododecanoic acid
Result Measure Value (ppt):	-
Result Measure Value:	-
Result Unit of Measure:	ug/L
Detection/Quantitation Limit Type:	Minimum Reporting Level
Detection/Quantitation Measure Value:	2
Detection/Quantitation Unit of Measure:	ug/L
Laboratory Accreditation Indicator:	Not reported
Fish Species:	Not reported
Activity Comment:	Not reported
Result Comment:	Not reported
Provider:	STORET
EPA Region:	10
Project File URL:	Not reported
QAPP Approval Agency Name:	ORDEQ
QAPP Approved:	Yes
Analytical Method:	LC-MS/MS
HUC:	17090003
EJSCREEN Report:	https://ejscreen.epa.gov/mapper/mobile/EJSCREEN_mobile.aspx?geometry=%7B%22x%22:-123.2552000000,%22y%22:44.5758000000,%22spatialReference%22:%7B%22wkid%22:4326%7D%7D&unit=9035&areatype=&areaid=&basemap=streets&distance=1
Count:	1

Year:	2010
Name:	CORVALLIS STP, EFFLUENT
Address:	Not reported
City,State,Zip:	OR
Latitude:	44.5758000000
Longitude:	-123.2552000000
Organization:	State of Oregon Dept. of Environmental Quality
Environmental Media Name:	Water
Activity Identifier:	OREGONDEQ-20101114-1
Activity Type Code:	Sample-Routine
Analysis Start Date:	-
Project Identifier:	SB737
Monitoring Location Identifier:	OREGONDEQ-19790-ORDEQ
Result Detection:	Below Detection Limit
PFAS Chemical Name:	Perfluoroheptanoic acid
Result Measure Value (ppt):	-
Result Measure Value:	-
Result Unit of Measure:	ug/L
Detection/Quantitation Limit Type:	Minimum Reporting Level
Detection/Quantitation Measure Value:	2

CORVALLIS STP, EFFLUENT (Continued) **1027316390**

Detection/Quantitation Unit of Measure:	ug/L
Laboratory Accreditation Indicator:	Not reported
Fish Species:	Not reported
Activity Comment:	Not reported
Result Comment:	Not reported
Provider:	STORET
EPA Region:	10
Project File URL:	Not reported
QAPP Approval Agency Name:	ORDEQ
QAPP Approved:	Yes
Analytical Method:	LC-MS/MS
HUC:	17090003
EJSCREEN Report:	https://ejscreen.epa.gov/mapper/mobile/EJSCREEN_mobile.aspx?geometry=%7B%22x%22:-123.2552000000,%22y%22:44.5758000000,%22spatialReference%22:%7B%22wkid%22:4326%7D%7D&unit=9035&areatype=&areaid=&basemap=streets&distance=1
Count:	1
Year:	2010
Name:	CORVALLIS STP, EFFLUENT
Address:	Not reported
City,State,Zip:	OR
Latitude:	44.5758000000
Longitude:	-123.2552000000
Organization:	State of Oregon Dept. of Environmental Quality
Environmental Media Name:	Water
Activity Identifier:	OREGONDEQ-20101114-1
Activity Type Code:	Sample-Routine
Analysis Start Date:	-
Project Identifier:	SB737
Monitoring Location Identifier:	OREGONDEQ-19790-ORDEQ
Result Detection:	Below Detection Limit
PFAS Chemical Name:	Perfluorohexanesulfonic acid
Result Measure Value (ppt):	-
Result Measure Value:	-
Result Unit of Measure:	ug/L
Detection/Quantitation Limit Type:	Minimum Reporting Level
Detection/Quantitation Measure Value:	2
Detection/Quantitation Unit of Measure:	ug/L
Laboratory Accreditation Indicator:	Not reported
Fish Species:	Not reported
Activity Comment:	Not reported
Result Comment:	Not reported
Provider:	STORET
EPA Region:	10
Project File URL:	Not reported
QAPP Approval Agency Name:	ORDEQ
QAPP Approved:	Yes
Analytical Method:	LC-MS/MS
HUC:	17090003
EJSCREEN Report:	https://ejscreen.epa.gov/mapper/mobile/EJSCREEN_mobile.aspx?geometry=%7B%22x%22:-123.2552000000,%22y%22:44.5758000000,%22spatialReference%22:%7B%22wkid%22:4326%7D%7D&unit=9035&areatype=&areaid=&basemap=streets&distance=1
Count:	1
Year:	2010

CORVALLIS STP, EFFLUENT (Continued) **1027316390**

Name:	CORVALLIS STP, EFFLUENT
Address:	Not reported
City,State,Zip:	OR
Latitude:	44.5758000000
Longitude:	-123.2552000000
Organization:	State of Oregon Dept. of Environmental Quality
Environmental Media Name:	Water
Activity Identifier:	OREGONDEQ-20101114-1
Activity Type Code:	Sample-Routine
Analysis Start Date:	-
Project Identifier:	SB737
Monitoring Location Identifier:	OREGONDEQ-19790-ORDEQ
Result Detection:	Below Detection Limit
PFAS Chemical Name:	Perfluorohexanoic acid
Result Measure Value (ppt):	-
Result Measure Value:	-
Result Unit of Measure:	ug/L
Detection/Quantitation Limit Type:	Minimum Reporting Level
Detection/Quantitation Measure Value:	2
Detection/Quantitation Unit of Measure:	ug/L
Laboratory Accreditation Indicator:	Not reported
Fish Species:	Not reported
Activity Comment:	Not reported
Result Comment:	Not reported
Provider:	STORET
EPA Region:	10
Project File URL:	Not reported
QAPP Approval Agency Name:	ORDEQ
QAPP Approved:	Yes
Analytical Method:	LC-MS/MS
HUC:	17090003
EJSCREEN Report:	https://ejscreen.epa.gov/mapper/mobile/EJSCREEN_mobile.aspx?geometry=%7B%22x%22:-123.2552000000,%22y%22:44.5758000000,%22spatialReference%22:%7B%22wkid%22:4326%7D%7D&unit=9035&areatype=&areaid=&basemap=streets&distance=1
Count:	1

Year:	2010
Name:	CORVALLIS STP, EFFLUENT
Address:	Not reported
City,State,Zip:	OR
Latitude:	44.5758000000
Longitude:	-123.2552000000
Organization:	State of Oregon Dept. of Environmental Quality
Environmental Media Name:	Water
Activity Identifier:	OREGONDEQ-20101114-1
Activity Type Code:	Sample-Routine
Analysis Start Date:	-
Project Identifier:	SB737
Monitoring Location Identifier:	OREGONDEQ-19790-ORDEQ
Result Detection:	Below Detection Limit
PFAS Chemical Name:	Perfluorononanoic acid
Result Measure Value (ppt):	-
Result Measure Value:	-
Result Unit of Measure:	ug/L
Detection/Quantitation Limit Type:	Minimum Reporting Level
Detection/Quantitation Measure Value:	1.00

CORVALLIS STP, EFFLUENT (Continued) **1027316390**

Detection/Quantitation Unit of Measure:	ug/L
Laboratory Accreditation Indicator:	Not reported
Fish Species:	Not reported
Activity Comment:	Not reported
Result Comment:	Not reported
Provider:	STORET
EPA Region:	10
Project File URL:	Not reported
QAPP Approval Agency Name:	ORDEQ
QAPP Approved:	Yes
Analytical Method:	LC-MS/MS
HUC:	17090003
EJSCREEN Report:	https://ejscreen.epa.gov/mapper/mobile/EJSCREEN_mobile.aspx?geometry=%7B%22x%22:-123.2552000000,%22y%22:44.5758000000,%22spatialReference%22:%7B%22wkid%22:4326%7D%7D&unit=9035&areatype=&areaid=&basemap=streets&distance=1
Count:	1
Year:	2010
Name:	CORVALLIS STP, EFFLUENT
Address:	Not reported
City,State,Zip:	OR
Latitude:	44.5758000000
Longitude:	-123.2552000000
Organization:	State of Oregon Dept. of Environmental Quality
Environmental Media Name:	Water
Activity Identifier:	OREGONDEQ-20101114-1
Activity Type Code:	Sample-Routine
Analysis Start Date:	-
Project Identifier:	SB737
Monitoring Location Identifier:	OREGONDEQ-19790-ORDEQ
Result Detection:	Below Detection Limit
PFAS Chemical Name:	Perfluorooctane sulfonic acid
Result Measure Value (ppt):	-
Result Measure Value:	-
Result Unit of Measure:	ug/L
Detection/Quantitation Limit Type:	Minimum Reporting Level
Detection/Quantitation Measure Value:	2
Detection/Quantitation Unit of Measure:	ug/L
Laboratory Accreditation Indicator:	Not reported
Fish Species:	Not reported
Activity Comment:	Not reported
Result Comment:	Not reported
Provider:	STORET
EPA Region:	10
Project File URL:	Not reported
QAPP Approval Agency Name:	ORDEQ
QAPP Approved:	Yes
Analytical Method:	LC-MS/MS
HUC:	17090003
EJSCREEN Report:	https://ejscreen.epa.gov/mapper/mobile/EJSCREEN_mobile.aspx?geometry=%7B%22x%22:-123.2552000000,%22y%22:44.5758000000,%22spatialReference%22:%7B%22wkid%22:4326%7D%7D&unit=9035&areatype=&areaid=&basemap=streets&distance=1
Count:	1
Year:	2010

CORVALLIS STP, EFFLUENT (Continued) **1027316390**

Name:	CORVALLIS STP, EFFLUENT
Address:	Not reported
City,State,Zip:	OR
Latitude:	44.5758000000
Longitude:	-123.2552000000
Organization:	State of Oregon Dept. of Environmental Quality
Environmental Media Name:	Water
Activity Identifier:	OREGONDEQ-20101114-1
Activity Type Code:	Sample-Routine
Analysis Start Date:	-
Project Identifier:	SB737
Monitoring Location Identifier:	OREGONDEQ-19790-ORDEQ
Result Detection:	Below Detection Limit
PFAS Chemical Name:	Perfluorooctanesulfonamide
Result Measure Value (ppt):	-
Result Measure Value:	-
Result Unit of Measure:	ug/L
Detection/Quantitation Limit Type:	Minimum Reporting Level
Detection/Quantitation Measure Value:	1.00
Detection/Quantitation Unit of Measure:	ug/L
Laboratory Accreditation Indicator:	Not reported
Fish Species:	Not reported
Activity Comment:	Not reported
Result Comment:	Not reported
Provider:	STORET
EPA Region:	10
Project File URL:	Not reported
QAPP Approval Agency Name:	ORDEQ
QAPP Approved:	Yes
Analytical Method:	LC-MS/MS
HUC:	17090003
EJSCREEN Report:	https://ejscreen.epa.gov/mapper/mobile/EJSCREEN_mobile.aspx?geometry=%7B%22x%22:-123.2552000000,%22y%22:44.5758000000,%22spatialReference%22:%7B%22wkid%22:4326%7D%7D&unit=9035&areatype=&areaid=&basemap=streets&distance=1
Count:	1

Year:	2010
Name:	CORVALLIS STP, EFFLUENT
Address:	Not reported
City,State,Zip:	OR
Latitude:	44.5758000000
Longitude:	-123.2552000000
Organization:	State of Oregon Dept. of Environmental Quality
Environmental Media Name:	Water
Activity Identifier:	OREGONDEQ-20101114-1
Activity Type Code:	Sample-Routine
Analysis Start Date:	-
Project Identifier:	SB737
Monitoring Location Identifier:	OREGONDEQ-19790-ORDEQ
Result Detection:	Below Detection Limit
PFAS Chemical Name:	Perfluoropentanoate
Result Measure Value (ppt):	-
Result Measure Value:	-
Result Unit of Measure:	ug/L
Detection/Quantitation Limit Type:	Minimum Reporting Level
Detection/Quantitation Measure Value:	2

CORVALLIS STP, EFFLUENT (Continued) **1027316390**

Detection/Quantitation Unit of Measure:	ug/L
Laboratory Accreditation Indicator:	Not reported
Fish Species:	Not reported
Activity Comment:	Not reported
Result Comment:	Not reported
Provider:	STORET
EPA Region:	10
Project File URL:	Not reported
QAPP Approval Agency Name:	ORDEQ
QAPP Approved:	Yes
Analytical Method:	LC-MS/MS
HUC:	17090003
EJSCREEN Report:	https://ejscreen.epa.gov/mapper/mobile/EJSCREEN_mobile.aspx?geometry=%7B%22x%22:-123.2552000000,%22y%22:44.5758000000,%22spatialReference%22:%7B%22wkid%22:4326%7D%7D&unit=9035&areatype=&areaid=&basemap=streets&distance=1
Count:	1

BT382 **LUKENS PROPERTY** **UST FINDER RELEASE** **1029016966**
WNW **560 SW 'B' AVE** **N/A**
< 1/8 **CORVALLIS, OR 97330**
0.096 mi.
505 ft. **Site 1 of 3 in cluster BT**

Actual:
234 ft.

Focus Map:
12

UST FINDER RELEASE:

Object ID:	332634
Facility ID:	Not reported
Lust ID:	OR04-96-0591
Name:	LUKENS PROPERTY
Address:	560 SW 'B' AVE
City,State,Zip:	CORVALLIS, OR 97330
Address Match Type:	PointAddress
Reported Date:	1996/10/10 15:59:59+00
Status:	No Further Action
Substance:	Not reported
Population within 1500ft:	1642
Domestic Wells within 1500ft:	2
Land Use:	Developed, Medium Intensity
Within SPA:	Yes
SPA PWS Facility ID:	OR4100003_11797
SPA Water Type:	SW - SurRELEASEe Water
SPA Facility Type:	IN - Intake
SPA HUC12:	170900030609
Within WHPA:	No
WHPA PWS Facility ID:	Not reported
WHPA Water Type:	Not reported
WHPA Facility Type:	Not reported
WHPA HUC12:	Not reported
Within 100yr Floodplain:	No
Tribe:	Not reported
EPA Region:	10
NFA Letter 1:	Not reported
NFA Letter 2:	Not reported
NFA Letter 3:	Not reported
NFA Letter 4:	Not reported
Closed With Residual Contaminate:	Not reported
Coordinate Source:	Geocode
X Coord:	-123.26685

LUKENS PROPERTY (Continued) **1029016966**

Y Coord: 44.55915
Latitude: 44.55915
Longitude: -123.26685

BT383 **LUKENS ESTATE** **OR LUST** **U001558792**
WNW **560 SW B AVE** **OR UST** **N/A**
< 1/8 **CORVALLIS, OR 97333**
0.098 mi.
515 ft. **Site 2 of 3 in cluster BT**

Actual:
234 ft.

Focus Map:
12

LUST:
Name: LUKENS PROPERTY
Address: 560 SW 'B' AVE
City,State,Zip: CORVALLIS, OR 97330
Region: Western Region
Facility ID: 02-93-4188
Cleanup Received Date: 10/21/1993
Cleanup Start Date: 10/15/1993
Cleanup Complete Date: 10/31/2003
Decode for Region: West Region

UST:
Name: LUKENS ESTATE
Address: 560 SW B AVE
City: CORVALLIS
Facility ID: 11321
Facility Telephone: (503)753-7221
Permittee Name: EVA LUKENS
Number of Permitted Tanks: Not reported
Active Tanks: Not reported
Decommissioned Tanks: 3
Number of Tanks: 3

BT384 **LUKENS ESTATE** **UST FINDER** **1028640160**
WNW **560 SW B AVE** **N/A**
< 1/8 **CORVALLIS, OR 97333**
0.098 mi.
515 ft. **Site 3 of 3 in cluster BT**

Actual:
234 ft.

Focus Map:
12

UST FINDER:
Object ID: 692847
Facility ID: OR11321
Name: LUKENS ESTATE
Address: 560 SW B AVE
City,State,Zip: CORVALLIS, OR 973334456
Address Match Type: PointAddress
Open USTs: 0
Closed USTs: 3
TOS USTs: 0
Population 1500ft: 1636
Private Wells 1500ft: 2
Within 100yr Floodplain: No
Land Use: Developed, Medium Intensity
Within SPA: Yes
SPA PWS Facility ID: OR4100003_11797
SPA Water Type: SW - Surface Water

LUKENS ESTATE (Continued) **1028640160**

SPA Facility Type:	IN - Intake
SPA HUC12:	170900030609
Within WHPA:	No
WHPA PWS Facility ID:	Not reported
WHPA Water Type:	Not reported
WHPA Facility Type:	Not reported
WHPA HUC12:	Not reported
Facility Status:	Closed UST(s)
Date of Last Inspection:	Not reported
EPA Region:	10
Tribe:	Not reported
Coordinate Source:	Geocode
X Coord:	-123.266848614
Y Coord:	44.559152017
Latitude:	44.5591520169082
Longitude:	-123.266848614086

UST FINDER:

Object ID:	1550803
Facility ID:	OR11321
Tank ID:	OR11321_3
Tank Status:	Closed
Installation Date:	1958/01/01 16:00:01+00
Removal Date:	1993/11/16 15:59:59+00
Tank Capacity:	550
Substances:	Gasoline
Tank Wall Type:	Not reported

Object ID:	1551014
Facility ID:	OR11321
Tank ID:	OR11321_2
Tank Status:	Closed
Installation Date:	1967/01/01 16:00:01+00
Removal Date:	1993/10/04 15:59:59+00
Tank Capacity:	8000
Substances:	Diesel
Tank Wall Type:	Not reported

Object ID:	1551015
Facility ID:	OR11321
Tank ID:	OR11321_1
Tank Status:	Closed
Installation Date:	1967/01/01 16:00:01+00
Removal Date:	1993/10/04 15:59:59+00
Tank Capacity:	6000
Substances:	Diesel
Tank Wall Type:	Not reported

BU385 **CW CLARK, INC FRMR CONSUMER POWER FAC** **OR MANIFEST** **S109608230**
WNW **1980 NW 9TH ST** **N/A**
< 1/8 **CORVALLIS, OR 97330**
0.098 mi.
520 ft. **Site 1 of 3 in cluster BU**

Actual:
230 ft.

Focus Map:
3

OR MANIFEST:

Manifest Year:	Manifest Year - 2008
EPA Id:	ORD987194305
Inactive Status:	Not reported
Organization Name:	Not reported
Contact Name:	Grady Dutton
Contact Telephone Number:	Not reported
Mailing Address:	3159 Olive St
Mailing City/State/Zip:	San Diego, CA 92104

BU386 **CW CLARK, INC FRMR CONSUMER POWER FAC** **RCRA-VSQG** **1004770799**
WNW **1980 NW 9TH ST** **FINDS** **ORD987194305**
< 1/8 **CORVALLIS, OR 97330** **ECHO**
0.098 mi.
520 ft. **Site 2 of 3 in cluster BU**

Actual:
230 ft.

Focus Map:
3

RCRA Listings:

Date Form Received by Agency:	20081231
Handler Name:	Cw Clark, Inc Frmr Consumer Power Fac
Handler Address:	1980 NW 9TH ST
Handler City,State,Zip:	CORVALLIS, OR 97330
EPA ID:	ORD987194305
Contact Name:	GRADY DUTTON
Contact Address:	3159 OLIVE ST
Contact City,State,Zip:	SAN DIEGO, CA 92104
Contact Telephone:	619-255-6671
Contact Fax:	Not reported
Contact Email:	Not reported
Contact Title:	Not reported
EPA Region:	10
Land Type:	Private
Federal Waste Generator Description:	Conditionally Exempt Small Quantity Generator
Non-Notifier:	Not reported
Biennial Report Cycle:	Not reported
Accessibility:	Not reported
Active Site Indicator:	Handler Activities
State District Owner:	Not reported
State District:	Not reported
Mailing Address:	3159 OLIVE ST
Mailing City,State,Zip:	SAN DIEGO, CA 92104
Owner Name:	Cw Clark Inc
Owner Type:	Private
Operator Name:	Cw Clark Inc
Operator Type:	Private
Short-Term Generator Activity:	No
Importer Activity:	No
Mixed Waste Generator:	No
Transporter Activity:	No
Transfer Facility Activity:	No
Recycler Activity with Storage:	No
Small Quantity On-Site Burner Exemption:	No
Smelting Melting and Refining Furnace Exemption:	No
Underground Injection Control:	No

CW CLARK, INC FRMR CONSUMER POWER FAC (Continued) **1004770799**

Off-Site Waste Receipt:	No
Universal Waste Indicator:	No
Universal Waste Destination Facility:	No
Federal Universal Waste:	No
Active Site State-Reg Handler:	---
Federal Facility Indicator:	Not reported
Hazardous Secondary Material Indicator:	NN
Sub-Part K Indicator:	Not reported
2018 GPRA Permit Baseline:	Not on the Baseline
2018 GPRA Renewals Baseline:	Not on the Baseline
202 GPRA Corrective Action Baseline:	No
Subject to Corrective Action Universe:	No
Non-TSDFs Where RCRA CA has Been Imposed Universe:	No
Corrective Action Priority Ranking:	No NCAPS ranking
Environmental Control Indicator:	No
Institutional Control Indicator:	No
Human Exposure Controls Indicator:	N/A
Groundwater Controls Indicator:	N/A
Significant Non-Complier Universe:	No
Unaddressed Significant Non-Complier Universe:	No
Addressed Significant Non-Complier Universe:	No
Significant Non-Complier With a Compliance Schedule Universe:	No
Financial Assurance Required:	Not reported
Handler Date of Last Change:	20140602
Recognized Trader-Importer:	No
Recognized Trader-Exporter:	No
Importer of Spent Lead Acid Batteries:	No
Exporter of Spent Lead Acid Batteries:	No
Recycler Activity Without Storage:	Not reported
Manifest Broker:	Not reported
Sub-Part P Indicator:	No

Hazardous Waste Summary:

Waste Code:	F032
Waste Description:	Wastewaters, Process Residuals, Preservative Drippage, And Spent Formulations From Wood Preserving Processes Generated At Plants That Currently Use, Or Have Previously Used, Chlorophenolic Formulations [Except Potentially Cross-Contaminated Wastes That Have Had The F032 Waste Code Deleted In Accordance With Section 261.35 (I.E., The Newly Promulgated Equipment Cleaning Or Replacement Standards), And Where The Generator Does Not Resume Or Initiate Use Of Chlorophenolic Formulations]. (This Listing Does Not Include K001 Bottom Sediment Sludge From The Treatment Of Wastewater From Wood Preserving Processes That Use Creosote And/Or Pentachlorophenol.)

Handler - Owner Operator:

Owner/Operator Indicator:	Owner
Owner/Operator Name:	FORMER CONSUMER POWER FACILITY
Legal Status:	Private
Date Became Current:	19950117
Date Ended Current:	Not reported
Owner/Operator Address:	1980 NW 9TH STREET
Owner/Operator City,State,Zip:	CORVALLIS, OR 97330
Owner/Operator Telephone:	Not reported
Owner/Operator Telephone Ext:	Not reported

CW CLARK, INC FRMR CONSUMER POWER FAC (Continued) **1004770799**

Owner/Operator Fax: Not reported
Owner/Operator Email: Not reported

Owner/Operator Indicator: Owner
Owner/Operator Name: CW CLARK INC
Legal Status: Private
Date Became Current: 19920820
Date Ended Current: Not reported
Owner/Operator Address: 4180 LA JOLLA VILLAGE DR
Owner/Operator City,State,Zip: LA JOLLA, CA 92037
Owner/Operator Telephone: 858-452-7170
Owner/Operator Telephone Ext: Not reported
Owner/Operator Fax: Not reported
Owner/Operator Email: Not reported

Owner/Operator Indicator: Operator
Owner/Operator Name: CW CLARK INC
Legal Status: Private
Date Became Current: 20071213
Date Ended Current: Not reported
Owner/Operator Address: 4180 LA JOLLA VILLAGE DR
Owner/Operator City,State,Zip: LA JOLLA, CA 92037
Owner/Operator Telephone: 858-452-7170
Owner/Operator Telephone Ext: Not reported
Owner/Operator Fax: Not reported
Owner/Operator Email: Not reported

Owner/Operator Indicator: Operator
Owner/Operator Name: CW CLARK INC
Legal Status: Private
Date Became Current: 20071231
Date Ended Current: Not reported
Owner/Operator Address: 4180 LA JOLLA VILLAGE DR
Owner/Operator City,State,Zip: LA JOLLA, CA 92037
Owner/Operator Telephone: 858-452-7170
Owner/Operator Telephone Ext: Not reported
Owner/Operator Fax: Not reported
Owner/Operator Email: Not reported

Owner/Operator Indicator: Owner
Owner/Operator Name: FORMER CONSUMER POWER FACILITY
Legal Status: Private
Date Became Current: 19930812
Date Ended Current: Not reported
Owner/Operator Address: 1980 NW 9TH STREET
Owner/Operator City,State,Zip: CORVALLIS, OR 97330
Owner/Operator Telephone: Not reported
Owner/Operator Telephone Ext: Not reported
Owner/Operator Fax: Not reported
Owner/Operator Email: Not reported

Owner/Operator Indicator: Operator
Owner/Operator Name: CW CLARK INC
Legal Status: Private
Date Became Current: 20081231
Date Ended Current: Not reported
Owner/Operator Address: 4180 LA JOLLA VILLAGE DR

CW CLARK, INC FRMR CONSUMER POWER FAC (Continued) **1004770799**

Owner/Operator City,State,Zip: LA JOLLA, CA 92037
Owner/Operator Telephone: 858-452-7170
Owner/Operator Telephone Ext: Not reported
Owner/Operator Fax: Not reported
Owner/Operator Email: Not reported

Owner/Operator Indicator: Owner
Owner/Operator Name: FORMER CONSUMER POWER FACILITY
Legal Status: Private
Date Became Current: 19980107
Date Ended Current: Not reported
Owner/Operator Address: 1980 NW 9TH STREET
Owner/Operator City,State,Zip: CORVALLIS, OR 97330
Owner/Operator Telephone: Not reported
Owner/Operator Telephone Ext: Not reported
Owner/Operator Fax: Not reported
Owner/Operator Email: Not reported

Owner/Operator Indicator: Owner
Owner/Operator Name: FORMER CONSUMER POWER FACILITY
Legal Status: Private
Date Became Current: 19990129
Date Ended Current: Not reported
Owner/Operator Address: 1980 NW 9TH STREET
Owner/Operator City,State,Zip: CORVALLIS, OR 97330
Owner/Operator Telephone: Not reported
Owner/Operator Telephone Ext: Not reported
Owner/Operator Fax: Not reported
Owner/Operator Email: Not reported

Owner/Operator Indicator: Owner
Owner/Operator Name: FORMER CONSUMER POWER FACILITY
Legal Status: Private
Date Became Current: 20000120
Date Ended Current: Not reported
Owner/Operator Address: 1980 NW 9TH STREET
Owner/Operator City,State,Zip: CORVALLIS, OR 97330
Owner/Operator Telephone: Not reported
Owner/Operator Telephone Ext: Not reported
Owner/Operator Fax: Not reported
Owner/Operator Email: Not reported

Owner/Operator Indicator: Owner
Owner/Operator Name: FORMER CONSUMER POWER FACILITY
Legal Status: Private
Date Became Current: 19970130
Date Ended Current: Not reported
Owner/Operator Address: 1980 NW 9TH STREET
Owner/Operator City,State,Zip: CORVALLIS, OR 97330
Owner/Operator Telephone: Not reported
Owner/Operator Telephone Ext: Not reported
Owner/Operator Fax: Not reported
Owner/Operator Email: Not reported

Owner/Operator Indicator: Owner
Owner/Operator Name: CW CLARK INC
Legal Status: Private

CW CLARK, INC FRMR CONSUMER POWER FAC (Continued) **1004770799**

Date Became Current: 20071213
Date Ended Current: Not reported
Owner/Operator Address: 4180 LA JOLLA VILLAGE DR
Owner/Operator City,State,Zip: LA JOLLA, CA 92037
Owner/Operator Telephone: 858-452-7170
Owner/Operator Telephone Ext: Not reported
Owner/Operator Fax: Not reported
Owner/Operator Email: Not reported

Owner/Operator Indicator: Owner
Owner/Operator Name: FORMER CONSUMER POWER FACILITY
Legal Status: Private
Date Became Current: 19951229
Date Ended Current: Not reported
Owner/Operator Address: 1980 NW 9TH STREET
Owner/Operator City,State,Zip: CORVALLIS, OR 97330
Owner/Operator Telephone: Not reported
Owner/Operator Telephone Ext: Not reported
Owner/Operator Fax: Not reported
Owner/Operator Email: Not reported

Owner/Operator Indicator: Owner
Owner/Operator Name: CW CLARK INC
Legal Status: Private
Date Became Current: 20071231
Date Ended Current: Not reported
Owner/Operator Address: 4180 LA JOLLA VILLAGE DR
Owner/Operator City,State,Zip: LA JOLLA, CA 92037
Owner/Operator Telephone: 858-452-7170
Owner/Operator Telephone Ext: Not reported
Owner/Operator Fax: Not reported
Owner/Operator Email: Not reported

Historic Generators:
Receive Date: 19930812
Handler Name: FORMER CONSUMER POWER FACILITY
Federal Waste Generator Description: Large Quantity Generator
State District Owner: Not reported
Large Quantity Handler of Universal Waste: No
Recognized Trader Importer: No
Recognized Trader Exporter: No
Spent Lead Acid Battery Importer: No
Spent Lead Acid Battery Exporter: No
Current Record: No
Non Storage Recycler Activity: Not reported
Electronic Manifest Broker: Not reported

Receive Date: 19950117
Handler Name: FORMER CONSUMER POWER FACILITY
Federal Waste Generator Description: Conditionally Exempt Small Quantity Generator
State District Owner: Not reported
Large Quantity Handler of Universal Waste: No
Recognized Trader Importer: No
Recognized Trader Exporter: No
Spent Lead Acid Battery Importer: No
Spent Lead Acid Battery Exporter: No
Current Record: No

CW CLARK, INC FRMR CONSUMER POWER FAC (Continued) **1004770799**

Non Storage Recycler Activity: Not reported
Electronic Manifest Broker: Not reported

Receive Date: 19951229
Handler Name: FORMER CONSUMER POWER FACILITY
Federal Waste Generator Description: Conditionally Exempt Small Quantity Generator
State District Owner: Not reported
Large Quantity Handler of Universal Waste: No
Recognized Trader Importer: No
Recognized Trader Exporter: No
Spent Lead Acid Battery Importer: No
Spent Lead Acid Battery Exporter: No
Current Record: No
Non Storage Recycler Activity: Not reported
Electronic Manifest Broker: Not reported

Receive Date: 19970130
Handler Name: FORMER CONSUMER POWER FACILITY
Federal Waste Generator Description: Conditionally Exempt Small Quantity Generator
State District Owner: Not reported
Large Quantity Handler of Universal Waste: No
Recognized Trader Importer: No
Recognized Trader Exporter: No
Spent Lead Acid Battery Importer: No
Spent Lead Acid Battery Exporter: No
Current Record: No
Non Storage Recycler Activity: Not reported
Electronic Manifest Broker: Not reported

Receive Date: 19980107
Handler Name: FORMER CONSUMER POWER FACILITY
Federal Waste Generator Description: Conditionally Exempt Small Quantity Generator
State District Owner: Not reported
Large Quantity Handler of Universal Waste: No
Recognized Trader Importer: No
Recognized Trader Exporter: No
Spent Lead Acid Battery Importer: No
Spent Lead Acid Battery Exporter: No
Current Record: No
Non Storage Recycler Activity: Not reported
Electronic Manifest Broker: Not reported

Receive Date: 19990129
Handler Name: FORMER CONSUMER POWER FACILITY
Federal Waste Generator Description: Conditionally Exempt Small Quantity Generator
State District Owner: Not reported
Large Quantity Handler of Universal Waste: No
Recognized Trader Importer: No
Recognized Trader Exporter: No
Spent Lead Acid Battery Importer: No
Spent Lead Acid Battery Exporter: No
Current Record: No
Non Storage Recycler Activity: Not reported
Electronic Manifest Broker: Not reported

Receive Date: 20000120
Handler Name: FORMER CONSUMER POWER FACILITY

CW CLARK, INC FRMR CONSUMER POWER FAC (Continued) **1004770799**

Federal Waste Generator Description: Conditionally Exempt Small Quantity Generator
State District Owner: Not reported
Large Quantity Handler of Universal Waste: No
Recognized Trader Importer: No
Recognized Trader Exporter: No
Spent Lead Acid Battery Importer: No
Spent Lead Acid Battery Exporter: No
Current Record: No
Non Storage Recycler Activity: Not reported
Electronic Manifest Broker: Not reported

Receive Date: 20071213
Handler Name: CW CLARK, INC FRMR CONSUMER POWER FAC
Federal Waste Generator Description: Large Quantity Generator
State District Owner: Not reported
Large Quantity Handler of Universal Waste: No
Recognized Trader Importer: No
Recognized Trader Exporter: No
Spent Lead Acid Battery Importer: No
Spent Lead Acid Battery Exporter: No
Current Record: No
Non Storage Recycler Activity: Not reported
Electronic Manifest Broker: Not reported

Receive Date: 20071231
Handler Name: CW CLARK, INC FRMR CONSUMER POWER FAC
Federal Waste Generator Description: Large Quantity Generator
State District Owner: Not reported
Large Quantity Handler of Universal Waste: No
Recognized Trader Importer: No
Recognized Trader Exporter: No
Spent Lead Acid Battery Importer: No
Spent Lead Acid Battery Exporter: No
Current Record: No
Non Storage Recycler Activity: Not reported
Electronic Manifest Broker: Not reported

Receive Date: 20081231
Handler Name: CW CLARK, INC FRMR CONSUMER POWER FAC
Federal Waste Generator Description: Conditionally Exempt Small Quantity Generator
State District Owner: Not reported
Large Quantity Handler of Universal Waste: No
Recognized Trader Importer: No
Recognized Trader Exporter: No
Spent Lead Acid Battery Importer: No
Spent Lead Acid Battery Exporter: No
Current Record: Yes
Non Storage Recycler Activity: Not reported
Electronic Manifest Broker: Not reported

List of NAICS Codes and Descriptions:
NAICS Code: 2211
NAICS Description: ELECTRIC POWER GENERATION, TRANSMISSION AND DISTRIBUTION

NAICS Code: 56291
NAICS Description: REMEDIATION SERVICES

CW CLARK, INC FRMR CONSUMER POWER FAC (Continued) **1004770799**

Has the Facility Received Notices of Violations:

Found Violation:	No
Agency Which Determined Violation:	Not reported
Violation Short Description:	Not reported
Date Violation was Determined:	Not reported
Actual Return to Compliance Date:	Not reported
Return to Compliance Qualifier:	Not reported
Violation Responsible Agency:	Not reported
Scheduled Compliance Date:	Not reported
Enforcement Identifier:	Not reported
Date of Enforcement Action:	Not reported
Enforcement Responsible Agency:	Not reported
Enforcement Docket Number:	Not reported
Enforcement Attorney:	Not reported
Corrective Action Component:	Not reported
Appeal Initiated Date:	Not reported
Appeal Resolution Date:	Not reported
Disposition Status Date:	Not reported
Disposition Status:	Not reported
Disposition Status Description:	Not reported
Consent/Final Order Sequence Number:	Not reported
Consent/Final Order Respondent Name:	Not reported
Consent/Final Order Lead Agency:	Not reported
Enforcement Type:	Not reported
Enforcement Responsible Person:	Not reported
Enforcement Responsible Sub-Organization:	Not reported
SEP Sequence Number:	Not reported
SEP Expenditure Amount:	Not reported
SEP Scheduled Completion Date:	Not reported
SEP Actual Date:	Not reported
SEP Defaulted Date:	Not reported
SEP Type:	Not reported
SEP Type Description:	Not reported
Proposed Amount:	Not reported
Final Monetary Amount:	Not reported
Paid Amount:	Not reported
Final Count:	Not reported
Final Amount:	Not reported

Found Violation:	Yes
Agency Which Determined Violation:	State
Violation Short Description:	Generators - General
Date Violation was Determined:	20001010
Actual Return to Compliance Date:	20010807
Return to Compliance Qualifier:	Documented
Violation Responsible Agency:	State
Scheduled Compliance Date:	Not reported
Enforcement Identifier:	001
Date of Enforcement Action:	20010424
Enforcement Responsible Agency:	State
Enforcement Docket Number:	Not reported
Enforcement Attorney:	Not reported
Corrective Action Component:	No
Appeal Initiated Date:	Not reported
Appeal Resolution Date:	Not reported
Disposition Status Date:	Not reported
Disposition Status:	Not reported

CW CLARK, INC FRMR CONSUMER POWER FAC (Continued) **1004770799**

Disposition Status Description: Not reported
Consent/Final Order Sequence Number: Not reported
Consent/Final Order Respondent Name: Not reported
Consent/Final Order Lead Agency: Not reported
Enforcement Type: NOTICE OF NONCOMPLIANCE
Enforcement Responsible Person: ORCAP
Enforcement Responsible Sub-Organization: WR
SEP Sequence Number: Not reported
SEP Expenditure Amount: Not reported
SEP Scheduled Completion Date: Not reported
SEP Actual Date: Not reported
SEP Defaulted Date: Not reported
SEP Type: Not reported
SEP Type Description: Not reported
Proposed Amount: Not reported
Final Monetary Amount: Not reported
Paid Amount: Not reported
Final Count: Not reported
Final Amount: Not reported

Evaluation Action Summary:
Evaluation Date: 20081210
Evaluation Responsible Agency: State
Found Violation: No
Evaluation Type Description: COMPLIANCE EVALUATION INSPECTION
Evaluation Responsible Person Identifier: ORAMN
Evaluation Responsible Sub-Organization: WR
Actual Return to Compliance Date: Not reported
Scheduled Compliance Date: Not reported
Date of Request: Not reported
Date Response Received: Not reported
Request Agency: Not reported
Former Citation: Not reported

Evaluation Date: 20001010
Evaluation Responsible Agency: State
Found Violation: Yes
Evaluation Type Description: COMPLIANCE EVALUATION INSPECTION
Evaluation Responsible Person Identifier: ORCAP
Evaluation Responsible Sub-Organization: WR
Actual Return to Compliance Date: 20010807
Scheduled Compliance Date: Not reported
Date of Request: Not reported
Date Response Received: Not reported
Request Agency: Not reported
Former Citation: Not reported

FINDS:
Registry ID: 110004804187

Click Here for FRS Facility Detail Report:

Environmental Interest/Information System:
The Oregon Department of Environmental Quality (DEQ) is a regulatory agency tasked with protecting the quality of Oregon's environment. DEQ uses a combination of technical assistance, inspections, and

CW CLARK, INC FRMR CONSUMER POWER FAC (Continued) **1004770799**

permitting to help public and private facilities and citizens understand and comply with state and federal environmental regulations.
The Resource Conservation and Recovery Act Information System (RCRAInfo) is EPA's comprehensive information system in support of the Resource Conservation and Recovery Act (RCRA) of 1976 and the Hazardous and Solid Waste Amendments (HSWA) of 1984. It tracks many types of information about generators, transporters, treaters, storers, and disposers of hazardous waste.

Click this hyperlink while viewing on your computer to access additional FINDS: detail in the EDR Site Report.

ECHO:

Envid:	1004770799
Registry ID:	110004804187
DFR URL:	http://echo.epa.gov/detailed-facility-report?fid=110004804187
Name:	OSU FEDERAL CREDIT UNION‎
Address:	1980 NW 9TH ST
City,State,Zip:	CORVALLIS, OR 97330

BU387 **FORMER CONSUMER POWER FACILITY** **OR HAZMAT** **S118453211**
WNW **1980 NW 9TH ST** **OR MANIFEST** **N/A**
< 1/8 **CORVALLIS, OR 97330**
0.098 mi.
520 ft. **Site 3 of 3 in cluster BU**

Actual:
230 ft.

Focus Map:
3

HAZMAT:

Name:	Not reported
Address:	1980 NW 9TH ST
City,State,Zip:	CORVALLIS, OR 97330
Responsble Party:	Not reported
RP Company:	Not reported
RP Address:	Not reported
RP City,St,Zip:	Not reported
Facility ID:	5238
OERS Number:	Not reported
Dept Rsp:	Not reported
Narrative:	Not reported
Property Loss:	Not reported
Amount Released:	Not reported
Service County:	Not reported
Service Name:	CORVALLIS FD
Incident Type:	Not reported
Civilian Casualty Activity:	Not reported
Chemical Name:	Not reported
Hazmat Area Affected:	Not reported
Hazmat Area Evacuated:	Not reported
Hazmat Container Type:	Not reported
Hazmat Physical State Released:	Not reported
Hazmat Released Into:	Not reported
Hazmat Released Volume Units:	Not reported
Hazmat Released Weight Units:	Not reported
Hazmat Released From:	Not reported
Hazmat Area Affected Measurement:	Not reported
Hazmat No. of People Evacuated:	Not reported
Hazmat No of Buildings Evacuated:	Not reported
Incident Content Loss:	Not reported

FORMER CONSUMER POWER FACILITY (Continued) **S118453211**

Civilian Casualty Patient Disposition:	Not reported
Incident Mixed Use Property:	Not mixed use
Location Type:	Street address
Incident Aid Given Or Received:	None
Incident AID Received from FDID:	Not reported
Incident Aided Department FDID:	Not reported
Person Involved Business Name:	Not reported
Person Involved First Name:	Not reported
Person Involved Last Name:	Not reported
Person Involved Type:	Not reported
Person Involved Phone Number:	Not reported
Person Involved Primary Language:	Not reported
Hazmat Evacuated Measurement:	Not reported
Hazmat Story of Release:	Not reported
Remark:	Not reported
Incident District:	Not reported
Date Added:	Not reported
Unit:	Not reported
Agency Phone:	Not reported
Osfm Incident Report Number:	5238
Dept. Responding:	Not reported
Person Making Report:	Not reported
Title:	Not reported
Agency:	Not reported
Phone:	Not reported
Date Of Incident:	09/13/2015
Call Time:	6:37
In Route:	Not reported
Arrival:	Not reported
Depart Scene:	Not reported
Back In Quarters:	Not reported
In Service:	Not reported
Dist Of Incident:	Not reported
Were State Resources Used?:	Not reported
Was Oers Notified?:	Not reported
Oers Number:	Not reported
Team Number:	Not reported
Agency Report Number:	Not reported
Unit:	Not reported
Highway:	Not reported
Mile Post:	Not reported
Scene Type:	Not reported
Area Type:	Not reported
Responsible Party(Ies):	Not reported
Company:	Not reported
Respcontact:	Not reported
Address:	Not reported
Resp City:	Not reported
Resp State:	Not reported
Resp ZipCode:	Not reported
Phone:	Not reported
Resp Phone2:	Not reported
Weather:	Not reported
Temperature:	Not reported
Wind Speed:	Not reported
Wind Direction:	Not reported
Were Haz Materials Released?:	Not reported

FORMER CONSUMER POWER FACILITY (Continued) **S118453211**

Operation Performed:	Not reported
Cause:	Not reported
Vehicle And Cargo:	Not reported
Fixed Property:	Not reported
Total Loss:	Not reported
Hazmat Population Density:	Not reported
HazMat Actions Taken - Description:	Not reported
Hazmat Factors Contributing To Release:	Not reported
Hazmat DOT Hazard Classification:	Not reported
Hazmat CAS Number:	Not reported
Hazardous Materials Release:	None
Fire Incident Type:	Chemical spill or leak
Property Use:	Street or road in commercial area
Latitude:	Not reported
Longitude:	Not reported
Hazmat Disposition:	Not reported

Action:

Incident Id:	5238
Action At Scene:	Containment

OR MANIFEST:

Manifest Year:	Manifest Year - 1994
EPA Id:	ORD987194305
Inactive Status:	Not reported
Organization Name:	Former Consumers Power Facility
Contact Name:	Eugene Davison
Contact Telephone Number:	Not reported
Mailing Address:	PO Box 1180
Mailing City/State/Zip:	Philomath, OR 97370

Manifest:

Name:	FORMER CONSUMER POWER FACILITY
Year :	1994
RCRA Id :	ORD987194305
Inactive :	Not reported
Status:	Conditionally exempt generator
Manifest :	38758
Ship Date :	09/16/1994
TSD :	WAD991281767
WS Num:	1
Transporter:	Not reported
Ship Qty :	Not reported
Rpt Unit :	Not reported
Off Mng :	M124
EPA Waste Codes:	F032
Waste Description:	Groundwater Sampling Purge Water

Total Amt Of Waste Stream Generated in Reporting Yr 1: 152
Total Amt Of Waste Stream Generated in Reporting Yr 2: 30

Name:	FORMER CONSUMER POWER FACILITY
Year :	1994
RCRA Id :	ORD987194305
Inactive :	Not reported
Status:	Conditionally exempt generator
Manifest :	CH001

FORMER CONSUMER POWER FACILITY (Continued) **S118453211**

Ship Date : 04/14/1994
TSD : WAD991281767
WS Num: 1
Transporter: Not reported
Ship Qty : Not reported
Rpt Unit : Not reported
Off Mng : M124
EPA Waste Codes: F032
Waste Description: Groundwater Sampling Purge Water
Total Amt Of Waste Stream Generated in Reporting Yr 1: 152
Total Amt Of Waste Stream Generated in Reporting Yr 2: 76

Name: FORMER CONSUMER POWER FACILITY
Year : 1994
RCRA Id : ORD987194305
Inactive : Not reported
Status: Conditionally exempt generator
Manifest : CH002
Ship Date : 06/29/1994
TSD : WAD991281767
WS Num: 1
Transporter: Not reported
Ship Qty : Not reported
Rpt Unit : Not reported
Off Mng : M124
EPA Waste Codes: F032
Waste Description: Groundwater Sampling Purge Water
Total Amt Of Waste Stream Generated in Reporting Yr 1: 152
Total Amt Of Waste Stream Generated in Reporting Yr 2: 45

Manifest:
Name: FORMER CONSUMER POWER FACILITY
Year : 1992
RCRA Id : ORD987194305
Inactive : Not reported
Status: Large quantity generator
Manifest : 1
Ship Date : 09/28/1992
TSD : ORD089452353
WS Num: 1
Transporter: Not reported
Ship Qty : Not reported
Rpt Unit : Not reported
Off Mng : M132
EPA Waste Codes: F032
Waste Description: Soil contaminated with pentachlorophenol and diesel from former electrical
Total Amt Of Waste Stream Generated in Reporting Yr 1: 1086509
Total Amt Of Waste Stream Generated in Reporting Yr 2: 28982

Name: FORMER CONSUMER POWER FACILITY
Year : 1992
RCRA Id : ORD987194305
Inactive : Not reported
Status: Large quantity generator
Manifest : 10

FORMER CONSUMER POWER FACILITY (Continued) **S118453211**

Ship Date : 09/29/1992
TSD : ORD089452353
WS Num: 1
Transporter: Not reported
Ship Qty : Not reported
Rpt Unit : Not reported
Off Mng : M132
EPA Waste Codes: F032
Waste Description: Soil contaminated with pentachlorophenol and diesel from former electrical
Total Amt Of Waste Stream Generated in Reporting Yr 1: 1086509
Total Amt Of Waste Stream Generated in Reporting Yr 2: 20527

Name: FORMER CONSUMER POWER FACILITY
Year : 1992
RCRA Id : ORD987194305
Inactive : Not reported
Status: Large quantity generator
Manifest : 11
Ship Date : 09/29/1992
TSD : ORD089452353
WS Num: 1
Transporter: Not reported
Ship Qty : Not reported
Rpt Unit : Not reported
Off Mng : M132
EPA Waste Codes: F032
Waste Description: Soil contaminated with pentachlorophenol and diesel from former electrical
Total Amt Of Waste Stream Generated in Reporting Yr 1: 1086509
Total Amt Of Waste Stream Generated in Reporting Yr 2: 17600

Name: FORMER CONSUMER POWER FACILITY
Year : 1992
RCRA Id : ORD987194305
Inactive : Not reported
Status: Large quantity generator
Manifest : 12
Ship Date : 09/29/1992
TSD : ORD089452353
WS Num: 1
Transporter: Not reported
Ship Qty : Not reported
Rpt Unit : Not reported
Off Mng : M132
EPA Waste Codes: F032
Waste Description: Soil contaminated with pentachlorophenol and diesel from former electrical
Total Amt Of Waste Stream Generated in Reporting Yr 1: 1086509
Total Amt Of Waste Stream Generated in Reporting Yr 2: 21318

Name: FORMER CONSUMER POWER FACILITY
Year : 1992
RCRA Id : ORD987194305
Inactive : Not reported
Status: Large quantity generator
Manifest : 13
Ship Date : 09/30/1992
TSD : ORD089452353
WS Num: 1

FORMER CONSUMER POWER FACILITY (Continued) **S118453211**

Transporter: Not reported
Ship Qty : Not reported
Rpt Unit : Not reported
Off Mng : M132
EPA Waste Codes: F032
Waste Description: Soil contaminated with pentachlorophenol and diesel from former electrical
Total Amt Of Waste Stream Generated in Reporting Yr 1: 1086509
Total Amt Of Waste Stream Generated in Reporting Yr 2: 20909

Name: FORMER CONSUMER POWER FACILITY
Year : 1992
RCRA Id : ORD987194305
Inactive : Not reported
Status: Large quantity generator
Manifest : 14
Ship Date : 09/30/1992
TSD : ORD089452353
WS Num: 1
Transporter: Not reported
Ship Qty : Not reported
Rpt Unit : Not reported
Off Mng : M132
EPA Waste Codes: F032
Waste Description: Soil contaminated with pentachlorophenol and diesel from former electrical
Total Amt Of Waste Stream Generated in Reporting Yr 1: 1086509
Total Amt Of Waste Stream Generated in Reporting Yr 2: 17709

Name: FORMER CONSUMER POWER FACILITY
Year : 1992
RCRA Id : ORD987194305
Inactive : Not reported
Status: Large quantity generator
Manifest : 15
Ship Date : 09/30/1992
TSD : ORD089452353
WS Num: 1
Transporter: Not reported
Ship Qty : Not reported
Rpt Unit : Not reported
Off Mng : M132
EPA Waste Codes: F032
Waste Description: Soil contaminated with pentachlorophenol and diesel from former electrical
Total Amt Of Waste Stream Generated in Reporting Yr 1: 1086509
Total Amt Of Waste Stream Generated in Reporting Yr 2: 18827

Name: FORMER CONSUMER POWER FACILITY
Year : 1992
RCRA Id : ORD987194305
Inactive : Not reported
Status: Large quantity generator
Manifest : 16
Ship Date : 10/01/1992
TSD : ORD089452353
WS Num: 1
Transporter: Not reported
Ship Qty : Not reported
Rpt Unit : Not reported

FORMER CONSUMER POWER FACILITY (Continued) **S118453211**

Off Mng : M132
EPA Waste Codes: F032
Waste Description: Soil contaminated with pentachlorophenol and diesel from former electrical
Total Amt Of Waste Stream Generated in Reporting Yr 1: 1086509
Total Amt Of Waste Stream Generated in Reporting Yr 2: 20800

Name: FORMER CONSUMER POWER FACILITY
Year : 1992
RCRA Id : ORD987194305
Inactive : Not reported
Status: Large quantity generator
Manifest : 17
Ship Date : 10/01/1992
TSD : ORD089452353
WS Num: 1
Transporter: Not reported
Ship Qty : Not reported
Rpt Unit : Not reported
Off Mng : M132
EPA Waste Codes: F032
Waste Description: Soil contaminated with pentachlorophenol and diesel from former electrical
Total Amt Of Waste Stream Generated in Reporting Yr 1: 1086509
Total Amt Of Waste Stream Generated in Reporting Yr 2: 21518

Name: FORMER CONSUMER POWER FACILITY
Year : 1992
RCRA Id : ORD987194305
Inactive : Not reported
Status: Large quantity generator
Manifest : 18
Ship Date : 10/01/1992
TSD : ORD089452353
WS Num: 1
Transporter: Not reported
Ship Qty : Not reported
Rpt Unit : Not reported
Off Mng : M132
EPA Waste Codes: F032
Waste Description: Soil contaminated with pentachlorophenol and diesel from former electrical
Total Amt Of Waste Stream Generated in Reporting Yr 1: 1086509
Total Amt Of Waste Stream Generated in Reporting Yr 2: 21045

Click this hyperlink while viewing on your computer to access
43 additional OR_MANIFEST: record(s) in the EDR Site Report.

Name: FORMER CONSUMER POWER FACILITY
Year : 1992
RCRA Id : ORD987194305
Inactive : Not reported
Status: Large quantity generator
Manifest : 19
Ship Date : 10/05/1992
TSD : ORD089452353
WS Num: 1
Transporter: Not reported
Ship Qty : Not reported
Rpt Unit : Not reported

FORMER CONSUMER POWER FACILITY (Continued) **S118453211**

Off Mng : M132
EPA Waste Codes: F032
Waste Description: Soil contaminated with pentachlorophenol and diesel from former electrical
Total Amt Of Waste Stream Generated in Reporting Yr 1: 1086509
Total Amt Of Waste Stream Generated in Reporting Yr 2: 20709

Name: FORMER CONSUMER POWER FACILITY
Year : 1992
RCRA Id : ORD987194305
Inactive : Not reported
Status: Large quantity generator
Manifest : 2
Ship Date : 09/28/1992
TSD : ORD089452353
WS Num: 1
Transporter: Not reported
Ship Qty : Not reported
Rpt Unit : Not reported
Off Mng : M132
EPA Waste Codes: F032
Waste Description: Soil contaminated with pentachlorophenol and diesel from former electrical
Total Amt Of Waste Stream Generated in Reporting Yr 1: 1086509
Total Amt Of Waste Stream Generated in Reporting Yr 2: 21864

Name: FORMER CONSUMER POWER FACILITY
Year : 1992
RCRA Id : ORD987194305
Inactive : Not reported
Status: Large quantity generator
Manifest : 20
Ship Date : 10/05/1992
TSD : ORD089452353
WS Num: 1
Transporter: Not reported
Ship Qty : Not reported
Rpt Unit : Not reported
Off Mng : M132
EPA Waste Codes: F032
Waste Description: Soil contaminated with pentachlorophenol and diesel from former electrical
Total Amt Of Waste Stream Generated in Reporting Yr 1: 1086509
Total Amt Of Waste Stream Generated in Reporting Yr 2: 19864

Name: FORMER CONSUMER POWER FACILITY
Year : 1992
RCRA Id : ORD987194305
Inactive : Not reported
Status: Large quantity generator
Manifest : 21
Ship Date : 10/05/1992
TSD : ORD089452353
WS Num: 1
Transporter: Not reported
Ship Qty : Not reported
Rpt Unit : Not reported
Off Mng : M132
EPA Waste Codes: F032
Waste Description: Soil contaminated with pentachlorophenol and diesel from former electrical

FORMER CONSUMER POWER FACILITY (Continued) **S118453211**

Total Amt Of Waste Stream Generated in Reporting Yr 1: 1086509
Total Amt Of Waste Stream Generated in Reporting Yr 2: 20300

Name: FORMER CONSUMER POWER FACILITY
Year : 1992
RCRA Id : ORD987194305
Inactive : Not reported
Status: Large quantity generator
Manifest : 22
Ship Date : 10/05/1992
TSD : ORD089452353
WS Num: 1
Transporter: Not reported
Ship Qty : Not reported
Rpt Unit : Not reported
Off Mng : M132
EPA Waste Codes: F032
Waste Description: Soil contaminated with pentachlorophenol and diesel from former electrical
Total Amt Of Waste Stream Generated in Reporting Yr 1: 1086509
Total Amt Of Waste Stream Generated in Reporting Yr 2: 29127

Name: FORMER CONSUMER POWER FACILITY
Year : 1992
RCRA Id : ORD987194305
Inactive : Not reported
Status: Large quantity generator
Manifest : 23
Ship Date : 10/05/1992
TSD : ORD089452353
WS Num: 1
Transporter: Not reported
Ship Qty : Not reported
Rpt Unit : Not reported
Off Mng : M132
EPA Waste Codes: F032
Waste Description: Soil contaminated with pentachlorophenol and diesel from former electrical
Total Amt Of Waste Stream Generated in Reporting Yr 1: 1086509
Total Amt Of Waste Stream Generated in Reporting Yr 2: 28982

Name: FORMER CONSUMER POWER FACILITY
Year : 1992
RCRA Id : ORD987194305
Inactive : Not reported
Status: Large quantity generator
Manifest : 24
Ship Date : 10/06/1992
TSD : ORD089452353
WS Num: 1
Transporter: Not reported
Ship Qty : Not reported
Rpt Unit : Not reported
Off Mng : M132
EPA Waste Codes: F032
Waste Description: Soil contaminated with pentachlorophenol and diesel from former electrical
Total Amt Of Waste Stream Generated in Reporting Yr 1: 1086509
Total Amt Of Waste Stream Generated in Reporting Yr 2: 20273

FORMER CONSUMER POWER FACILITY (Continued) **S118453211**

Name: FORMER CONSUMER POWER FACILITY
Year : 1992
RCRA Id : ORD987194305
Inactive : Not reported
Status: Large quantity generator
Manifest : 25
Ship Date : 10/06/1992
TSD : ORD089452353
WS Num: 1
Transporter: Not reported
Ship Qty : Not reported
Rpt Unit : Not reported
Off Mng : M132
EPA Waste Codes: F032
Waste Description: Soil contaminated with pentachlorophenol and diesel from former electrical
Total Amt Of Waste Stream Generated in Reporting Yr 1: 1086509
Total Amt Of Waste Stream Generated in Reporting Yr 2: 20427

Name: FORMER CONSUMER POWER FACILITY
Year : 1992
RCRA Id : ORD987194305
Inactive : Not reported
Status: Large quantity generator
Manifest : 26
Ship Date : 10/06/1992
TSD : ORD089452353
WS Num: 1
Transporter: Not reported
Ship Qty : Not reported
Rpt Unit : Not reported
Off Mng : M132
EPA Waste Codes: F032
Waste Description: Soil contaminated with pentachlorophenol and diesel from former electrical
Total Amt Of Waste Stream Generated in Reporting Yr 1: 1086509
Total Amt Of Waste Stream Generated in Reporting Yr 2: 20173

Name: FORMER CONSUMER POWER FACILITY
Year : 1992
RCRA Id : ORD987194305
Inactive : Not reported
Status: Large quantity generator
Manifest : 27
Ship Date : 10/06/1992
TSD : ORD089452353
WS Num: 1
Transporter: Not reported
Ship Qty : Not reported
Rpt Unit : Not reported
Off Mng : M132
EPA Waste Codes: F032
Waste Description: Soil contaminated with pentachlorophenol and diesel from former electrical
Total Amt Of Waste Stream Generated in Reporting Yr 1: 1086509
Total Amt Of Waste Stream Generated in Reporting Yr 2: 28673

BV388 **PACIFIC POWER & LIGHT** **OR UST** **U000434383**
WSW **1325 N 9TH ST** **N/A**
< 1/8 **CORVALLIS, OR 97330**
0.099 mi.
522 ft. **Site 1 of 2 in cluster BV**

Actual:
229 ft.

Focus Map:
6

UST:

Name:	PACIFIC POWER & LIGHT
Address:	1325 N 9TH ST
City:	CORVALLIS
Facility ID:	7311
Facility Telephone:	(503) 758-5800
Permittee Name:	DENNIS BUSBY, LINE SUPERINTENDENT
Number of Permitted Tanks:	Not reported
Active Tanks:	Not reported
Decommissioned Tanks:	1
Number of Tanks:	1

BV389 **PACIFIC POWER & LIGHT** **UST FINDER** **1028646956**
WSW **1325 N 9TH ST** **N/A**
< 1/8 **CORVALLIS, OR 97330**
0.099 mi.
522 ft. **Site 2 of 2 in cluster BV**

Actual:
229 ft.

Focus Map:
6

UST FINDER:

Object ID:	698426
Facility ID:	OR7311
Name:	PACIFIC POWER & LIGHT
Address:	1325 N 9TH ST
City,State,Zip:	CORVALLIS, OR 97330
Address Match Type:	PointAddress
Open USTs:	0
Closed USTs:	1
TOS USTs:	0
Population 1500ft:	814
Private Wells 1500ft:	0
Within 100yr Floodplain:	No
Land Use:	Developed, High Intensity
Within SPA:	Yes
SPA PWS Facility ID:	OR4100003_11797
SPA Water Type:	SW - Surface Water
SPA Facility Type:	IN - Intake
SPA HUC12:	170900030609
Within WHPA:	Yes
WHPA PWS Facility ID:	OR4194659_5928
WHPA Water Type:	GW - Ground water
WHPA Facility Type:	WL - Well
WHPA HUC12:	170900030609
Facility Status:	Closed UST(s)
Date of Last Inspection:	Not reported
EPA Region:	10
Tribe:	Not reported
Coordinate Source:	Geocode
X Coord:	-123.260543546
Y Coord:	44.5785030750001
Latitude:	44.578503075192
Longitude:	-123.260543545849

UST FINDER:

Object ID:	1565461

PACIFIC POWER & LIGHT (Continued) **1028646956**

Facility ID:	OR7311
Tank ID:	OR7311_1
Tank Status:	Closed
Installation Date:	1966/05/06 16:00:01+00
Removal Date:	1987/06/01 16:00:00+00
Tank Capacity:	1000
Substances:	Gasoline
Tank Wall Type:	Not reported

---

390 **HEATING OIL TANK** **OR LUST** **S102417986**
ESE **126 SW 1ST ST** **OR LUST HOT** **N/A**
< 1/8 **CORVALLIS, OR 97330**
0.100 mi.
526 ft.

Actual:
233 ft.

Focus Map:
12

LUST:

Name:	HEATING OIL TANK
Address:	126 SW 1ST ST
City,State,Zip:	CORVALLIS, OR 97330
Region:	Western Region
Facility ID:	02-96-7057
Cleanup Received Date:	09/11/1996
Cleanup Start Date:	09/04/1996
Cleanup Complete Date:	**02/05/1997**
Decode for Region:	**West Region**

LUST HOT:

Log Number:	02-96-7057
Facility ID:	Not reported
Name:	HEATING OIL TANK
Address:	126 SW 1ST ST
City,State,Zip:	CORVALLIS, OR 97330
URL:	http://www.deq.state.or.us/Webdocs/Forms/Output/FPController.ashx?SourceId=02-96-7057&SourceIdType=12

BW391 **WALMART NEIGHBORHOOD MARKET # 3146** **RCRA-VSQG** **1016144638**
WNW **1840 NW 9TH ST** **FINDS** **ORQ000031967**
< 1/8 **CORVALLIS, OR 97330** **ECHO**
0.101 mi.
532 ft. **Site 1 of 2 in cluster BW**

Actual:
228 ft.

Focus Map:
3

RCRA Listings:

Date Form Received by Agency:	20220920
Handler Name:	Walmart Neighborhood Market # 3146
Handler Address:	1840 NW 9TH ST
Handler City,State,Zip:	CORVALLIS, OR 97330
EPA ID:	ORQ000031967
Contact Name:	PATRICIA MOORE
Contact Address:	1840 NW 9TH ST
Contact City,State,Zip:	CORVALLIS, WA 97330
Contact Telephone:	541-224-0036
Contact Fax:	Not reported
Contact Email:	PAMOORE.S03146.US@WALMART.COM
Contact Title:	STORE MANAGER
EPA Region:	10

WALMART NEIGHBORHOOD MARKET # 3146 (Continued) **1016144638**

Land Type:	Private
Federal Waste Generator Description:	Conditionally Exempt Small Quantity Generator
Non-Notifier:	Not reported
Biennial Report Cycle:	Not reported
Accessibility:	Not reported
Active Site Indicator:	Handler Activities
State District Owner:	Not reported
State District:	Not reported
Mailing Address:	1840 NW 9TH ST
Mailing City,State,Zip:	CORVALLIS, OR 97330-2143
Owner Name:	Walmart Inc.
Owner Type:	Private
Operator Name:	Walmart Inc.
Operator Type:	Private
Short-Term Generator Activity:	No
Importer Activity:	No
Mixed Waste Generator:	No
Transporter Activity:	No
Transfer Facility Activity:	No
Recycler Activity with Storage:	No
Small Quantity On-Site Burner Exemption:	No
Smelting Melting and Refining Furnace Exemption:	No
Underground Injection Control:	No
Off-Site Waste Receipt:	No
Universal Waste Indicator:	No
Universal Waste Destination Facility:	No
Federal Universal Waste:	No
Active Site State-Reg Handler:	---
Federal Facility Indicator:	Not reported
Hazardous Secondary Material Indicator:	N
Sub-Part K Indicator:	Not reported
2018 GPRA Permit Baseline:	Not on the Baseline
2018 GPRA Renewals Baseline:	Not on the Baseline
202 GPRA Corrective Action Baseline:	No
Subject to Corrective Action Universe:	No
Non-TSDFs Where RCRA CA has Been Imposed Universe:	No
Corrective Action Priority Ranking:	No NCAPS ranking
Environmental Control Indicator:	No
Institutional Control Indicator:	No
Human Exposure Controls Indicator:	N/A
Groundwater Controls Indicator:	N/A
Significant Non-Complier Universe:	No
Unaddressed Significant Non-Complier Universe:	No
Addressed Significant Non-Complier Universe:	No
Significant Non-Complier With a Compliance Schedule Universe:	No
Financial Assurance Required:	Not reported
Handler Date of Last Change:	20231120
Recognized Trader-Importer:	No
Recognized Trader-Exporter:	No
Importer of Spent Lead Acid Batteries:	No
Exporter of Spent Lead Acid Batteries:	No
Recycler Activity Without Storage:	No
Manifest Broker:	No
Sub-Part P Indicator:	H

WALMART NEIGHBORHOOD MARKET # 3146 (Continued) **1016144638**

Hazardous Waste Summary:

Waste Code:	D001
Waste Description:	Ignitable Waste
Waste Code:	D002
Waste Description:	Corrosive Waste
Waste Code:	D003
Waste Description:	Reactive Waste
Waste Code:	D004
Waste Description:	Arsenic
Waste Code:	D005
Waste Description:	Barium
Waste Code:	D006
Waste Description:	Cadmium
Waste Code:	D007
Waste Description:	Chromium
Waste Code:	D008
Waste Description:	Lead
Waste Code:	D009
Waste Description:	Mercury
Waste Code:	D010
Waste Description:	Selenium
Waste Code:	D011
Waste Description:	Silver
Waste Code:	D013
Waste Description:	Lindane (1,2,3,4,5,6-Hexa-Chlorocyclohexane, Gamma Isomer)
Waste Code:	D016
Waste Description:	2,4-D (2,4-Dichlorophenoxyacetic Acid)
Waste Code:	D018
Waste Description:	Benzene
Waste Code:	D024
Waste Description:	M-Cresol
Waste Code:	D025
Waste Description:	P-Cresol
Waste Code:	D026
Waste Description:	Cresol
Waste Code:	D027
Waste Description:	1,4-Dichlorobenzene
Waste Code:	D030
Waste Description:	2,4-Dinitrotoluene

WALMART NEIGHBORHOOD MARKET # 3146 (Continued) **1016144638**

Waste Code: D035
Waste Description: Methyl Ethyl Ketone

Waste Code: D039
Waste Description: Tetrachloroethylene

Waste Code: D040
Waste Description: Trichlorethylene

Waste Code: P001
Waste Description: 2h-1-Benzopyran-2-One, 4-Hydroxy-3-(3-Oxo-1-Phenylbutyl)-, & Salts, When Present At Concentrations Greater Than 0.3% (Or) Warfarin, & Salts, When Present At Concentrations Greater Than 0.3%

Waste Code: U002
Waste Description: 2-Propanone (I) (Or) Acetone (I)

Waste Code: U034
Waste Description: Acetaldehyde, Trichloro- (Or) Chloral

Waste Code: U035
Waste Description: Benzenebutanoic Acid, 4-[Bis(2-Chloroethyl)Amino]- (Or) Chlorambucil

Waste Code: U058
Waste Description: 2h-1,3,2-Oxazaphosphorin-2-Amine, N,N-Bis(2-Chloroethyl)Tetrahydro-, 2-Oxide (Or) Cyclophosphamide

Waste Code: U072
Waste Description: Benzene, 1,4-Dichloro- (Or) P-Dichlorobenzene

Waste Code: U089
Waste Description: Diethylstilbesterol (Or) Phenol, 4,4'-(1,2-Diethyl-1,2-Ethenediyl)Bis, (E)-

Waste Code: U122
Waste Description: Formaldehyde

Waste Code: U129
Waste Description: Cyclohexane, 1,2,3,4,5,6-Hexachloro-, (1alpha, 2alpha, 3beta, 4alpha, 5alpha, 6beta)- (Or) Lindane

Waste Code: U132
Waste Description: Hexachlorophene (Or) Phenol, 2,2'-Methylenebis[3,4,6-Trichloro-

Waste Code: U134
Waste Description: Hydrofluoric Acid (C,T) (Or) Hydrogen Fluoride (C,T)

Waste Code: U150
Waste Description: L-Phenylalanine, 4-[Bis(2-Chloroethyl)Amino]- (Or) Melphalan

Waste Code: U154
Waste Description: Methanol (I) (Or) Methyl Alcohol (I)

Waste Code: U165
Waste Description: Naphthalene

Waste Code: U188

WALMART NEIGHBORHOOD MARKET # 3146 (Continued) **1016144638**

Waste Description: Phenol

Waste Code: U200
Waste Description: Reserpine (Or) Yohimban-16-Carboxylic Acid, 11,17-Dimethoxy-18-[(3,4,5-Trimethoxybenzoyl)Oxy]-, Methyl Ester, (3beta, 16beta, 17alpha, 18beta, 20alpha)-

Waste Code: U205
Waste Description: Selenium Sulfide (Or) Selenium Sulfide Ses2 (R,T)

Waste Code: U210
Waste Description: Ethene, Tetrachloro- (Or) Tetrachloroethylene

Waste Code: U249
Waste Description: Zinc Phosphide Zn3p2, When Present At Concentrations Of 10% Or Less

Waste Code: U279
Waste Description: U279

Waste Code: U411
Waste Description: U411

Handler - Owner Operator:

Owner/Operator Indicator:	Operator
Owner/Operator Name: WAL-MART STORES, INC.	
Legal Status:	Private
Date Became Current:	20130130
Date Ended Current:	Not reported
Owner/Operator Address:	PO BOX 8041
Owner/Operator City,State,Zip:	BENTONVILLE, AR 72712-8041
Owner/Operator Telephone:	479-204-3517
Owner/Operator Telephone Ext:	Not reported
Owner/Operator Fax:	Not reported
Owner/Operator Email:	Not reported

Owner/Operator Indicator:	Owner
Owner/Operator Name: WAL-MART STORES, INC.	
Legal Status:	Private
Date Became Current:	20131231
Date Ended Current:	Not reported
Owner/Operator Address:	PO BOX 8041
Owner/Operator City,State,Zip:	BENTONVILLE, AR 72712-8041
Owner/Operator Telephone:	479-204-3517
Owner/Operator Telephone Ext:	Not reported
Owner/Operator Fax:	Not reported
Owner/Operator Email:	Not reported

Owner/Operator Indicator:	Operator
Owner/Operator Name: WAL-MART STORES, INC.	
Legal Status:	Private
Date Became Current:	20131231
Date Ended Current:	Not reported
Owner/Operator Address:	PO BOX 8041
Owner/Operator City,State,Zip:	BENTONVILLE, AR 72712-8041
Owner/Operator Telephone:	479-204-3517
Owner/Operator Telephone Ext:	Not reported
Owner/Operator Fax:	Not reported

WALMART NEIGHBORHOOD MARKET # 3146 (Continued) **1016144638**

Owner/Operator Email: Not reported

Owner/Operator Indicator: Operator
Owner/Operator Name: WALMART INC.
Legal Status: Private
Date Became Current: 20190510
Date Ended Current: Not reported
Owner/Operator Address: PO BOX 8041
Owner/Operator City,State,Zip: BENTONVILLE, AR 72712-8041
Owner/Operator Telephone: 479-277-8972
Owner/Operator Telephone Ext: Not reported
Owner/Operator Fax: Not reported
Owner/Operator Email: Not reported

Owner/Operator Indicator: Operator
Owner/Operator Name: WALMART INC.
Legal Status: Private
Date Became Current: 20130329
Date Ended Current: Not reported
Owner/Operator Address: PO BOX 8041MS 0505
Owner/Operator City,State,Zip: BENTONVILLE, AR 72712-8041
Owner/Operator Telephone: 479-360-3558
Owner/Operator Telephone Ext: Not reported
Owner/Operator Fax: Not reported
Owner/Operator Email: Not reported

Owner/Operator Indicator: Owner
Owner/Operator Name: WALMART INC.
Legal Status: Private
Date Became Current: 20130329
Date Ended Current: Not reported
Owner/Operator Address: PO BOX 8041MS 0505
Owner/Operator City,State,Zip: BENTONVILLE, AR 72712-8041
Owner/Operator Telephone: 479-360-3558
Owner/Operator Telephone Ext: Not reported
Owner/Operator Fax: Not reported
Owner/Operator Email: Not reported

Owner/Operator Indicator: Owner
Owner/Operator Name: WAL-MART STORES, INC.
Legal Status: Private
Date Became Current: 20141231
Date Ended Current: Not reported
Owner/Operator Address: PO BOX 8041
Owner/Operator City,State,Zip: BENTONVILLE, AR 72712-8041
Owner/Operator Telephone: 479-204-3517
Owner/Operator Telephone Ext: Not reported
Owner/Operator Fax: Not reported
Owner/Operator Email: Not reported

Owner/Operator Indicator: Operator
Owner/Operator Name: WAL-MART STORES, INC.
Legal Status: Private
Date Became Current: 20141231
Date Ended Current: Not reported
Owner/Operator Address: PO BOX 8041
Owner/Operator City,State,Zip: BENTONVILLE, AR 72712-8041

WALMART NEIGHBORHOOD MARKET # 3146 (Continued) **1016144638**

Owner/Operator Telephone: 479-204-3517
Owner/Operator Telephone Ext: Not reported
Owner/Operator Fax: Not reported
Owner/Operator Email: Not reported

Owner/Operator Indicator: Owner
Owner/Operator Name: WALMART INC.
Legal Status: Private
Date Became Current: 20130329
Date Ended Current: Not reported
Owner/Operator Address: PO BOX 8041MS 0505
Owner/Operator City,State,Zip: BENTONVILLE, AR 72712-8041
Owner/Operator Telephone: 479-360-3558
Owner/Operator Telephone Ext: Not reported
Owner/Operator Fax: Not reported
Owner/Operator Email: Not reported

Owner/Operator Indicator: Operator
Owner/Operator Name: WALMART INC.
Legal Status: Private
Date Became Current: 20130329
Date Ended Current: Not reported
Owner/Operator Address: PO BOX 8041MS 0505
Owner/Operator City,State,Zip: BENTONVILLE, AR 72712-8041
Owner/Operator Telephone: 479-360-3558
Owner/Operator Telephone Ext: Not reported
Owner/Operator Fax: Not reported
Owner/Operator Email: Not reported

Owner/Operator Indicator: Owner
Owner/Operator Name: WALMART INC.
Legal Status: Private
Date Became Current: 20130329
Date Ended Current: Not reported
Owner/Operator Address: PO BOX 8041MS 0505
Owner/Operator City,State,Zip: BENTONVILLE, AR 72712-8041
Owner/Operator Telephone: 479-204-4630
Owner/Operator Telephone Ext: Not reported
Owner/Operator Fax: Not reported
Owner/Operator Email: Not reported

Owner/Operator Indicator: Owner
Owner/Operator Name: WAL-MART STORES, INC.
Legal Status: Private
Date Became Current: 20130130
Date Ended Current: Not reported
Owner/Operator Address: PO BOX 8041
Owner/Operator City,State,Zip: BENTONVILLE, AR 72712-8041
Owner/Operator Telephone: 479-204-3517
Owner/Operator Telephone Ext: Not reported
Owner/Operator Fax: Not reported
Owner/Operator Email: Not reported

Owner/Operator Indicator: Owner
Owner/Operator Name: WAL-MART STORES, INC.
Legal Status: Private
Date Became Current: 20160505

WALMART NEIGHBORHOOD MARKET # 3146 (Continued) **1016144638**

Date Ended Current: Not reported
Owner/Operator Address: PO BOX 8041
Owner/Operator City,State,Zip: BENTONVILLE, AR 72712-8041
Owner/Operator Telephone: 479-277-8972
Owner/Operator Telephone Ext: Not reported
Owner/Operator Fax: Not reported
Owner/Operator Email: Not reported

Owner/Operator Indicator: Operator
Owner/Operator Name: WALMART INC.
Legal Status: Private
Date Became Current: 20181214
Date Ended Current: Not reported
Owner/Operator Address: PO BOX 8041
Owner/Operator City,State,Zip: BENTONVILLE, AR 72712-8041
Owner/Operator Telephone: 479-277-8972
Owner/Operator Telephone Ext: Not reported
Owner/Operator Fax: Not reported
Owner/Operator Email: Not reported

Owner/Operator Indicator: Operator
Owner/Operator Name: WALMART INC.
Legal Status: Private
Date Became Current: 20210429
Date Ended Current: Not reported
Owner/Operator Address: PO BOX 8041, MS 0505
Owner/Operator City,State,Zip: BENTONVILLE, AR 72712-8041
Owner/Operator Telephone: 479-277-8972
Owner/Operator Telephone Ext: Not reported
Owner/Operator Fax: Not reported
Owner/Operator Email: Not reported

Owner/Operator Indicator: Owner
Owner/Operator Name: WAL-MART STORES, INC.
Legal Status: Private
Date Became Current: 20140912
Date Ended Current: Not reported
Owner/Operator Address: PO BOX 8041
Owner/Operator City,State,Zip: BENTONVILLE, AR 72712-8041
Owner/Operator Telephone: 479-204-3517
Owner/Operator Telephone Ext: Not reported
Owner/Operator Fax: Not reported
Owner/Operator Email: Not reported

Owner/Operator Indicator: Operator
Owner/Operator Name: WAL-MART STORES, INC.
Legal Status: Private
Date Became Current: 20140912
Date Ended Current: Not reported
Owner/Operator Address: PO BOX 8041
Owner/Operator City,State,Zip: BENTONVILLE, AR 72712-8041
Owner/Operator Telephone: 479-204-3517
Owner/Operator Telephone Ext: Not reported
Owner/Operator Fax: Not reported
Owner/Operator Email: Not reported

Owner/Operator Indicator: Operator

WALMART NEIGHBORHOOD MARKET # 3146 (Continued) **1016144638**

Owner/Operator Name: WAL-MART STORES, INC.
Legal Status: Private
Date Became Current: 20160505
Date Ended Current: Not reported
Owner/Operator Address: PO BOX 8041
Owner/Operator City,State,Zip: BENTONVILLE, AR 72712-8041
Owner/Operator Telephone: 479-277-8972
Owner/Operator Telephone Ext: Not reported
Owner/Operator Fax: Not reported
Owner/Operator Email: Not reported

Owner/Operator Indicator: Owner
Owner/Operator Name: WALMART INC.
Legal Status: Private
Date Became Current: 20190510
Date Ended Current: Not reported
Owner/Operator Address: PO BOX 8041
Owner/Operator City,State,Zip: BENTONVILLE, AR 72712-8041
Owner/Operator Telephone: 479-277-8972
Owner/Operator Telephone Ext: Not reported
Owner/Operator Fax: Not reported
Owner/Operator Email: Not reported

Owner/Operator Indicator: Owner
Owner/Operator Name: WALMART INC.
Legal Status: Private
Date Became Current: 20210429
Date Ended Current: Not reported
Owner/Operator Address: PO BOX 8041, MS 0505
Owner/Operator City,State,Zip: BENTONVILLE, AR 72712-8041
Owner/Operator Telephone: 479-277-8972
Owner/Operator Telephone Ext: Not reported
Owner/Operator Fax: Not reported
Owner/Operator Email: Not reported

Owner/Operator Indicator: Owner
Owner/Operator Name: WAL-MART STORES, INC.
Legal Status: Private
Date Became Current: 20181214
Date Ended Current: Not reported
Owner/Operator Address: PO BOX 8041
Owner/Operator City,State,Zip: BENTONVILLE, AR 72712-8041
Owner/Operator Telephone: 479-277-8972
Owner/Operator Telephone Ext: Not reported
Owner/Operator Fax: Not reported
Owner/Operator Email: Not reported

Owner/Operator Indicator: Operator
Owner/Operator Name: WALMART INC.
Legal Status: Private
Date Became Current: 20130329
Date Ended Current: Not reported
Owner/Operator Address: PO BOX 8041MS 0505
Owner/Operator City,State,Zip: BENTONVILLE, AR 72712-8041
Owner/Operator Telephone: 479-204-4630
Owner/Operator Telephone Ext: Not reported
Owner/Operator Fax: Not reported

WALMART NEIGHBORHOOD MARKET # 3146 (Continued) **1016144638**

Owner/Operator Email: Not reported

Historic Generators:

Receive Date: 20130130
Handler Name: WALMART NEIGHBORHOOD MARKET # 3146
Federal Waste Generator Description: Conditionally Exempt Small Quantity Generator
State District Owner: Not reported
Large Quantity Handler of Universal Waste: No
Recognized Trader Importer: No
Recognized Trader Exporter: No
Spent Lead Acid Battery Importer: No
Spent Lead Acid Battery Exporter: No
Current Record: No
Non Storage Recycler Activity: Not reported
Electronic Manifest Broker: Not reported

Receive Date: 20131231
Handler Name: WALMART NEIGHBORHOOD MARKET # 3146
Federal Waste Generator Description: Conditionally Exempt Small Quantity Generator
State District Owner: Not reported
Large Quantity Handler of Universal Waste: No
Recognized Trader Importer: No
Recognized Trader Exporter: No
Spent Lead Acid Battery Importer: No
Spent Lead Acid Battery Exporter: No
Current Record: No
Non Storage Recycler Activity: Not reported
Electronic Manifest Broker: Not reported

Receive Date: 20140912
Handler Name: WALMART NEIGHBORHOOD MARKET # 3146
Federal Waste Generator Description: Conditionally Exempt Small Quantity Generator
State District Owner: Not reported
Large Quantity Handler of Universal Waste: No
Recognized Trader Importer: No
Recognized Trader Exporter: No
Spent Lead Acid Battery Importer: No
Spent Lead Acid Battery Exporter: No
Current Record: No
Non Storage Recycler Activity: Not reported
Electronic Manifest Broker: Not reported

Receive Date: 20141231
Handler Name: WALMART NEIGHBORHOOD MARKET # 3146
Federal Waste Generator Description: Conditionally Exempt Small Quantity Generator
State District Owner: Not reported
Large Quantity Handler of Universal Waste: No
Recognized Trader Importer: No
Recognized Trader Exporter: No
Spent Lead Acid Battery Importer: No
Spent Lead Acid Battery Exporter: No
Current Record: No
Non Storage Recycler Activity: Not reported
Electronic Manifest Broker: Not reported

Receive Date: 20160505
Handler Name: WALMART NEIGHBORHOOD MARKET # 3146

WALMART NEIGHBORHOOD MARKET # 3146 (Continued) **1016144638**

Federal Waste Generator Description:	Conditionally Exempt Small Quantity Generator
State District Owner:	Not reported
Large Quantity Handler of Universal Waste:	No
Recognized Trader Importer:	No
Recognized Trader Exporter:	No
Spent Lead Acid Battery Importer:	No
Spent Lead Acid Battery Exporter:	No
Current Record:	No
Non Storage Recycler Activity:	Not reported
Electronic Manifest Broker:	Not reported

Receive Date:	20181214
Handler Name:	WALMART NEIGHBORHOOD MARKET # 3146
Federal Waste Generator Description:	Conditionally Exempt Small Quantity Generator
State District Owner:	Not reported
Large Quantity Handler of Universal Waste:	No
Recognized Trader Importer:	No
Recognized Trader Exporter:	No
Spent Lead Acid Battery Importer:	No
Spent Lead Acid Battery Exporter:	No
Current Record:	No
Non Storage Recycler Activity:	Not reported
Electronic Manifest Broker:	Not reported

Receive Date:	20190510
Handler Name:	WALMART NEIGHBORHOOD MARKET # 3146
Federal Waste Generator Description:	Conditionally Exempt Small Quantity Generator
State District Owner:	Not reported
Large Quantity Handler of Universal Waste:	No
Recognized Trader Importer:	No
Recognized Trader Exporter:	No
Spent Lead Acid Battery Importer:	No
Spent Lead Acid Battery Exporter:	No
Current Record:	No
Non Storage Recycler Activity:	Not reported
Electronic Manifest Broker:	Not reported

Receive Date:	20210429
Handler Name:	WALMART NEIGHBORHOOD MARKET # 3146
Federal Waste Generator Description:	Small Quantity Generator
State District Owner:	Not reported
Large Quantity Handler of Universal Waste:	No
Recognized Trader Importer:	No
Recognized Trader Exporter:	No
Spent Lead Acid Battery Importer:	No
Spent Lead Acid Battery Exporter:	No
Current Record:	No
Non Storage Recycler Activity:	No
Electronic Manifest Broker:	No

Receive Date:	20220110
Handler Name:	WALMART NEIGHBORHOOD MARKET # 3146
Federal Waste Generator Description:	Small Quantity Generator
State District Owner:	Not reported
Large Quantity Handler of Universal Waste:	No
Recognized Trader Importer:	No
Recognized Trader Exporter:	No

WALMART NEIGHBORHOOD MARKET # 3146 (Continued) **1016144638**

Spent Lead Acid Battery Importer: No
Spent Lead Acid Battery Exporter: No
Current Record: No
Non Storage Recycler Activity: No
Electronic Manifest Broker: No

Receive Date: 20220224
Handler Name: WALMART NEIGHBORHOOD MARKET # 3146
Federal Waste Generator Description: Small Quantity Generator
State District Owner: Not reported
Large Quantity Handler of Universal Waste: No
Recognized Trader Importer: No
Recognized Trader Exporter: No
Spent Lead Acid Battery Importer: No
Spent Lead Acid Battery Exporter: No
Current Record: No
Non Storage Recycler Activity: No
Electronic Manifest Broker: No

Receive Date: 20220920
Handler Name: WALMART NEIGHBORHOOD MARKET # 3146
Federal Waste Generator Description: Conditionally Exempt Small Quantity Generator
State District Owner: Not reported
Large Quantity Handler of Universal Waste: No
Recognized Trader Importer: No
Recognized Trader Exporter: No
Spent Lead Acid Battery Importer: No
Spent Lead Acid Battery Exporter: No
Current Record: Yes
Non Storage Recycler Activity: No
Electronic Manifest Broker: No

List of NAICS Codes and Descriptions:
NAICS Code: 452311
NAICS Description: WAREHOUSE CLUBS AND SUPERCENTERS

NAICS Code: 452910
NAICS Description: WAREHOUSE CLUBS AND SUPERCENTERS

NAICS Code: 455211
NAICS Description: WAREHOUSE CLUBS AND SUPERCENTERS

Facility Has Received Notices of Violations:
Violations: No Violations Found

Evaluation Action Summary:
Evaluations: No Evaluations Found

FINDS:
Registry ID: 110055473982

Click Here for FRS Facility Detail Report:

Environmental Interest/Information System:
The Resource Conservation and Recovery Act Information System

WALMART NEIGHBORHOOD MARKET # 3146 (Continued) **1016144638**

(RCRAInfo) is EPA's comprehensive information system in support of the Resource Conservation and Recovery Act (RCRA) of 1976 and the Hazardous and Solid Waste Amendments (HSWA) of 1984. It tracks many types of information about generators, transporters, treaters, storers, and disposers of hazardous waste.

Click this hyperlink while viewing on your computer to access additional FINDS: detail in the EDR Site Report.

ECHO:

Envid:	1016144638
Registry ID:	110055473982
DFR URL:	http://echo.epa.gov/detailed-facility-report?fid=110055473982
Name:	WALMART NEIGHBORHOOD MARKET # 3146
Address:	1840 NW 9TH ST
City,State,Zip:	CORVALLIS, OR 97330

BW392 **WALMART NEIGHBORHOOD MARKET # 3146** **OR MANIFEST** **S117940133**
WNW **1840 NW 9TH ST** **N/A**
< 1/8 **CORVALLIS, OR**
0.101 mi.
532 ft. **Site 2 of 2 in cluster BW**

Actual:
228 ft.

Focus Map:
3

OR MANIFEST:

Manifest Year:	Manifest Year - 2014
EPA Id:	ORQ000031967
Inactive Status:	Not reported
Organization Name:	Wal-Mart Stores, Inc
Contact Name:	Justin Wilson
Contact Telephone Number:	Not reported
Mailing Address:	PO Box 8041
Mailing City/State/Zip:	Bentonville, AR

---

393 **PHILOMATH RENTAL LLC** **OR AST** **A100525682**
NNW **432 N LANDMARK DR DR** **N/A**
< 1/8 **PHILOMATH, OR 97370**
0.105 mi.
553 ft.

Actual:
287 ft.

Focus Map:
15

AST:

Facility ID:	114213
Name:	PHILOMATH RENTAL LLC
Address:	432 N LANDMARK DR DR
City,State,Zip:	PHILOMATH, OR 97370
Substance:	PROPANE
Reporting Quantities:	Not reported
Quantity Units:	Not reported
Physical State:	Not reported
Storage 1:	Above ground tank
Storage 2:	Not reported
Owner-Operator Name:	DENNIS
Direct Site Phone:	5419294929
Report Class:	Annual
Report Year:	2022
Is Poisonous Gas:	No
Is Poisonous Material:	No

PHILOMATH RENTAL LLC (Continued) **A100525682**

Is Biological Hazard:	No
Is Radioactive Material:	No
Is Explosive:	No
Status:	ACTIVE
Nature of Business:	TOOL & EQUIPMENT RENTAL
NAICS Code:	532310
Maximum Daily Amount Code:	11
Maximum Daily Amount Code Range:	500-999
Maximum Daily Amount Units:	gal
Is Solid State:	No
Is Liquid State:	No
Is Gaseous State:	Yes
Is Combustible Dust:	No
Is Fire Hazard:	No
Is Sudden Release of Pressure Hazard:	No
Is Reactive Hazard:	No
Is Immediate Hazard:	No
Is Delayed Hazard:	No
Is Corrosive to Metal:	No
Is Flammable:	Yes
Is Gas Under Pressure:	Yes
Is Physical HNOC:	No
Is Emission of Gas With Water:	No
Is Organic Peroxide:	No
Is Oxidizer:	No
Is Pyrophoric liquid or solid:	No
Is Pyrophoric Gas:	No
Is Self-Heating:	No
Is Self-Reacting:	No
Is Acute Toxicity:	No
Is Aspiration Hazard:	No
Is Carcinogenicity:	No
Is Germ Cell Mutagenicity:	No
Is Health HNOC:	No
Is Reproductive Toxicity:	No
Is Respiratory or Skin Sensitization:	No
Is Serious Eye Damage or Eye Irritation:	No
Is Simple Asphyxiate:	No
Is Skin Corrosion or Irritation:	No
Is Specific Target Organ Toxicity:	No

Facility ID:	114213
Name:	PHILOMATH RENTAL LLC
Address:	432 N LANDMARK DR DR
City,State,Zip:	PHILOMATH, OR 97370
Substance:	PROPANE
Reporting Quantities:	Not reported
Quantity Units:	Not reported
Physical State:	Not reported
Storage 1:	Above ground tank
Storage 2:	Not reported
Owner-Operator Name:	DENNIS
Direct Site Phone:	5419294929
Report Class:	Annual
Report Year:	2021
Is Poisonous Gas:	No
Is Poisonous Material:	No

PHILOMATH RENTAL LLC (Continued) **A100525682**

Is Biological Hazard:	No
Is Radioactive Material:	No
Is Explosive:	No
Status:	Not reported
Nature of Business:	TOOL & EQUIPMENT RENTAL
NAICS Code:	532310
Maximum Daily Amount Code:	11
Maximum Daily Amount Code Range:	500-999
Maximum Daily Amount Units:	gal
Is Solid State:	No
Is Liquid State:	No
Is Gaseous State:	Yes
Is Combustible Dust:	No
Is Fire Hazard:	No
Is Sudden Release of Pressure Hazard:	No
Is Reactive Hazard:	No
Is Immediate Hazard:	No
Is Delayed Hazard:	No
Is Corrosive to Metal:	No
Is Flammable:	Yes
Is Gas Under Pressure:	Yes
Is Physical HNOC:	No
Is Emission of Gas With Water:	No
Is Organic Peroxide:	No
Is Oxidizer:	No
Is Pyrophoric liquid or solid:	No
Is Pyrophoric Gas:	No
Is Self-Heating:	No
Is Self-Reacting:	No
Is Acute Toxicity:	No
Is Aspiration Hazard:	No
Is Carcinogenicity:	No
Is Germ Cell Mutagenicity:	No
Is Health HNOC:	No
Is Reproductive Toxicity:	No
Is Respiratory or Skin Sensitization:	No
Is Serious Eye Damage or Eye Irritation:	No
Is Simple Asphyxiate:	No
Is Skin Corrosion or Irritation:	No
Is Specific Target Organ Toxicity:	No

Facility ID:	114213
Name:	PHILOMATH RENTAL LLC
Address:	432 LANDMARK DR DR
City,State,Zip:	PHILOMATH, OR 97370
Substance:	PROPANE
Reporting Quantities:	Not reported
Quantity Units:	Not reported
Physical State:	Not reported
Storage 1:	Above ground tank
Storage 2:	Not reported
Owner-Operator Name:	DENNIS
Direct Site Phone:	5419294929
Report Class:	Annual
Report Year:	2017
Is Poisonous Gas:	No
Is Poisonous Material:	No

PHILOMATH RENTAL LLC (Continued) **A100525682**

Is Biological Hazard:	No
Is Radioactive Material:	No
Is Explosive:	No
Status:	Not reported
Nature of Business:	TOOL & EQUIPMENT RENTAL
NAICS Code:	532310
Maximum Daily Amount Code:	11
Maximum Daily Amount Code Range:	500-999
Maximum Daily Amount Units:	gal
Is Solid State:	No
Is Liquid State:	No
Is Gaseous State:	Yes
Is Combustible Dust:	No
Is Fire Hazard:	No
Is Sudden Release of Pressure Hazard:	No
Is Reactive Hazard:	No
Is Immediate Hazard:	No
Is Delayed Hazard:	No
Is Corrosive to Metal:	No
Is Flammable:	Yes
Is Gas Under Pressure:	Yes
Is Physical HNOC:	No
Is Emission of Gas With Water:	No
Is Organic Peroxide:	No
Is Oxidizer:	No
Is Pyrophoric liquid or solid:	No
Is Pyrophoric Gas:	No
Is Self-Heating:	No
Is Self-Reacting:	No
Is Acute Toxicity:	No
Is Aspiration Hazard:	No
Is Carcinogenicity:	No
Is Germ Cell Mutagenicity:	No
Is Health HNOC:	No
Is Reproductive Toxicity:	No
Is Respiratory or Skin Sensitization:	No
Is Serious Eye Damage or Eye Irritation:	No
Is Simple Asphyxiate:	No
Is Skin Corrosion or Irritation:	No
Is Specific Target Organ Toxicity:	No

Facility ID:	114213
Name:	PHILOMATH RENTAL LLC
Address:	432 LANDMARK DR DR
City,State,Zip:	PHILOMATH, OR 97370
Substance:	PROPANE
Reporting Quantities:	Not reported
Quantity Units:	Not reported
Physical State:	Not reported
Storage 1:	Above ground tank
Storage 2:	Not reported
Owner-Operator Name:	DENNIS
Direct Site Phone:	5419294929
Report Class:	Annual
Report Year:	2018
Is Poisonous Gas:	No
Is Poisonous Material:	No

PHILOMATH RENTAL LLC (Continued) **A100525682**

Is Biological Hazard:	No
Is Radioactive Material:	No
Is Explosive:	No
Status:	Not reported
Nature of Business:	TOOL & EQUIPMENT RENTAL
NAICS Code:	532310
Maximum Daily Amount Code:	11
Maximum Daily Amount Code Range:	500-999
Maximum Daily Amount Units:	gal
Is Solid State:	No
Is Liquid State:	No
Is Gaseous State:	Yes
Is Combustible Dust:	No
Is Fire Hazard:	No
Is Sudden Release of Pressure Hazard:	No
Is Reactive Hazard:	No
Is Immediate Hazard:	No
Is Delayed Hazard:	No
Is Corrosive to Metal:	No
Is Flammable:	Yes
Is Gas Under Pressure:	Yes
Is Physical HNOC:	No
Is Emission of Gas With Water:	No
Is Organic Peroxide:	No
Is Oxidizer:	No
Is Pyrophoric liquid or solid:	No
Is Pyrophoric Gas:	No
Is Self-Heating:	No
Is Self-Reacting:	No
Is Acute Toxicity:	No
Is Aspiration Hazard:	No
Is Carcinogenicity:	No
Is Germ Cell Mutagenicity:	No
Is Health HNOC:	No
Is Reproductive Toxicity:	No
Is Respiratory or Skin Sensitization:	No
Is Serious Eye Damage or Eye Irritation:	No
Is Simple Asphyxiate:	No
Is Skin Corrosion or Irritation:	No
Is Specific Target Organ Toxicity:	No

Facility ID:	114213
Name:	PHILOMATH RENTAL LLC
Address:	432 LANDMARK DR DR
City,State,Zip:	PHILOMATH, OR 97370
Substance:	PROPANE
Reporting Quantities:	Not reported
Quantity Units:	Not reported
Physical State:	Not reported
Storage 1:	Above ground tank
Storage 2:	Not reported
Owner-Operator Name:	DENNIS
Direct Site Phone:	5419294929
Report Class:	Annual
Report Year:	2019
Is Poisonous Gas:	No
Is Poisonous Material:	No

PHILOMATH RENTAL LLC (Continued) **A100525682**

Is Biological Hazard:	No
Is Radioactive Material:	No
Is Explosive:	No
Status:	Not reported
Nature of Business:	TOOL & EQUIPMENT RENTAL
NAICS Code:	532310
Maximum Daily Amount Code:	11
Maximum Daily Amount Code Range:	500-999
Maximum Daily Amount Units:	gal
Is Solid State:	No
Is Liquid State:	No
Is Gaseous State:	Yes
Is Combustible Dust:	No
Is Fire Hazard:	No
Is Sudden Release of Pressure Hazard:	No
Is Reactive Hazard:	No
Is Immediate Hazard:	No
Is Delayed Hazard:	No
Is Corrosive to Metal:	No
Is Flammable:	Yes
Is Gas Under Pressure:	Yes
Is Physical HNOC:	No
Is Emission of Gas With Water:	No
Is Organic Peroxide:	No
Is Oxidizer:	No
Is Pyrophoric liquid or solid:	No
Is Pyrophoric Gas:	No
Is Self-Heating:	No
Is Self-Reacting:	No
Is Acute Toxicity:	No
Is Aspiration Hazard:	No
Is Carcinogenicity:	No
Is Germ Cell Mutagenicity:	No
Is Health HNOC:	No
Is Reproductive Toxicity:	No
Is Respiratory or Skin Sensitization:	No
Is Serious Eye Damage or Eye Irritation:	No
Is Simple Asphyxiate:	No
Is Skin Corrosion or Irritation:	No
Is Specific Target Organ Toxicity:	No

Facility ID:	114213
Name:	PHILOMATH RENTAL LLC
Address:	432 N LANDMARK DR DR
City,State,Zip:	PHILOMATH, OR 97370
Substance:	PROPANE
Reporting Quantities:	Not reported
Quantity Units:	Not reported
Physical State:	Not reported
Storage 1:	Above ground tank
Storage 2:	Not reported
Owner-Operator Name:	DENNIS
Direct Site Phone:	5419294929
Report Class:	Annual
Report Year:	2020
Is Poisonous Gas:	No
Is Poisonous Material:	No

PHILOMATH RENTAL LLC (Continued) **A100525682**

Is Biological Hazard:	No
Is Radioactive Material:	No
Is Explosive:	No
Status:	Not reported
Nature of Business:	TOOL & EQUIPMENT RENTAL
NAICS Code:	532310
Maximum Daily Amount Code:	11
Maximum Daily Amount Code Range:	500-999
Maximum Daily Amount Units:	gal
Is Solid State:	No
Is Liquid State:	No
Is Gaseous State:	Yes
Is Combustible Dust:	No
Is Fire Hazard:	No
Is Sudden Release of Pressure Hazard:	No
Is Reactive Hazard:	No
Is Immediate Hazard:	No
Is Delayed Hazard:	No
Is Corrosive to Metal:	No
Is Flammable:	Yes
Is Gas Under Pressure:	Yes
Is Physical HNOC:	No
Is Emission of Gas With Water:	No
Is Organic Peroxide:	No
Is Oxidizer:	No
Is Pyrophoric liquid or solid:	No
Is Pyrophoric Gas:	No
Is Self-Heating:	No
Is Self-Reacting:	No
Is Acute Toxicity:	No
Is Aspiration Hazard:	No
Is Carcinogenicity:	No
Is Germ Cell Mutagenicity:	No
Is Health HNOC:	No
Is Reproductive Toxicity:	No
Is Respiratory or Skin Sensitization:	No
Is Serious Eye Damage or Eye Irritation:	No
Is Simple Asphyxiate:	No
Is Skin Corrosion or Irritation:	No
Is Specific Target Organ Toxicity:	No

BX394 **CITY INDUSTRIAL CENTER** **UST FINDER RELEASE** **1028936480**
West **249 SW AVERY** **N/A**
< 1/8 **CORVALLIS, OR 97333**
0.106 mi.
560 ft. **Site 1 of 3 in cluster BX**

Actual:
223 ft.

Focus Map:
12

UST FINDER RELEASE:

Object ID:	332632
Facility ID:	Not reported
Lust ID:	OR06-91-0043
Name:	CITY INDUSTRIAL CENTER
Address:	249 SW AVERY
City,State,Zip:	CORVALLIS, OR 97333
Address Match Type:	PointAddress
Reported Date:	1991/07/31 15:59:59+00
Status:	No Further Action
Substance:	Not reported

CITY INDUSTRIAL CENTER (Continued) **1028936480**

Population within 1500ft:	331
Domestic Wells within 1500ft:	14
Land Use:	Developed, High Intensity
Within SPA:	Yes
SPA PWS Facility ID:	OR4100003_11797
SPA Water Type:	SW - SurRELEASEe Water
SPA Facility Type:	IN - Intake
SPA HUC12:	170900030609
Within WHPA:	No
WHPA PWS Facility ID:	Not reported
WHPA Water Type:	Not reported
WHPA Facility Type:	Not reported
WHPA HUC12:	Not reported
Within 100yr Floodplain:	No
Tribe:	Not reported
EPA Region:	10
NFA Letter 1:	Not reported
NFA Letter 2:	Not reported
NFA Letter 3:	Not reported
NFA Letter 4:	Not reported
Closed With Residual Contaminate:	Not reported
Coordinate Source:	Geocode
X Coord:	-123.2676
Y Coord:	44.55193
Latitude:	44.5519299999999
Longitude:	-123.2676

BX395 **CITY INDUSTRIAL CENTER** **OR MANIFEST** **S125247335**
West **249 SW AVERY AVE** **N/A**
< 1/8 **CORVALLIS, OR 97333**
0.106 mi.
560 ft. **Site 2 of 3 in cluster BX**

Actual:
223 ft.

Focus Map:
12

OR MANIFEST:

Manifest Year:	Manifest Year - 1994
EPA Id:	ORD987198538
Inactive Status:	1994-07-29 00:00:00
Organization Name:	Alex Brown Kleinwort Benson Realty Advis
Contact Name:	Stephen Wong
Contact Telephone Number:	Not reported
Mailing Address:	888 SW 5th Ave Ste 950
Mailing City/State/Zip:	Portland, OR 97204

Manifest:

Name:	CITY INDUSTRIAL CENTER
Year :	1994
RCRA Id :	ORD987198538
Inactive :	1994-07-29 00:00:00
Status:	Small quantity generator
Manifest :	1836
Ship Date :	07/29/1994
TSD :	TXD074196338
WS Num:	1
Transporter:	Not reported
Ship Qty :	Not reported
Rpt Unit :	Not reported
Off Mng :	M061

CITY INDUSTRIAL CENTER (Continued) **S125247335**

EPA Waste Codes: D001
Waste Description: Waste water with gas and lead
Total Amt Of Waste Stream Generated in Reporting Yr 1: 208
Total Amt Of Waste Stream Generated in Reporting Yr 2: 208

Name: CITY INDUSTRIAL CENTER
Year : 1994
RCRA Id : ORD987198538
Inactive : 1994-07-29 00:00:00
Status: Small quantity generator
Manifest : 1836
Ship Date : 07/29/1994
TSD : TXD074196338
WS Num: 1
Transporter: Not reported
Ship Qty : Not reported
Rpt Unit : Not reported
Off Mng : M061
EPA Waste Codes: D008
Waste Description: Waste water with gas and lead
Total Amt Of Waste Stream Generated in Reporting Yr 1: 208
Total Amt Of Waste Stream Generated in Reporting Yr 2: 208

Name: CITY INDUSTRIAL CENTER
Year : 1994
RCRA Id : ORD987198538
Inactive : 1994-07-29 00:00:00
Status: Small quantity generator
Manifest : 1836
Ship Date : 07/29/1994
TSD : TXD074196338
WS Num: 1
Transporter: Not reported
Ship Qty : Not reported
Rpt Unit : Not reported
Off Mng : M061
EPA Waste Codes: D022
Waste Description: Waste water with gas and lead
Total Amt Of Waste Stream Generated in Reporting Yr 1: 208
Total Amt Of Waste Stream Generated in Reporting Yr 2: 208

Name: CITY INDUSTRIAL CENTER
Year : 1994
RCRA Id : ORD987198538
Inactive : 1994-07-29 00:00:00
Status: Small quantity generator
Manifest : 1836
Ship Date : 07/29/1994
TSD : TXD074196338
WS Num: 1
Transporter: Not reported
Ship Qty : Not reported
Rpt Unit : Not reported
Off Mng : M061
EPA Waste Codes: D027
Waste Description: Waste water with gas and lead
Total Amt Of Waste Stream Generated in Reporting Yr 1: 208

CITY INDUSTRIAL CENTER (Continued) **S125247335**

Total Amt Of Waste Stream Generated in Reporting Yr 2: 208

Name: CITY INDUSTRIAL CENTER
Year : 1994
RCRA Id : ORD987198538
Inactive : 1994-07-29 00:00:00
Status: Small quantity generator
Manifest : 1836
Ship Date : 07/29/1994
TSD : TXD074196338
WS Num: 2
Transporter: Not reported
Ship Qty : Not reported
Rpt Unit : Not reported
Off Mng : M123
EPA Waste Codes: D008
Waste Description: Waste oil with solvents and lead
Total Amt Of Waste Stream Generated in Reporting Yr 1: 208
Total Amt Of Waste Stream Generated in Reporting Yr 2: 208

Name: CITY INDUSTRIAL CENTER
Year : 1994
RCRA Id : ORD987198538
Inactive : 1994-07-29 00:00:00
Status: Small quantity generator
Manifest : 1836
Ship Date : 07/29/1994
TSD : TXD074196338
WS Num: 2
Transporter: Not reported
Ship Qty : Not reported
Rpt Unit : Not reported
Off Mng : M123
EPA Waste Codes: D018
Waste Description: Waste oil with solvents and lead
Total Amt Of Waste Stream Generated in Reporting Yr 1: 208
Total Amt Of Waste Stream Generated in Reporting Yr 2: 208

Name: CITY INDUSTRIAL CENTER
Year : 1994
RCRA Id : ORD987198538
Inactive : 1994-07-29 00:00:00
Status: Small quantity generator
Manifest : 1836
Ship Date : 07/29/1994
TSD : TXD074196338
WS Num: 2
Transporter: Not reported
Ship Qty : Not reported
Rpt Unit : Not reported
Off Mng : M123
EPA Waste Codes: F003
Waste Description: Waste oil with solvents and lead
Total Amt Of Waste Stream Generated in Reporting Yr 1: 208
Total Amt Of Waste Stream Generated in Reporting Yr 2: 208

Name: CITY INDUSTRIAL CENTER

CITY INDUSTRIAL CENTER (Continued) **S125247335**

Year :	1994
RCRA Id :	ORD987198538
Inactive :	1994-07-29 00:00:00
Status:	Small quantity generator
Manifest :	1836
Ship Date :	07/29/1994
TSD :	TXD074196338
WS Num:	2
Transporter:	Not reported
Ship Qty :	Not reported
Rpt Unit :	Not reported
Off Mng :	M123
EPA Waste Codes:	F005
Waste Description:	Waste oil with solvents and lead

Total Amt Of Waste Stream Generated in Reporting Yr 1: 208
Total Amt Of Waste Stream Generated in Reporting Yr 2: 208

BX396 **CITY INDUSTRIAL CENTER** **OR LUST** **1000834788**
West **249 SW AVERY AVE** **OR UST** **ORD987198538**
< 1/8 **CORVALLIS, OR 97333** **RCRA NonGen / NLR**
0.106 mi. **FINDS**
560 ft. **Site 3 of 3 in cluster BX** **ECHO**
OR HSIS

Actual:
223 ft.

Focus Map:
12

LUST:

Name:	CITY INDUSTRIAL CENTER
Address:	249 SW AVERY
City,State,Zip:	CORVALLIS, OR 97333
Region:	Western Region
Facility ID:	02-94-4061
Cleanup Received Date:	06/02/1994
Cleanup Start Date:	06/02/1994
Cleanup Complete Date:	**07/10/2006**
Decode for Region:	**West Region**

UST:

Name:	CITY INDUSTRIAL CENTER
Address:	249 SW AVERY AVE
City:	CORVALLIS
Facility ID:	11368
Facility Telephone:	(503) 796-9201
Permittee Name:	STEVE WONG
Number of Permitted Tanks:	Not reported
Active Tanks:	Not reported
Decommissioned Tanks:	1
Number of Tanks:	1

RCRA Listings:

Date Form Received by Agency:	19950417
Handler Name:	City Industrial Center
Handler Address:	249 SW AVERY AVE
Handler City,State,Zip:	CORVALLIS, OR 97333
EPA ID:	ORD987198538
Contact Name:	STEPHEN WONG
Contact Address:	888 SW 5TH AVE STE 950
Contact City,State,Zip:	PORTLAND, OR 97204

CITY INDUSTRIAL CENTER (Continued) **1000834788**

Contact Telephone:	503-796-9201
Contact Fax:	Not reported
Contact Email:	Not reported
Contact Title:	Not reported
EPA Region:	10
Land Type:	Other
Federal Waste Generator Description:	Not a generator, verified
Non-Notifier:	Not reported
Biennial Report Cycle:	Not reported
Accessibility:	Not reported
Active Site Indicator:	Not reported
State District Owner:	Not reported
State District:	Not reported
Mailing Address:	888 SW 5TH AVE STE 950
Mailing City,State,Zip:	PORTLAND, OR 97204
Owner Name:	Oregon Public Employees Retirement Fund
Owner Type:	Other
Operator Name:	Not reported
Operator Type:	Not reported
Short-Term Generator Activity:	No
Importer Activity:	No
Mixed Waste Generator:	No
Transporter Activity:	No
Transfer Facility Activity:	No
Recycler Activity with Storage:	No
Small Quantity On-Site Burner Exemption:	No
Smelting Melting and Refining Furnace Exemption:	No
Underground Injection Control:	No
Off-Site Waste Receipt:	No
Universal Waste Indicator:	No
Universal Waste Destination Facility:	No
Federal Universal Waste:	No
Active Site State-Reg Handler:	---
Federal Facility Indicator:	Not reported
Hazardous Secondary Material Indicator:	NN
Sub-Part K Indicator:	Not reported
2018 GPRA Permit Baseline:	Not on the Baseline
2018 GPRA Renewals Baseline:	Not on the Baseline
202 GPRA Corrective Action Baseline:	No
Subject to Corrective Action Universe:	No
Non-TSDFs Where RCRA CA has Been Imposed Universe:	No
Corrective Action Priority Ranking:	No NCAPS ranking
Environmental Control Indicator:	No
Institutional Control Indicator:	No
Human Exposure Controls Indicator:	N/A
Groundwater Controls Indicator:	N/A
Significant Non-Complier Universe:	No
Unaddressed Significant Non-Complier Universe:	No
Addressed Significant Non-Complier Universe:	No
Significant Non-Complier With a Compliance Schedule Universe:	No
Financial Assurance Required:	Not reported
Handler Date of Last Change:	20100312
Recognized Trader-Importer:	No
Recognized Trader-Exporter:	No
Importer of Spent Lead Acid Batteries:	No
Exporter of Spent Lead Acid Batteries:	No
Recycler Activity Without Storage:	Not reported

CITY INDUSTRIAL CENTER (Continued) **1000834788**

Manifest Broker: Not reported
Sub-Part P Indicator: No

Hazardous Waste Summary:
Waste Code: D001
Waste Description: Ignitable Waste

Waste Code: D008
Waste Description: Lead

Waste Code: D018
Waste Description: Benzene

Waste Code: D022
Waste Description: Chloroform

Waste Code: D027
Waste Description: 1,4-Dichlorobenzene

Waste Code: F003
Waste Description: The Following Spent Nonhalogenated Solvents: Xylene, Acetone, Ethyl Acetate, Ethyl Benzene, Ethyl Ether, Methyl Isobutyl Ketone, N-Butyl Alcohol, Cyclohexanone, And Methanol; All Spent Solvent Mixtures/Blends Containing, Before Use, Only The Above Spent Nonhalogenated Solvents; And All Spent Solvent Mixtures/Blends Containing, Before Use, One Or More Of The Above Nonhalogenated Solvents, And A Total Of Ten Percent Or More (By Volume) Of One Or More Of Those Solvents Listed In F001, F002, F004, And F005; And Still Bottoms From The Recovery Of These Spent Solvents And Spent Solvent Mixtures.

Waste Code: F005
Waste Description: The Following Spent Nonhalogenated Solvents: Toluene, Methyl Ethyl Ketone, Carbon Disulfide, Isobutanol, Pyridine, Benzene, 2-Ethoxyethanol, And 2-Nitropropane; All Spent Solvent Mixtures/Blends Containing, Before Use, A Total Of Ten Percent Or More (By Volume) Of One Or More Of The Above Nonhalogenated Solvents Or Those Solvents Listed In F001, F002, Or F004; And Still Bottoms From The Recovery Of These Spent Solvents And Spent Solvent Mixtures.

Handler - Owner Operator:
Owner/Operator Indicator: Owner
Owner/Operator Name: OREGON PUBLIC EMPLOYEES RETIREMENT FUND
Legal Status: Other
Date Became Current: 19950301
Date Ended Current: Not reported
Owner/Operator Address: 350 WINTER ST NE
Owner/Operator City,State,Zip: SALEM, OR 97310
Owner/Operator Telephone: Not reported
Owner/Operator Telephone Ext: Not reported
Owner/Operator Fax: Not reported
Owner/Operator Email: Not reported

Owner/Operator Indicator: Owner
Owner/Operator Name: AVI BIOPHARMA, INC

CITY INDUSTRIAL CENTER (Continued) **1000834788**

Legal Status: Other
Date Became Current: 19930121
Date Ended Current: Not reported
Owner/Operator Address: 4575 SW RESEARCH WAY STE 200
Owner/Operator City,State,Zip: CORVALLIS, OR 97333
Owner/Operator Telephone: 541-753-3635
Owner/Operator Telephone Ext: Not reported
Owner/Operator Fax: Not reported
Owner/Operator Email: Not reported

Owner/Operator Indicator: Owner
Owner/Operator Name: OREGON PUBLIC EMPLOYEES RETIREMENT FUND
Legal Status: Other
Date Became Current: 19950417
Date Ended Current: Not reported
Owner/Operator Address: 350 WINTER ST NE
Owner/Operator City,State,Zip: SALEM, OR 97310
Owner/Operator Telephone: Not reported
Owner/Operator Telephone Ext: Not reported
Owner/Operator Fax: Not reported
Owner/Operator Email: Not reported

Owner/Operator Indicator: Owner
Owner/Operator Name: AVI BIOPHARMA, INC
Legal Status: Other
Date Became Current: 19920401
Date Ended Current: Not reported
Owner/Operator Address: 4575 SW RESEARCH WAY STE 200
Owner/Operator City,State,Zip: CORVALLIS, OR 97333
Owner/Operator Telephone: 541-753-3635
Owner/Operator Telephone Ext: Not reported
Owner/Operator Fax: Not reported
Owner/Operator Email: Not reported

Owner/Operator Indicator: Operator
Owner/Operator Name: AVI BIOPHARMA, INC
Legal Status: Other
Date Became Current: 19930611
Date Ended Current: Not reported
Owner/Operator Address: 4575 SW RESEARCH WAY STE 200
Owner/Operator City,State,Zip: CORVALLIS, OR 97333
Owner/Operator Telephone: 541-753-3635
Owner/Operator Telephone Ext: Not reported
Owner/Operator Fax: Not reported
Owner/Operator Email: Not reported

Owner/Operator Indicator: Owner
Owner/Operator Name: AVI BIOPHARMA, INC
Legal Status: Other
Date Became Current: 19930611
Date Ended Current: Not reported
Owner/Operator Address: 4575 SW RESEARCH WAY STE 200
Owner/Operator City,State,Zip: CORVALLIS, OR 97333
Owner/Operator Telephone: 541-753-3635
Owner/Operator Telephone Ext: Not reported
Owner/Operator Fax: Not reported
Owner/Operator Email: Not reported

CITY INDUSTRIAL CENTER (Continued) **1000834788**

Owner/Operator Indicator: Owner
Owner/Operator Name: OREGON PUBLIC EMPLOYEES RETIREMENT FUND
Legal Status: Other
Date Became Current: 19940707
Date Ended Current: Not reported
Owner/Operator Address: 350 WINTER ST NE
Owner/Operator City,State,Zip: SALEM, OR 97310
Owner/Operator Telephone: Not reported
Owner/Operator Telephone Ext: Not reported
Owner/Operator Fax: Not reported
Owner/Operator Email: Not reported

Historic Generators:

Receive Date: 19920401
Handler Name: ANTIVIRALS INC
Federal Waste Generator Description: Not a generator, verified
State District Owner: Not reported
Large Quantity Handler of Universal Waste: No
Recognized Trader Importer: No
Recognized Trader Exporter: No
Spent Lead Acid Battery Importer: No
Spent Lead Acid Battery Exporter: No
Current Record: No
Non Storage Recycler Activity: Not reported
Electronic Manifest Broker: Not reported

Receive Date: 19930121
Handler Name: ANTIVIRALS INC
Federal Waste Generator Description: Not a generator, verified
State District Owner: Not reported
Large Quantity Handler of Universal Waste: No
Recognized Trader Importer: No
Recognized Trader Exporter: No
Spent Lead Acid Battery Importer: No
Spent Lead Acid Battery Exporter: No
Current Record: No
Non Storage Recycler Activity: Not reported
Electronic Manifest Broker: Not reported

Receive Date: 19930611
Handler Name: ANTIVIRALS INC
Federal Waste Generator Description: Not a generator, verified
State District Owner: Not reported
Large Quantity Handler of Universal Waste: No
Recognized Trader Importer: No
Recognized Trader Exporter: No
Spent Lead Acid Battery Importer: No
Spent Lead Acid Battery Exporter: No
Current Record: No
Non Storage Recycler Activity: Not reported
Electronic Manifest Broker: Not reported

Receive Date: 19940707
Handler Name: CITY INDUSTRIAL CENTER
Federal Waste Generator Description: Not a generator, verified
State District Owner: Not reported
Large Quantity Handler of Universal Waste: No

CITY INDUSTRIAL CENTER (Continued) **1000834788**

Recognized Trader Importer: No
Recognized Trader Exporter: No
Spent Lead Acid Battery Importer: No
Spent Lead Acid Battery Exporter: No
Current Record: No
Non Storage Recycler Activity: Not reported
Electronic Manifest Broker: Not reported

Receive Date: 19950301
Handler Name: CITY INDUSTRIAL CENTER
Federal Waste Generator Description: Not a generator, verified
State District Owner: Not reported
Large Quantity Handler of Universal Waste: No
Recognized Trader Importer: No
Recognized Trader Exporter: No
Spent Lead Acid Battery Importer: No
Spent Lead Acid Battery Exporter: No
Current Record: No
Non Storage Recycler Activity: Not reported
Electronic Manifest Broker: Not reported

Receive Date: 19950417
Handler Name: CITY INDUSTRIAL CENTER
Federal Waste Generator Description: Not a generator, verified
State District Owner: Not reported
Large Quantity Handler of Universal Waste: No
Recognized Trader Importer: No
Recognized Trader Exporter: No
Spent Lead Acid Battery Importer: No
Spent Lead Acid Battery Exporter: No
Current Record: Yes
Non Storage Recycler Activity: Not reported
Electronic Manifest Broker: Not reported

List of NAICS Codes and Descriptions:
NAICS Code: 321113
NAICS Description: SAWMILLS

NAICS Code: 621511
NAICS Description: MEDICAL LABORATORIES

Facility Has Received Notices of Violations:
Violations: No Violations Found

Evaluation Action Summary:
Evaluations: No Evaluations Found

FINDS:
Registry ID: 110004805836

Click Here for FRS Facility Detail Report:

Environmental Interest/Information System:
The Resource Conservation and Recovery Act Information System (RCRAInfo) is EPA's comprehensive information system in support of the

CITY INDUSTRIAL CENTER (Continued) **1000834788**

Resource Conservation and Recovery Act (RCRA) of 1976 and the Hazardous and Solid Waste Amendments (HSWA) of 1984. It tracks many types of information about generators, transporters, treaters, storers, and disposers of hazardous waste.

Click this hyperlink while viewing on your computer to access additional FINDS: detail in the EDR Site Report.

ECHO:

Envid:	1000834788
Registry ID:	110004805836
DFR URL:	http://echo.epa.gov/detailed-facility-report?fid=110004805836
Name:	CITY INDUSTRIAL CENTER
Address:	249 SW AVERY AVE
City,State,Zip:	CORVALLIS, OR 97333

HSIS:

Name:	NEW CINGULAR WIRELESS PCS, LLC - USID43494
Address:	249 SW AVERY RD
City,State,Zip:	CORVALLIS, OR 97333
Facility ID:	095365
Department Or Division Of Company:	Not reported
Chemical Is Extremely Hazardous Substance (EHS:	Not reported
Contains 112R:	Not reported
Facility Has Written Emergency Plan:	Not reported
NAICS Code 1:	Not reported
NAICS Desc 1:	Not reported
NAICS Code 2:	Not reported
NAICS Desc 2:	Not reported
Manager Name:	Not reported
Business Phone:	Not reported
Mailing Address:	Not reported
Mailing City:	Not reported
Mailing State:	Not reported
Mailing Zip:	Not reported
No. of Employees:	Not reported
Day Phone:	Not reported
Placard:	Not reported
Fire Dept Code:	Not reported
FD:	CORVALLIS FD
Sprinkler System:	Not reported
Emergency Contact:	Not reported
Emergency Procedure:	Not reported
Business Type:	Not reported
Facility Type:	Private
Department:	Not reported
Status:	ACTIVE
Latitude:	44.5528
Longitude:	-123.267
Status TRI:	Active
Status RMP:	Active
Status PSM:	Active
Status CR2K:	Inactive
Status 302:	Active
Owner Name:	Randall Stephenson
Last Reported ID:	Not reported
Case Number:	Not reported

CITY INDUSTRIAL CENTER (Continued) **1000834788**

Chemical Name:	Not reported
EHS Name:	Not reported
Is Pure:	Not reported
Is Mix:	Not reported
Is EHS:	Not reported
Mixture Component:	Not reported
Maximum Daily Amount Code:	Not reported
Maximum Daily Amount Unit:	Not reported
Chemical Added Date:	Not reported
Is Chem PSM:	Not reported
Is Chem 112R:	Not reported
Is Chem 302:	Not reported
Is Pesticide:	Not reported
Is Fertilizer:	Not reported
Physical State:	Not reported
UNNA Number:	Not reported
NFPA Health:	Not reported
NFPA Flammability:	Not reported
NFPA Reactivity:	Not reported
NFPA Special Notice:	Not reported
Hazards:	Not reported
Number of Days Onsite:	Not reported
Year:	2018

Case Number:	Not reported
Chemical Name:	Not reported
EHS Name:	Not reported
Is Pure:	Not reported
Is Mix:	Not reported
Is EHS:	Not reported
Mixture Component:	Not reported
Maximum Daily Amount Code:	Not reported
Maximum Daily Amount Unit:	Not reported
Chemical Added Date:	Not reported
Is Chem PSM:	Not reported
Is Chem 112R:	Not reported
Is Chem 302:	Not reported
Is Pesticide:	Not reported
Is Fertilizer:	Not reported
Physical State:	Not reported
UNNA Number:	Not reported
NFPA Health:	Not reported
NFPA Flammability:	Not reported
NFPA Reactivity:	Not reported
NFPA Special Notice:	Not reported
Hazards:	Not reported
Number of Days Onsite:	Not reported
Year:	2021

Case Number:	Not reported
Chemical Name:	Not reported
EHS Name:	Not reported
Is Pure:	Not reported
Is Mix:	Not reported
Is EHS:	Not reported
Mixture Component:	Not reported
Maximum Daily Amount Code:	Not reported

CITY INDUSTRIAL CENTER (Continued) **1000834788**

Maximum Daily Amount Unit:	Not reported
Chemical Added Date:	Not reported
Is Chem PSM:	Not reported
Is Chem 112R:	Not reported
Is Chem 302:	Not reported
Is Pesticide:	Not reported
Is Fertilizer:	Not reported
Physical State:	Not reported
UNNA Number:	Not reported
NFPA Health:	Not reported
NFPA Flammability:	Not reported
NFPA Reactivity:	Not reported
NFPA Special Notice:	Not reported
Hazards:	Not reported
Number of Days Onsite:	Not reported
Year:	2019

Case Number:	Not reported
Chemical Name:	Not reported
EHS Name:	Not reported
Is Pure:	Not reported
Is Mix:	Not reported
Is EHS:	Not reported
Mixture Component:	Not reported
Maximum Daily Amount Code:	Not reported
Maximum Daily Amount Unit:	Not reported
Chemical Added Date:	Not reported
Is Chem PSM:	Not reported
Is Chem 112R:	Not reported
Is Chem 302:	Not reported
Is Pesticide:	Not reported
Is Fertilizer:	Not reported
Physical State:	Not reported
UNNA Number:	Not reported
NFPA Health:	Not reported
NFPA Flammability:	Not reported
NFPA Reactivity:	Not reported
NFPA Special Notice:	Not reported
Hazards:	Not reported
Number of Days Onsite:	Not reported
Year:	2022

Case Number:	Not reported
Chemical Name:	Not reported
EHS Name:	Not reported
Is Pure:	Not reported
Is Mix:	Not reported
Is EHS:	Not reported
Mixture Component:	Not reported
Maximum Daily Amount Code:	Not reported
Maximum Daily Amount Unit:	Not reported
Chemical Added Date:	Not reported
Is Chem PSM:	Not reported
Is Chem 112R:	Not reported
Is Chem 302:	Not reported
Is Pesticide:	Not reported
Is Fertilizer:	Not reported

CITY INDUSTRIAL CENTER (Continued) **1000834788**

Physical State:	Not reported
UNNA Number:	Not reported
NFPA Health:	Not reported
NFPA Flammability:	Not reported
NFPA Reactivity:	Not reported
NFPA Special Notice:	Not reported
Hazards:	Not reported
Number of Days Onsite:	Not reported
Year:	Not reported

Chemical:

Chemical Name:	LEAD ACID BATTERIES
Physical Description:	SOLID
Case Number:	Not reported
Facility Id:	095365
Physical State Of The Substance:	1
Average Amount Possessed During The Year Code:	20
Maximum Amount Possessed During The Year Code:	20
Applicable Unit Of Measure Code:	1
Description Of The Unit Of Measure:	POUNDS
Type Code:	R
Description:	OTHER
Type Code:	Not reported
Temperature Description:	Not reported
Pressure of Code:	1
Pressure Description:	NORMAL PRESSURE
Pressure of Code:	Not reported
Pressure Description:	Not reported
Temperature Description:	NORMAL TEMPERATURE
Temperature of The Hazardous Substance Code:	4
Temperature Description:	Not reported
Temperature of The Hazardous Substance Code:	Not reported
Days Hazardous Substance On Site During Year:	365
Is The Substance Protected A Trade Secret:	False
Description Of The Max Qnty Code:	1,000-4,999
Description Of The Avg Qnty Code:	1,000-4,999
Most Hazardous Ingridient:	SULFURIC ACID
United Nations/north America 4 Digit Class Number:	2794
Hazard Rank:	4
EHS Ingredient:	SULFURIC ACID
Substance Pure:	False
Substance Mix:	True
First Hazardous Class Code For Chemical:	Acute Health Hazard
Second Hazardous Class Code For Chemical:	Corrosive Material
Third Hazardous Class Code For Chemical:	Chronic Health Hazard
Hazard Class 1 Of The Chemical:	6.3
Hazard Class 2 Of The Chemical:	8.0
Hazard Class 3 Of The Chemical:	6.4

397
ESE
< 1/8
0.111 mi.
586 ft.

MATER MACHINE WORKS INC
520 SW FIRST AVE
CORVALLIS, OR 97333

RCRA NonGen / NLR

1000210949
ORD088590732

Actual:
225 ft.

Focus Map:
12

RCRA Listings:

Date Form Received by Agency:	19800819
Handler Name:	Mater Machine Works Inc
Handler Address:	SW FIRST AVE
Handler City,State,Zip:	CORVALLIS, OR 97333
EPA ID:	ORD088590732
Contact Name:	Not reported
Contact Address:	Not reported
Contact City,State,Zip:	Not reported
Contact Telephone:	Not reported
Contact Fax:	Not reported
Contact Email:	Not reported
Contact Title:	Not reported
EPA Region:	10
Land Type:	Not reported
Federal Waste Generator Description:	Not a generator, verified
Non-Notifier:	Not reported
Biennial Report Cycle:	Not reported
Accessibility:	Not reported
Active Site Indicator:	Not reported
State District Owner:	Or
State District:	ORWRRO
Mailing Address:	PO BOX O
Mailing City,State,Zip:	CORVALLIS, OR 97330
Owner Name:	Not reported
Owner Type:	Not reported
Operator Name:	Not reported
Operator Type:	Not reported
Short-Term Generator Activity:	No
Importer Activity:	No
Mixed Waste Generator:	No
Transporter Activity:	No
Transfer Facility Activity:	No
Recycler Activity with Storage:	No
Small Quantity On-Site Burner Exemption:	No
Smelting Melting and Refining Furnace Exemption:	No
Underground Injection Control:	No
Off-Site Waste Receipt:	No
Universal Waste Indicator:	No
Universal Waste Destination Facility:	No
Federal Universal Waste:	No
Active Site State-Reg Handler:	---
Federal Facility Indicator:	Not reported
Hazardous Secondary Material Indicator:	NN
Sub-Part K Indicator:	Not reported
2018 GPRA Permit Baseline:	Not on the Baseline
2018 GPRA Renewals Baseline:	Not on the Baseline
202 GPRA Corrective Action Baseline:	No
Subject to Corrective Action Universe:	No
Non-TSDFs Where RCRA CA has Been Imposed Universe:	No
Corrective Action Priority Ranking:	No NCAPS ranking
Environmental Control Indicator:	No
Institutional Control Indicator:	No

MATER MACHINE WORKS INC (Continued) **1000210949**

Human Exposure Controls Indicator:	N/A
Groundwater Controls Indicator:	N/A
Significant Non-Complier Universe:	No
Unaddressed Significant Non-Complier Universe:	No
Addressed Significant Non-Complier Universe:	No
Significant Non-Complier With a Compliance Schedule Universe:	No
Financial Assurance Required:	Not reported
Handler Date of Last Change:	20000915
Recognized Trader-Importer:	No
Recognized Trader-Exporter:	No
Importer of Spent Lead Acid Batteries:	No
Exporter of Spent Lead Acid Batteries:	No
Recycler Activity Without Storage:	Not reported
Manifest Broker:	Not reported
Sub-Part P Indicator:	No

Historic Generators:

Receive Date:	19800819
Handler Name: MATER MACHINE WORKS INC	
Federal Waste Generator Description:	Not a generator, verified
State District Owner:	Or
Large Quantity Handler of Universal Waste:	No
Recognized Trader Importer:	No
Recognized Trader Exporter:	No
Spent Lead Acid Battery Importer:	No
Spent Lead Acid Battery Exporter:	No
Current Record:	Yes
Non Storage Recycler Activity:	Not reported
Electronic Manifest Broker:	Not reported

List of NAICS Codes and Descriptions:

NAICS Code:	33321
NAICS Description:	SAWMILL AND WOODWORKING MACHINERY MANUFACTURING
NAICS Code:	333319
NAICS Description:	OTHER COMMERCIAL AND SERVICE INDUSTRY MACHINERY MANUFACTURING

Facility Has Received Notices of Violations:

Violations:	No Violations Found

Evaluation Action Summary:

Evaluations:	No Evaluations Found

BY398 **RIVERFRONT 1ST ST. PROJECT** **UST FINDER RELEASE** **1029098634**
ESE **SW 1ST & MADISON (SE CORNER)** **N/A**
< 1/8 **CORVALLIS, OR 97333**
0.112 mi.
593 ft. **Site 1 of 2 in cluster BY**

Actual:
233 ft.

Focus Map:
12

UST FINDER RELEASE:

Object ID:	332684
Facility ID:	Not reported
Lust ID:	OR24-07-1221
Name:	RIVERFRONT 1ST ST. PROJECT

RIVERFRONT 1ST ST. PROJECT (Continued) **1029098634**

Address:	SW 1ST & MADISON (SE CORNER)
City,State,Zip:	CORVALLIS, OR 97333
Address Match Type:	StreetInt
Reported Date:	2007/08/13 15:59:59+00
Status:	No Further Action
Substance:	Not reported
Population within 1500ft:	366
Domestic Wells within 1500ft:	0
Land Use:	Developed, High Intensity
Within SPA:	Yes
SPA PWS Facility ID:	OR4100003_11797
SPA Water Type:	SW - SurRELEASEe Water
SPA Facility Type:	IN - Intake
SPA HUC12:	170900030609
Within WHPA:	No
WHPA PWS Facility ID:	Not reported
WHPA Water Type:	Not reported
WHPA Facility Type:	Not reported
WHPA HUC12:	Not reported
Within 100yr Floodplain:	No
Tribe:	Not reported
EPA Region:	10
NFA Letter 1:	Not reported
NFA Letter 2:	Not reported
NFA Letter 3:	Not reported
NFA Letter 4:	Not reported
Closed With Residual Contaminate:	Not reported
Coordinate Source:	Geocode
X Coord:	-123.25928
Y Coord:	44.56282
Latitude:	44.56282
Longitude:	-123.25928

BY399 **RIVERFRONT 1ST STREET PROJECT** **OR LUST** **1006867462**
ESE **SW 1ST & MADISON (SE CORNER)** **FINDS** **N/A**
< 1/8 **CORVALLIS, OR 97333**
0.112 mi.
593 ft. **Site 2 of 2 in cluster BY**

Actual:
233 ft.

Focus Map:
12

LUST:

Name:	RIVERFRONT 1ST ST. PROJECT
Address:	SW 1ST & MADISON (SE CORNER)
City,State,Zip:	CORVALLIS, OR 97333
Region:	Western Region
Facility ID:	02-01-4021
Cleanup Received Date:	09/11/2001
Cleanup Start Date:	09/10/2001
Cleanup Complete Date:	**10/20/2003**
Decode for Region:	**West Region**

FINDS:

Registry ID: 110014303912

Click Here for FRS Facility Detail Report:

Environmental Interest/Information System:

The Oregon Department of Environmental Quality (DEQ) is a regulatory agency tasked with protecting the quality of Oregon’s environment. DEQ

RIVERFRONT 1ST STREET PROJECT (Continued) **1006867462**

uses a combination of technical assistance, inspections, and permitting to help public and private facilities and citizens understand and comply with state and federal environmental regulations.

Click this hyperlink while viewing on your computer to access additional FINDS: detail in the EDR Site Report.

BZ400 **HOME DEPOT #HD 4029** **FINDS** **1010439159**
ESE **1780 NW FOUR ACRE PL** **ECHO** **N/A**
< 1/8 **CORVALLIS, OR 97330** **OR MANIFEST**
0.116 mi.
613 ft. **Site 1 of 2 in cluster BZ**

Actual:
230 ft.

Focus Map:
3

FINDS:
Registry ID: 110031375303

Click Here for FRS Facility Detail Report:

Environmental Interest/Information System:
The Resource Conservation and Recovery Act Information System (RCRAInfo) is EPA's comprehensive information system in support of the Resource Conservation and Recovery Act (RCRA) of 1976 and the Hazardous and Solid Waste Amendments (HSWA) of 1984. It tracks many types of information about generators, transporters, treaters, storers, and disposers of hazardous waste.
The Oregon Department of Environmental Quality (DEQ) is a regulatory agency tasked with protecting the quality of Oregon's environment. DEQ uses a combination of technical assistance, inspections, and permitting to help public and private facilities and citizens understand and comply with state and federal environmental regulations.

Click this hyperlink while viewing on your computer to access additional FINDS: detail in the EDR Site Report.

ECHO:

Envid:	1010439159
Registry ID:	110031375303
DFR URL:	http://echo.epa.gov/detailed-facility-report?fid=110031375303
Name:	HOME DEPOT #HD 4029
Address:	1780 NW FOUR ACRE PL
City,State,Zip:	CORVALLIS, OR 97330

OR MANIFEST:

Manifest Year:	Manifest Year - 2020
EPA Id:	ORQ000026510
Inactive Status:	Not reported
Organization Name:	Not reported
Contact Name:	ASHLEY CAMPBELL
Contact Telephone Number:	Not reported
Mailing Address:	9950 Chemical Road
Mailing City/State/Zip:	Pasadena, TX 77507

Manifest:

Name:	HOME DEPOT #HD 4029
Year :	2020
RCRA Id :	ORQ000026510
Inactive :	Not reported

HOME DEPOT #HD 4029 (Continued) **1010439159**

Status: Small quantity generator
Manifest : 002690353PSC
Ship Date : 02/26/2020
TSD : WAD020257945
WS Num: 1
Transporter: Not reported
Ship Qty : Not reported
Rpt Unit : Not reported
Off Mng : H040
EPA Waste Codes: D016
Waste Description: HAZARDOUS WASTE, SOLID, N.O.S. (2,4-D)
Total Amt Of Waste Stream Generated in Reporting Yr 1: 133.329
Total Amt Of Waste Stream Generated in Reporting Yr 2: 21.768

Name: HOME DEPOT #HD 4029
Year : 2020
RCRA Id : ORQ000026510
Inactive : Not reported
Status: Small quantity generator
Manifest : 002752325PSC
Ship Date : 04/22/2020
TSD : WAD020257945
WS Num: 1
Transporter: Not reported
Ship Qty : Not reported
Rpt Unit : Not reported
Off Mng : H040
EPA Waste Codes: D016
Waste Description: HAZARDOUS WASTE, SOLID, N.O.S. (2,4-D)
Total Amt Of Waste Stream Generated in Reporting Yr 1: 133.329
Total Amt Of Waste Stream Generated in Reporting Yr 2: 31.2915

Name: HOME DEPOT #HD 4029
Year : 2020
RCRA Id : ORQ000026510
Inactive : Not reported
Status: Small quantity generator
Manifest : 002795555PSC
Ship Date : 06/04/2020
TSD : WAD020257945
WS Num: 1
Transporter: Not reported
Ship Qty : Not reported
Rpt Unit : Not reported
Off Mng : H040
EPA Waste Codes: D016
Waste Description: HAZARDOUS WASTE, SOLID, N.O.S. (2,4-D)
Total Amt Of Waste Stream Generated in Reporting Yr 1: 133.329
Total Amt Of Waste Stream Generated in Reporting Yr 2: 48.978

Name: HOME DEPOT #HD 4029
Year : 2020
RCRA Id : ORQ000026510
Inactive : Not reported
Status: Small quantity generator
Manifest : 002838445PSC
Ship Date : 07/16/2020

HOME DEPOT #HD 4029 (Continued) **1010439159**

TSD : WAD020257945
WS Num: 1
Transporter: Not reported
Ship Qty : Not reported
Rpt Unit : Not reported
Off Mng : H040
EPA Waste Codes: D016
Waste Description: HAZARDOUS WASTE, SOLID, N.O.S. (2,4-D)
Total Amt Of Waste Stream Generated in Reporting Yr 1: 133.329
Total Amt Of Waste Stream Generated in Reporting Yr 2: 10.4305

Name: HOME DEPOT #HD 4029
Year : 2020
RCRA Id : ORQ000026510
Inactive : Not reported
Status: Small quantity generator
Manifest : 002879705PSC
Ship Date : 08/26/2020
TSD : WAD020257945
WS Num: 1
Transporter: Not reported
Ship Qty : Not reported
Rpt Unit : Not reported
Off Mng : H040
EPA Waste Codes: D016
Waste Description: HAZARDOUS WASTE, SOLID, N.O.S. (2,4-D)
Total Amt Of Waste Stream Generated in Reporting Yr 1: 133.329
Total Amt Of Waste Stream Generated in Reporting Yr 2: 16.7795

Name: HOME DEPOT #HD 4029
Year : 2020
RCRA Id : ORQ000026510
Inactive : Not reported
Status: Small quantity generator
Manifest : 002925423PSC
Ship Date : 10/09/2020
TSD : WAD020257945
WS Num: 1
Transporter: Not reported
Ship Qty : Not reported
Rpt Unit : Not reported
Off Mng : H040
EPA Waste Codes: D016
Waste Description: HAZARDOUS WASTE, SOLID, N.O.S. (2,4-D)
Total Amt Of Waste Stream Generated in Reporting Yr 1: 133.329
Total Amt Of Waste Stream Generated in Reporting Yr 2: 4.0815

Name: HOME DEPOT #HD 4029
Year : 2020
RCRA Id : ORQ000026510
Inactive : Not reported
Status: Small quantity generator
Manifest : 002627377PSC
Ship Date : 01/03/2020
TSD : WAD020257945
WS Num: 3
Transporter: Not reported

HOME DEPOT #HD 4029 (Continued) **1010439159**

Ship Qty : Not reported
Rpt Unit : Not reported
Off Mng : H061
EPA Waste Codes: D001
Waste Description: WASTE AEROSOLS, FLAMMABLE
Total Amt Of Waste Stream Generated in Reporting Yr 1: 282.984
Total Amt Of Waste Stream Generated in Reporting Yr 2: 61.676

Name: HOME DEPOT #HD 4029
Year : 2020
RCRA Id : ORQ000026510
Inactive : Not reported
Status: Small quantity generator
Manifest : 002690353PSC
Ship Date : 02/26/2020
TSD : WAD020257945
WS Num: 3
Transporter: Not reported
Ship Qty : Not reported
Rpt Unit : Not reported
Off Mng : H061
EPA Waste Codes: D001
Waste Description: WASTE AEROSOLS, FLAMMABLE
Total Amt Of Waste Stream Generated in Reporting Yr 1: 282.984
Total Amt Of Waste Stream Generated in Reporting Yr 2: 24.9425

Name: HOME DEPOT #HD 4029
Year : 2020
RCRA Id : ORQ000026510
Inactive : Not reported
Status: Small quantity generator
Manifest : 002752325PSC
Ship Date : 04/22/2020
TSD : WAD020257945
WS Num: 3
Transporter: Not reported
Ship Qty : Not reported
Rpt Unit : Not reported
Off Mng : H061
EPA Waste Codes: D001
Waste Description: WASTE AEROSOLS, FLAMMABLE
Total Amt Of Waste Stream Generated in Reporting Yr 1: 282.984
Total Amt Of Waste Stream Generated in Reporting Yr 2: 43.536

Name: HOME DEPOT #HD 4029
Year : 2020
RCRA Id : ORQ000026510
Inactive : Not reported
Status: Small quantity generator
Manifest : 002795555PSC
Ship Date : 06/04/2020
TSD : WAD020257945
WS Num: 3
Transporter: Not reported
Ship Qty : Not reported
Rpt Unit : Not reported
Off Mng : H061

HOME DEPOT #HD 4029 (Continued) **1010439159**

EPA Waste Codes: D001
Waste Description: WASTE AEROSOLS, FLAMMABLE
Total Amt Of Waste Stream Generated in Reporting Yr 1: 282.984
Total Amt Of Waste Stream Generated in Reporting Yr 2: 29.931

Click this hyperlink while viewing on your computer to access
1995 additional OR_MANIFEST: record(s) in the EDR Site Report.

Name: HOME DEPOT #HD 4029
Year : 2020
RCRA Id : ORQ000026510
Inactive : Not reported
Status: Small quantity generator
Manifest : 002838445PSC
Ship Date : 07/16/2020
TSD : WAD020257945
WS Num: 3
Transporter: Not reported
Ship Qty : Not reported
Rpt Unit : Not reported
Off Mng : H061
EPA Waste Codes: D001
Waste Description: WASTE AEROSOLS, FLAMMABLE
Total Amt Of Waste Stream Generated in Reporting Yr 1: 282.984
Total Amt Of Waste Stream Generated in Reporting Yr 2: 16.326

Name: HOME DEPOT #HD 4029
Year : 2020
RCRA Id : ORQ000026510
Inactive : Not reported
Status: Small quantity generator
Manifest : 002879705PSC
Ship Date : 08/26/2020
TSD : WAD020257945
WS Num: 3
Transporter: Not reported
Ship Qty : Not reported
Rpt Unit : Not reported
Off Mng : H061
EPA Waste Codes: D001
Waste Description: WASTE AEROSOLS, FLAMMABLE
Total Amt Of Waste Stream Generated in Reporting Yr 1: 282.984
Total Amt Of Waste Stream Generated in Reporting Yr 2: 30.838

Name: HOME DEPOT #HD 4029
Year : 2020
RCRA Id : ORQ000026510
Inactive : Not reported
Status: Small quantity generator
Manifest : 002925423PSC
Ship Date : 10/09/2020
TSD : WAD020257945
WS Num: 3
Transporter: Not reported
Ship Qty : Not reported
Rpt Unit : Not reported
Off Mng : H061

HOME DEPOT #HD 4029 (Continued) **1010439159**

EPA Waste Codes: D001
Waste Description: WASTE AEROSOLS, FLAMMABLE
Total Amt Of Waste Stream Generated in Reporting Yr 1: 282.984
Total Amt Of Waste Stream Generated in Reporting Yr 2: 42.629

Name: HOME DEPOT #HD 4029
Year : 2020
RCRA Id : ORQ000026510
Inactive : Not reported
Status: Small quantity generator
Manifest : 002969395PSC
Ship Date : 11/20/2020
TSD : WAD020257945
WS Num: 3
Transporter: Not reported
Ship Qty : Not reported
Rpt Unit : Not reported
Off Mng : H061
EPA Waste Codes: D001
Waste Description: WASTE AEROSOLS, FLAMMABLE
Total Amt Of Waste Stream Generated in Reporting Yr 1: 282.984
Total Amt Of Waste Stream Generated in Reporting Yr 2: 33.1055

Name: HOME DEPOT #HD 4029
Year : 2020
RCRA Id : ORQ000026510
Inactive : Not reported
Status: Small quantity generator
Manifest : 002627377PSC
Ship Date : 01/03/2020
TSD : WAD020257945
WS Num: 3
Transporter: Not reported
Ship Qty : Not reported
Rpt Unit : Not reported
Off Mng : H061
EPA Waste Codes: D005
Waste Description: WASTE AEROSOLS, FLAMMABLE
Total Amt Of Waste Stream Generated in Reporting Yr 1: 282.984
Total Amt Of Waste Stream Generated in Reporting Yr 2: 61.676

Name: HOME DEPOT #HD 4029
Year : 2020
RCRA Id : ORQ000026510
Inactive : Not reported
Status: Small quantity generator
Manifest : 002690353PSC
Ship Date : 02/26/2020
TSD : WAD020257945
WS Num: 3
Transporter: Not reported
Ship Qty : Not reported
Rpt Unit : Not reported
Off Mng : H061
EPA Waste Codes: D005
Waste Description: WASTE AEROSOLS, FLAMMABLE
Total Amt Of Waste Stream Generated in Reporting Yr 1: 282.984

HOME DEPOT #HD 4029 (Continued) **1010439159**

Total Amt Of Waste Stream Generated in Reporting Yr 2: 24.9425

Name: HOME DEPOT #HD 4029
Year : 2020
RCRA Id : ORQ000026510
Inactive : Not reported
Status: Small quantity generator
Manifest : 002752325PSC
Ship Date : 04/22/2020
TSD : WAD020257945
WS Num: 3
Transporter: Not reported
Ship Qty : Not reported
Rpt Unit : Not reported
Off Mng : H061
EPA Waste Codes: D005
Waste Description: WASTE AEROSOLS, FLAMMABLE
Total Amt Of Waste Stream Generated in Reporting Yr 1: 282.984
Total Amt Of Waste Stream Generated in Reporting Yr 2: 43.536

Name: HOME DEPOT #HD 4029
Year : 2020
RCRA Id : ORQ000026510
Inactive : Not reported
Status: Small quantity generator
Manifest : 002795555PSC
Ship Date : 06/04/2020
TSD : WAD020257945
WS Num: 3
Transporter: Not reported
Ship Qty : Not reported
Rpt Unit : Not reported
Off Mng : H061
EPA Waste Codes: D005
Waste Description: WASTE AEROSOLS, FLAMMABLE
Total Amt Of Waste Stream Generated in Reporting Yr 1: 282.984
Total Amt Of Waste Stream Generated in Reporting Yr 2: 29.931

Name: HOME DEPOT #HD 4029
Year : 2020
RCRA Id : ORQ000026510
Inactive : Not reported
Status: Small quantity generator
Manifest : 002838445PSC
Ship Date : 07/16/2020
TSD : WAD020257945
WS Num: 3
Transporter: Not reported
Ship Qty : Not reported
Rpt Unit : Not reported
Off Mng : H061
EPA Waste Codes: D005
Waste Description: WASTE AEROSOLS, FLAMMABLE
Total Amt Of Waste Stream Generated in Reporting Yr 1: 282.984
Total Amt Of Waste Stream Generated in Reporting Yr 2: 16.326

Name: HOME DEPOT #HD 4029

HOME DEPOT #HD 4029 (Continued) **1010439159**

Year : 2020
RCRA Id : ORQ000026510
Inactive : Not reported
Status: Small quantity generator
Manifest : 002879705PSC
Ship Date : 08/26/2020
TSD : WAD020257945
WS Num: 3
Transporter: Not reported
Ship Qty : Not reported
Rpt Unit : Not reported
Off Mng : H061
EPA Waste Codes: D005
Waste Description: WASTE AEROSOLS, FLAMMABLE
Total Amt Of Waste Stream Generated in Reporting Yr 1: 282.984
Total Amt Of Waste Stream Generated in Reporting Yr 2: 30.838

Manifest:
Name: HOME DEPOT #HD 4029
Year : 2019
RCRA Id : ORQ000026510
Inactive : Not reported
Status: Small quantity generator
Manifest : 000233340DAT
Ship Date : 10/11/2019
TSD : WAD020257945
WS Num: 8
Transporter: Not reported
Ship Qty : Not reported
Rpt Unit : Not reported
Off Mng : H050
EPA Waste Codes: D001
Waste Description: WASTE FLAMMABLE LIQUIDS, N.O.S. (ACETONE, METHYL ETHYL KETONE)
Total Amt Of Waste Stream Generated in Reporting Yr 1: 258.495
Total Amt Of Waste Stream Generated in Reporting Yr 2: 63.49

Name: HOME DEPOT #HD 4029
Year : 2019
RCRA Id : ORQ000026510
Inactive : Not reported
Status: Small quantity generator
Manifest : 000233340DAT
Ship Date : 10/11/2019
TSD : WAD020257945
WS Num: 8
Transporter: Not reported
Ship Qty : Not reported
Rpt Unit : Not reported
Off Mng : H050
EPA Waste Codes: D018
Waste Description: WASTE FLAMMABLE LIQUIDS, N.O.S. (ACETONE, METHYL ETHYL KETONE)
Total Amt Of Waste Stream Generated in Reporting Yr 1: 258.495
Total Amt Of Waste Stream Generated in Reporting Yr 2: 63.49

Name: HOME DEPOT #HD 4029

HOME DEPOT #HD 4029 (Continued) **1010439159**

Year : 2019
RCRA Id : ORQ000026510
Inactive : Not reported
Status: Small quantity generator
Manifest : 000233340DAT
Ship Date : 10/11/2019
TSD : WAD020257945
WS Num: 8
Transporter: Not reported
Ship Qty : Not reported
Rpt Unit : Not reported
Off Mng : H050
EPA Waste Codes: D035
Waste Description: WASTE FLAMMABLE LIQUIDS, N.O.S. (ACETONE, METHYL ETHYL KETONE)
Total Amt Of Waste Stream Generated in Reporting Yr 1: 258.495
Total Amt Of Waste Stream Generated in Reporting Yr 2: 63.49

Name: HOME DEPOT #HD 4029
Year : 2019
RCRA Id : ORQ000026510
Inactive : Not reported
Status: Small quantity generator
Manifest : 000233340DAT
Ship Date : 10/11/2019
TSD : WAD020257945
WS Num: 3
Transporter: Not reported
Ship Qty : Not reported
Rpt Unit : Not reported
Off Mng : H061
EPA Waste Codes: D001
Waste Description: WASTE AEROSOLS, FLAMMABLE
Total Amt Of Waste Stream Generated in Reporting Yr 1: 291.147
Total Amt Of Waste Stream Generated in Reporting Yr 2: 32.1985

Name: HOME DEPOT #HD 4029
Year : 2019
RCRA Id : ORQ000026510
Inactive : Not reported
Status: Small quantity generator
Manifest : 000233340DAT
Ship Date : 10/11/2019
TSD : WAD020257945
WS Num: 3
Transporter: Not reported
Ship Qty : Not reported
Rpt Unit : Not reported
Off Mng : H061
EPA Waste Codes: D005
Waste Description: WASTE AEROSOLS, FLAMMABLE
Total Amt Of Waste Stream Generated in Reporting Yr 1: 291.147
Total Amt Of Waste Stream Generated in Reporting Yr 2: 32.1985

Name: HOME DEPOT #HD 4029
Year : 2019
RCRA Id : ORQ000026510
Inactive : Not reported

HOME DEPOT #HD 4029 (Continued) **1010439159**

Status: Small quantity generator
Manifest : 000233340DAT
Ship Date : 10/11/2019
TSD : WAD020257945
WS Num: 3
Transporter: Not reported
Ship Qty : Not reported
Rpt Unit : Not reported
Off Mng : H061
EPA Waste Codes: D007
Waste Description: WASTE AEROSOLS, FLAMMABLE
Total Amt Of Waste Stream Generated in Reporting Yr 1: 291.147
Total Amt Of Waste Stream Generated in Reporting Yr 2: 32.1985

Name: HOME DEPOT #HD 4029
Year : 2019
RCRA Id : ORQ000026510
Inactive : Not reported
Status: Small quantity generator
Manifest : 000233340DAT
Ship Date : 10/11/2019
TSD : WAD020257945
WS Num: 3
Transporter: Not reported
Ship Qty : Not reported
Rpt Unit : Not reported
Off Mng : H061
EPA Waste Codes: D008
Waste Description: WASTE AEROSOLS, FLAMMABLE
Total Amt Of Waste Stream Generated in Reporting Yr 1: 291.147
Total Amt Of Waste Stream Generated in Reporting Yr 2: 32.1985

Name: HOME DEPOT #HD 4029
Year : 2019
RCRA Id : ORQ000026510
Inactive : Not reported
Status: Small quantity generator
Manifest : 000233340DAT
Ship Date : 10/11/2019
TSD : WAD020257945
WS Num: 3
Transporter: Not reported
Ship Qty : Not reported
Rpt Unit : Not reported
Off Mng : H061
EPA Waste Codes: D016
Waste Description: WASTE AEROSOLS, FLAMMABLE
Total Amt Of Waste Stream Generated in Reporting Yr 1: 291.147
Total Amt Of Waste Stream Generated in Reporting Yr 2: 32.1985

Name: HOME DEPOT #HD 4029
Year : 2019
RCRA Id : ORQ000026510
Inactive : Not reported
Status: Small quantity generator
Manifest : 000233340DAT
Ship Date : 10/11/2019

HOME DEPOT #HD 4029 (Continued) **1010439159**

TSD : WAD020257945
WS Num: 3
Transporter: Not reported
Ship Qty : Not reported
Rpt Unit : Not reported
Off Mng : H061
EPA Waste Codes: D035
Waste Description: WASTE AEROSOLS, FLAMMABLE
Total Amt Of Waste Stream Generated in Reporting Yr 1: 291.147
Total Amt Of Waste Stream Generated in Reporting Yr 2: 32.1985

Name: HOME DEPOT #HD 4029
Year : 2019
RCRA Id : ORQ000026510
Inactive : Not reported
Status: Small quantity generator
Manifest : 000233340DAT
Ship Date : 10/11/2019
TSD : WAD020257945
WS Num: 5
Transporter: Not reported
Ship Qty : Not reported
Rpt Unit : Not reported
Off Mng : H135
EPA Waste Codes: D002
Waste Description: WASTE CORROSIVE LIQUID, ACIDIC, INORGANIC, N.O.S. (SULFURIC ACID, HYDROCHLO
Total Amt Of Waste Stream Generated in Reporting Yr 1: 16.7795
Total Amt Of Waste Stream Generated in Reporting Yr 2: 6.349

Click this hyperlink while viewing on your computer to access
1995 additional OR_MANIFEST: record(s) in the EDR Site Report.

Name: HOME DEPOT #HD 4029
Year : 2019
RCRA Id : ORQ000026510
Inactive : Not reported
Status: Small quantity generator
Manifest : 000233340DAT
Ship Date : 10/11/2019
TSD : WAD020257945
WS Num: 7
Transporter: Not reported
Ship Qty : Not reported
Rpt Unit : Not reported
Off Mng : H135
EPA Waste Codes: D002
Waste Description: WASTE CORROSIVE LIQUID, BASIC, INORGANIC, N.O.S. (SODIUM HYDROXIDE, POTASSI
Total Amt Of Waste Stream Generated in Reporting Yr 1: 139.2245
Total Amt Of Waste Stream Generated in Reporting Yr 2: 24.9425

Name: HOME DEPOT #HD 4029
Year : 2019
RCRA Id : ORQ000026510
Inactive : Not reported
Status: Small quantity generator
Manifest : 002105010PSC
Ship Date : 01/22/2019

HOME DEPOT #HD 4029 (Continued) **1010439159**

TSD : WAD020257945
WS Num: 1
Transporter: Not reported
Ship Qty : Not reported
Rpt Unit : Not reported
Off Mng : H040
EPA Waste Codes: D016
Waste Description: HAZARDOUS WASTE, SOLID, N.O.S. (2,4-D)
Total Amt Of Waste Stream Generated in Reporting Yr 1: 168.702
Total Amt Of Waste Stream Generated in Reporting Yr 2: 40.3615

Name: HOME DEPOT #HD 4029
Year : 2019
RCRA Id : ORQ000026510
Inactive : Not reported
Status: Small quantity generator
Manifest : 002105010PSC
Ship Date : 01/22/2019
TSD : WAD020257945
WS Num: 18
Transporter: Not reported
Ship Qty : Not reported
Rpt Unit : Not reported
Off Mng : H040
EPA Waste Codes: D016
Waste Description: WASTE TOXIC, LIQUIDS, ORGANIC, N.O.S. (2,4-D)
Total Amt Of Waste Stream Generated in Reporting Yr 1: 35.8265
Total Amt Of Waste Stream Generated in Reporting Yr 2: 1.3605

Name: HOME DEPOT #HD 4029
Year : 2019
RCRA Id : ORQ000026510
Inactive : Not reported
Status: Small quantity generator
Manifest : 002105010PSC
Ship Date : 01/22/2019
TSD : WAD020257945
WS Num: 8
Transporter: Not reported
Ship Qty : Not reported
Rpt Unit : Not reported
Off Mng : H050
EPA Waste Codes: D001
Waste Description: WASTE FLAMMABLE LIQUIDS, N.O.S. (ACETONE, METHYL ETHYL KETONE)
Total Amt Of Waste Stream Generated in Reporting Yr 1: 258.495
Total Amt Of Waste Stream Generated in Reporting Yr 2: 27.21

Name: HOME DEPOT #HD 4029
Year : 2019
RCRA Id : ORQ000026510
Inactive : Not reported
Status: Small quantity generator
Manifest : 002105010PSC
Ship Date : 01/22/2019
TSD : WAD020257945
WS Num: 10
Transporter: Not reported

HOME DEPOT #HD 4029 (Continued) **1010439159**

Ship Qty : Not reported
Rpt Unit : Not reported
Off Mng : H050
EPA Waste Codes: D001
Waste Description: WASTE GASOLINE
Total Amt Of Waste Stream Generated in Reporting Yr 1: 48.5245
Total Amt Of Waste Stream Generated in Reporting Yr 2: 2.2675

Name: HOME DEPOT #HD 4029
Year : 2019
RCRA Id : ORQ000026510
Inactive : Not reported
Status: Small quantity generator
Manifest : 002105010PSC
Ship Date : 01/22/2019
TSD : WAD020257945
WS Num: 8
Transporter: Not reported
Ship Qty : Not reported
Rpt Unit : Not reported
Off Mng : H050
EPA Waste Codes: D018
Waste Description: WASTE FLAMMABLE LIQUIDS, N.O.S. (ACETONE, METHYL ETHYL KETONE)
Total Amt Of Waste Stream Generated in Reporting Yr 1: 258.495
Total Amt Of Waste Stream Generated in Reporting Yr 2: 27.21

Name: HOME DEPOT #HD 4029
Year : 2019
RCRA Id : ORQ000026510
Inactive : Not reported
Status: Small quantity generator
Manifest : 002105010PSC
Ship Date : 01/22/2019
TSD : WAD020257945
WS Num: 10
Transporter: Not reported
Ship Qty : Not reported
Rpt Unit : Not reported
Off Mng : H050
EPA Waste Codes: D018
Waste Description: WASTE GASOLINE
Total Amt Of Waste Stream Generated in Reporting Yr 1: 48.5245
Total Amt Of Waste Stream Generated in Reporting Yr 2: 2.2675

Name: HOME DEPOT #HD 4029
Year : 2019
RCRA Id : ORQ000026510
Inactive : Not reported
Status: Small quantity generator
Manifest : 002105010PSC
Ship Date : 01/22/2019
TSD : WAD020257945
WS Num: 8
Transporter: Not reported
Ship Qty : Not reported
Rpt Unit : Not reported
Off Mng : H050

HOME DEPOT #HD 4029 (Continued) **1010439159**

EPA Waste Codes: D035
Waste Description: WASTE FLAMMABLE LIQUIDS, N.O.S. (ACETONE, METHYL ETHYL KETONE)
Total Amt Of Waste Stream Generated in Reporting Yr 1: 258.495
Total Amt Of Waste Stream Generated in Reporting Yr 2: 27.21

Name: HOME DEPOT #HD 4029
Year : 2019
RCRA Id : ORQ000026510
Inactive : Not reported
Status: Small quantity generator
Manifest : 002105010PSC
Ship Date : 01/22/2019
TSD : WAD020257945
WS Num: 3
Transporter: Not reported
Ship Qty : Not reported
Rpt Unit : Not reported
Off Mng : H061
EPA Waste Codes: D001
Waste Description: WASTE AEROSOLS, FLAMMABLE
Total Amt Of Waste Stream Generated in Reporting Yr 1: 291.147
Total Amt Of Waste Stream Generated in Reporting Yr 2: 73.467

Name: HOME DEPOT #HD 4029
Year : 2019
RCRA Id : ORQ000026510
Inactive : Not reported
Status: Small quantity generator
Manifest : 002105010PSC
Ship Date : 01/22/2019
TSD : WAD020257945
WS Num: 3
Transporter: Not reported
Ship Qty : Not reported
Rpt Unit : Not reported
Off Mng : H061
EPA Waste Codes: D005
Waste Description: WASTE AEROSOLS, FLAMMABLE
Total Amt Of Waste Stream Generated in Reporting Yr 1: 291.147
Total Amt Of Waste Stream Generated in Reporting Yr 2: 73.467

Manifest:
Name: HOME DEPOT #HD 4029
Year : 2018
RCRA Id : ORQ000026510
Inactive : Not reported
Status: Small quantity generator
Manifest : 000188498DAT
Ship Date : 05/17/2018
TSD : WAD020257945
WS Num: 10
Transporter: Not reported
Ship Qty : Not reported
Rpt Unit : Not reported
Off Mng : H050

HOME DEPOT #HD 4029 (Continued) **1010439159**

EPA Waste Codes: D001
Waste Description: WASTE GASOLINE
Total Amt Of Waste Stream Generated in Reporting Yr 1: 56.6875
Total Amt Of Waste Stream Generated in Reporting Yr 2: 11.3375

Name: HOME DEPOT #HD 4029
Year : 2018
RCRA Id : ORQ000026510
Inactive : Not reported
Status: Small quantity generator
Manifest : 000188498DAT
Ship Date : 05/17/2018
TSD : WAD020257945
WS Num: 10
Transporter: Not reported
Ship Qty : Not reported
Rpt Unit : Not reported
Off Mng : H050
EPA Waste Codes: D001
Waste Description: WASTE GASOLINE
Total Amt Of Waste Stream Generated in Reporting Yr 1: 56.6875
Total Amt Of Waste Stream Generated in Reporting Yr 2: 11.3375

Name: HOME DEPOT #HD 4029
Year : 2018
RCRA Id : ORQ000026510
Inactive : Not reported
Status: Small quantity generator
Manifest : 000188498DAT
Ship Date : 05/17/2018
TSD : WAD020257945
WS Num: 10
Transporter: Not reported
Ship Qty : Not reported
Rpt Unit : Not reported
Off Mng : H050
EPA Waste Codes: D001
Waste Description: WASTE GASOLINE
Total Amt Of Waste Stream Generated in Reporting Yr 1: 56.6875
Total Amt Of Waste Stream Generated in Reporting Yr 2: 11.3375

Name: HOME DEPOT #HD 4029
Year : 2018
RCRA Id : ORQ000026510
Inactive : Not reported
Status: Small quantity generator
Manifest : 000188498DAT
Ship Date : 05/17/2018
TSD : WAD020257945
WS Num: 10
Transporter: Not reported
Ship Qty : Not reported
Rpt Unit : Not reported
Off Mng : H050
EPA Waste Codes: D001
Waste Description: WASTE GASOLINE
Total Amt Of Waste Stream Generated in Reporting Yr 1: 56.6875

HOME DEPOT #HD 4029 (Continued) **1010439159**

Total Amt Of Waste Stream Generated in Reporting Yr 2: 11.3375

Name: HOME DEPOT #HD 4029
Year : 2018
RCRA Id : ORQ000026510
Inactive : Not reported
Status: Small quantity generator
Manifest : 000188498DAT
Ship Date : 05/17/2018
TSD : WAD020257945
WS Num: 10
Transporter: Not reported
Ship Qty : Not reported
Rpt Unit : Not reported
Off Mng : H050
EPA Waste Codes: D018
Waste Description: WASTE GASOLINE
Total Amt Of Waste Stream Generated in Reporting Yr 1: 56.6875
Total Amt Of Waste Stream Generated in Reporting Yr 2: 11.3375

Name: HOME DEPOT #HD 4029
Year : 2018
RCRA Id : ORQ000026510
Inactive : Not reported
Status: Small quantity generator
Manifest : 000188498DAT
Ship Date : 05/17/2018
TSD : WAD020257945
WS Num: 10
Transporter: Not reported
Ship Qty : Not reported
Rpt Unit : Not reported
Off Mng : H050
EPA Waste Codes: D018
Waste Description: WASTE GASOLINE
Total Amt Of Waste Stream Generated in Reporting Yr 1: 56.6875
Total Amt Of Waste Stream Generated in Reporting Yr 2: 11.3375

Name: HOME DEPOT #HD 4029
Year : 2018
RCRA Id : ORQ000026510
Inactive : Not reported
Status: Small quantity generator
Manifest : 000188498DAT
Ship Date : 05/17/2018
TSD : WAD020257945
WS Num: 10
Transporter: Not reported
Ship Qty : Not reported
Rpt Unit : Not reported
Off Mng : H050
EPA Waste Codes: D018
Waste Description: WASTE GASOLINE
Total Amt Of Waste Stream Generated in Reporting Yr 1: 56.6875
Total Amt Of Waste Stream Generated in Reporting Yr 2: 11.3375

Name: HOME DEPOT #HD 4029

HOME DEPOT #HD 4029 (Continued) **1010439159**

Year : 2018
RCRA Id : ORQ000026510
Inactive : Not reported
Status: Small quantity generator
Manifest : 000188498DAT
Ship Date : 05/17/2018
TSD : WAD020257945
WS Num: 10
Transporter: Not reported
Ship Qty : Not reported
Rpt Unit : Not reported
Off Mng : H050
EPA Waste Codes: D018
Waste Description: WASTE GASOLINE
Total Amt Of Waste Stream Generated in Reporting Yr 1: 56.6875
Total Amt Of Waste Stream Generated in Reporting Yr 2: 11.3375

Name: HOME DEPOT #HD 4029
Year : 2018
RCRA Id : ORQ000026510
Inactive : Not reported
Status: Small quantity generator
Manifest : 001782246PSC
Ship Date : 02/22/2018
TSD : WAD020257945
WS Num: 2
Transporter: Not reported
Ship Qty : Not reported
Rpt Unit : Not reported
Off Mng : H010
EPA Waste Codes: D009
Waste Description: HAZARDOUS WASTE, SOLID, N.O.S. (MERCURY)
Total Amt Of Waste Stream Generated in Reporting Yr 1: 64.397000000000006
Total Amt Of Waste Stream Generated in Reporting Yr 2: 21.768000000000001

Name: HOME DEPOT #HD 4029
Year : 2018
RCRA Id : ORQ000026510
Inactive : Not reported
Status: Small quantity generator
Manifest : 001782246PSC
Ship Date : 02/22/2018
TSD : WAD020257945
WS Num: 2
Transporter: Not reported
Ship Qty : Not reported
Rpt Unit : Not reported
Off Mng : H010
EPA Waste Codes: D009
Waste Description: HAZARDOUS WASTE, SOLID, N.O.S. (MERCURY)
Total Amt Of Waste Stream Generated in Reporting Yr 1: 64.397000000000006
Total Amt Of Waste Stream Generated in Reporting Yr 2: 21.768000000000001

Click this hyperlink while viewing on your computer to access
1995 additional OR_MANIFEST: record(s) in the EDR Site Report.
Name: HOME DEPOT #HD 4029

HOME DEPOT #HD 4029 (Continued) **1010439159**

Year : 2018
RCRA Id : ORQ000026510
Inactive : Not reported
Status: Small quantity generator
Manifest : 001782246PSC
Ship Date : 02/22/2018
TSD : WAD020257945
WS Num: 2
Transporter: Not reported
Ship Qty : Not reported
Rpt Unit : Not reported
Off Mng : H010
EPA Waste Codes: D009
Waste Description: HAZARDOUS WASTE, SOLID, N.O.S. (MERCURY)
Total Amt Of Waste Stream Generated in Reporting Yr 1: 64.397000000000006
Total Amt Of Waste Stream Generated in Reporting Yr 2: 21.768000000000001

Name: HOME DEPOT #HD 4029
Year : 2018
RCRA Id : ORQ000026510
Inactive : Not reported
Status: Small quantity generator
Manifest : 001782246PSC
Ship Date : 02/22/2018
TSD : WAD020257945
WS Num: 2
Transporter: Not reported
Ship Qty : Not reported
Rpt Unit : Not reported
Off Mng : H010
EPA Waste Codes: D009
Waste Description: HAZARDOUS WASTE, SOLID, N.O.S. (MERCURY)
Total Amt Of Waste Stream Generated in Reporting Yr 1: 64.397000000000006
Total Amt Of Waste Stream Generated in Reporting Yr 2: 21.768000000000001

Name: HOME DEPOT #HD 4029
Year : 2018
RCRA Id : ORQ000026510
Inactive : Not reported
Status: Small quantity generator
Manifest : 001782246PSC
Ship Date : 02/22/2018
TSD : WAD020257945
WS Num: 4
Transporter: Not reported
Ship Qty : Not reported
Rpt Unit : Not reported
Off Mng : H040
EPA Waste Codes: D001
Waste Description: WASTE AZODICARBONAMIDE
Total Amt Of Waste Stream Generated in Reporting Yr 1: 2.7210000000000001
Total Amt Of Waste Stream Generated in Reporting Yr 2: 2.7210000000000001

Name: HOME DEPOT #HD 4029
Year : 2018
RCRA Id : ORQ000026510
Inactive : Not reported

HOME DEPOT #HD 4029 (Continued) **1010439159**

Status: Small quantity generator
Manifest : 001782246PSC
Ship Date : 02/22/2018
TSD : WAD020257945
WS Num: 4
Transporter: Not reported
Ship Qty : Not reported
Rpt Unit : Not reported
Off Mng : H040
EPA Waste Codes: D001
Waste Description: WASTE AZODICARBONAMIDE
Total Amt Of Waste Stream Generated in Reporting Yr 1: 2.7210000000000001
Total Amt Of Waste Stream Generated in Reporting Yr 2: 2.7210000000000001

Name: HOME DEPOT #HD 4029
Year : 2018
RCRA Id : ORQ000026510
Inactive : Not reported
Status: Small quantity generator
Manifest : 001782246PSC
Ship Date : 02/22/2018
TSD : WAD020257945
WS Num: 4
Transporter: Not reported
Ship Qty : Not reported
Rpt Unit : Not reported
Off Mng : H040
EPA Waste Codes: D001
Waste Description: WASTE AZODICARBONAMIDE
Total Amt Of Waste Stream Generated in Reporting Yr 1: 2.7210000000000001
Total Amt Of Waste Stream Generated in Reporting Yr 2: 2.7210000000000001

Name: HOME DEPOT #HD 4029
Year : 2018
RCRA Id : ORQ000026510
Inactive : Not reported
Status: Small quantity generator
Manifest : 001782246PSC
Ship Date : 02/22/2018
TSD : WAD020257945
WS Num: 4
Transporter: Not reported
Ship Qty : Not reported
Rpt Unit : Not reported
Off Mng : H040
EPA Waste Codes: D001
Waste Description: WASTE AZODICARBONAMIDE
Total Amt Of Waste Stream Generated in Reporting Yr 1: 2.7210000000000001
Total Amt Of Waste Stream Generated in Reporting Yr 2: 2.7210000000000001

Name: HOME DEPOT #HD 4029
Year : 2018
RCRA Id : ORQ000026510
Inactive : Not reported
Status: Small quantity generator
Manifest : 001782246PSC
Ship Date : 02/22/2018

HOME DEPOT #HD 4029 (Continued) **1010439159**

TSD : WAD020257945
WS Num: 16
Transporter: Not reported
Ship Qty : Not reported
Rpt Unit : Not reported
Off Mng : H040
EPA Waste Codes: D001
Waste Description: WASTE SOLIDS CONTAINING FLAMMABLE LIQUID, N.O.S. (XYLENE, TOLUENE)
Total Amt Of Waste Stream Generated in Reporting Yr 1: 3.1745000000000001
Total Amt Of Waste Stream Generated in Reporting Yr 2: 0.90700000000000003

Name: HOME DEPOT #HD 4029
Year : 2018
RCRA Id : ORQ000026510
Inactive : Not reported
Status: Small quantity generator
Manifest : 001782246PSC
Ship Date : 02/22/2018
TSD : WAD020257945
WS Num: 16
Transporter: Not reported
Ship Qty : Not reported
Rpt Unit : Not reported
Off Mng : H040
EPA Waste Codes: D001
Waste Description: WASTE SOLIDS CONTAINING FLAMMABLE LIQUID, N.O.S. (XYLENE, TOLUENE)
Total Amt Of Waste Stream Generated in Reporting Yr 1: 3.1745000000000001
Total Amt Of Waste Stream Generated in Reporting Yr 2: 0.90700000000000003

Name: HOME DEPOT #HD 4029
Year : 2018
RCRA Id : ORQ000026510
Inactive : Not reported
Status: Small quantity generator
Manifest : 001782246PSC
Ship Date : 02/22/2018
TSD : WAD020257945
WS Num: 16
Transporter: Not reported
Ship Qty : Not reported
Rpt Unit : Not reported
Off Mng : H040
EPA Waste Codes: D001
Waste Description: WASTE SOLIDS CONTAINING FLAMMABLE LIQUID, N.O.S. (XYLENE, TOLUENE)
Total Amt Of Waste Stream Generated in Reporting Yr 1: 3.1745000000000001
Total Amt Of Waste Stream Generated in Reporting Yr 2: 0.90700000000000003

Name: HOME DEPOT #HD 4029
Year : 2018
RCRA Id : ORQ000026510
Inactive : Not reported
Status: Small quantity generator
Manifest : 001782246PSC
Ship Date : 02/22/2018
TSD : WAD020257945
WS Num: 16
Transporter: Not reported

HOME DEPOT #HD 4029 (Continued) **1010439159**

Ship Qty : Not reported
Rpt Unit : Not reported
Off Mng : H040
EPA Waste Codes: D001
Waste Description: WASTE SOLIDS CONTAINING FLAMMABLE LIQUID, N.O.S. (XYLENE, TOLUENE)
Total Amt Of Waste Stream Generated in Reporting Yr 1: 3.1745000000000001
Total Amt Of Waste Stream Generated in Reporting Yr 2: 0.90700000000000003

Manifest:
Name: HOME DEPOT #HD 4029
Year : 2018
RCRA Id : ORQ000026510
Inactive : Not reported
Status: Small quantity generator
Manifest : 000188498DAT
Ship Date : 05/17/2018
TSD : WAD020257945
WS Num: 10
Transporter: Not reported
Ship Qty : Not reported
Rpt Unit : Not reported
Off Mng : H050
EPA Waste Codes: D001
Waste Description: WASTE GASOLINE
Total Amt Of Waste Stream Generated in Reporting Yr 1: 56.6875
Total Amt Of Waste Stream Generated in Reporting Yr 2: 11.3375

Name: HOME DEPOT #HD 4029
Year : 2018
RCRA Id : ORQ000026510
Inactive : Not reported
Status: Small quantity generator
Manifest : 000188498DAT
Ship Date : 05/17/2018
TSD : WAD020257945
WS Num: 10
Transporter: Not reported
Ship Qty : Not reported
Rpt Unit : Not reported
Off Mng : H050
EPA Waste Codes: D001
Waste Description: WASTE GASOLINE
Total Amt Of Waste Stream Generated in Reporting Yr 1: 56.6875
Total Amt Of Waste Stream Generated in Reporting Yr 2: 11.3375

Name: HOME DEPOT #HD 4029
Year : 2018
RCRA Id : ORQ000026510
Inactive : Not reported
Status: Small quantity generator
Manifest : 000188498DAT
Ship Date : 05/17/2018
TSD : WAD020257945
WS Num: 10
Transporter: Not reported

HOME DEPOT #HD 4029 (Continued) **1010439159**

Ship Qty : Not reported
Rpt Unit : Not reported
Off Mng : H050
EPA Waste Codes: D001
Waste Description: WASTE GASOLINE
Total Amt Of Waste Stream Generated in Reporting Yr 1: 56.6875
Total Amt Of Waste Stream Generated in Reporting Yr 2: 11.3375

Name: HOME DEPOT #HD 4029
Year : 2018
RCRA Id : ORQ000026510
Inactive : Not reported
Status: Small quantity generator
Manifest : 000188498DAT
Ship Date : 05/17/2018
TSD : WAD020257945
WS Num: 10
Transporter: Not reported
Ship Qty : Not reported
Rpt Unit : Not reported
Off Mng : H050
EPA Waste Codes: D001
Waste Description: WASTE GASOLINE
Total Amt Of Waste Stream Generated in Reporting Yr 1: 56.6875
Total Amt Of Waste Stream Generated in Reporting Yr 2: 11.3375

Name: HOME DEPOT #HD 4029
Year : 2018
RCRA Id : ORQ000026510
Inactive : Not reported
Status: Small quantity generator
Manifest : 000188498DAT
Ship Date : 05/17/2018
TSD : WAD020257945
WS Num: 10
Transporter: Not reported
Ship Qty : Not reported
Rpt Unit : Not reported
Off Mng : H050
EPA Waste Codes: D018
Waste Description: WASTE GASOLINE
Total Amt Of Waste Stream Generated in Reporting Yr 1: 56.6875
Total Amt Of Waste Stream Generated in Reporting Yr 2: 11.3375

Name: HOME DEPOT #HD 4029
Year : 2018
RCRA Id : ORQ000026510
Inactive : Not reported
Status: Small quantity generator
Manifest : 000188498DAT
Ship Date : 05/17/2018
TSD : WAD020257945
WS Num: 10
Transporter: Not reported
Ship Qty : Not reported
Rpt Unit : Not reported
Off Mng : H050

HOME DEPOT #HD 4029 (Continued) **1010439159**

EPA Waste Codes: D018
Waste Description: WASTE GASOLINE
Total Amt Of Waste Stream Generated in Reporting Yr 1: 56.6875
Total Amt Of Waste Stream Generated in Reporting Yr 2: 11.3375

Name: HOME DEPOT #HD 4029
Year : 2018
RCRA Id : ORQ000026510
Inactive : Not reported
Status: Small quantity generator
Manifest : 000188498DAT
Ship Date : 05/17/2018
TSD : WAD020257945
WS Num: 10
Transporter: Not reported
Ship Qty : Not reported
Rpt Unit : Not reported
Off Mng : H050
EPA Waste Codes: D018
Waste Description: WASTE GASOLINE
Total Amt Of Waste Stream Generated in Reporting Yr 1: 56.6875
Total Amt Of Waste Stream Generated in Reporting Yr 2: 11.3375

Name: HOME DEPOT #HD 4029
Year : 2018
RCRA Id : ORQ000026510
Inactive : Not reported
Status: Small quantity generator
Manifest : 000188498DAT
Ship Date : 05/17/2018
TSD : WAD020257945
WS Num: 10
Transporter: Not reported
Ship Qty : Not reported
Rpt Unit : Not reported
Off Mng : H050
EPA Waste Codes: D018
Waste Description: WASTE GASOLINE
Total Amt Of Waste Stream Generated in Reporting Yr 1: 56.6875
Total Amt Of Waste Stream Generated in Reporting Yr 2: 11.3375

Name: HOME DEPOT #HD 4029
Year : 2018
RCRA Id : ORQ000026510
Inactive : Not reported
Status: Small quantity generator
Manifest : 001782246PSC
Ship Date : 02/22/2018
TSD : WAD020257945
WS Num: 2
Transporter: Not reported
Ship Qty : Not reported
Rpt Unit : Not reported
Off Mng : H010
EPA Waste Codes: D009
Waste Description: HAZARDOUS WASTE, SOLID, N.O.S. (MERCURY)
Total Amt Of Waste Stream Generated in Reporting Yr 1: 64.397000000000006

HOME DEPOT #HD 4029 (Continued) **1010439159**

Total Amt Of Waste Stream Generated in Reporting Yr 2: 21.768000000000001

Name: HOME DEPOT #HD 4029
Year : 2018
RCRA Id : ORQ000026510
Inactive : Not reported
Status: Small quantity generator
Manifest : 001782246PSC
Ship Date : 02/22/2018
TSD : WAD020257945
WS Num: 2
Transporter: Not reported
Ship Qty : Not reported
Rpt Unit : Not reported
Off Mng : H010
EPA Waste Codes: D009
Waste Description: HAZARDOUS WASTE, SOLID, N.O.S. (MERCURY)
Total Amt Of Waste Stream Generated in Reporting Yr 1: 64.397000000000006
Total Amt Of Waste Stream Generated in Reporting Yr 2: 21.768000000000001

Click this hyperlink while viewing on your computer to access
1995 additional OR_MANIFEST: record(s) in the EDR Site Report.

Name: HOME DEPOT #HD 4029
Year : 2018
RCRA Id : ORQ000026510
Inactive : Not reported
Status: Small quantity generator
Manifest : 001782246PSC
Ship Date : 02/22/2018
TSD : WAD020257945
WS Num: 2
Transporter: Not reported
Ship Qty : Not reported
Rpt Unit : Not reported
Off Mng : H010
EPA Waste Codes: D009
Waste Description: HAZARDOUS WASTE, SOLID, N.O.S. (MERCURY)
Total Amt Of Waste Stream Generated in Reporting Yr 1: 64.397000000000006
Total Amt Of Waste Stream Generated in Reporting Yr 2: 21.768000000000001

Name: HOME DEPOT #HD 4029
Year : 2018
RCRA Id : ORQ000026510
Inactive : Not reported
Status: Small quantity generator
Manifest : 001782246PSC
Ship Date : 02/22/2018
TSD : WAD020257945
WS Num: 2
Transporter: Not reported
Ship Qty : Not reported
Rpt Unit : Not reported
Off Mng : H010
EPA Waste Codes: D009
Waste Description: HAZARDOUS WASTE, SOLID, N.O.S. (MERCURY)
Total Amt Of Waste Stream Generated in Reporting Yr 1: 64.397000000000006

HOME DEPOT #HD 4029 (Continued) **1010439159**

Total Amt Of Waste Stream Generated in Reporting Yr 2: 21.768000000000001

Name: HOME DEPOT #HD 4029
Year : 2018
RCRA Id : ORQ000026510
Inactive : Not reported
Status: Small quantity generator
Manifest : 001782246PSC
Ship Date : 02/22/2018
TSD : WAD020257945
WS Num: 4
Transporter: Not reported
Ship Qty : Not reported
Rpt Unit : Not reported
Off Mng : H040
EPA Waste Codes: D001
Waste Description: WASTE AZODICARBONAMIDE
Total Amt Of Waste Stream Generated in Reporting Yr 1: 2.7210000000000001
Total Amt Of Waste Stream Generated in Reporting Yr 2: 2.7210000000000001

Name: HOME DEPOT #HD 4029
Year : 2018
RCRA Id : ORQ000026510
Inactive : Not reported
Status: Small quantity generator
Manifest : 001782246PSC
Ship Date : 02/22/2018
TSD : WAD020257945
WS Num: 4
Transporter: Not reported
Ship Qty : Not reported
Rpt Unit : Not reported
Off Mng : H040
EPA Waste Codes: D001
Waste Description: WASTE AZODICARBONAMIDE
Total Amt Of Waste Stream Generated in Reporting Yr 1: 2.7210000000000001
Total Amt Of Waste Stream Generated in Reporting Yr 2: 2.7210000000000001

Name: HOME DEPOT #HD 4029
Year : 2018
RCRA Id : ORQ000026510
Inactive : Not reported
Status: Small quantity generator
Manifest : 001782246PSC
Ship Date : 02/22/2018
TSD : WAD020257945
WS Num: 4
Transporter: Not reported
Ship Qty : Not reported
Rpt Unit : Not reported
Off Mng : H040
EPA Waste Codes: D001
Waste Description: WASTE AZODICARBONAMIDE
Total Amt Of Waste Stream Generated in Reporting Yr 1: 2.7210000000000001
Total Amt Of Waste Stream Generated in Reporting Yr 2: 2.7210000000000001

Name: HOME DEPOT #HD 4029

HOME DEPOT #HD 4029 (Continued) **1010439159**

Year : 2018
RCRA Id : ORQ000026510
Inactive : Not reported
Status: Small quantity generator
Manifest : 001782246PSC
Ship Date : 02/22/2018
TSD : WAD020257945
WS Num: 4
Transporter: Not reported
Ship Qty : Not reported
Rpt Unit : Not reported
Off Mng : H040
EPA Waste Codes: D001
Waste Description: WASTE AZODICARBONAMIDE
Total Amt Of Waste Stream Generated in Reporting Yr 1: 2.7210000000000001
Total Amt Of Waste Stream Generated in Reporting Yr 2: 2.7210000000000001

Name: HOME DEPOT #HD 4029
Year : 2018
RCRA Id : ORQ000026510
Inactive : Not reported
Status: Small quantity generator
Manifest : 001782246PSC
Ship Date : 02/22/2018
TSD : WAD020257945
WS Num: 16
Transporter: Not reported
Ship Qty : Not reported
Rpt Unit : Not reported
Off Mng : H040
EPA Waste Codes: D001
Waste Description: WASTE SOLIDS CONTAINING FLAMMABLE LIQUID, N.O.S. (XYLENE, TOLUENE)
Total Amt Of Waste Stream Generated in Reporting Yr 1: 3.1745000000000001
Total Amt Of Waste Stream Generated in Reporting Yr 2: 0.90700000000000003

Name: HOME DEPOT #HD 4029
Year : 2018
RCRA Id : ORQ000026510
Inactive : Not reported
Status: Small quantity generator
Manifest : 001782246PSC
Ship Date : 02/22/2018
TSD : WAD020257945
WS Num: 16
Transporter: Not reported
Ship Qty : Not reported
Rpt Unit : Not reported
Off Mng : H040
EPA Waste Codes: D001
Waste Description: WASTE SOLIDS CONTAINING FLAMMABLE LIQUID, N.O.S. (XYLENE, TOLUENE)
Total Amt Of Waste Stream Generated in Reporting Yr 1: 3.1745000000000001
Total Amt Of Waste Stream Generated in Reporting Yr 2: 0.90700000000000003

Name: HOME DEPOT #HD 4029
Year : 2018
RCRA Id : ORQ000026510
Inactive : Not reported

HOME DEPOT #HD 4029 (Continued) **1010439159**

Status: Small quantity generator
Manifest : 001782246PSC
Ship Date : 02/22/2018
TSD : WAD020257945
WS Num: 16
Transporter: Not reported
Ship Qty : Not reported
Rpt Unit : Not reported
Off Mng : H040
EPA Waste Codes: D001
Waste Description: WASTE SOLIDS CONTAINING FLAMMABLE LIQUID, N.O.S. (XYLENE, TOLUENE)
Total Amt Of Waste Stream Generated in Reporting Yr 1: 3.1745000000000001
Total Amt Of Waste Stream Generated in Reporting Yr 2: 0.90700000000000003

Name: HOME DEPOT #HD 4029
Year : 2018
RCRA Id : ORQ000026510
Inactive : Not reported
Status: Small quantity generator
Manifest : 001782246PSC
Ship Date : 02/22/2018
TSD : WAD020257945
WS Num: 16
Transporter: Not reported
Ship Qty : Not reported
Rpt Unit : Not reported
Off Mng : H040
EPA Waste Codes: D001
Waste Description: WASTE SOLIDS CONTAINING FLAMMABLE LIQUID, N.O.S. (XYLENE, TOLUENE)
Total Amt Of Waste Stream Generated in Reporting Yr 1: 3.1745000000000001
Total Amt Of Waste Stream Generated in Reporting Yr 2: 0.90700000000000003

Manifest:
Name: HOME DEPOT #HD 4029
Year : 2017
RCRA Id : ORQ000026510
Inactive : Not reported
Status: Small quantity generator
Manifest : 001469990PSC
Ship Date : 01/24/2017
TSD : WAD991281767
WS Num: 4
Transporter: Not reported
Ship Qty : Not reported
Rpt Unit : Not reported
Off Mng : H010
EPA Waste Codes: D009
Waste Description: Waste Crushed Fluorescent Tubes
Total Amt Of Waste Stream Generated in Reporting Yr 1: 57.141
Total Amt Of Waste Stream Generated in Reporting Yr 2: 17.6865

Name: HOME DEPOT #HD 4029
Year : 2017
RCRA Id : ORQ000026510
Inactive : Not reported

HOME DEPOT #HD 4029 (Continued) **1010439159**

Status: Small quantity generator
Manifest : 001469990PSC
Ship Date : 01/24/2017
TSD : WAD991281767
WS Num: 6
Transporter: Not reported
Ship Qty : Not reported
Rpt Unit : Not reported
Off Mng : H040
EPA Waste Codes: D016
Waste Description: Hazardous Waste Solids 2,4-D
Total Amt Of Waste Stream Generated in Reporting Yr 1: 53.513
Total Amt Of Waste Stream Generated in Reporting Yr 2: 2.2675

Name: HOME DEPOT #HD 4029
Year : 2017
RCRA Id : ORQ000026510
Inactive : Not reported
Status: Small quantity generator
Manifest : 001469990PSC
Ship Date : 01/24/2017
TSD : WAD991281767
WS Num: 8
Transporter: Not reported
Ship Qty : Not reported
Rpt Unit : Not reported
Off Mng : H050
EPA Waste Codes: D001
Waste Description: Waste Flammable Liquids
Total Amt Of Waste Stream Generated in Reporting Yr 1: 426.29
Total Amt Of Waste Stream Generated in Reporting Yr 2: 43.0825

Name: HOME DEPOT #HD 4029
Year : 2017
RCRA Id : ORQ000026510
Inactive : Not reported
Status: Small quantity generator
Manifest : 001469990PSC
Ship Date : 01/24/2017
TSD : WAD991281767
WS Num: 8
Transporter: Not reported
Ship Qty : Not reported
Rpt Unit : Not reported
Off Mng : H050
EPA Waste Codes: D018
Waste Description: Waste Flammable Liquids
Total Amt Of Waste Stream Generated in Reporting Yr 1: 426.29
Total Amt Of Waste Stream Generated in Reporting Yr 2: 43.0825

Name: HOME DEPOT #HD 4029
Year : 2017
RCRA Id : ORQ000026510
Inactive : Not reported
Status: Small quantity generator
Manifest : 001469990PSC
Ship Date : 01/24/2017

HOME DEPOT #HD 4029 (Continued) **1010439159**

TSD : WAD991281767
WS Num: 8
Transporter: Not reported
Ship Qty : Not reported
Rpt Unit : Not reported
Off Mng : H050
EPA Waste Codes: D035
Waste Description: Waste Flammable Liquids
Total Amt Of Waste Stream Generated in Reporting Yr 1: 426.29
Total Amt Of Waste Stream Generated in Reporting Yr 2: 43.0825

Name: HOME DEPOT #HD 4029
Year : 2017
RCRA Id : ORQ000026510
Inactive : Not reported
Status: Small quantity generator
Manifest : 001469990PSC
Ship Date : 01/24/2017
TSD : WAD991281767
WS Num: 2
Transporter: Not reported
Ship Qty : Not reported
Rpt Unit : Not reported
Off Mng : H061
EPA Waste Codes: D001
Waste Description: Waste Aerosols
Total Amt Of Waste Stream Generated in Reporting Yr 1: 312.915
Total Amt Of Waste Stream Generated in Reporting Yr 2: 37.187

Name: HOME DEPOT #HD 4029
Year : 2017
RCRA Id : ORQ000026510
Inactive : Not reported
Status: Small quantity generator
Manifest : 001469990PSC
Ship Date : 01/24/2017
TSD : WAD991281767
WS Num: 2
Transporter: Not reported
Ship Qty : Not reported
Rpt Unit : Not reported
Off Mng : H061
EPA Waste Codes: D005
Waste Description: Waste Aerosols
Total Amt Of Waste Stream Generated in Reporting Yr 1: 312.915
Total Amt Of Waste Stream Generated in Reporting Yr 2: 37.187

Name: HOME DEPOT #HD 4029
Year : 2017
RCRA Id : ORQ000026510
Inactive : Not reported
Status: Small quantity generator
Manifest : 001469990PSC
Ship Date : 01/24/2017
TSD : WAD991281767
WS Num: 2
Transporter: Not reported

HOME DEPOT #HD 4029 (Continued) **1010439159**

Ship Qty : Not reported
Rpt Unit : Not reported
Off Mng : H061
EPA Waste Codes: D007
Waste Description: Waste Aerosols
Total Amt Of Waste Stream Generated in Reporting Yr 1: 312.915
Total Amt Of Waste Stream Generated in Reporting Yr 2: 37.187

Name: HOME DEPOT #HD 4029
Year : 2017
RCRA Id : ORQ000026510
Inactive : Not reported
Status: Small quantity generator
Manifest : 001469990PSC
Ship Date : 01/24/2017
TSD : WAD991281767
WS Num: 2
Transporter: Not reported
Ship Qty : Not reported
Rpt Unit : Not reported
Off Mng : H061
EPA Waste Codes: D008
Waste Description: Waste Aerosols
Total Amt Of Waste Stream Generated in Reporting Yr 1: 312.915
Total Amt Of Waste Stream Generated in Reporting Yr 2: 37.187

Name: HOME DEPOT #HD 4029
Year : 2017
RCRA Id : ORQ000026510
Inactive : Not reported
Status: Small quantity generator
Manifest : 001469990PSC
Ship Date : 01/24/2017
TSD : WAD991281767
WS Num: 2
Transporter: Not reported
Ship Qty : Not reported
Rpt Unit : Not reported
Off Mng : H061
EPA Waste Codes: D035
Waste Description: Waste Aerosols
Total Amt Of Waste Stream Generated in Reporting Yr 1: 312.915
Total Amt Of Waste Stream Generated in Reporting Yr 2: 37.187

Click this hyperlink while viewing on your computer to access
1995 additional OR_MANIFEST: record(s) in the EDR Site Report.

Name: HOME DEPOT #HD 4029
Year : 2017
RCRA Id : ORQ000026510
Inactive : Not reported
Status: Small quantity generator
Manifest : 001469990PSC
Ship Date : 01/24/2017
TSD : WAD991281767
WS Num: 2
Transporter: Not reported

HOME DEPOT #HD 4029 (Continued) **1010439159**

Ship Qty : Not reported
Rpt Unit : Not reported
Off Mng : H061
EPA Waste Codes: D039
Waste Description: Waste Aerosols
Total Amt Of Waste Stream Generated in Reporting Yr 1: 312.915
Total Amt Of Waste Stream Generated in Reporting Yr 2: 37.187

Name: HOME DEPOT #HD 4029
Year : 2017
RCRA Id : ORQ000026510
Inactive : Not reported
Status: Small quantity generator
Manifest : 001469990PSC
Ship Date : 01/24/2017
TSD : WAD991281767
WS Num: 5
Transporter: Not reported
Ship Qty : Not reported
Rpt Unit : Not reported
Off Mng : H070
EPA Waste Codes: D002
Waste Description: Waste Hypochlorite Solutions
Total Amt Of Waste Stream Generated in Reporting Yr 1: 74.8275
Total Amt Of Waste Stream Generated in Reporting Yr 2: 4.535

Name: HOME DEPOT #HD 4029
Year : 2017
RCRA Id : ORQ000026510
Inactive : Not reported
Status: Small quantity generator
Manifest : 001469990PSC
Ship Date : 01/24/2017
TSD : WAD991281767
WS Num: 3
Transporter: Not reported
Ship Qty : Not reported
Rpt Unit : Not reported
Off Mng : H121
EPA Waste Codes: D002
Waste Description: Waste Corrosive Liquids (bases)
Total Amt Of Waste Stream Generated in Reporting Yr 1: 100.677
Total Amt Of Waste Stream Generated in Reporting Yr 2: 6.8025

Name: HOME DEPOT #HD 4029
Year : 2017
RCRA Id : ORQ000026510
Inactive : Not reported
Status: Small quantity generator
Manifest : 001514002PSC
Ship Date : 03/24/2017
TSD : WAD991281767
WS Num: 4
Transporter: Not reported
Ship Qty : Not reported
Rpt Unit : Not reported
Off Mng : H010

HOME DEPOT #HD 4029 (Continued) **1010439159**

EPA Waste Codes: D009
Waste Description: Waste Crushed Fluorescent Tubes
Total Amt Of Waste Stream Generated in Reporting Yr 1: 57.141
Total Amt Of Waste Stream Generated in Reporting Yr 2: 5.8955

Name: HOME DEPOT #HD 4029
Year : 2017
RCRA Id : ORQ000026510
Inactive : Not reported
Status: Small quantity generator
Manifest : 001514002PSC
Ship Date : 03/24/2017
TSD : WAD991281767
WS Num: 17
Transporter: Not reported
Ship Qty : Not reported
Rpt Unit : Not reported
Off Mng : H040
EPA Waste Codes: D001
Waste Description: WASTE COMPRESSED GAS, OXYGEN
Total Amt Of Waste Stream Generated in Reporting Yr 1: 4.535
Total Amt Of Waste Stream Generated in Reporting Yr 2: 2.2675

Name: HOME DEPOT #HD 4029
Year : 2017
RCRA Id : ORQ000026510
Inactive : Not reported
Status: Small quantity generator
Manifest : 001514002PSC
Ship Date : 03/24/2017
TSD : WAD991281767
WS Num: 6
Transporter: Not reported
Ship Qty : Not reported
Rpt Unit : Not reported
Off Mng : H040
EPA Waste Codes: D016
Waste Description: Hazardous Waste Solids 2,4-D
Total Amt Of Waste Stream Generated in Reporting Yr 1: 53.513
Total Amt Of Waste Stream Generated in Reporting Yr 2: 10.4305

Name: HOME DEPOT #HD 4029
Year : 2017
RCRA Id : ORQ000026510
Inactive : Not reported
Status: Small quantity generator
Manifest : 001514002PSC
Ship Date : 03/24/2017
TSD : WAD991281767
WS Num: 8
Transporter: Not reported
Ship Qty : Not reported
Rpt Unit : Not reported
Off Mng : H050
EPA Waste Codes: D001
Waste Description: Waste Flammable Liquids
Total Amt Of Waste Stream Generated in Reporting Yr 1: 426.29

HOME DEPOT #HD 4029 (Continued) **1010439159**

Total Amt Of Waste Stream Generated in Reporting Yr 2: 49.885

Name: HOME DEPOT #HD 4029
Year : 2017
RCRA Id : ORQ000026510
Inactive : Not reported
Status: Small quantity generator
Manifest : 001514002PSC
Ship Date : 03/24/2017
TSD : WAD991281767
WS Num: 9
Transporter: Not reported
Ship Qty : Not reported
Rpt Unit : Not reported
Off Mng : H050
EPA Waste Codes: D001
Waste Description: Waste Gasoline
Total Amt Of Waste Stream Generated in Reporting Yr 1: 58.955
Total Amt Of Waste Stream Generated in Reporting Yr 2: 13.605

Name: HOME DEPOT #HD 4029
Year : 2017
RCRA Id : ORQ000026510
Inactive : Not reported
Status: Small quantity generator
Manifest : 001514002PSC
Ship Date : 03/24/2017
TSD : WAD991281767
WS Num: 8
Transporter: Not reported
Ship Qty : Not reported
Rpt Unit : Not reported
Off Mng : H050
EPA Waste Codes: D018
Waste Description: Waste Flammable Liquids
Total Amt Of Waste Stream Generated in Reporting Yr 1: 426.29
Total Amt Of Waste Stream Generated in Reporting Yr 2: 49.885

Name: HOME DEPOT #HD 4029
Year : 2017
RCRA Id : ORQ000026510
Inactive : Not reported
Status: Small quantity generator
Manifest : 001514002PSC
Ship Date : 03/24/2017
TSD : WAD991281767
WS Num: 9
Transporter: Not reported
Ship Qty : Not reported
Rpt Unit : Not reported
Off Mng : H050
EPA Waste Codes: D018
Waste Description: Waste Gasoline
Total Amt Of Waste Stream Generated in Reporting Yr 1: 58.955
Total Amt Of Waste Stream Generated in Reporting Yr 2: 13.605

HOME DEPOT #HD 4029 (Continued) **1010439159**

Manifest:
Name: HOME DEPOT #HD 4029
Year : 2016
RCRA Id : ORQ000026510
Inactive : Not reported
Status: Small quantity generator
Manifest : 001220371PSC
Ship Date : 02/23/2016
TSD : WAD991281767
WS Num: 11
Transporter: Not reported
Ship Qty : Not reported
Rpt Unit : Not reported
Off Mng : H040
EPA Waste Codes: D001
Waste Description: WASTE FLAMMABLE SOLIDS, ORGANIC
Total Amt Of Waste Stream Generated in Reporting Yr 1: 6.8025
Total Amt Of Waste Stream Generated in Reporting Yr 2: 6.8025

Name: HOME DEPOT #HD 4029
Year : 2016
RCRA Id : ORQ000026510
Inactive : Not reported
Status: Small quantity generator
Manifest : 001220371PSC
Ship Date : 02/23/2016
TSD : WAD991281767
WS Num: 10
Transporter: Not reported
Ship Qty : Not reported
Rpt Unit : Not reported
Off Mng : H040
EPA Waste Codes: D001
Waste Description: Waste Lighters
Total Amt Of Waste Stream Generated in Reporting Yr 1: 4.0815
Total Amt Of Waste Stream Generated in Reporting Yr 2: 4.0815

Name: HOME DEPOT #HD 4029
Year : 2016
RCRA Id : ORQ000026510
Inactive : Not reported
Status: Small quantity generator
Manifest : 001220371PSC
Ship Date : 02/23/2016
TSD : WAD991281767
WS Num: 7
Transporter: Not reported
Ship Qty : Not reported
Rpt Unit : Not reported
Off Mng : H040
EPA Waste Codes: D001
Waste Description: Waste Paint Related Material
Total Amt Of Waste Stream Generated in Reporting Yr 1: 18.14
Total Amt Of Waste Stream Generated in Reporting Yr 2: 14.512

Name: HOME DEPOT #HD 4029
Year : 2016

HOME DEPOT #HD 4029 (Continued) **1010439159**

RCRA Id : ORQ000026510
Inactive : Not reported
Status: Small quantity generator
Manifest : 001220371PSC
Ship Date : 02/23/2016
TSD : WAD991281767
WS Num: 16
Transporter: Not reported
Ship Qty : Not reported
Rpt Unit : Not reported
Off Mng : H040
EPA Waste Codes: D002
Waste Description: WASTE CORROSIVE LIQUID, ORGANIC (ACIDIC)
Total Amt Of Waste Stream Generated in Reporting Yr 1: 11.3375
Total Amt Of Waste Stream Generated in Reporting Yr 2: 7.256

Name: HOME DEPOT #HD 4029
Year : 2016
RCRA Id : ORQ000026510
Inactive : Not reported
Status: Small quantity generator
Manifest : 001220371PSC
Ship Date : 02/23/2016
TSD : WAD991281767
WS Num: 14
Transporter: Not reported
Ship Qty : Not reported
Rpt Unit : Not reported
Off Mng : H040
EPA Waste Codes: D004
Waste Description: Hazardous Waste, Liquid
Total Amt Of Waste Stream Generated in Reporting Yr 1: 8.163
Total Amt Of Waste Stream Generated in Reporting Yr 2: 2.2675

Name: HOME DEPOT #HD 4029
Year : 2016
RCRA Id : ORQ000026510
Inactive : Not reported
Status: Small quantity generator
Manifest : 001220371PSC
Ship Date : 02/23/2016
TSD : WAD991281767
WS Num: 14
Transporter: Not reported
Ship Qty : Not reported
Rpt Unit : Not reported
Off Mng : H040
EPA Waste Codes: D005
Waste Description: Hazardous Waste, Liquid
Total Amt Of Waste Stream Generated in Reporting Yr 1: 8.163
Total Amt Of Waste Stream Generated in Reporting Yr 2: 2.2675

Name: HOME DEPOT #HD 4029
Year : 2016
RCRA Id : ORQ000026510
Inactive : Not reported
Status: Small quantity generator

HOME DEPOT #HD 4029 (Continued) **1010439159**

Manifest : 001220371PSC
Ship Date : 02/23/2016
TSD : WAD991281767
WS Num: 14
Transporter: Not reported
Ship Qty : Not reported
Rpt Unit : Not reported
Off Mng : H040
EPA Waste Codes: D006
Waste Description: Hazardous Waste, Liquid
Total Amt Of Waste Stream Generated in Reporting Yr 1: 8.163
Total Amt Of Waste Stream Generated in Reporting Yr 2: 2.2675

Name: HOME DEPOT #HD 4029
Year : 2016
RCRA Id : ORQ000026510
Inactive : Not reported
Status: Small quantity generator
Manifest : 001220371PSC
Ship Date : 02/23/2016
TSD : WAD991281767
WS Num: 14
Transporter: Not reported
Ship Qty : Not reported
Rpt Unit : Not reported
Off Mng : H040
EPA Waste Codes: D007
Waste Description: Hazardous Waste, Liquid
Total Amt Of Waste Stream Generated in Reporting Yr 1: 8.163
Total Amt Of Waste Stream Generated in Reporting Yr 2: 2.2675

Name: HOME DEPOT #HD 4029
Year : 2016
RCRA Id : ORQ000026510
Inactive : Not reported
Status: Small quantity generator
Manifest : 001220371PSC
Ship Date : 02/23/2016
TSD : WAD991281767
WS Num: 14
Transporter: Not reported
Ship Qty : Not reported
Rpt Unit : Not reported
Off Mng : H040
EPA Waste Codes: D008
Waste Description: Hazardous Waste, Liquid
Total Amt Of Waste Stream Generated in Reporting Yr 1: 8.163
Total Amt Of Waste Stream Generated in Reporting Yr 2: 2.2675

Name: HOME DEPOT #HD 4029
Year : 2016
RCRA Id : ORQ000026510
Inactive : Not reported
Status: Small quantity generator
Manifest : 001220371PSC
Ship Date : 02/23/2016
TSD : WAD991281767

HOME DEPOT #HD 4029 (Continued) **1010439159**

WS Num: 14
Transporter: Not reported
Ship Qty : Not reported
Rpt Unit : Not reported
Off Mng : H040
EPA Waste Codes: D010
Waste Description: Hazardous Waste, Liquid
Total Amt Of Waste Stream Generated in Reporting Yr 1: 8.163
Total Amt Of Waste Stream Generated in Reporting Yr 2: 2.2675

Click this hyperlink while viewing on your computer to access
1995 additional OR_MANIFEST: record(s) in the EDR Site Report.
Name: HOME DEPOT #HD 4029
Year : 2016
RCRA Id : ORQ000026510
Inactive : Not reported
Status: Small quantity generator
Manifest : 001220371PSC
Ship Date : 02/23/2016
TSD : WAD991281767
WS Num: 6
Transporter: Not reported
Ship Qty : Not reported
Rpt Unit : Not reported
Off Mng : H040
EPA Waste Codes: D016
Waste Description: Hazardous Waste Solids 2,4-D
Total Amt Of Waste Stream Generated in Reporting Yr 1: 94.7815
Total Amt Of Waste Stream Generated in Reporting Yr 2: 10.4305

Name: HOME DEPOT #HD 4029
Year : 2016
RCRA Id : ORQ000026510
Inactive : Not reported
Status: Small quantity generator
Manifest : 001220371PSC
Ship Date : 02/23/2016
TSD : WAD991281767
WS Num: 11
Transporter: Not reported
Ship Qty : Not reported
Rpt Unit : Not reported
Off Mng : H040
EPA Waste Codes: D027
Waste Description: WASTE FLAMMABLE SOLIDS, ORGANIC
Total Amt Of Waste Stream Generated in Reporting Yr 1: 6.8025
Total Amt Of Waste Stream Generated in Reporting Yr 2: 6.8025

Name: HOME DEPOT #HD 4029
Year : 2016
RCRA Id : ORQ000026510
Inactive : Not reported
Status: Small quantity generator
Manifest : 001220371PSC
Ship Date : 02/23/2016
TSD : WAD991281767

HOME DEPOT #HD 4029 (Continued) **1010439159**

WS Num: 7
Transporter: Not reported
Ship Qty : Not reported
Rpt Unit : Not reported
Off Mng : H040
EPA Waste Codes: D035
Waste Description: Waste Paint Related Material
Total Amt Of Waste Stream Generated in Reporting Yr 1: 18.14
Total Amt Of Waste Stream Generated in Reporting Yr 2: 14.512

Name: HOME DEPOT #HD 4029
Year : 2016
RCRA Id : ORQ000026510
Inactive : Not reported
Status: Small quantity generator
Manifest : 001220371PSC
Ship Date : 02/23/2016
TSD : WAD991281767
WS Num: 11
Transporter: Not reported
Ship Qty : Not reported
Rpt Unit : Not reported
Off Mng : H040
EPA Waste Codes: U072
Waste Description: WASTE FLAMMABLE SOLIDS, ORGANIC
Total Amt Of Waste Stream Generated in Reporting Yr 1: 6.8025
Total Amt Of Waste Stream Generated in Reporting Yr 2: 6.8025

Name: HOME DEPOT #HD 4029
Year : 2016
RCRA Id : ORQ000026510
Inactive : Not reported
Status: Small quantity generator
Manifest : 001220371PSC
Ship Date : 02/23/2016
TSD : WAD991281767
WS Num: 11
Transporter: Not reported
Ship Qty : Not reported
Rpt Unit : Not reported
Off Mng : H040
EPA Waste Codes: U165
Waste Description: WASTE FLAMMABLE SOLIDS, ORGANIC
Total Amt Of Waste Stream Generated in Reporting Yr 1: 6.8025
Total Amt Of Waste Stream Generated in Reporting Yr 2: 6.8025

Name: HOME DEPOT #HD 4029
Year : 2016
RCRA Id : ORQ000026510
Inactive : Not reported
Status: Small quantity generator
Manifest : 001220371PSC
Ship Date : 02/23/2016
TSD : WAD991281767
WS Num: 8
Transporter: Not reported
Ship Qty : Not reported

HOME DEPOT #HD 4029 (Continued) **1010439159**

Rpt Unit : Not reported
Off Mng : H050
EPA Waste Codes: D001
Waste Description: Waste Flammable Liquids
Total Amt Of Waste Stream Generated in Reporting Yr 1: 303.845
Total Amt Of Waste Stream Generated in Reporting Yr 2: 21.768

Name: HOME DEPOT #HD 4029
Year : 2016
RCRA Id : ORQ000026510
Inactive : Not reported
Status: Small quantity generator
Manifest : 001220371PSC
Ship Date : 02/23/2016
TSD : WAD991281767
WS Num: 9
Transporter: Not reported
Ship Qty : Not reported
Rpt Unit : Not reported
Off Mng : H050
EPA Waste Codes: D001
Waste Description: Waste Gasoline
Total Amt Of Waste Stream Generated in Reporting Yr 1: 30.838
Total Amt Of Waste Stream Generated in Reporting Yr 2: 4.9885

Name: HOME DEPOT #HD 4029
Year : 2016
RCRA Id : ORQ000026510
Inactive : Not reported
Status: Small quantity generator
Manifest : 001220371PSC
Ship Date : 02/23/2016
TSD : WAD991281767
WS Num: 9
Transporter: Not reported
Ship Qty : Not reported
Rpt Unit : Not reported
Off Mng : H050
EPA Waste Codes: D018
Waste Description: Waste Gasoline
Total Amt Of Waste Stream Generated in Reporting Yr 1: 30.838
Total Amt Of Waste Stream Generated in Reporting Yr 2: 4.9885

Name: HOME DEPOT #HD 4029
Year : 2016
RCRA Id : ORQ000026510
Inactive : Not reported
Status: Small quantity generator
Manifest : 001220371PSC
Ship Date : 02/23/2016
TSD : WAD991281767
WS Num: 8
Transporter: Not reported
Ship Qty : Not reported
Rpt Unit : Not reported
Off Mng : H050
EPA Waste Codes: D035

HOME DEPOT #HD 4029 (Continued) **1010439159**

Waste Description: Waste Flammable Liquids
Total Amt Of Waste Stream Generated in Reporting Yr 1: 303.845
Total Amt Of Waste Stream Generated in Reporting Yr 2: 21.768

Name: HOME DEPOT #HD 4029
Year : 2016
RCRA Id : ORQ000026510
Inactive : Not reported
Status: Small quantity generator
Manifest : 001220371PSC
Ship Date : 02/23/2016
TSD : WAD991281767
WS Num: 2
Transporter: Not reported
Ship Qty : Not reported
Rpt Unit : Not reported
Off Mng : H061
EPA Waste Codes: D001
Waste Description: Waste Aerosols
Total Amt Of Waste Stream Generated in Reporting Yr 1: 228.1105
Total Amt Of Waste Stream Generated in Reporting Yr 2: 46.257

Manifest:
Name: HOME DEPOT #HD 4029
Year : 2015
RCRA Id : ORQ000026510
Inactive : Not reported
Status: Small quantity generator
Manifest : 000115137DAT
Ship Date : 03/25/2015
TSD : WAD991281767
WS Num: 6
Transporter: Not reported
Ship Qty : Not reported
Rpt Unit : Not reported
Off Mng : H040
EPA Waste Codes: D016
Waste Description: Hazardous Waste Solids 2,4-D
Total Amt Of Waste Stream Generated in Reporting Yr 1: 165.074
Total Amt Of Waste Stream Generated in Reporting Yr 2: 31.745

Name: HOME DEPOT #HD 4029
Year : 2015
RCRA Id : ORQ000026510
Inactive : Not reported
Status: Small quantity generator
Manifest : 000115137DAT
Ship Date : 03/25/2015
TSD : WAD991281767
WS Num: 12
Transporter: Not reported
Ship Qty : Not reported
Rpt Unit : Not reported
Off Mng : H040
EPA Waste Codes: D016

HOME DEPOT #HD 4029 (Continued) **1010439159**

Waste Description: Waste Toxic Liquids
Total Amt Of Waste Stream Generated in Reporting Yr 1: 57.141
Total Amt Of Waste Stream Generated in Reporting Yr 2: 11.3375

Name: HOME DEPOT #HD 4029
Year : 2015
RCRA Id : ORQ000026510
Inactive : Not reported
Status: Small quantity generator
Manifest : 000115137DAT
Ship Date : 03/25/2015
TSD : WAD991281767
WS Num: 8
Transporter: Not reported
Ship Qty : Not reported
Rpt Unit : Not reported
Off Mng : H050
EPA Waste Codes: D001
Waste Description: Waste Flammable Liquids
Total Amt Of Waste Stream Generated in Reporting Yr 1: 292.961
Total Amt Of Waste Stream Generated in Reporting Yr 2: 26.7565

Name: HOME DEPOT #HD 4029
Year : 2015
RCRA Id : ORQ000026510
Inactive : Not reported
Status: Small quantity generator
Manifest : 000115137DAT
Ship Date : 03/25/2015
TSD : WAD991281767
WS Num: 9
Transporter: Not reported
Ship Qty : Not reported
Rpt Unit : Not reported
Off Mng : H050
EPA Waste Codes: D001
Waste Description: Waste Gasoline
Total Amt Of Waste Stream Generated in Reporting Yr 1: 57.141
Total Amt Of Waste Stream Generated in Reporting Yr 2: 5.8955

Name: HOME DEPOT #HD 4029
Year : 2015
RCRA Id : ORQ000026510
Inactive : Not reported
Status: Small quantity generator
Manifest : 000115137DAT
Ship Date : 03/25/2015
TSD : WAD991281767
WS Num: 8
Transporter: Not reported
Ship Qty : Not reported
Rpt Unit : Not reported
Off Mng : H050
EPA Waste Codes: D018
Waste Description: Waste Flammable Liquids
Total Amt Of Waste Stream Generated in Reporting Yr 1: 292.961
Total Amt Of Waste Stream Generated in Reporting Yr 2: 26.7565

HOME DEPOT #HD 4029 (Continued) **1010439159**

Name: HOME DEPOT #HD 4029
Year : 2015
RCRA Id : ORQ000026510
Inactive : Not reported
Status: Small quantity generator
Manifest : 000115137DAT
Ship Date : 03/25/2015
TSD : WAD991281767
WS Num: 9
Transporter: Not reported
Ship Qty : Not reported
Rpt Unit : Not reported
Off Mng : H050
EPA Waste Codes: D018
Waste Description: Waste Gasoline
Total Amt Of Waste Stream Generated in Reporting Yr 1: 57.141
Total Amt Of Waste Stream Generated in Reporting Yr 2: 5.8955

Name: HOME DEPOT #HD 4029
Year : 2015
RCRA Id : ORQ000026510
Inactive : Not reported
Status: Small quantity generator
Manifest : 000115137DAT
Ship Date : 03/25/2015
TSD : WAD991281767
WS Num: 8
Transporter: Not reported
Ship Qty : Not reported
Rpt Unit : Not reported
Off Mng : H050
EPA Waste Codes: D035
Waste Description: Waste Flammable Liquids
Total Amt Of Waste Stream Generated in Reporting Yr 1: 292.961
Total Amt Of Waste Stream Generated in Reporting Yr 2: 26.7565

Name: HOME DEPOT #HD 4029
Year : 2015
RCRA Id : ORQ000026510
Inactive : Not reported
Status: Small quantity generator
Manifest : 000115137DAT
Ship Date : 03/25/2015
TSD : WAD991281767
WS Num: 2
Transporter: Not reported
Ship Qty : Not reported
Rpt Unit : Not reported
Off Mng : H061
EPA Waste Codes: D001
Waste Description: Waste Aerosols
Total Amt Of Waste Stream Generated in Reporting Yr 1: 227.657
Total Amt Of Waste Stream Generated in Reporting Yr 2: 51.699

Name: HOME DEPOT #HD 4029
Year : 2015
RCRA Id : ORQ000026510

HOME DEPOT #HD 4029 (Continued) **1010439159**

Inactive : Not reported
Status: Small quantity generator
Manifest : 000115137DAT
Ship Date : 03/25/2015
TSD : WAD991281767
WS Num: 2
Transporter: Not reported
Ship Qty : Not reported
Rpt Unit : Not reported
Off Mng : H061
EPA Waste Codes: D005
Waste Description: Waste Aerosols
Total Amt Of Waste Stream Generated in Reporting Yr 1: 227.657
Total Amt Of Waste Stream Generated in Reporting Yr 2: 51.699

Name: HOME DEPOT #HD 4029
Year : 2015
RCRA Id : ORQ000026510
Inactive : Not reported
Status: Small quantity generator
Manifest : 000115137DAT
Ship Date : 03/25/2015
TSD : WAD991281767
WS Num: 2
Transporter: Not reported
Ship Qty : Not reported
Rpt Unit : Not reported
Off Mng : H061
EPA Waste Codes: D007
Waste Description: Waste Aerosols
Total Amt Of Waste Stream Generated in Reporting Yr 1: 227.657
Total Amt Of Waste Stream Generated in Reporting Yr 2: 51.699

Click this hyperlink while viewing on your computer to access
1995 additional OR_MANIFEST: record(s) in the EDR Site Report.

Name: HOME DEPOT #HD 4029
Year : 2015
RCRA Id : ORQ000026510
Inactive : Not reported
Status: Small quantity generator
Manifest : 000115137DAT
Ship Date : 03/25/2015
TSD : WAD991281767
WS Num: 2
Transporter: Not reported
Ship Qty : Not reported
Rpt Unit : Not reported
Off Mng : H061
EPA Waste Codes: D008
Waste Description: Waste Aerosols
Total Amt Of Waste Stream Generated in Reporting Yr 1: 227.657
Total Amt Of Waste Stream Generated in Reporting Yr 2: 51.699

Name: HOME DEPOT #HD 4029
Year : 2015
RCRA Id : ORQ000026510

HOME DEPOT #HD 4029 (Continued) **1010439159**

Inactive : Not reported
Status: Small quantity generator
Manifest : 000115137DAT
Ship Date : 03/25/2015
TSD : WAD991281767
WS Num: 2
Transporter: Not reported
Ship Qty : Not reported
Rpt Unit : Not reported
Off Mng : H061
EPA Waste Codes: D035
Waste Description: Waste Aerosols
Total Amt Of Waste Stream Generated in Reporting Yr 1: 227.657
Total Amt Of Waste Stream Generated in Reporting Yr 2: 51.699

Name: HOME DEPOT #HD 4029
Year : 2015
RCRA Id : ORQ000026510
Inactive : Not reported
Status: Small quantity generator
Manifest : 000115137DAT
Ship Date : 03/25/2015
TSD : WAD991281767
WS Num: 2
Transporter: Not reported
Ship Qty : Not reported
Rpt Unit : Not reported
Off Mng : H061
EPA Waste Codes: D039
Waste Description: Waste Aerosols
Total Amt Of Waste Stream Generated in Reporting Yr 1: 227.657
Total Amt Of Waste Stream Generated in Reporting Yr 2: 51.699

Name: HOME DEPOT #HD 4029
Year : 2015
RCRA Id : ORQ000026510
Inactive : Not reported
Status: Small quantity generator
Manifest : 000115137DAT
Ship Date : 03/25/2015
TSD : WAD991281767
WS Num: 1
Transporter: Not reported
Ship Qty : Not reported
Rpt Unit : Not reported
Off Mng : H121
EPA Waste Codes: D002
Waste Description: Waste Corrosive Liquids (acidic)
Total Amt Of Waste Stream Generated in Reporting Yr 1: 17.233
Total Amt Of Waste Stream Generated in Reporting Yr 2: 6.8025

Name: HOME DEPOT #HD 4029
Year : 2015
RCRA Id : ORQ000026510
Inactive : Not reported
Status: Small quantity generator
Manifest : 000115137DAT

HOME DEPOT #HD 4029 (Continued) **1010439159**

Ship Date : 03/25/2015
TSD : WAD991281767
WS Num: 3
Transporter: Not reported
Ship Qty : Not reported
Rpt Unit : Not reported
Off Mng : H121
EPA Waste Codes: D002
Waste Description: Waste Corrosive Liquids (bases)
Total Amt Of Waste Stream Generated in Reporting Yr 1: 28.5705
Total Amt Of Waste Stream Generated in Reporting Yr 2: 9.5235

Name: HOME DEPOT #HD 4029
Year : 2015
RCRA Id : ORQ000026510
Inactive : Not reported
Status: Small quantity generator
Manifest : 000122358DAT
Ship Date : 07/15/2015
TSD : WAD991281767
WS Num: 12
Transporter: Not reported
Ship Qty : Not reported
Rpt Unit : Not reported
Off Mng : H040
EPA Waste Codes: D016
Waste Description: Waste Toxic Liquids
Total Amt Of Waste Stream Generated in Reporting Yr 1: 57.141
Total Amt Of Waste Stream Generated in Reporting Yr 2: 13.605

Name: HOME DEPOT #HD 4029
Year : 2015
RCRA Id : ORQ000026510
Inactive : Not reported
Status: Small quantity generator
Manifest : 000122358DAT
Ship Date : 07/15/2015
TSD : WAD991281767
WS Num: 8
Transporter: Not reported
Ship Qty : Not reported
Rpt Unit : Not reported
Off Mng : H050
EPA Waste Codes: D001
Waste Description: Waste Flammable Liquids
Total Amt Of Waste Stream Generated in Reporting Yr 1: 292.961
Total Amt Of Waste Stream Generated in Reporting Yr 2: 4.0815

Name: HOME DEPOT #HD 4029
Year : 2015
RCRA Id : ORQ000026510
Inactive : Not reported
Status: Small quantity generator
Manifest : 000122358DAT
Ship Date : 07/15/2015
TSD : WAD991281767
WS Num: 9

HOME DEPOT #HD 4029 (Continued) **1010439159**

Transporter: Not reported
Ship Qty : Not reported
Rpt Unit : Not reported
Off Mng : H050
EPA Waste Codes: D001
Waste Description: Waste Gasoline
Total Amt Of Waste Stream Generated in Reporting Yr 1: 57.141
Total Amt Of Waste Stream Generated in Reporting Yr 2: 18.5935

Name: HOME DEPOT #HD 4029
Year : 2015
RCRA Id : ORQ000026510
Inactive : Not reported
Status: Small quantity generator
Manifest : 000122358DAT
Ship Date : 07/15/2015
TSD : WAD991281767
WS Num: 8
Transporter: Not reported
Ship Qty : Not reported
Rpt Unit : Not reported
Off Mng : H050
EPA Waste Codes: D018
Waste Description: Waste Flammable Liquids
Total Amt Of Waste Stream Generated in Reporting Yr 1: 292.961
Total Amt Of Waste Stream Generated in Reporting Yr 2: 4.0815

Name: HOME DEPOT #HD 4029
Year : 2015
RCRA Id : ORQ000026510
Inactive : Not reported
Status: Small quantity generator
Manifest : 000122358DAT
Ship Date : 07/15/2015
TSD : WAD991281767
WS Num: 9
Transporter: Not reported
Ship Qty : Not reported
Rpt Unit : Not reported
Off Mng : H050
EPA Waste Codes: D018
Waste Description: Waste Gasoline
Total Amt Of Waste Stream Generated in Reporting Yr 1: 57.141
Total Amt Of Waste Stream Generated in Reporting Yr 2: 18.5935

Manifest:
Name: HOME DEPOT #HD 4029
Year : 2014
RCRA Id : ORQ000026510
Inactive : Not reported
Status: Small quantity generator
Manifest : 000096383DAT
Ship Date : 08/13/2014
TSD : WAD991281767
WS Num: 6

HOME DEPOT #HD 4029 (Continued) **1010439159**

Transporter: WAR000001743
Ship Qty : Not reported
Rpt Unit : Not reported
Off Mng : H040
EPA Waste Codes: D016
Waste Description: Hazardous Waste Solids 2,4-D
Total Amt Of Waste Stream Generated in Reporting Yr 1: 175.05099999999999
Total Amt Of Waste Stream Generated in Reporting Yr 2: 22.221499999999999

Name: HOME DEPOT #HD 4029
Year : 2014
RCRA Id : ORQ000026510
Inactive : Not reported
Status: Small quantity generator
Manifest : 000096383DAT
Ship Date : 08/13/2014
TSD : WAD991281767
WS Num: 12
Transporter: WAR000001743
Ship Qty : Not reported
Rpt Unit : Not reported
Off Mng : H040
EPA Waste Codes: D016
Waste Description: Waste Toxic Liquids
Total Amt Of Waste Stream Generated in Reporting Yr 1: 95.234999999999999
Total Amt Of Waste Stream Generated in Reporting Yr 2: 81.629999999999995

Name: HOME DEPOT #HD 4029
Year : 2014
RCRA Id : ORQ000026510
Inactive : Not reported
Status: Small quantity generator
Manifest : 000096383DAT
Ship Date : 08/13/2014
TSD : WAD991281767
WS Num: 8
Transporter: WAR000001743
Ship Qty : Not reported
Rpt Unit : Not reported
Off Mng : H050
EPA Waste Codes: D001 D035
Waste Description: Waste Flammable Liquids
Total Amt Of Waste Stream Generated in Reporting Yr 1: 221.30799999999999
Total Amt Of Waste Stream Generated in Reporting Yr 2: 57.140999999999998

Name: HOME DEPOT #HD 4029
Year : 2014
RCRA Id : ORQ000026510
Inactive : Not reported
Status: Small quantity generator
Manifest : 000096383DAT
Ship Date : 08/13/2014
TSD : WAD991281767
WS Num: 2
Transporter: WAR000001743
Ship Qty : Not reported
Rpt Unit : Not reported

HOME DEPOT #HD 4029 (Continued) **1010439159**

Off Mng : H061
EPA Waste Codes: D001 D005 D007 D008 D035 D039
Waste Description: Waste Aerosols
Total Amt Of Waste Stream Generated in Reporting Yr 1: 244.4365
Total Amt Of Waste Stream Generated in Reporting Yr 2: 44.896500000000003

Name: HOME DEPOT #HD 4029
Year : 2014
RCRA Id : ORQ000026510
Inactive : Not reported
Status: Small quantity generator
Manifest : 000096383DAT
Ship Date : 08/13/2014
TSD : WAD991281767
WS Num: 13
Transporter: WAR000001743
Ship Qty : Not reported
Rpt Unit : Not reported
Off Mng : H070
EPA Waste Codes: D001
Waste Description: Waste Oxidizer Solid
Total Amt Of Waste Stream Generated in Reporting Yr 1: 13.1515
Total Amt Of Waste Stream Generated in Reporting Yr 2: 13.1515

Name: HOME DEPOT #HD 4029
Year : 2014
RCRA Id : ORQ000026510
Inactive : Not reported
Status: Small quantity generator
Manifest : 000096383DAT
Ship Date : 08/13/2014
TSD : WAD991281767
WS Num: 5
Transporter: WAR000001743
Ship Qty : Not reported
Rpt Unit : Not reported
Off Mng : H070
EPA Waste Codes: D002
Waste Description: Waste Hypochlorite Solutions
Total Amt Of Waste Stream Generated in Reporting Yr 1: 42.628999999999998
Total Amt Of Waste Stream Generated in Reporting Yr 2: 9.0700000000000003

Name: HOME DEPOT #HD 4029
Year : 2014
RCRA Id : ORQ000026510
Inactive : Not reported
Status: Small quantity generator
Manifest : 000096383DAT
Ship Date : 08/13/2014
TSD : WAD991281767
WS Num: 1
Transporter: WAR000001743
Ship Qty : Not reported
Rpt Unit : Not reported
Off Mng : H121
EPA Waste Codes: D002
Waste Description: Waste Corrosive Liquids (acidic)

HOME DEPOT #HD 4029 (Continued) **1010439159**

Total Amt Of Waste Stream Generated in Reporting Yr 1: 18.140000000000001
Total Amt Of Waste Stream Generated in Reporting Yr 2: 6.8025000000000002

Name: HOME DEPOT #HD 4029
Year : 2014
RCRA Id : ORQ000026510
Inactive : Not reported
Status: Small quantity generator
Manifest : 000096383DAT
Ship Date : 08/13/2014
TSD : WAD991281767
WS Num: 3
Transporter: WAR000001743
Ship Qty : Not reported
Rpt Unit : Not reported
Off Mng : H121
EPA Waste Codes: D002
Waste Description: Waste Corrosive Liquids (bases)
Total Amt Of Waste Stream Generated in Reporting Yr 1: 59.408499999999997
Total Amt Of Waste Stream Generated in Reporting Yr 2: 31.291499999999999

Name: HOME DEPOT #HD 4029
Year : 2014
RCRA Id : ORQ000026510
Inactive : Not reported
Status: Small quantity generator
Manifest : 000675757PSC
Ship Date : 01/15/2014
TSD : WAD991281767
WS Num: 4
Transporter: WAR000001743
Ship Qty : Not reported
Rpt Unit : Not reported
Off Mng : H010
EPA Waste Codes: D009
Waste Description: Waste Crushed Fluorescent Tubes
Total Amt Of Waste Stream Generated in Reporting Yr 1: 10.4305
Total Amt Of Waste Stream Generated in Reporting Yr 2: 0.90700000000000003

Name: HOME DEPOT #HD 4029
Year : 2014
RCRA Id : ORQ000026510
Inactive : Not reported
Status: Small quantity generator
Manifest : 000675757PSC
Ship Date : 01/15/2014
TSD : WAD991281767
WS Num: 10
Transporter: WAR000001743
Ship Qty : Not reported
Rpt Unit : Not reported
Off Mng : H040
EPA Waste Codes: D001
Waste Description: Waste Lighters
Total Amt Of Waste Stream Generated in Reporting Yr 1: 4.9885000000000002
Total Amt Of Waste Stream Generated in Reporting Yr 2: 2.2675000000000001

HOME DEPOT #HD 4029 (Continued) **1010439159**

Click this hyperlink while viewing on your computer to access
1995 additional OR_MANIFEST: record(s) in the EDR Site Report.

Name: HOME DEPOT #HD 4029
Year : 2014
RCRA Id : ORQ000026510
Inactive : Not reported
Status: Small quantity generator
Manifest : 000675757PSC
Ship Date : 01/15/2014
TSD : WAD991281767
WS Num: 7
Transporter: WAR000001743
Ship Qty : Not reported
Rpt Unit : Not reported
Off Mng : H040
EPA Waste Codes: D001 D035
Waste Description: Waste Paint Related Material
Total Amt Of Waste Stream Generated in Reporting Yr 1: 11.3375
Total Amt Of Waste Stream Generated in Reporting Yr 2: 2.2675000000000001

Name: HOME DEPOT #HD 4029
Year : 2014
RCRA Id : ORQ000026510
Inactive : Not reported
Status: Small quantity generator
Manifest : 000675757PSC
Ship Date : 01/15/2014
TSD : WAD991281767
WS Num: 11
Transporter: WAR000001743
Ship Qty : Not reported
Rpt Unit : Not reported
Off Mng : H040
EPA Waste Codes: D001 U160
Waste Description: ORGANIC PEROXIDE
Total Amt Of Waste Stream Generated in Reporting Yr 1: 0.45350000000000001
Total Amt Of Waste Stream Generated in Reporting Yr 2: 0.45350000000000001

Name: HOME DEPOT #HD 4029
Year : 2014
RCRA Id : ORQ000026510
Inactive : Not reported
Status: Small quantity generator
Manifest : 000675757PSC
Ship Date : 01/15/2014
TSD : WAD991281767
WS Num: 6
Transporter: WAR000001743
Ship Qty : Not reported
Rpt Unit : Not reported
Off Mng : H040
EPA Waste Codes: D016
Waste Description: Hazardous Waste Solids 2,4-D
Total Amt Of Waste Stream Generated in Reporting Yr 1: 175.05099999999999
Total Amt Of Waste Stream Generated in Reporting Yr 2: 7.7095000000000002

HOME DEPOT #HD 4029 (Continued) **1010439159**

Name: HOME DEPOT #HD 4029
Year : 2014
RCRA Id : ORQ000026510
Inactive : Not reported
Status: Small quantity generator
Manifest : 000675757PSC
Ship Date : 01/15/2014
TSD : WAD991281767
WS Num: 9
Transporter: WAR000001743
Ship Qty : Not reported
Rpt Unit : Not reported
Off Mng : H050
EPA Waste Codes: D001 D018
Waste Description: Waste Gasoline
Total Amt Of Waste Stream Generated in Reporting Yr 1: 59.408499999999997
Total Amt Of Waste Stream Generated in Reporting Yr 2: 8.6165000000000003

Name: HOME DEPOT #HD 4029
Year : 2014
RCRA Id : ORQ000026510
Inactive : Not reported
Status: Small quantity generator
Manifest : 000675757PSC
Ship Date : 01/15/2014
TSD : WAD991281767
WS Num: 8
Transporter: WAR000001743
Ship Qty : Not reported
Rpt Unit : Not reported
Off Mng : H050
EPA Waste Codes: D001 D035
Waste Description: Waste Flammable Liquids
Total Amt Of Waste Stream Generated in Reporting Yr 1: 221.30799999999999
Total Amt Of Waste Stream Generated in Reporting Yr 2: 22.675000000000001

Name: HOME DEPOT #HD 4029
Year : 2014
RCRA Id : ORQ000026510
Inactive : Not reported
Status: Small quantity generator
Manifest : 000675757PSC
Ship Date : 01/15/2014
TSD : WAD991281767
WS Num: 2
Transporter: WAR000001743
Ship Qty : Not reported
Rpt Unit : Not reported
Off Mng : H061
EPA Waste Codes: D001 D005 D007 D008 D035 D039
Waste Description: Waste Aerosols
Total Amt Of Waste Stream Generated in Reporting Yr 1: 244.4365
Total Amt Of Waste Stream Generated in Reporting Yr 2: 25.396000000000001

Name: HOME DEPOT #HD 4029
Year : 2014
RCRA Id : ORQ000026510

HOME DEPOT #HD 4029 (Continued) **1010439159**

Inactive : Not reported
Status: Small quantity generator
Manifest : 000675757PSC
Ship Date : 01/15/2014
TSD : WAD991281767
WS Num: 5
Transporter: WAR000001743
Ship Qty : Not reported
Rpt Unit : Not reported
Off Mng : H070
EPA Waste Codes: D002
Waste Description: Waste Hypochlorite Solutions
Total Amt Of Waste Stream Generated in Reporting Yr 1: 42.628999999999998
Total Amt Of Waste Stream Generated in Reporting Yr 2: 4.5350000000000001

Name: HOME DEPOT #HD 4029
Year : 2014
RCRA Id : ORQ000026510
Inactive : Not reported
Status: Small quantity generator
Manifest : 000675757PSC
Ship Date : 01/15/2014
TSD : WAD991281767
WS Num: 1
Transporter: WAR000001743
Ship Qty : Not reported
Rpt Unit : Not reported
Off Mng : H121
EPA Waste Codes: D002
Waste Description: Waste Corrosive Liquids (acidic)
Total Amt Of Waste Stream Generated in Reporting Yr 1: 18.140000000000001
Total Amt Of Waste Stream Generated in Reporting Yr 2: 1.8140000000000001

Name: HOME DEPOT #HD 4029
Year : 2014
RCRA Id : ORQ000026510
Inactive : Not reported
Status: Small quantity generator
Manifest : 000675757PSC
Ship Date : 01/15/2014
TSD : WAD991281767
WS Num: 3
Transporter: WAR000001743
Ship Qty : Not reported
Rpt Unit : Not reported
Off Mng : H121
EPA Waste Codes: D002
Waste Description: Waste Corrosive Liquids (bases)
Total Amt Of Waste Stream Generated in Reporting Yr 1: 59.408499999999997
Total Amt Of Waste Stream Generated in Reporting Yr 2: 0.45350000000000001

Name: HOME DEPOT #HD 4029
Year : 2014
RCRA Id : ORQ000026510
Inactive : Not reported
Status: Small quantity generator
Manifest : 000706143PSC

HOME DEPOT #HD 4029 (Continued) **1010439159**

Ship Date : 02/26/2014
TSD : WAD991281767
WS Num: 6
Transporter: WAR000001743
Ship Qty : Not reported
Rpt Unit : Not reported
Off Mng : H040
EPA Waste Codes: D016
Waste Description: Hazardous Waste Solids 2,4-D
Total Amt Of Waste Stream Generated in Reporting Yr 1: 175.05099999999999
Total Amt Of Waste Stream Generated in Reporting Yr 2: 51.2455

Manifest:
Name: HOME DEPOT #HD 4029
Year : 2013
RCRA Id : ORQ000026510
Inactive : Not reported
Status: Small quantity generator
Manifest : 000459120PSC
Ship Date : 02/13/2013
TSD : WAD991281767
WS Num: 4
Transporter: WAR000001743
Ship Qty : Not reported
Rpt Unit : Not reported
Off Mng : H010
EPA Waste Codes: D009
Waste Description: Waste Crushed Fluorescent Tubes
Total Amt Of Waste Stream Generated in Reporting Yr 1: 5.8955000000000002
Total Amt Of Waste Stream Generated in Reporting Yr 2: 1.8140000000000001

Name: HOME DEPOT #HD 4029
Year : 2013
RCRA Id : ORQ000026510
Inactive : Not reported
Status: Small quantity generator
Manifest : 000459120PSC
Ship Date : 02/13/2013
TSD : WAD991281767
WS Num: 7
Transporter: WAR000001743
Ship Qty : Not reported
Rpt Unit : Not reported
Off Mng : H040
EPA Waste Codes: D001 D035
Waste Description: Waste Paint Related Material
Total Amt Of Waste Stream Generated in Reporting Yr 1: 5.4420000000000002
Total Amt Of Waste Stream Generated in Reporting Yr 2: 1.8140000000000001

Name: HOME DEPOT #HD 4029
Year : 2013
RCRA Id : ORQ000026510
Inactive : Not reported
Status: Small quantity generator
Manifest : 000459120PSC

HOME DEPOT #HD 4029 (Continued) **1010439159**

Ship Date : 02/13/2013
TSD : WAD991281767
WS Num: 12
Transporter: WAR000001743
Ship Qty : Not reported
Rpt Unit : Not reported
Off Mng : H040
EPA Waste Codes: D016
Waste Description: Waste Toxic Liquids
Total Amt Of Waste Stream Generated in Reporting Yr 1: 30.838000000000001
Total Amt Of Waste Stream Generated in Reporting Yr 2: 3.6280000000000001

Name: HOME DEPOT #HD 4029
Year : 2013
RCRA Id : ORQ000026510
Inactive : Not reported
Status: Small quantity generator
Manifest : 000459120PSC
Ship Date : 02/13/2013
TSD : WAD991281767
WS Num: 2
Transporter: WAR000001743
Ship Qty : Not reported
Rpt Unit : Not reported
Off Mng : H061
EPA Waste Codes: D001 D005 D007 D008 D035 D039
Waste Description: Waste Aerosols
Total Amt Of Waste Stream Generated in Reporting Yr 1: 221.30799999999999
Total Amt Of Waste Stream Generated in Reporting Yr 2: 14.9655

Name: HOME DEPOT #HD 4029
Year : 2013
RCRA Id : ORQ000026510
Inactive : Not reported
Status: Small quantity generator
Manifest : 000459120PSC
Ship Date : 02/13/2013
TSD : WAD991281767
WS Num: 9
Transporter: WAR000001743
Ship Qty : Not reported
Rpt Unit : Not reported
Off Mng : H061
EPA Waste Codes: D001 D018
Waste Description: Waste Gasoline
Total Amt Of Waste Stream Generated in Reporting Yr 1: 49.884999999999998
Total Amt Of Waste Stream Generated in Reporting Yr 2: 9.5235000000000003

Name: HOME DEPOT #HD 4029
Year : 2013
RCRA Id : ORQ000026510
Inactive : Not reported
Status: Small quantity generator
Manifest : 000459120PSC
Ship Date : 02/13/2013
TSD : WAD991281767
WS Num: 8

HOME DEPOT #HD 4029 (Continued) **1010439159**

Transporter: WAR000001743
Ship Qty : Not reported
Rpt Unit : Not reported
Off Mng : H061
EPA Waste Codes: D001 D035
Waste Description: Waste Flammable Liquids
Total Amt Of Waste Stream Generated in Reporting Yr 1: 194.5515
Total Amt Of Waste Stream Generated in Reporting Yr 2: 12.2445

Name: HOME DEPOT #HD 4029
Year : 2013
RCRA Id : ORQ000026510
Inactive : Not reported
Status: Small quantity generator
Manifest : 000459120PSC
Ship Date : 02/13/2013
TSD : WAD991281767
WS Num: 1
Transporter: WAR000001743
Ship Qty : Not reported
Rpt Unit : Not reported
Off Mng : H121
EPA Waste Codes: D002
Waste Description: Waste Corrosive Liquids (acidic)
Total Amt Of Waste Stream Generated in Reporting Yr 1: 17.686499999999999
Total Amt Of Waste Stream Generated in Reporting Yr 2: 2.2675000000000001

Name: HOME DEPOT #HD 4029
Year : 2013
RCRA Id : ORQ000026510
Inactive : Not reported
Status: Small quantity generator
Manifest : 000459120PSC
Ship Date : 02/13/2013
TSD : WAD991281767
WS Num: 3
Transporter: WAR000001743
Ship Qty : Not reported
Rpt Unit : Not reported
Off Mng : H121
EPA Waste Codes: D002
Waste Description: Waste Corrosive Liquids (bases)
Total Amt Of Waste Stream Generated in Reporting Yr 1: 45.350000000000001
Total Amt Of Waste Stream Generated in Reporting Yr 2: 1.8140000000000001

Name: HOME DEPOT #HD 4029
Year : 2013
RCRA Id : ORQ000026510
Inactive : Not reported
Status: Small quantity generator
Manifest : 000459120PSC
Ship Date : 02/13/2013
TSD : WAD991281767
WS Num: 5
Transporter: WAR000001743
Ship Qty : Not reported
Rpt Unit : Not reported

HOME DEPOT #HD 4029 (Continued) **1010439159**

Off Mng : H121
EPA Waste Codes: D002
Waste Description: Waste Hypochlorite Solutions
Total Amt Of Waste Stream Generated in Reporting Yr 1: 28.570499999999999
Total Amt Of Waste Stream Generated in Reporting Yr 2: 8.1630000000000003

Name: HOME DEPOT #HD 4029
Year : 2013
RCRA Id : ORQ000026510
Inactive : Not reported
Status: Small quantity generator
Manifest : 000496762
Ship Date : 04/09/2013
TSD : WAD991281767
WS Num: 6
Transporter: WAR000001743
Ship Qty : Not reported
Rpt Unit : Not reported
Off Mng : H132
EPA Waste Codes: D016
Waste Description: Hazardous Waste Solids 2,4-D
Total Amt Of Waste Stream Generated in Reporting Yr 1: 106.57250000000001
Total Amt Of Waste Stream Generated in Reporting Yr 2: 19.954000000000001

Click this hyperlink while viewing on your computer to access
1995 additional OR_MANIFEST: record(s) in the EDR Site Report.

Name: HOME DEPOT #HD 4029
Year : 2013
RCRA Id : ORQ000026510
Inactive : Not reported
Status: Small quantity generator
Manifest : 000496762PSC
Ship Date : 04/09/2013
TSD : WAD991281767
WS Num: 4
Transporter: WAR000001743
Ship Qty : Not reported
Rpt Unit : Not reported
Off Mng : H010
EPA Waste Codes: D009
Waste Description: Waste Crushed Fluorescent Tubes
Total Amt Of Waste Stream Generated in Reporting Yr 1: 5.8955000000000002
Total Amt Of Waste Stream Generated in Reporting Yr 2: 1.8140000000000001

Name: HOME DEPOT #HD 4029
Year : 2013
RCRA Id : ORQ000026510
Inactive : Not reported
Status: Small quantity generator
Manifest : 000496762PSC
Ship Date : 04/09/2013
TSD : WAD991281767
WS Num: 2
Transporter: WAR000001743
Ship Qty : Not reported
Rpt Unit : Not reported

HOME DEPOT #HD 4029 (Continued) **1010439159**

Off Mng : H061
EPA Waste Codes: D001 D005 D007 D008 D035 D039
Waste Description: Waste Aerosols
Total Amt Of Waste Stream Generated in Reporting Yr 1: 221.30799999999999
Total Amt Of Waste Stream Generated in Reporting Yr 2: 32.198500000000003

Name: HOME DEPOT #HD 4029
Year : 2013
RCRA Id : ORQ000026510
Inactive : Not reported
Status: Small quantity generator
Manifest : 000496762PSC
Ship Date : 04/09/2013
TSD : WAD991281767
WS Num: 9
Transporter: WAR000001743
Ship Qty : Not reported
Rpt Unit : Not reported
Off Mng : H061
EPA Waste Codes: D001 D018
Waste Description: Waste Gasoline
Total Amt Of Waste Stream Generated in Reporting Yr 1: 49.884999999999998
Total Amt Of Waste Stream Generated in Reporting Yr 2: 9.0700000000000003

Name: HOME DEPOT #HD 4029
Year : 2013
RCRA Id : ORQ000026510
Inactive : Not reported
Status: Small quantity generator
Manifest : 000496762PSC
Ship Date : 04/09/2013
TSD : WAD991281767
WS Num: 8
Transporter: WAR000001743
Ship Qty : Not reported
Rpt Unit : Not reported
Off Mng : H061
EPA Waste Codes: D001 D035
Waste Description: Waste Flammable Liquids
Total Amt Of Waste Stream Generated in Reporting Yr 1: 194.5515
Total Amt Of Waste Stream Generated in Reporting Yr 2: 11.3375

Name: HOME DEPOT #HD 4029
Year : 2013
RCRA Id : ORQ000026510
Inactive : Not reported
Status: Small quantity generator
Manifest : 000496762PSC
Ship Date : 04/09/2013
TSD : WAD991281767
WS Num: 1
Transporter: WAR000001743
Ship Qty : Not reported
Rpt Unit : Not reported
Off Mng : H121
EPA Waste Codes: D002
Waste Description: Waste Corrosive Liquids (acidic)

HOME DEPOT #HD 4029 (Continued) **1010439159**

Total Amt Of Waste Stream Generated in Reporting Yr 1: 17.686499999999999
Total Amt Of Waste Stream Generated in Reporting Yr 2: 7.2560000000000002

Name: HOME DEPOT #HD 4029
Year : 2013
RCRA Id : ORQ000026510
Inactive : Not reported
Status: Small quantity generator
Manifest : 000496762PSC
Ship Date : 04/09/2013
TSD : WAD991281767
WS Num: 3
Transporter: WAR000001743
Ship Qty : Not reported
Rpt Unit : Not reported
Off Mng : H121
EPA Waste Codes: D002
Waste Description: Waste Corrosive Liquids (bases)
Total Amt Of Waste Stream Generated in Reporting Yr 1: 45.350000000000001
Total Amt Of Waste Stream Generated in Reporting Yr 2: 4.5350000000000001

Name: HOME DEPOT #HD 4029
Year : 2013
RCRA Id : ORQ000026510
Inactive : Not reported
Status: Small quantity generator
Manifest : 000496762PSC
Ship Date : 04/09/2013
TSD : WAD991281767
WS Num: 5
Transporter: WAR000001743
Ship Qty : Not reported
Rpt Unit : Not reported
Off Mng : H121
EPA Waste Codes: D002
Waste Description: Waste Hypochlorite Solutions
Total Amt Of Waste Stream Generated in Reporting Yr 1: 28.570499999999999
Total Amt Of Waste Stream Generated in Reporting Yr 2: 2.2675000000000001

Name: HOME DEPOT #HD 4029
Year : 2013
RCRA Id : ORQ000026510
Inactive : Not reported
Status: Small quantity generator
Manifest : 000538451PSC
Ship Date : 06/12/2013
TSD : WAD991281767
WS Num: 11
Transporter: WAR000001743
Ship Qty : Not reported
Rpt Unit : Not reported
Off Mng : H040
EPA Waste Codes: D001 U160
Waste Description: ORGANIC PEROXIDE
Total Amt Of Waste Stream Generated in Reporting Yr 1: 0.90700000000000003
Total Amt Of Waste Stream Generated in Reporting Yr 2: 0.45350000000000001

HOME DEPOT #HD 4029 (Continued) **1010439159**

Name: HOME DEPOT #HD 4029
Year : 2013
RCRA Id : ORQ000026510
Inactive : Not reported
Status: Small quantity generator
Manifest : 000538451PSC
Ship Date : 06/12/2013
TSD : WAD991281767
WS Num: 12
Transporter: WAR000001743
Ship Qty : Not reported
Rpt Unit : Not reported
Off Mng : H040
EPA Waste Codes: D016
Waste Description: Waste Toxic Liquids
Total Amt Of Waste Stream Generated in Reporting Yr 1: 30.838000000000001
Total Amt Of Waste Stream Generated in Reporting Yr 2: 6.3490000000000002

Name: HOME DEPOT #HD 4029
Year : 2013
RCRA Id : ORQ000026510
Inactive : Not reported
Status: Small quantity generator
Manifest : 000538451PSC
Ship Date : 06/12/2013
TSD : WAD991281767
WS Num: 2
Transporter: WAR000001743
Ship Qty : Not reported
Rpt Unit : Not reported
Off Mng : H061
EPA Waste Codes: D001 D005 D007 D008 D035 D039
Waste Description: Waste Aerosols
Total Amt Of Waste Stream Generated in Reporting Yr 1: 221.30799999999999
Total Amt Of Waste Stream Generated in Reporting Yr 2: 55.326999999999998

Manifest:
Name: HOME DEPOT #HD 4029
Year : 2012
RCRA Id : ORQ000026510
Inactive : Not reported
Status: Small quantity generator
Manifest : 000040267DAT
Ship Date : 07/12/2012
TSD : WAD991281767
WS Num: 3
Transporter: WAR000001743
Ship Qty : Not reported
Rpt Unit : Not reported
Off Mng : H121
EPA Waste Codes: D002
Waste Description: Waste Corrosive Liquids (bases)
Total Amt Of Waste Stream Generated in Reporting Yr 1: Not reported
Total Amt Of Waste Stream Generated in Reporting Yr 2: Not reported

HOME DEPOT #HD 4029 (Continued) **1010439159**

Name: HOME DEPOT #HD 4029
Year : 2012
RCRA Id : ORQ000026510
Inactive : Not reported
Status: Small quantity generator
Manifest : 000040269DAT
Ship Date : 11/01/2012
TSD : WAD991281767
WS Num: 8
Transporter: WAR000001743
Ship Qty : Not reported
Rpt Unit : Not reported
Off Mng : H040
EPA Waste Codes: D001 D035
Waste Description: Waste Paint Related Material
Total Amt Of Waste Stream Generated in Reporting Yr 1: Not reported
Total Amt Of Waste Stream Generated in Reporting Yr 2: Not reported

Name: HOME DEPOT #HD 4029
Year : 2012
RCRA Id : ORQ000026510
Inactive : Not reported
Status: Small quantity generator
Manifest : 000040269DAT
Ship Date : 11/01/2012
TSD : WAD991281767
WS Num: 9
Transporter: WAR000001743
Ship Qty : Not reported
Rpt Unit : Not reported
Off Mng : H040
EPA Waste Codes: D016
Waste Description: Waste Toxic Liquids
Total Amt Of Waste Stream Generated in Reporting Yr 1: Not reported
Total Amt Of Waste Stream Generated in Reporting Yr 2: Not reported

Name: HOME DEPOT #HD 4029
Year : 2012
RCRA Id : ORQ000026510
Inactive : Not reported
Status: Small quantity generator
Manifest : 000040269DAT
Ship Date : 11/01/2012
TSD : WAD991281767
WS Num: 2
Transporter: WAR000001743
Ship Qty : Not reported
Rpt Unit : Not reported
Off Mng : H061
EPA Waste Codes: D001 D005 D007 D008 D035
Waste Description: Waste Aerosols
Total Amt Of Waste Stream Generated in Reporting Yr 1: Not reported
Total Amt Of Waste Stream Generated in Reporting Yr 2: Not reported

Name: HOME DEPOT #HD 4029
Year : 2012
RCRA Id : ORQ000026510

HOME DEPOT #HD 4029 (Continued) **1010439159**

Inactive : Not reported
Status: Small quantity generator
Manifest : 000040269DAT
Ship Date : 11/01/2012
TSD : WAD991281767
WS Num: 4
Transporter: WAR000001743
Ship Qty : Not reported
Rpt Unit : Not reported
Off Mng : H061
EPA Waste Codes: D001 D018
Waste Description: Waste Gasoline
Total Amt Of Waste Stream Generated in Reporting Yr 1: Not reported
Total Amt Of Waste Stream Generated in Reporting Yr 2: Not reported

Name: HOME DEPOT #HD 4029
Year : 2012
RCRA Id : ORQ000026510
Inactive : Not reported
Status: Small quantity generator
Manifest : 000040269DAT
Ship Date : 11/01/2012
TSD : WAD991281767
WS Num: 5
Transporter: WAR000001743
Ship Qty : Not reported
Rpt Unit : Not reported
Off Mng : H061
EPA Waste Codes: D001 D035
Waste Description: Waste Flammable Liquids
Total Amt Of Waste Stream Generated in Reporting Yr 1: Not reported
Total Amt Of Waste Stream Generated in Reporting Yr 2: Not reported

Name: HOME DEPOT #HD 4029
Year : 2012
RCRA Id : ORQ000026510
Inactive : Not reported
Status: Small quantity generator
Manifest : 000040269DAT
Ship Date : 11/01/2012
TSD : WAD991281767
WS Num: 1
Transporter: WAR000001743
Ship Qty : Not reported
Rpt Unit : Not reported
Off Mng : H121
EPA Waste Codes: D002
Waste Description: Waste Corrosive Liquids (acidic)
Total Amt Of Waste Stream Generated in Reporting Yr 1: Not reported
Total Amt Of Waste Stream Generated in Reporting Yr 2: Not reported

Name: HOME DEPOT #HD 4029
Year : 2012
RCRA Id : ORQ000026510
Inactive : Not reported
Status: Small quantity generator
Manifest : 000040269DAT

HOME DEPOT #HD 4029 (Continued) **1010439159**

Ship Date : 11/01/2012
TSD : WAD991281767
WS Num: 3
Transporter: WAR000001743
Ship Qty : Not reported
Rpt Unit : Not reported
Off Mng : H121
EPA Waste Codes: D002
Waste Description: Waste Corrosive Liquids (bases)
Total Amt Of Waste Stream Generated in Reporting Yr 1: Not reported
Total Amt Of Waste Stream Generated in Reporting Yr 2: Not reported

Name: HOME DEPOT #HD 4029
Year : 2012
RCRA Id : ORQ000026510
Inactive : Not reported
Status: Small quantity generator
Manifest : 000040269DAT
Ship Date : 11/01/2012
TSD : WAD991281767
WS Num: 7
Transporter: WAR000001743
Ship Qty : Not reported
Rpt Unit : Not reported
Off Mng : H121
EPA Waste Codes: D002
Waste Description: Waste Hypochlorite Solutions
Total Amt Of Waste Stream Generated in Reporting Yr 1: Not reported
Total Amt Of Waste Stream Generated in Reporting Yr 2: Not reported

Name: HOME DEPOT #HD 4029
Year : 2012
RCRA Id : ORQ000026510
Inactive : Not reported
Status: Small quantity generator
Manifest : 000040269DAT
Ship Date : 11/01/2012
TSD : WAD991281767
WS Num: 6
Transporter: WAR000001743
Ship Qty : Not reported
Rpt Unit : Not reported
Off Mng : H132
EPA Waste Codes: D016
Waste Description: Hazardous Waste Solids 2,4-D
Total Amt Of Waste Stream Generated in Reporting Yr 1: Not reported
Total Amt Of Waste Stream Generated in Reporting Yr 2: Not reported

Click this hyperlink while viewing on your computer to access
1995 additional OR_MANIFEST: record(s) in the EDR Site Report.

Name: HOME DEPOT #HD 4029
Year : 2012
RCRA Id : ORQ000026510
Inactive : Not reported
Status: Small quantity generator
Manifest : 000246803PSC

HOME DEPOT #HD 4029 (Continued) **1010439159**

Ship Date : 01/26/2012
TSD : WAD991281767
WS Num: 9
Transporter: WAR000001743
Ship Qty : Not reported
Rpt Unit : Not reported
Off Mng : H040
EPA Waste Codes: D016
Waste Description: Waste Toxic Liquids
Total Amt Of Waste Stream Generated in Reporting Yr 1: Not reported
Total Amt Of Waste Stream Generated in Reporting Yr 2: Not reported

Name: HOME DEPOT #HD 4029
Year : 2012
RCRA Id : ORQ000026510
Inactive : Not reported
Status: Small quantity generator
Manifest : 000246803PSC
Ship Date : 01/26/2012
TSD : WAD991281767
WS Num: 2
Transporter: WAR000001743
Ship Qty : Not reported
Rpt Unit : Not reported
Off Mng : H061
EPA Waste Codes: D001 D005 D007 D008 D035
Waste Description: Waste Aerosols
Total Amt Of Waste Stream Generated in Reporting Yr 1: Not reported
Total Amt Of Waste Stream Generated in Reporting Yr 2: Not reported

Name: HOME DEPOT #HD 4029
Year : 2012
RCRA Id : ORQ000026510
Inactive : Not reported
Status: Small quantity generator
Manifest : 000246803PSC
Ship Date : 01/26/2012
TSD : WAD991281767
WS Num: 4
Transporter: WAR000001743
Ship Qty : Not reported
Rpt Unit : Not reported
Off Mng : H061
EPA Waste Codes: D001 D018
Waste Description: Waste Gasoline
Total Amt Of Waste Stream Generated in Reporting Yr 1: Not reported
Total Amt Of Waste Stream Generated in Reporting Yr 2: Not reported

Name: HOME DEPOT #HD 4029
Year : 2012
RCRA Id : ORQ000026510
Inactive : Not reported
Status: Small quantity generator
Manifest : 000246803PSC
Ship Date : 01/26/2012
TSD : WAD991281767
WS Num: 5

HOME DEPOT #HD 4029 (Continued) **1010439159**

Transporter: WAR000001743
Ship Qty : Not reported
Rpt Unit : Not reported
Off Mng : H061
EPA Waste Codes: D001 D035
Waste Description: Waste Flammable Liquids
Total Amt Of Waste Stream Generated in Reporting Yr 1: Not reported
Total Amt Of Waste Stream Generated in Reporting Yr 2: Not reported

Name: HOME DEPOT #HD 4029
Year : 2012
RCRA Id : ORQ000026510
Inactive : Not reported
Status: Small quantity generator
Manifest : 000246803PSC
Ship Date : 01/26/2012
TSD : WAD991281767
WS Num: 3
Transporter: WAR000001743
Ship Qty : Not reported
Rpt Unit : Not reported
Off Mng : H121
EPA Waste Codes: D002
Waste Description: Waste Corrosive Liquids (bases)
Total Amt Of Waste Stream Generated in Reporting Yr 1: Not reported
Total Amt Of Waste Stream Generated in Reporting Yr 2: Not reported

Name: HOME DEPOT #HD 4029
Year : 2012
RCRA Id : ORQ000026510
Inactive : Not reported
Status: Small quantity generator
Manifest : 000246803PSC
Ship Date : 01/26/2012
TSD : WAD991281767
WS Num: 7
Transporter: WAR000001743
Ship Qty : Not reported
Rpt Unit : Not reported
Off Mng : H121
EPA Waste Codes: D002
Waste Description: Waste Hypochlorite Solutions
Total Amt Of Waste Stream Generated in Reporting Yr 1: Not reported
Total Amt Of Waste Stream Generated in Reporting Yr 2: Not reported

Name: HOME DEPOT #HD 4029
Year : 2012
RCRA Id : ORQ000026510
Inactive : Not reported
Status: Small quantity generator
Manifest : 000246803PSC
Ship Date : 01/26/2012
TSD : WAD991281767
WS Num: 11
Transporter: WAR000001743
Ship Qty : Not reported
Rpt Unit : Not reported

HOME DEPOT #HD 4029 (Continued) **1010439159**

Off Mng : H132
EPA Waste Codes: D001
Waste Description: Waste Oxygen Cylinders
Total Amt Of Waste Stream Generated in Reporting Yr 1: Not reported
Total Amt Of Waste Stream Generated in Reporting Yr 2: Not reported

Name: HOME DEPOT #HD 4029
Year : 2012
RCRA Id : ORQ000026510
Inactive : Not reported
Status: Small quantity generator
Manifest : 000246803PSC
Ship Date : 01/26/2012
TSD : WAD991281767
WS Num: 6
Transporter: WAR000001743
Ship Qty : Not reported
Rpt Unit : Not reported
Off Mng : H132
EPA Waste Codes: D016
Waste Description: Hazardous Waste Solids 2,4-D
Total Amt Of Waste Stream Generated in Reporting Yr 1: Not reported
Total Amt Of Waste Stream Generated in Reporting Yr 2: Not reported

Name: HOME DEPOT #HD 4029
Year : 2012
RCRA Id : ORQ000026510
Inactive : Not reported
Status: Small quantity generator
Manifest : 000274829PSC
Ship Date : 03/22/2012
TSD : WAD991281767
WS Num: 13
Transporter: WAR000001743
Ship Qty : Not reported
Rpt Unit : Not reported
Off Mng : H010
EPA Waste Codes: D009
Waste Description: Waste Crushed Fluorescent Tubes
Total Amt Of Waste Stream Generated in Reporting Yr 1: Not reported
Total Amt Of Waste Stream Generated in Reporting Yr 2: Not reported

Name: HOME DEPOT #HD 4029
Year : 2012
RCRA Id : ORQ000026510
Inactive : Not reported
Status: Small quantity generator
Manifest : 000274829PSC
Ship Date : 03/22/2012
TSD : WAD991281767
WS Num: 9
Transporter: WAR000001743
Ship Qty : Not reported
Rpt Unit : Not reported
Off Mng : H040
EPA Waste Codes: D016
Waste Description: Waste Toxic Liquids

HOME DEPOT #HD 4029 (Continued) **1010439159**

Total Amt Of Waste Stream Generated in Reporting Yr 1: Not reported
Total Amt Of Waste Stream Generated in Reporting Yr 2: Not reported

Manifest:
Name: HOME DEPOT #HD 4029
Year : 2011
RCRA Id : ORQ000026510
Inactive : Not reported
Status: Small quantity generator
Manifest : 000022307DAT
Ship Date : 07/13/2011
TSD : WAD991281767
WS Num: 11
Transporter: WAR000001743
Ship Qty : Not reported
Rpt Unit : Not reported
Off Mng : H040
EPA Waste Codes: D001 D035
Waste Description: WASTE PAINT RELATED MATERIAL
Total Amt Of Waste Stream Generated in Reporting Yr 1: 500.66399999999999
Total Amt Of Waste Stream Generated in Reporting Yr 2: 498.85000000000002

Name: HOME DEPOT #HD 4029
Year : 2011
RCRA Id : ORQ000026510
Inactive : Not reported
Status: Small quantity generator
Manifest : 000022307DAT
Ship Date : 07/13/2011
TSD : WAD991281767
WS Num: 12
Transporter: WAR000001743
Ship Qty : Not reported
Rpt Unit : Not reported
Off Mng : H040
EPA Waste Codes: D016
Waste Description: WASTE TOXIC LIQUIDS NOS
Total Amt Of Waste Stream Generated in Reporting Yr 1: 95.688500000000005
Total Amt Of Waste Stream Generated in Reporting Yr 2: 24.942499999999999

Name: HOME DEPOT #HD 4029
Year : 2011
RCRA Id : ORQ000026510
Inactive : Not reported
Status: Small quantity generator
Manifest : 000022307DAT
Ship Date : 07/13/2011
TSD : WAD991281767
WS Num: 2
Transporter: WAR000001743
Ship Qty : Not reported
Rpt Unit : Not reported
Off Mng : H061
EPA Waste Codes: D001 D005 D007 D008 D035
Waste Description: AEROSOLS-ACCUMULATION DRUM

HOME DEPOT #HD 4029 (Continued) **1010439159**

Total Amt Of Waste Stream Generated in Reporting Yr 1: 199.99350000000001
Total Amt Of Waste Stream Generated in Reporting Yr 2: 74.373999999999995

Name: HOME DEPOT #HD 4029
Year : 2011
RCRA Id : ORQ000026510
Inactive : Not reported
Status: Small quantity generator
Manifest : 000022307DAT
Ship Date : 07/13/2011
TSD : WAD991281767
WS Num: 8
Transporter: WAR000001743
Ship Qty : Not reported
Rpt Unit : Not reported
Off Mng : H061
EPA Waste Codes: D001 D035
Waste Description: WASTE FLAMMABLE LIQUIDS NOS
Total Amt Of Waste Stream Generated in Reporting Yr 1: 207.24950000000001
Total Amt Of Waste Stream Generated in Reporting Yr 2: 14.512

Name: HOME DEPOT #HD 4029
Year : 2011
RCRA Id : ORQ000026510
Inactive : Not reported
Status: Small quantity generator
Manifest : 000022307DAT
Ship Date : 07/13/2011
TSD : WAD991281767
WS Num: 1
Transporter: WAR000001743
Ship Qty : Not reported
Rpt Unit : Not reported
Off Mng : H121
EPA Waste Codes: D002
Waste Description: ACIDIC/CORROSIVE LOOSEPACK
Total Amt Of Waste Stream Generated in Reporting Yr 1: 41.722000000000001
Total Amt Of Waste Stream Generated in Reporting Yr 2: 6.8025000000000002

Name: HOME DEPOT #HD 4029
Year : 2011
RCRA Id : ORQ000026510
Inactive : Not reported
Status: Small quantity generator
Manifest : 000022307DAT
Ship Date : 07/13/2011
TSD : WAD991281767
WS Num: 3
Transporter: WAR000001743
Ship Qty : Not reported
Rpt Unit : Not reported
Off Mng : H121
EPA Waste Codes: D002
Waste Description: ALKALINE/CORROSIVE LOOSEPACK
Total Amt Of Waste Stream Generated in Reporting Yr 1: 38.547499999999999
Total Amt Of Waste Stream Generated in Reporting Yr 2: 9.5235000000000003

HOME DEPOT #HD 4029 (Continued) **1010439159**

Name: HOME DEPOT #HD 4029
Year : 2011
RCRA Id : ORQ000026510
Inactive : Not reported
Status: Small quantity generator
Manifest : 000022307DAT
Ship Date : 07/13/2011
TSD : WAD991281767
WS Num: 7
Transporter: WAR000001743
Ship Qty : Not reported
Rpt Unit : Not reported
Off Mng : H132
EPA Waste Codes: D016
Waste Description: HAZARDOUS WASTE SOLID NOS
Total Amt Of Waste Stream Generated in Reporting Yr 1: 84.350999999999999
Total Amt Of Waste Stream Generated in Reporting Yr 2: 23.582000000000001

Name: HOME DEPOT #HD 4029
Year : 2011
RCRA Id : ORQ000026510
Inactive : Not reported
Status: Small quantity generator
Manifest : 000022624DAT
Ship Date : 04/05/2011
TSD : WAD991281767
WS Num: 6
Transporter: WAR000001743
Ship Qty : Not reported
Rpt Unit : Not reported
Off Mng : H010
EPA Waste Codes: D009
Waste Description: WASTE CRUSHED FLUORESCENT TUBES
Total Amt Of Waste Stream Generated in Reporting Yr 1: 14.512
Total Amt Of Waste Stream Generated in Reporting Yr 2: 4.9885000000000002

Name: HOME DEPOT #HD 4029
Year : 2011
RCRA Id : ORQ000026510
Inactive : Not reported
Status: Small quantity generator
Manifest : 000022624DAT
Ship Date : 04/05/2011
TSD : WAD991281767
WS Num: 12
Transporter: WAR000001743
Ship Qty : Not reported
Rpt Unit : Not reported
Off Mng : H040
EPA Waste Codes: D016
Waste Description: WASTE TOXIC LIQUIDS NOS
Total Amt Of Waste Stream Generated in Reporting Yr 1: 95.688500000000005
Total Amt Of Waste Stream Generated in Reporting Yr 2: 31.745000000000001

Name: HOME DEPOT #HD 4029
Year : 2011
RCRA Id : ORQ000026510

HOME DEPOT #HD 4029 (Continued) **1010439159**

Inactive : Not reported
Status: Small quantity generator
Manifest : 000022624DAT
Ship Date : 04/05/2011
TSD : WAD991281767
WS Num: 2
Transporter: WAR000001743
Ship Qty : Not reported
Rpt Unit : Not reported
Off Mng : H061
EPA Waste Codes: D001 D005 D007 D008 D035
Waste Description: AEROSOLS-ACCUMULATION DRUM
Total Amt Of Waste Stream Generated in Reporting Yr 1: 199.99350000000001
Total Amt Of Waste Stream Generated in Reporting Yr 2: 16.779499999999999

Click this hyperlink while viewing on your computer to access
1995 additional OR_MANIFEST: record(s) in the EDR Site Report.

Name: HOME DEPOT #HD 4029
Year : 2011
RCRA Id : ORQ000026510
Inactive : Not reported
Status: Small quantity generator
Manifest : 000022624DAT
Ship Date : 04/05/2011
TSD : WAD991281767
WS Num: 8
Transporter: WAR000001743
Ship Qty : Not reported
Rpt Unit : Not reported
Off Mng : H061
EPA Waste Codes: D001 D035
Waste Description: WASTE FLAMMABLE LIQUIDS NOS
Total Amt Of Waste Stream Generated in Reporting Yr 1: 207.24950000000001
Total Amt Of Waste Stream Generated in Reporting Yr 2: 50.338500000000003

Name: HOME DEPOT #HD 4029
Year : 2011
RCRA Id : ORQ000026510
Inactive : Not reported
Status: Small quantity generator
Manifest : 000022624DAT
Ship Date : 04/05/2011
TSD : WAD991281767
WS Num: 1
Transporter: WAR000001743
Ship Qty : Not reported
Rpt Unit : Not reported
Off Mng : H121
EPA Waste Codes: D002
Waste Description: ACIDIC/CORROSIVE LOOSEPACK
Total Amt Of Waste Stream Generated in Reporting Yr 1: 41.722000000000001
Total Amt Of Waste Stream Generated in Reporting Yr 2: 3.6280000000000001

Name: HOME DEPOT #HD 4029
Year : 2011
RCRA Id : ORQ000026510

HOME DEPOT #HD 4029 (Continued) **1010439159**

Inactive : Not reported
Status: Small quantity generator
Manifest : 000022624DAT
Ship Date : 04/05/2011
TSD : WAD991281767
WS Num: 4
Transporter: WAR000001743
Ship Qty : Not reported
Rpt Unit : Not reported
Off Mng : H121
EPA Waste Codes: D002
Waste Description: WASTE HYPOCHLORITE SOLUTIONS
Total Amt Of Waste Stream Generated in Reporting Yr 1: 74.373999999999995
Total Amt Of Waste Stream Generated in Reporting Yr 2: 8.6165000000000003

Name: HOME DEPOT #HD 4029
Year : 2011
RCRA Id : ORQ000026510
Inactive : Not reported
Status: Small quantity generator
Manifest : 000022959DAT
Ship Date : 05/27/2011
TSD : WAD991281767
WS Num: 11
Transporter: WAR000001743
Ship Qty : Not reported
Rpt Unit : Not reported
Off Mng : H040
EPA Waste Codes: D001 D035
Waste Description: WASTE PAINT RELATED MATERIAL
Total Amt Of Waste Stream Generated in Reporting Yr 1: 500.66399999999999
Total Amt Of Waste Stream Generated in Reporting Yr 2: 1.8140000000000001

Name: HOME DEPOT #HD 4029
Year : 2011
RCRA Id : ORQ000026510
Inactive : Not reported
Status: Small quantity generator
Manifest : 000022959DAT
Ship Date : 05/27/2011
TSD : WAD991281767
WS Num: 7
Transporter: WAR000001743
Ship Qty : Not reported
Rpt Unit : Not reported
Off Mng : H040
EPA Waste Codes: D016
Waste Description: HAZARDOUS WASTE SOLID NOS
Total Amt Of Waste Stream Generated in Reporting Yr 1: 84.350999999999999
Total Amt Of Waste Stream Generated in Reporting Yr 2: 10.4305

Name: HOME DEPOT #HD 4029
Year : 2011
RCRA Id : ORQ000026510
Inactive : Not reported
Status: Small quantity generator
Manifest : 000022959DAT

HOME DEPOT #HD 4029 (Continued) **1010439159**

Ship Date : 05/27/2011
TSD : WAD991281767
WS Num: 12
Transporter: WAR000001743
Ship Qty : Not reported
Rpt Unit : Not reported
Off Mng : H040
EPA Waste Codes: D016
Waste Description: WASTE TOXIC LIQUIDS NOS
Total Amt Of Waste Stream Generated in Reporting Yr 1: 95.688500000000005
Total Amt Of Waste Stream Generated in Reporting Yr 2: 14.9655

Name: HOME DEPOT #HD 4029
Year : 2011
RCRA Id : ORQ000026510
Inactive : Not reported
Status: Small quantity generator
Manifest : 000022959DAT
Ship Date : 05/27/2011
TSD : WAD991281767
WS Num: 2
Transporter: WAR000001743
Ship Qty : Not reported
Rpt Unit : Not reported
Off Mng : H061
EPA Waste Codes: D001 D005 D007 D008 D035
Waste Description: AEROSOLS-ACCUMULATION DRUM
Total Amt Of Waste Stream Generated in Reporting Yr 1: 199.99350000000001
Total Amt Of Waste Stream Generated in Reporting Yr 2: 21.314499999999999

Name: HOME DEPOT #HD 4029
Year : 2011
RCRA Id : ORQ000026510
Inactive : Not reported
Status: Small quantity generator
Manifest : 000022959DAT
Ship Date : 05/27/2011
TSD : WAD991281767
WS Num: 8
Transporter: WAR000001743
Ship Qty : Not reported
Rpt Unit : Not reported
Off Mng : H061
EPA Waste Codes: D001 D035
Waste Description: WASTE FLAMMABLE LIQUIDS NOS
Total Amt Of Waste Stream Generated in Reporting Yr 1: 207.24950000000001
Total Amt Of Waste Stream Generated in Reporting Yr 2: 4.5350000000000001

Name: HOME DEPOT #HD 4029
Year : 2011
RCRA Id : ORQ000026510
Inactive : Not reported
Status: Small quantity generator
Manifest : 000022959DAT
Ship Date : 05/27/2011
TSD : WAD991281767
WS Num: 1

HOME DEPOT #HD 4029 (Continued) **1010439159**

Transporter: WAR000001743
Ship Qty : Not reported
Rpt Unit : Not reported
Off Mng : H121
EPA Waste Codes: D002
Waste Description: ACIDIC/CORROSIVE LOOSEPACK
Total Amt Of Waste Stream Generated in Reporting Yr 1: 41.722000000000001
Total Amt Of Waste Stream Generated in Reporting Yr 2: 6.8025000000000002

Name: HOME DEPOT #HD 4029
Year : 2011
RCRA Id : ORQ000026510
Inactive : Not reported
Status: Small quantity generator
Manifest : 000022959DAT
Ship Date : 05/27/2011
TSD : WAD991281767
WS Num: 3
Transporter: WAR000001743
Ship Qty : Not reported
Rpt Unit : Not reported
Off Mng : H121
EPA Waste Codes: D002
Waste Description: ALKALINE/CORROSIVE LOOSEPACK
Total Amt Of Waste Stream Generated in Reporting Yr 1: 38.547499999999999
Total Amt Of Waste Stream Generated in Reporting Yr 2: 5.8955000000000002

Manifest:
Name: HOME DEPOT #HD 4029
Year : 2010
RCRA Id : ORQ000026510
Inactive : Not reported
Status: Small quantity generator
Manifest : 003526072FLE
Ship Date : 11/12/2010
TSD : WAD991281767
WS Num: 6
Transporter: WAR000001743
Ship Qty : Not reported
Rpt Unit : Not reported
Off Mng : H010
EPA Waste Codes: D009
Waste Description: wASTE CRUSHED FLUORESCENT TUBES
Total Amt Of Waste Stream Generated in Reporting Yr 1: 61.676000000000002
Total Amt Of Waste Stream Generated in Reporting Yr 2: 0.45350000000000001

Name: HOME DEPOT #HD 4029
Year : 2010
RCRA Id : ORQ000026510
Inactive : Not reported
Status: Small quantity generator
Manifest : 003526072FLE
Ship Date : 11/12/2010
TSD : WAD991281767
WS Num: 10

HOME DEPOT #HD 4029 (Continued) **1010439159**

Transporter: WAR000001743
Ship Qty : Not reported
Rpt Unit : Not reported
Off Mng : H040
EPA Waste Codes: D001 D035
Waste Description: WASTE PAINT RELATED MATERIAL
Total Amt Of Waste Stream Generated in Reporting Yr 1: 13.605
Total Amt Of Waste Stream Generated in Reporting Yr 2: 1.8140000000000001

Name: HOME DEPOT #HD 4029
Year : 2010
RCRA Id : ORQ000026510
Inactive : Not reported
Status: Small quantity generator
Manifest : 003526072FLE
Ship Date : 11/12/2010
TSD : WAD991281767
WS Num: 12
Transporter: WAR000001743
Ship Qty : Not reported
Rpt Unit : Not reported
Off Mng : H040
EPA Waste Codes: D016
Waste Description: WASTE TOXIC LIQUIDS NOS
Total Amt Of Waste Stream Generated in Reporting Yr 1: 30.838000000000001
Total Amt Of Waste Stream Generated in Reporting Yr 2: 3.6280000000000001

Name: HOME DEPOT #HD 4029
Year : 2010
RCRA Id : ORQ000026510
Inactive : Not reported
Status: Small quantity generator
Manifest : 003526072FLE
Ship Date : 11/12/2010
TSD : WAD991281767
WS Num: 8
Transporter: WAR000001743
Ship Qty : Not reported
Rpt Unit : Not reported
Off Mng : H050
EPA Waste Codes: D001 D035
Waste Description: WASTE FLAMMABLE LIQUIDS NOS
Total Amt Of Waste Stream Generated in Reporting Yr 1: 287.97250000000003
Total Amt Of Waste Stream Generated in Reporting Yr 2: 45.350000000000001

Name: HOME DEPOT #HD 4029
Year : 2010
RCRA Id : ORQ000026510
Inactive : Not reported
Status: Small quantity generator
Manifest : 003526072FLE
Ship Date : 11/12/2010
TSD : WAD991281767
WS Num: 2
Transporter: WAR000001743
Ship Qty : Not reported
Rpt Unit : Not reported

HOME DEPOT #HD 4029 (Continued) **1010439159**

Off Mng : H061
EPA Waste Codes: D001 D005 D007 D008 D035
Waste Description: AEROSOLS-ACCUMULATION DRUM
Total Amt Of Waste Stream Generated in Reporting Yr 1: 151.92250000000001
Total Amt Of Waste Stream Generated in Reporting Yr 2: 19.047000000000001

Name: HOME DEPOT #HD 4029
Year : 2010
RCRA Id : ORQ000026510
Inactive : Not reported
Status: Small quantity generator
Manifest : 003526072FLE
Ship Date : 11/12/2010
TSD : WAD991281767
WS Num: 3
Transporter: WAR000001743
Ship Qty : Not reported
Rpt Unit : Not reported
Off Mng : H121
EPA Waste Codes: D002
Waste Description: ALKALINE/CORROSIVE LOOSEPACK
Total Amt Of Waste Stream Generated in Reporting Yr 1: 58.048000000000002
Total Amt Of Waste Stream Generated in Reporting Yr 2: 1.8140000000000001

Name: HOME DEPOT #HD 4029
Year : 2010
RCRA Id : ORQ000026510
Inactive : Not reported
Status: Small quantity generator
Manifest : 003526420FLE
Ship Date : 12/29/2010
TSD : WAD991281767
WS Num: 6
Transporter: WAR000001743
Ship Qty : Not reported
Rpt Unit : Not reported
Off Mng : H010
EPA Waste Codes: D009
Waste Description: wASTE CRUSHED FLUORESCENT TUBES
Total Amt Of Waste Stream Generated in Reporting Yr 1: 61.676000000000002
Total Amt Of Waste Stream Generated in Reporting Yr 2: 1.3605

Name: HOME DEPOT #HD 4029
Year : 2010
RCRA Id : ORQ000026510
Inactive : Not reported
Status: Small quantity generator
Manifest : 003526420FLE
Ship Date : 12/29/2010
TSD : WAD991281767
WS Num: 2
Transporter: WAR000001743
Ship Qty : Not reported
Rpt Unit : Not reported
Off Mng : H040
EPA Waste Codes: D001 D005 D007 D008 D035
Waste Description: AEROSOLS-ACCUMULATION DRUM

HOME DEPOT #HD 4029 (Continued) **1010439159**

Total Amt Of Waste Stream Generated in Reporting Yr 1: 151.92250000000001
Total Amt Of Waste Stream Generated in Reporting Yr 2: 15.419

Name: HOME DEPOT #HD 4029
Year : 2010
RCRA Id : ORQ000026510
Inactive : Not reported
Status: Small quantity generator
Manifest : 003526420FLE
Ship Date : 12/29/2010
TSD : WAD991281767
WS Num: 8
Transporter: WAR000001743
Ship Qty : Not reported
Rpt Unit : Not reported
Off Mng : H050
EPA Waste Codes: D001 D035
Waste Description: WASTE FLAMMABLE LIQUIDS NOS
Total Amt Of Waste Stream Generated in Reporting Yr 1: 287.97250000000003
Total Amt Of Waste Stream Generated in Reporting Yr 2: 8.6165000000000003

Name: HOME DEPOT #HD 4029
Year : 2010
RCRA Id : ORQ000026510
Inactive : Not reported
Status: Small quantity generator
Manifest : 003526420FLE
Ship Date : 12/29/2010
TSD : WAD991281767
WS Num: 1
Transporter: WAR000001743
Ship Qty : Not reported
Rpt Unit : Not reported
Off Mng : H121
EPA Waste Codes: D002
Waste Description: ACIDIC/CORROSIVE LOOSEPACK
Total Amt Of Waste Stream Generated in Reporting Yr 1: 37.640500000000003
Total Amt Of Waste Stream Generated in Reporting Yr 2: 2.2675000000000001

Click this hyperlink while viewing on your computer to access
1995 additional OR_MANIFEST: record(s) in the EDR Site Report.

Name: HOME DEPOT #HD 4029
Year : 2010
RCRA Id : ORQ000026510
Inactive : Not reported
Status: Small quantity generator
Manifest : 003526420FLE
Ship Date : 12/29/2010
TSD : WAD991281767
WS Num: 3
Transporter: WAR000001743
Ship Qty : Not reported
Rpt Unit : Not reported
Off Mng : H121
EPA Waste Codes: D002
Waste Description: ALKALINE/CORROSIVE LOOSEPACK

HOME DEPOT #HD 4029 (Continued) **1010439159**

Total Amt Of Waste Stream Generated in Reporting Yr 1: 58.048000000000002
Total Amt Of Waste Stream Generated in Reporting Yr 2: 0.45350000000000001

Name: HOME DEPOT #HD 4029
Year : 2010
RCRA Id : ORQ000026510
Inactive : Not reported
Status: Small quantity generator
Manifest : 003526420FLE
Ship Date : 12/29/2010
TSD : WAD991281767
WS Num: 9
Transporter: WAR000001743
Ship Qty : Not reported
Rpt Unit : Not reported
Off Mng : H121
EPA Waste Codes: D002
Waste Description: WASTE HYPOCHLORITE SOLUTIONS
Total Amt Of Waste Stream Generated in Reporting Yr 1: 51.2455
Total Amt Of Waste Stream Generated in Reporting Yr 2: 4.9885000000000002

Name: HOME DEPOT #HD 4029
Year : 2010
RCRA Id : ORQ000026510
Inactive : Not reported
Status: Small quantity generator
Manifest : 004812355JJK
Ship Date : 05/18/2010
TSD : WAD991281767
WS Num: 7
Transporter: WAR000001743
Ship Qty : Not reported
Rpt Unit : Not reported
Off Mng : H132
EPA Waste Codes: D016
Waste Description: HAZARDOUS WASTE SOLID NOS
Total Amt Of Waste Stream Generated in Reporting Yr 1: 165.07400000000001
Total Amt Of Waste Stream Generated in Reporting Yr 2: 27.210000000000001

Name: HOME DEPOT #HD 4029
Year : 2010
RCRA Id : ORQ000026510
Inactive : Not reported
Status: Small quantity generator
Manifest : 004965012JJK
Ship Date : 11/12/2010
TSD : WAD991281767
WS Num: 7
Transporter: WAR000001743
Ship Qty : Not reported
Rpt Unit : Not reported
Off Mng : H132
EPA Waste Codes: D016
Waste Description: HAZARDOUS WASTE SOLID NOS
Total Amt Of Waste Stream Generated in Reporting Yr 1: 165.07400000000001
Total Amt Of Waste Stream Generated in Reporting Yr 2: 10.4305

HOME DEPOT #HD 4029 (Continued) **1010439159**

Name: HOME DEPOT #HD 4029
Year : 2010
RCRA Id : ORQ000026510
Inactive : Not reported
Status: Small quantity generator
Manifest : 004965488JJK
Ship Date : 04/08/2010
TSD : WAD991281767
WS Num: 7
Transporter: WAR000001743
Ship Qty : Not reported
Rpt Unit : Not reported
Off Mng : H132
EPA Waste Codes: D016
Waste Description: HAZARDOUS WASTE SOLID NOS
Total Amt Of Waste Stream Generated in Reporting Yr 1: 165.07400000000001
Total Amt Of Waste Stream Generated in Reporting Yr 2: 33.558999999999997

Name: HOME DEPOT #HD 4029
Year : 2010
RCRA Id : ORQ000026510
Inactive : Not reported
Status: Small quantity generator
Manifest : 004965488JJK
Ship Date : 06/30/2010
TSD : WAD991281767
WS Num: 7
Transporter: WAR000001743
Ship Qty : Not reported
Rpt Unit : Not reported
Off Mng : H132
EPA Waste Codes: D016
Waste Description: HAZARDOUS WASTE SOLID NOS
Total Amt Of Waste Stream Generated in Reporting Yr 1: 165.07400000000001
Total Amt Of Waste Stream Generated in Reporting Yr 2: 41.722000000000001

Name: HOME DEPOT #HD 4029
Year : 2010
RCRA Id : ORQ000026510
Inactive : Not reported
Status: Small quantity generator
Manifest : 004965488JJK
Ship Date : 12/29/2010
TSD : WAD991281767
WS Num: 7
Transporter: WAR000001743
Ship Qty : Not reported
Rpt Unit : Not reported
Off Mng : H132
EPA Waste Codes: D016
Waste Description: HAZARDOUS WASTE SOLID NOS
Total Amt Of Waste Stream Generated in Reporting Yr 1: 165.07400000000001
Total Amt Of Waste Stream Generated in Reporting Yr 2: 17.686499999999999

Name: HOME DEPOT #HD 4029
Year : 2010
RCRA Id : ORQ000026510

HOME DEPOT #HD 4029 (Continued) **1010439159**

Inactive : Not reported
Status: Small quantity generator
Manifest : 004971699JJK
Ship Date : 02/23/2010
TSD : WAD991281767
WS Num: 6
Transporter: WAR000001743
Ship Qty : Not reported
Rpt Unit : Not reported
Off Mng : H010
EPA Waste Codes: D009
Waste Description: wASTE CRUSHED FLUORESCENT TUBES
Total Amt Of Waste Stream Generated in Reporting Yr 1: 61.676000000000002
Total Amt Of Waste Stream Generated in Reporting Yr 2: 3.6280000000000001

Name: HOME DEPOT #HD 4029
Year : 2010
RCRA Id : ORQ000026510
Inactive : Not reported
Status: Small quantity generator
Manifest : 004971699JJK
Ship Date : 02/23/2010
TSD : WAD991281767
WS Num: 4
Transporter: WAR000001743
Ship Qty : Not reported
Rpt Unit : Not reported
Off Mng : H050
EPA Waste Codes: D001 D018
Waste Description: BULK GASOLINE
Total Amt Of Waste Stream Generated in Reporting Yr 1: 71.653000000000006
Total Amt Of Waste Stream Generated in Reporting Yr 2: 12.2445

Name: HOME DEPOT #HD 4029
Year : 2010
RCRA Id : ORQ000026510
Inactive : Not reported
Status: Small quantity generator
Manifest : 004971699JJK
Ship Date : 02/23/2010
TSD : WAD991281767
WS Num: 8
Transporter: WAR000001743
Ship Qty : Not reported
Rpt Unit : Not reported
Off Mng : H050
EPA Waste Codes: D001 D035
Waste Description: WASTE FLAMMABLE LIQUIDS NOS
Total Amt Of Waste Stream Generated in Reporting Yr 1: 287.97250000000003
Total Amt Of Waste Stream Generated in Reporting Yr 2: 20.407499999999999

Manifest:
Name: HOME DEPOT #HD 4029
Year : 2009
RCRA Id : ORQ000026510

HOME DEPOT #HD 4029 (Continued) **1010439159**

Inactive : Not reported
Status: Small quantity generator
Manifest : 004205721JJK
Ship Date : 07/08/2009
TSD : WAD991281767
WS Num: 6
Transporter: WAR000001743
Ship Qty : Not reported
Rpt Unit : Not reported
Off Mng : H010
EPA Waste Codes: D009
Waste Description: wASTE CRUSHED FLUORESCENT TUBES
Total Amt Of Waste Stream Generated in Reporting Yr 1: 18.593499999999999
Total Amt Of Waste Stream Generated in Reporting Yr 2: 2.2675000000000001

Name: HOME DEPOT #HD 4029
Year : 2009
RCRA Id : ORQ000026510
Inactive : Not reported
Status: Small quantity generator
Manifest : 004205721JJK
Ship Date : 07/08/2009
TSD : WAD991281767
WS Num: 9
Transporter: WAR000001743
Ship Qty : Not reported
Rpt Unit : Not reported
Off Mng : H040
EPA Waste Codes: D001
Waste Description: WASTE LIGHTERS
Total Amt Of Waste Stream Generated in Reporting Yr 1: 0.45350000000000001
Total Amt Of Waste Stream Generated in Reporting Yr 2: 0.45350000000000001

Name: HOME DEPOT #HD 4029
Year : 2009
RCRA Id : ORQ000026510
Inactive : Not reported
Status: Small quantity generator
Manifest : 004205721JJK
Ship Date : 07/08/2009
TSD : WAD991281767
WS Num: 13
Transporter: WAR000001743
Ship Qty : Not reported
Rpt Unit : Not reported
Off Mng : H040
EPA Waste Codes: D016
Waste Description: WASTE TOXIC LIQUIDS NOS
Total Amt Of Waste Stream Generated in Reporting Yr 1: 69.385499999999993
Total Amt Of Waste Stream Generated in Reporting Yr 2: 9.0700000000000003

Name: HOME DEPOT #HD 4029
Year : 2009
RCRA Id : ORQ000026510
Inactive : Not reported
Status: Small quantity generator
Manifest : 004205721JJK

HOME DEPOT #HD 4029 (Continued) **1010439159**

Ship Date : 07/08/2009
TSD : WAD991281767
WS Num: 4
Transporter: WAR000001743
Ship Qty : Not reported
Rpt Unit : Not reported
Off Mng : H050
EPA Waste Codes: D001 D018
Waste Description: BULK GASOLINE
Total Amt Of Waste Stream Generated in Reporting Yr 1: 59.408499999999997
Total Amt Of Waste Stream Generated in Reporting Yr 2: 5.4420000000000002

Name: HOME DEPOT #HD 4029
Year : 2009
RCRA Id : ORQ000026510
Inactive : Not reported
Status: Small quantity generator
Manifest : 004205721JJK
Ship Date : 07/08/2009
TSD : WAD991281767
WS Num: 8
Transporter: WAR000001743
Ship Qty : Not reported
Rpt Unit : Not reported
Off Mng : H050
EPA Waste Codes: D001 D035
Waste Description: WASTE FLAMMABLE LIQUIDS NOS
Total Amt Of Waste Stream Generated in Reporting Yr 1: 246.70400000000001
Total Amt Of Waste Stream Generated in Reporting Yr 2: 15.8725

Name: HOME DEPOT #HD 4029
Year : 2009
RCRA Id : ORQ000026510
Inactive : Not reported
Status: Small quantity generator
Manifest : 004205721JJK
Ship Date : 07/08/2009
TSD : WAD991281767
WS Num: 2
Transporter: WAR000001743
Ship Qty : Not reported
Rpt Unit : Not reported
Off Mng : H061
EPA Waste Codes: D001 D005 D007 D008 D035
Waste Description: AEROSOLS-ACCUMULATION DRUM
Total Amt Of Waste Stream Generated in Reporting Yr 1: 94.781499999999994
Total Amt Of Waste Stream Generated in Reporting Yr 2: 9.0700000000000003

Name: HOME DEPOT #HD 4029
Year : 2009
RCRA Id : ORQ000026510
Inactive : Not reported
Status: Small quantity generator
Manifest : 004205721JJK
Ship Date : 07/08/2009
TSD : WAD991281767
WS Num: 1

HOME DEPOT #HD 4029 (Continued) **1010439159**

Transporter: WAR000001743
Ship Qty : Not reported
Rpt Unit : Not reported
Off Mng : H121
EPA Waste Codes: D002
Waste Description: ACIDIC/CORROSIVE LOOSEPACK
Total Amt Of Waste Stream Generated in Reporting Yr 1: 14.9655
Total Amt Of Waste Stream Generated in Reporting Yr 2: 9.0700000000000003

Name: HOME DEPOT #HD 4029
Year : 2009
RCRA Id : ORQ000026510
Inactive : Not reported
Status: Small quantity generator
Manifest : 004205721JJK
Ship Date : 07/08/2009
TSD : WAD991281767
WS Num: 3
Transporter: WAR000001743
Ship Qty : Not reported
Rpt Unit : Not reported
Off Mng : H121
EPA Waste Codes: D002
Waste Description: ALKALINE/CORROSIVE LOOSEPACK
Total Amt Of Waste Stream Generated in Reporting Yr 1: 51.698999999999998
Total Amt Of Waste Stream Generated in Reporting Yr 2: 12.698

Name: HOME DEPOT #HD 4029
Year : 2009
RCRA Id : ORQ000026510
Inactive : Not reported
Status: Small quantity generator
Manifest : 004205721JJK
Ship Date : 07/08/2009
TSD : WAD991281767
WS Num: 7
Transporter: WAR000001743
Ship Qty : Not reported
Rpt Unit : Not reported
Off Mng : H132
EPA Waste Codes: D016
Waste Description: HAZARDOUS WASTE SOLID NOS
Total Amt Of Waste Stream Generated in Reporting Yr 1: 134.23599999999999
Total Amt Of Waste Stream Generated in Reporting Yr 2: 24.942499999999999

Name: HOME DEPOT #HD 4029
Year : 2009
RCRA Id : ORQ000026510
Inactive : Not reported
Status: Small quantity generator
Manifest : 004812355JJK
Ship Date : 05/14/2009
TSD : WAD991281767
WS Num: 7
Transporter: WAR000001743
Ship Qty : Not reported
Rpt Unit : Not reported

HOME DEPOT #HD 4029 (Continued) **1010439159**

Off Mng : H040
EPA Waste Codes: D016
Waste Description: HAZARDOUS WASTE SOLID NOS
Total Amt Of Waste Stream Generated in Reporting Yr 1: 134.23599999999999
Total Amt Of Waste Stream Generated in Reporting Yr 2: 0.90700000000000003

Click this hyperlink while viewing on your computer to access
1995 additional OR_MANIFEST: record(s) in the EDR Site Report.

Name: HOME DEPOT #HD 4029
Year : 2009
RCRA Id : ORQ000026510
Inactive : Not reported
Status: Small quantity generator
Manifest : 004812355JJK
Ship Date : 05/14/2009
TSD : WAD991281767
WS Num: 13
Transporter: WAR000001743
Ship Qty : Not reported
Rpt Unit : Not reported
Off Mng : H040
EPA Waste Codes: D016
Waste Description: WASTE TOXIC LIQUIDS NOS
Total Amt Of Waste Stream Generated in Reporting Yr 1: 69.385499999999993
Total Amt Of Waste Stream Generated in Reporting Yr 2: 17.686499999999999

Name: HOME DEPOT #HD 4029
Year : 2009
RCRA Id : ORQ000026510
Inactive : Not reported
Status: Small quantity generator
Manifest : 004812355JJK
Ship Date : 05/14/2009
TSD : WAD991281767
WS Num: 4
Transporter: WAR000001743
Ship Qty : Not reported
Rpt Unit : Not reported
Off Mng : H050
EPA Waste Codes: D001 D018
Waste Description: BULK GASOLINE
Total Amt Of Waste Stream Generated in Reporting Yr 1: 59.408499999999997
Total Amt Of Waste Stream Generated in Reporting Yr 2: 6.3490000000000002

Name: HOME DEPOT #HD 4029
Year : 2009
RCRA Id : ORQ000026510
Inactive : Not reported
Status: Small quantity generator
Manifest : 004812355JJK
Ship Date : 05/14/2009
TSD : WAD991281767
WS Num: 8
Transporter: WAR000001743
Ship Qty : Not reported
Rpt Unit : Not reported

HOME DEPOT #HD 4029 (Continued) **1010439159**

Off Mng : H050
EPA Waste Codes: D001 D035
Waste Description: WASTE FLAMMABLE LIQUIDS NOS
Total Amt Of Waste Stream Generated in Reporting Yr 1: 246.70400000000001
Total Amt Of Waste Stream Generated in Reporting Yr 2: 6.3490000000000002

Name: HOME DEPOT #HD 4029
Year : 2009
RCRA Id : ORQ000026510
Inactive : Not reported
Status: Small quantity generator
Manifest : 004812355JJK
Ship Date : 05/14/2009
TSD : WAD991281767
WS Num: 2
Transporter: WAR000001743
Ship Qty : Not reported
Rpt Unit : Not reported
Off Mng : H061
EPA Waste Codes: D001 D005 D007 D008 D035
Waste Description: AEROSOLS-ACCUMULATION DRUM
Total Amt Of Waste Stream Generated in Reporting Yr 1: 94.781499999999994
Total Amt Of Waste Stream Generated in Reporting Yr 2: 13.605

Name: HOME DEPOT #HD 4029
Year : 2009
RCRA Id : ORQ000026510
Inactive : Not reported
Status: Small quantity generator
Manifest : 004812355JJK
Ship Date : 05/14/2009
TSD : WAD991281767
WS Num: 3
Transporter: WAR000001743
Ship Qty : Not reported
Rpt Unit : Not reported
Off Mng : H121
EPA Waste Codes: D002
Waste Description: ALKALINE/CORROSIVE LOOSEPACK
Total Amt Of Waste Stream Generated in Reporting Yr 1: 25.849499999999999
Total Amt Of Waste Stream Generated in Reporting Yr 2: 4.9885000000000002

Name: HOME DEPOT #HD 4029
Year : 2009
RCRA Id : ORQ000026510
Inactive : Not reported
Status: Small quantity generator
Manifest : 004812355JJK
Ship Date : 05/14/2009
TSD : WAD991281767
WS Num: 7
Transporter: WAR000001743
Ship Qty : Not reported
Rpt Unit : Not reported
Off Mng : H132
EPA Waste Codes: D016
Waste Description: HAZARDOUS WASTE SOLID NOS

HOME DEPOT #HD 4029 (Continued) **1010439159**

Total Amt Of Waste Stream Generated in Reporting Yr 1: 134.23599999999999
Total Amt Of Waste Stream Generated in Reporting Yr 2: 28.117000000000001

Name: HOME DEPOT #HD 4029
Year : 2009
RCRA Id : ORQ000026510
Inactive : Not reported
Status: Small quantity generator
Manifest : 004813374JJK
Ship Date : 09/02/2009
TSD : WAD991281767
WS Num: 6
Transporter: WAR000001743
Ship Qty : Not reported
Rpt Unit : Not reported
Off Mng : H010
EPA Waste Codes: D009
Waste Description: wASTE CRUSHED FLUORESCENT TUBES
Total Amt Of Waste Stream Generated in Reporting Yr 1: 18.593499999999999
Total Amt Of Waste Stream Generated in Reporting Yr 2: 3.1745000000000001

Name: HOME DEPOT #HD 4029
Year : 2009
RCRA Id : ORQ000026510
Inactive : Not reported
Status: Small quantity generator
Manifest : 004813374JJK
Ship Date : 09/02/2009
TSD : WAD991281767
WS Num: 13
Transporter: WAR000001743
Ship Qty : Not reported
Rpt Unit : Not reported
Off Mng : H040
EPA Waste Codes: D016
Waste Description: WASTE TOXIC LIQUIDS NOS
Total Amt Of Waste Stream Generated in Reporting Yr 1: 69.385499999999993
Total Amt Of Waste Stream Generated in Reporting Yr 2: 25.396000000000001

Name: HOME DEPOT #HD 4029
Year : 2009
RCRA Id : ORQ000026510
Inactive : Not reported
Status: Small quantity generator
Manifest : 004813374JJK
Ship Date : 09/02/2009
TSD : WAD991281767
WS Num: 4
Transporter: WAR000001743
Ship Qty : Not reported
Rpt Unit : Not reported
Off Mng : H050
EPA Waste Codes: D001 D018
Waste Description: BULK GASOLINE
Total Amt Of Waste Stream Generated in Reporting Yr 1: 59.408499999999997
Total Amt Of Waste Stream Generated in Reporting Yr 2: 34.012500000000003

HOME DEPOT #HD 4029 (Continued) **1010439159**

Name: HOME DEPOT #HD 4029
Year : 2009
RCRA Id : ORQ000026510
Inactive : Not reported
Status: Small quantity generator
Manifest : 004813374JJK
Ship Date : 09/02/2009
TSD : WAD991281767
WS Num: 8
Transporter: WAR000001743
Ship Qty : Not reported
Rpt Unit : Not reported
Off Mng : H050
EPA Waste Codes: D001 D035
Waste Description: WASTE FLAMMABLE LIQUIDS NOS
Total Amt Of Waste Stream Generated in Reporting Yr 1: 246.70400000000001
Total Amt Of Waste Stream Generated in Reporting Yr 2: 74.827500000000001

Manifest:
Name: HOME DEPOT #HD 4029
Year : 2008
RCRA Id : ORQ000026510
Inactive : Not reported
Status: Small quantity generator
Manifest : 003618619JJK
Ship Date : 02/20/2008
TSD : WAD991281767
WS Num: 8
Transporter: WAR000001743
Ship Qty : Not reported
Rpt Unit : Not reported
Off Mng : H040
EPA Waste Codes: D016
Waste Description: WASTE TOXIC LIQUIDS
Total Amt Of Waste Stream Generated in Reporting Yr 1: 53.966500000000003
Total Amt Of Waste Stream Generated in Reporting Yr 2: 20.407499999999999

Name: HOME DEPOT #HD 4029
Year : 2008
RCRA Id : ORQ000026510
Inactive : Not reported
Status: Small quantity generator
Manifest : 003618619JJK
Ship Date : 02/20/2008
TSD : WAD991281767
WS Num: 9
Transporter: WAR000001743
Ship Qty : Not reported
Rpt Unit : Not reported
Off Mng : H040
EPA Waste Codes: D016
Waste Description: WASTE TOXIC SOLIDS
Total Amt Of Waste Stream Generated in Reporting Yr 1: 85.711500000000001
Total Amt Of Waste Stream Generated in Reporting Yr 2: 6.8025000000000002

HOME DEPOT #HD 4029 (Continued) **1010439159**

Name: HOME DEPOT #HD 4029
Year : 2008
RCRA Id : ORQ000026510
Inactive : Not reported
Status: Small quantity generator
Manifest : 003618619JJK
Ship Date : 02/20/2008
TSD : WAD991281767
WS Num: 2
Transporter: WAR000001743
Ship Qty : Not reported
Rpt Unit : Not reported
Off Mng : H050
EPA Waste Codes: D001
Waste Description: WASTE FLAMMABLE LIQUIDS
Total Amt Of Waste Stream Generated in Reporting Yr 1: 467.10500000000002
Total Amt Of Waste Stream Generated in Reporting Yr 2: 22.675000000000001

Name: HOME DEPOT #HD 4029
Year : 2008
RCRA Id : ORQ000026510
Inactive : Not reported
Status: Small quantity generator
Manifest : 003618619JJK
Ship Date : 02/20/2008
TSD : WAD991281767
WS Num: 1
Transporter: WAR000001743
Ship Qty : Not reported
Rpt Unit : Not reported
Off Mng : H061
EPA Waste Codes: D001
Waste Description: WASTE AEROSOLS
Total Amt Of Waste Stream Generated in Reporting Yr 1: 71.653000000000006
Total Amt Of Waste Stream Generated in Reporting Yr 2: 4.5350000000000001

Name: HOME DEPOT #HD 4029
Year : 2008
RCRA Id : ORQ000026510
Inactive : Not reported
Status: Small quantity generator
Manifest : 003618619JJK
Ship Date : 02/20/2008
TSD : WAD991281767
WS Num: 6
Transporter: WAR000001743
Ship Qty : Not reported
Rpt Unit : Not reported
Off Mng : H135
EPA Waste Codes: D002
Waste Description: WASTE CORROSIVE LIQUIDS
Total Amt Of Waste Stream Generated in Reporting Yr 1: 253.96000000000001
Total Amt Of Waste Stream Generated in Reporting Yr 2: 13.605

Name: HOME DEPOT #HD 4029
Year : 2008
RCRA Id : ORQ000026510

HOME DEPOT #HD 4029 (Continued) **1010439159**

Inactive : Not reported
Status: Small quantity generator
Manifest : 003618815JJK
Ship Date : 03/18/2008
TSD : WAD991281767
WS Num: 9
Transporter: WAR000001743
Ship Qty : Not reported
Rpt Unit : Not reported
Off Mng : H040
EPA Waste Codes: D016
Waste Description: WASTE TOXIC SOLIDS
Total Amt Of Waste Stream Generated in Reporting Yr 1: 85.711500000000001
Total Amt Of Waste Stream Generated in Reporting Yr 2: 4.5350000000000001

Name: HOME DEPOT #HD 4029
Year : 2008
RCRA Id : ORQ000026510
Inactive : Not reported
Status: Small quantity generator
Manifest : 003618815JJK
Ship Date : 03/18/2008
TSD : WAD991281767
WS Num: 2
Transporter: WAR000001743
Ship Qty : Not reported
Rpt Unit : Not reported
Off Mng : H050
EPA Waste Codes: D001
Waste Description: WASTE FLAMMABLE LIQUIDS
Total Amt Of Waste Stream Generated in Reporting Yr 1: 467.10500000000002
Total Amt Of Waste Stream Generated in Reporting Yr 2: 49.884999999999998

Name: HOME DEPOT #HD 4029
Year : 2008
RCRA Id : ORQ000026510
Inactive : Not reported
Status: Small quantity generator
Manifest : 003618815JJK
Ship Date : 03/18/2008
TSD : WAD991281767
WS Num: 1
Transporter: WAR000001743
Ship Qty : Not reported
Rpt Unit : Not reported
Off Mng : H061
EPA Waste Codes: D001
Waste Description: WASTE AEROSOLS
Total Amt Of Waste Stream Generated in Reporting Yr 1: 71.653000000000006
Total Amt Of Waste Stream Generated in Reporting Yr 2: 15.8725

Name: HOME DEPOT #HD 4029
Year : 2008
RCRA Id : ORQ000026510
Inactive : Not reported
Status: Small quantity generator
Manifest : 003619937JJK

HOME DEPOT #HD 4029 (Continued) **1010439159**

Ship Date : 01/23/2008
TSD : WAD991281767
WS Num: 3
Transporter: WAR000001743
Ship Qty : Not reported
Rpt Unit : Not reported
Off Mng : H040
EPA Waste Codes: D001
Waste Description: WASTE COMPRESSED GAS
Total Amt Of Waste Stream Generated in Reporting Yr 1: 4.0815000000000001
Total Amt Of Waste Stream Generated in Reporting Yr 2: 2.2675000000000001

Name: HOME DEPOT #HD 4029
Year : 2008
RCRA Id : ORQ000026510
Inactive : Not reported
Status: Small quantity generator
Manifest : 003619937JJK
Ship Date : 01/23/2008
TSD : WAD991281767
WS Num: 9
Transporter: WAR000001743
Ship Qty : Not reported
Rpt Unit : Not reported
Off Mng : H040
EPA Waste Codes: D016
Waste Description: WASTE TOXIC SOLIDS
Total Amt Of Waste Stream Generated in Reporting Yr 1: 171.423
Total Amt Of Waste Stream Generated in Reporting Yr 2: 4.0815000000000001

Click this hyperlink while viewing on your computer to access
1995 additional OR_MANIFEST: record(s) in the EDR Site Report.

Name: HOME DEPOT #HD 4029
Year : 2008
RCRA Id : ORQ000026510
Inactive : Not reported
Status: Small quantity generator
Manifest : 003619937JJK
Ship Date : 01/23/2008
TSD : WAD991281767
WS Num: 2
Transporter: WAR000001743
Ship Qty : Not reported
Rpt Unit : Not reported
Off Mng : H050
EPA Waste Codes: D001
Waste Description: WASTE FLAMMABLE LIQUIDS
Total Amt Of Waste Stream Generated in Reporting Yr 1: 467.10500000000002
Total Amt Of Waste Stream Generated in Reporting Yr 2: 24.942499999999999

Name: HOME DEPOT #HD 4029
Year : 2008
RCRA Id : ORQ000026510
Inactive : Not reported
Status: Small quantity generator
Manifest : 003619937JJK

HOME DEPOT #HD 4029 (Continued) **1010439159**

Ship Date : 01/23/2008
TSD : WAD991281767
WS Num: 1
Transporter: WAR000001743
Ship Qty : Not reported
Rpt Unit : Not reported
Off Mng : H061
EPA Waste Codes: D001
Waste Description: WASTE AEROSOLS
Total Amt Of Waste Stream Generated in Reporting Yr 1: 71.653000000000006
Total Amt Of Waste Stream Generated in Reporting Yr 2: 2.7210000000000001

Name: HOME DEPOT #HD 4029
Year : 2008
RCRA Id : ORQ000026510
Inactive : Not reported
Status: Small quantity generator
Manifest : 004049087JJK
Ship Date : 04/17/2008
TSD : WAD991281767
WS Num: 7
Transporter: WAR000001743
Ship Qty : Not reported
Rpt Unit : Not reported
Off Mng : H010
EPA Waste Codes: D009
Waste Description: CRUSHED FLUORESCENT LIGHT TUBES
Total Amt Of Waste Stream Generated in Reporting Yr 1: 34.466000000000001
Total Amt Of Waste Stream Generated in Reporting Yr 2: 1.8140000000000001

Name: HOME DEPOT #HD 4029
Year : 2008
RCRA Id : ORQ000026510
Inactive : Not reported
Status: Small quantity generator
Manifest : 004049087JJK
Ship Date : 04/17/2008
TSD : WAD991281767
WS Num: 3
Transporter: WAR000001743
Ship Qty : Not reported
Rpt Unit : Not reported
Off Mng : H040
EPA Waste Codes: D001
Waste Description: WASTE COMPRESSED GAS
Total Amt Of Waste Stream Generated in Reporting Yr 1: 4.0815000000000001
Total Amt Of Waste Stream Generated in Reporting Yr 2: 1.8140000000000001

Name: HOME DEPOT #HD 4029
Year : 2008
RCRA Id : ORQ000026510
Inactive : Not reported
Status: Small quantity generator
Manifest : 004049087JJK
Ship Date : 04/17/2008
TSD : WAD991281767
WS Num: 8

HOME DEPOT #HD 4029 (Continued) **1010439159**

Transporter: WAR000001743
Ship Qty : Not reported
Rpt Unit : Not reported
Off Mng : H040
EPA Waste Codes: D016
Waste Description: WASTE TOXIC LIQUIDS
Total Amt Of Waste Stream Generated in Reporting Yr 1: 53.966500000000003
Total Amt Of Waste Stream Generated in Reporting Yr 2: 0.90700000000000003

Name: HOME DEPOT #HD 4029
Year : 2008
RCRA Id : ORQ000026510
Inactive : Not reported
Status: Small quantity generator
Manifest : 004049087JJK
Ship Date : 04/17/2008
TSD : WAD991281767
WS Num: 9
Transporter: WAR000001743
Ship Qty : Not reported
Rpt Unit : Not reported
Off Mng : H040
EPA Waste Codes: D016
Waste Description: WASTE TOXIC SOLIDS
Total Amt Of Waste Stream Generated in Reporting Yr 1: 171.423
Total Amt Of Waste Stream Generated in Reporting Yr 2: 18.140000000000001

Name: HOME DEPOT #HD 4029
Year : 2008
RCRA Id : ORQ000026510
Inactive : Not reported
Status: Small quantity generator
Manifest : 004049087JJK
Ship Date : 04/17/2008
TSD : WAD991281767
WS Num: 2
Transporter: WAR000001743
Ship Qty : Not reported
Rpt Unit : Not reported
Off Mng : H050
EPA Waste Codes: D001
Waste Description: WASTE FLAMMABLE LIQUIDS
Total Amt Of Waste Stream Generated in Reporting Yr 1: 467.10500000000002
Total Amt Of Waste Stream Generated in Reporting Yr 2: 27.210000000000001

Name: HOME DEPOT #HD 4029
Year : 2008
RCRA Id : ORQ000026510
Inactive : Not reported
Status: Small quantity generator
Manifest : 004049087JJK
Ship Date : 04/17/2008
TSD : WAD991281767
WS Num: 4
Transporter: WAR000001743
Ship Qty : Not reported
Rpt Unit : Not reported

HOME DEPOT #HD 4029 (Continued) **1010439159**

Off Mng : H050
EPA Waste Codes: D001 D018
Waste Description: WASTE GASOLINE
Total Amt Of Waste Stream Generated in Reporting Yr 1: 49.884999999999998
Total Amt Of Waste Stream Generated in Reporting Yr 2: 18.140000000000001

Name: HOME DEPOT #HD 4029
Year : 2008
RCRA Id : ORQ000026510
Inactive : Not reported
Status: Small quantity generator
Manifest : 004049087JJK
Ship Date : 04/17/2008
TSD : WAD991281767
WS Num: 1
Transporter: WAR000001743
Ship Qty : Not reported
Rpt Unit : Not reported
Off Mng : H061
EPA Waste Codes: D001
Waste Description: WASTE AEROSOLS
Total Amt Of Waste Stream Generated in Reporting Yr 1: 71.653000000000006
Total Amt Of Waste Stream Generated in Reporting Yr 2: 6.8025000000000002

Name: HOME DEPOT #HD 4029
Year : 2008
RCRA Id : ORQ000026510
Inactive : Not reported
Status: Small quantity generator
Manifest : 004049087JJK
Ship Date : 04/17/2008
TSD : WAD991281767
WS Num: 6
Transporter: WAR000001743
Ship Qty : Not reported
Rpt Unit : Not reported
Off Mng : H135
EPA Waste Codes: D002
Waste Description: WASTE CORROSIVE LIQUIDS
Total Amt Of Waste Stream Generated in Reporting Yr 1: 126.98
Total Amt Of Waste Stream Generated in Reporting Yr 2: 11.3375

Manifest:
Name: HOME DEPOT #HD 4029
Year : 2007
RCRA Id : ORQ000026510
Inactive : Not reported
Status: Small quantity generator
Manifest : 001691335JJK
Ship Date : 07/11/2007
TSD : WAD991281767
WS Num: 10
Transporter: WAR000001743
Ship Qty : Not reported
Rpt Unit : Not reported

HOME DEPOT #HD 4029 (Continued) **1010439159**

Off Mng : H039
EPA Waste Codes: D016
Waste Description: Pesticides, Solid, Toxic
Total Amt Of Waste Stream Generated in Reporting Yr 1: 192.74000000000001
Total Amt Of Waste Stream Generated in Reporting Yr 2: 20.41

Name: HOME DEPOT #HD 4029
Year : 2007
RCRA Id : ORQ000026510
Inactive : Not reported
Status: Small quantity generator
Manifest : 001691335JJK
Ship Date : 07/11/2007
TSD : WAD991281767
WS Num: 1
Transporter: WAR000001743
Ship Qty : Not reported
Rpt Unit : Not reported
Off Mng : H040
EPA Waste Codes: D001 D003
Waste Description: Aerosols
Total Amt Of Waste Stream Generated in Reporting Yr 1: 47.619999999999997
Total Amt Of Waste Stream Generated in Reporting Yr 2: 2.27

Name: HOME DEPOT #HD 4029
Year : 2007
RCRA Id : ORQ000026510
Inactive : Not reported
Status: Small quantity generator
Manifest : 001691335JJK
Ship Date : 07/11/2007
TSD : WAD991281767
WS Num: 6
Transporter: WAR000001743
Ship Qty : Not reported
Rpt Unit : Not reported
Off Mng : H040
EPA Waste Codes: D001 D018
Waste Description: Gasoline
Total Amt Of Waste Stream Generated in Reporting Yr 1: 5.4400000000000004
Total Amt Of Waste Stream Generated in Reporting Yr 2: 3.1699999999999999

Name: HOME DEPOT #HD 4029
Year : 2007
RCRA Id : ORQ000026510
Inactive : Not reported
Status: Small quantity generator
Manifest : 001691335JJK
Ship Date : 07/11/2007
TSD : WAD991281767
WS Num: 9
Transporter: WAR000001743
Ship Qty : Not reported
Rpt Unit : Not reported
Off Mng : H040
EPA Waste Codes: D001 D035
Waste Description: Paint Related Material

HOME DEPOT #HD 4029 (Continued) **1010439159**

Total Amt Of Waste Stream Generated in Reporting Yr 1: 866.63999999999999
Total Amt Of Waste Stream Generated in Reporting Yr 2: 54.420000000000002

Name: HOME DEPOT #HD 4029
Year : 2007
RCRA Id : ORQ000026510
Inactive : Not reported
Status: Small quantity generator
Manifest : 001691335JJK
Ship Date : 07/11/2007
TSD : WAD991281767
WS Num: 4
Transporter: WAR000001743
Ship Qty : Not reported
Rpt Unit : Not reported
Off Mng : H040
EPA Waste Codes: D002
Waste Description: Corrosive Liqud, Basic, Inorganice
Total Amt Of Waste Stream Generated in Reporting Yr 1: 65.760000000000005
Total Amt Of Waste Stream Generated in Reporting Yr 2: 7.71

Name: HOME DEPOT #HD 4029
Year : 2007
RCRA Id : ORQ000026510
Inactive : Not reported
Status: Small quantity generator
Manifest : 001691335JJK
Ship Date : 07/11/2007
TSD : WAD991281767
WS Num: 3
Transporter: WAR000001743
Ship Qty : Not reported
Rpt Unit : Not reported
Off Mng : H040
EPA Waste Codes: D002
Waste Description: Corrosive Liquid, Acidic, Inorganic
Total Amt Of Waste Stream Generated in Reporting Yr 1: 185.94
Total Amt Of Waste Stream Generated in Reporting Yr 2: 2.27

Name: HOME DEPOT #HD 4029
Year : 2007
RCRA Id : ORQ000026510
Inactive : Not reported
Status: Small quantity generator
Manifest : 001691335JJK
Ship Date : 07/11/2007
TSD : WAD991281767
WS Num: 5
Transporter: WAR000001743
Ship Qty : Not reported
Rpt Unit : Not reported
Off Mng : H040
EPA Waste Codes: D009
Waste Description: Mercury
Total Amt Of Waste Stream Generated in Reporting Yr 1: 47.159999999999997
Total Amt Of Waste Stream Generated in Reporting Yr 2: 9.0700000000000003

HOME DEPOT #HD 4029 (Continued) **1010439159**

Name: HOME DEPOT #HD 4029
Year : 2007
RCRA Id : ORQ000026510
Inactive : Not reported
Status: Small quantity generator
Manifest : 001691335JJK
Ship Date : 07/11/2007
TSD : WAD991281767
WS Num: 12
Transporter: WAR000001743
Ship Qty : Not reported
Rpt Unit : Not reported
Off Mng : H040
EPA Waste Codes: D016
Waste Description: Toxic Liquds, Organic
Total Amt Of Waste Stream Generated in Reporting Yr 1: 98.859999999999999
Total Amt Of Waste Stream Generated in Reporting Yr 2: 2.27

Name: HOME DEPOT #HD 4029
Year : 2007
RCRA Id : ORQ000026510
Inactive : Not reported
Status: Small quantity generator
Manifest : 001863697JJK
Ship Date : 04/05/2007
TSD : WAD991281767
WS Num: 8
Transporter: WAR000001743
Ship Qty : Not reported
Rpt Unit : Not reported
Off Mng : H040
EPA Waste Codes: D001 D002
Waste Description: Oxidizing Liquid
Total Amt Of Waste Stream Generated in Reporting Yr 1: 58.960000000000001
Total Amt Of Waste Stream Generated in Reporting Yr 2: 17.23

Name: HOME DEPOT #HD 4029
Year : 2007
RCRA Id : ORQ000026510
Inactive : Not reported
Status: Small quantity generator
Manifest : 001863697JJK
Ship Date : 04/05/2007
TSD : WAD991281767
WS Num: 1
Transporter: WAR000001743
Ship Qty : Not reported
Rpt Unit : Not reported
Off Mng : H040
EPA Waste Codes: D001 D003
Waste Description: Aerosols
Total Amt Of Waste Stream Generated in Reporting Yr 1: 47.619999999999997
Total Amt Of Waste Stream Generated in Reporting Yr 2: 4.0800000000000001

Click this hyperlink while viewing on your computer to access
1995 additional OR_MANIFEST: record(s) in the EDR Site Report.

HOME DEPOT #HD 4029 (Continued) **1010439159**

Name: HOME DEPOT #HD 4029
Year : 2007
RCRA Id : ORQ000026510
Inactive : Not reported
Status: Small quantity generator
Manifest : 001863697JJK
Ship Date : 04/05/2007
TSD : WAD991281767
WS Num: 9
Transporter: WAR000001743
Ship Qty : Not reported
Rpt Unit : Not reported
Off Mng : H040
EPA Waste Codes: D001 D035
Waste Description: Paint Related Material
Total Amt Of Waste Stream Generated in Reporting Yr 1: 866.63999999999999
Total Amt Of Waste Stream Generated in Reporting Yr 2: 151.47

Name: HOME DEPOT #HD 4029
Year : 2007
RCRA Id : ORQ000026510
Inactive : Not reported
Status: Small quantity generator
Manifest : 001863697JJK
Ship Date : 04/05/2007
TSD : WAD991281767
WS Num: 4
Transporter: WAR000001743
Ship Qty : Not reported
Rpt Unit : Not reported
Off Mng : H040
EPA Waste Codes: D002
Waste Description: Corrosive Liqud, Basic, Inorganice
Total Amt Of Waste Stream Generated in Reporting Yr 1: 65.760000000000005
Total Amt Of Waste Stream Generated in Reporting Yr 2: 5.4400000000000004

Name: HOME DEPOT #HD 4029
Year : 2007
RCRA Id : ORQ000026510
Inactive : Not reported
Status: Small quantity generator
Manifest : 001863697JJK
Ship Date : 04/05/2007
TSD : WAD991281767
WS Num: 3
Transporter: WAR000001743
Ship Qty : Not reported
Rpt Unit : Not reported
Off Mng : H040
EPA Waste Codes: D002
Waste Description: Corrosive Liquid, Acidic, Inorganic
Total Amt Of Waste Stream Generated in Reporting Yr 1: 185.94
Total Amt Of Waste Stream Generated in Reporting Yr 2: 17.23

Name: HOME DEPOT #HD 4029
Year : 2007
RCRA Id : ORQ000026510

HOME DEPOT #HD 4029 (Continued) **1010439159**

Inactive : Not reported
Status: Small quantity generator
Manifest : 001863697JJK
Ship Date : 04/05/2007
TSD : WAD991281767
WS Num: 12
Transporter: WAR000001743
Ship Qty : Not reported
Rpt Unit : Not reported
Off Mng : H040
EPA Waste Codes: D016
Waste Description: Toxic Liquds, Organic
Total Amt Of Waste Stream Generated in Reporting Yr 1: 98.859999999999999
Total Amt Of Waste Stream Generated in Reporting Yr 2: 32.649999999999999

Name: HOME DEPOT #HD 4029
Year : 2007
RCRA Id : ORQ000026510
Inactive : Not reported
Status: Small quantity generator
Manifest : 0018637354JJ
Ship Date : 04/17/2007
TSD : WAD991281767
WS Num: 1
Transporter: WAR000001743
Ship Qty : Not reported
Rpt Unit : Not reported
Off Mng : H040
EPA Waste Codes: D001 D003
Waste Description: Aerosols
Total Amt Of Waste Stream Generated in Reporting Yr 1: 47.619999999999997
Total Amt Of Waste Stream Generated in Reporting Yr 2: 2.27

Name: HOME DEPOT #HD 4029
Year : 2007
RCRA Id : ORQ000026510
Inactive : Not reported
Status: Small quantity generator
Manifest : 0018637354JJ
Ship Date : 04/17/2007
TSD : WAD991281767
WS Num: 9
Transporter: WAR000001743
Ship Qty : Not reported
Rpt Unit : Not reported
Off Mng : H040
EPA Waste Codes: D001 D035
Waste Description: Paint Related Material
Total Amt Of Waste Stream Generated in Reporting Yr 1: 866.63999999999999
Total Amt Of Waste Stream Generated in Reporting Yr 2: 4.54

Name: HOME DEPOT #HD 4029
Year : 2007
RCRA Id : ORQ000026510
Inactive : Not reported
Status: Small quantity generator
Manifest : 0018637354JJ

HOME DEPOT #HD 4029 (Continued) **1010439159**

Ship Date : 04/17/2007
TSD : WAD991281767
WS Num: 10
Transporter: WAR000001743
Ship Qty : Not reported
Rpt Unit : Not reported
Off Mng : H040
EPA Waste Codes: D016
Waste Description: Pesticides, Solid, Toxic
Total Amt Of Waste Stream Generated in Reporting Yr 1: 192.74000000000001
Total Amt Of Waste Stream Generated in Reporting Yr 2: 29.48

Name: HOME DEPOT #HD 4029
Year : 2007
RCRA Id : ORQ000026510
Inactive : Not reported
Status: Small quantity generator
Manifest : 0018637354JJ
Ship Date : 04/17/2007
TSD : WAD991281767
WS Num: 12
Transporter: WAR000001743
Ship Qty : Not reported
Rpt Unit : Not reported
Off Mng : H040
EPA Waste Codes: D016
Waste Description: Toxic Liquds, Organic
Total Amt Of Waste Stream Generated in Reporting Yr 1: 98.859999999999999
Total Amt Of Waste Stream Generated in Reporting Yr 2: 34.009999999999998

Name: HOME DEPOT #HD 4029
Year : 2007
RCRA Id : ORQ000026510
Inactive : Not reported
Status: Small quantity generator
Manifest : 001863975JJK
Ship Date : 05/16/2007
TSD : WAD991281767
WS Num: 2
Transporter: WAR000001743
Ship Qty : Not reported
Rpt Unit : Not reported
Off Mng : H040
EPA Waste Codes: D001
Waste Description: Compressed Gas, Flammable
Total Amt Of Waste Stream Generated in Reporting Yr 1: 4.54
Total Amt Of Waste Stream Generated in Reporting Yr 2: 2.27

Name: HOME DEPOT #HD 4029
Year : 2007
RCRA Id : ORQ000026510
Inactive : Not reported
Status: Small quantity generator
Manifest : 001863975JJK
Ship Date : 05/16/2007
TSD : WAD991281767
WS Num: 8

HOME DEPOT #HD 4029 (Continued) **1010439159**

Transporter:	WAR000001743
Ship Qty :	Not reported
Rpt Unit :	Not reported
Off Mng :	H040
EPA Waste Codes:	D001 D002
Waste Description:	Oxidizing Liquid
Total Amt Of Waste Stream Generated in Reporting Yr 1:	58.960000000000001
Total Amt Of Waste Stream Generated in Reporting Yr 2:	27.210000000000001

BZ401 **HOME DEPOT #HD 4029** **RCRA-SQG** **1010330116**
ESE **1780 NW FOUR ACRE PL** **ORQ000026510**
< 1/8 **CORVALLIS, OR 97330**
0.116 mi.
613 ft. **Site 2 of 2 in cluster BZ**

Actual:
230 ft.

Focus Map:
3

RCRA Listings:

Date Form Received by Agency:	20230301
Handler Name:	Home Depot #Hd 4029
Handler Address:	1780 NW FOUR ACRE PL
Handler City,State,Zip:	CORVALLIS, OR 97330
EPA ID:	ORQ000026510
Contact Name:	MANAGER ON DUTY
Contact Address:	1780 NW FOUR ACRE PLACE
Contact City,State,Zip:	CORVALLIS, OR 97330
Contact Telephone:	541-758-9303
Contact Fax:	Not reported
Contact Email:	JASON_MALONE@HOMEDEPOT.COM
Contact Title:	STORE MANAGER
EPA Region:	10
Land Type:	Private
Federal Waste Generator Description:	Small Quantity Generator
Non-Notifier:	Not reported
Biennial Report Cycle:	Not reported
Accessibility:	Not reported
Active Site Indicator:	Handler Activities
State District Owner:	Not reported
State District:	Not reported
Mailing Address:	1780 NW FOUR ACRE PL
Mailing City,State,Zip:	CORVALLIS, OR 97330
Owner Name:	Home Depot Usa, Inc.
Owner Type:	Private
Operator Name:	Home Depot Usa, Inc.
Operator Type:	Private
Short-Term Generator Activity:	No
Importer Activity:	No
Mixed Waste Generator:	No
Transporter Activity:	No
Transfer Facility Activity:	No
Recycler Activity with Storage:	No
Small Quantity On-Site Burner Exemption:	No
Smelting Melting and Refining Furnace Exemption:	No
Underground Injection Control:	No
Off-Site Waste Receipt:	No
Universal Waste Indicator:	No
Universal Waste Destination Facility:	No
Federal Universal Waste:	No
Active Site State-Reg Handler:	---

HOME DEPOT #HD 4029 (Continued) **1010330116**

Federal Facility Indicator:	Not reported
Hazardous Secondary Material Indicator:	N
Sub-Part K Indicator:	Not reported
2018 GPRA Permit Baseline:	Not on the Baseline
2018 GPRA Renewals Baseline:	Not on the Baseline
202 GPRA Corrective Action Baseline:	No
Subject to Corrective Action Universe:	No
Non-TSDFs Where RCRA CA has Been Imposed Universe:	No
Corrective Action Priority Ranking:	No NCAPS ranking
Environmental Control Indicator:	No
Institutional Control Indicator:	No
Human Exposure Controls Indicator:	N/A
Groundwater Controls Indicator:	N/A
Significant Non-Complier Universe:	No
Unaddressed Significant Non-Complier Universe:	No
Addressed Significant Non-Complier Universe:	No
Significant Non-Complier With a Compliance Schedule Universe:	No
Financial Assurance Required:	Not reported
Handler Date of Last Change:	20230912
Recognized Trader-Importer:	No
Recognized Trader-Exporter:	No
Importer of Spent Lead Acid Batteries:	No
Exporter of Spent Lead Acid Batteries:	No
Recycler Activity Without Storage:	No
Manifest Broker:	No
Sub-Part P Indicator:	No

Hazardous Waste Summary:

Waste Code:	D001
Waste Description:	Ignitable Waste
Waste Code:	D002
Waste Description:	Corrosive Waste
Waste Code:	D003
Waste Description:	Reactive Waste
Waste Code:	D004
Waste Description:	Arsenic
Waste Code:	D005
Waste Description:	Barium
Waste Code:	D006
Waste Description:	Cadmium
Waste Code:	D007
Waste Description:	Chromium
Waste Code:	D008
Waste Description:	Lead
Waste Code:	D009
Waste Description:	Mercury
Waste Code:	D010

HOME DEPOT #HD 4029 (Continued) **1010330116**

Waste Description: Selenium

Waste Code: D011
Waste Description: Silver

Waste Code: D015
Waste Description: Toxaphene (C10 H10 Cl8, Technical Chlorinated Camphene, 67-69 Percent Chlorine)

Waste Code: D016
Waste Description: 2,4-D (2,4-Dichlorophenoxyacetic Acid)

Waste Code: D018
Waste Description: Benzene

Waste Code: D020
Waste Description: Chlordane

Waste Code: D023
Waste Description: O-Cresol

Waste Code: D024
Waste Description: M-Cresol

Waste Code: D027
Waste Description: 1,4-Dichlorobenzene

Waste Code: D028
Waste Description: 1,2-Dichloroethane

Waste Code: D031
Waste Description: Heptachlor (And Its Epoxide)

Waste Code: D035
Waste Description: Methyl Ethyl Ketone

Waste Code: D039
Waste Description: Tetrachloroethylene

Waste Code: D040
Waste Description: Trichlorethylene

Waste Code: D043
Waste Description: Vinyl Chloride

Waste Code: U002
Waste Description: 2-Propanone (I) (Or) Acetone (I)

Waste Code: U072
Waste Description: Benzene, 1,4-Dichloro- (Or) P-Dichlorobenzene

Waste Code: U080
Waste Description: Methane, Dichloro- (Or) Methylene Chloride

Waste Code: U112
Waste Description: Acetic Acid, Ethyl Ester (I) (Or) Ethyl Acetate (I)

HOME DEPOT #HD 4029 (Continued) **1010330116**

Waste Code: U154
Waste Description: Methanol (I) (Or) Methyl Alcohol (I)

Waste Code: U159
Waste Description: 2-Butanone (I,T) (Or) Methyl Ethyl Ketone (Mek) (I,T)

Waste Code: U160
Waste Description: 2-Butanone, Peroxide (R,T) (Or) Methyl Ethyl Ketone Peroxide (R,T)

Waste Code: U161
Waste Description: 4-Methyl-2-Pentanone (I) (Or) Methyl Isobutyl Ketone (I) (Or) Pentanol, 4-Methyl-

Waste Code: U165
Waste Description: Naphthalene

Waste Code: U210
Waste Description: Ethene, Tetrachloro- (Or) Tetrachloroethylene

Waste Code: U220
Waste Description: Benzene, Methyl- (Or) Toluene

Waste Code: U226
Waste Description: Ethane, 1,1,1-Trichloro- (Or) Methyl Chloroform

Waste Code: U228
Waste Description: Ethene, Trichloro- (Or) Trichloroethylene

Waste Code: U239
Waste Description: Benzene, Dimethyl- (I,T) (Or) Xylene (I)

Waste Code: U240
Waste Description: 2,4-D, Salts & Esters (Or) Acetic Acid, (2,4-Dichlorophenoxy)-, Salts & Esters (Or) Dichlorophenoxyacetic Acid 2,4-D

Waste Code: U249
Waste Description: Zinc Phosphide Zn3p2, When Present At Concentrations Of 10% Or Less

Waste Code: U279
Waste Description: U279

Waste Code: U411
Waste Description: U411

Handler - Owner Operator:
Owner/Operator Indicator: Owner
Owner/Operator Name: HOME DEPOT USA, INC
Legal Status: Private
Date Became Current: 20071231
Date Ended Current: Not reported
Owner/Operator Address: 2455 PACES FERRY RD
Owner/Operator City,State,Zip: ATLANTA, GA 30339
Owner/Operator Telephone: 770-433-8211
Owner/Operator Telephone Ext: Not reported
Owner/Operator Fax: Not reported
Owner/Operator Email: Not reported

HOME DEPOT #HD 4029 (Continued) **1010330116**

Owner/Operator Indicator:	Owner
Owner/Operator Name: HOME DEPOT USA, INC	
Legal Status:	Private
Date Became Current:	20191231
Date Ended Current:	Not reported
Owner/Operator Address:	2455 PACES FERRY RD
Owner/Operator City,State,Zip:	ATLANTA, GA 30339
Owner/Operator Telephone:	770-433-8211
Owner/Operator Telephone Ext:	Not reported
Owner/Operator Fax:	Not reported
Owner/Operator Email:	Not reported

Owner/Operator Indicator:	Owner
Owner/Operator Name: HOME DEPOT USA, INC	
Legal Status:	Private
Date Became Current:	20081231
Date Ended Current:	Not reported
Owner/Operator Address:	2455 PACES FERRY RD
Owner/Operator City,State,Zip:	ATLANTA, GA 30339
Owner/Operator Telephone:	770-433-8211
Owner/Operator Telephone Ext:	Not reported
Owner/Operator Fax:	Not reported
Owner/Operator Email:	Not reported

Owner/Operator Indicator:	Owner
Owner/Operator Name: HOME DEPOT USA, INC	
Legal Status:	Private
Date Became Current:	20111231
Date Ended Current:	Not reported
Owner/Operator Address:	2455 PACES FERRY RD
Owner/Operator City,State,Zip:	ATLANTA, GA 30339
Owner/Operator Telephone:	770-433-8211
Owner/Operator Telephone Ext:	Not reported
Owner/Operator Fax:	Not reported
Owner/Operator Email:	Not reported

Owner/Operator Indicator:	Operator
Owner/Operator Name: HOME DEPOT USA, INC	
Legal Status:	Private
Date Became Current:	20141231
Date Ended Current:	Not reported
Owner/Operator Address:	2455 PACES FERRY RD
Owner/Operator City,State,Zip:	ATLANTA, GA 30339
Owner/Operator Telephone:	770-433-8211
Owner/Operator Telephone Ext:	Not reported
Owner/Operator Fax:	Not reported
Owner/Operator Email:	Not reported

Owner/Operator Indicator:	Owner
Owner/Operator Name: HOME DEPOT USA, INC	
Legal Status:	Private
Date Became Current:	20171231
Date Ended Current:	Not reported
Owner/Operator Address:	2455 PACES FERRY RD
Owner/Operator City,State,Zip:	ATLANTA, GA 30339
Owner/Operator Telephone:	770-433-8211
Owner/Operator Telephone Ext:	Not reported

HOME DEPOT #HD 4029 (Continued) **1010330116**

Owner/Operator Fax: Not reported
Owner/Operator Email: Not reported

Owner/Operator Indicator: Operator
Owner/Operator Name: HOME DEPOT USA, INC
Legal Status: Private
Date Became Current: 20070215
Date Ended Current: Not reported
Owner/Operator Address: 2455 PACES FERRY RD
Owner/Operator City,State,Zip: ATLANTA, GA 30339
Owner/Operator Telephone: 770-433-8211
Owner/Operator Telephone Ext: Not reported
Owner/Operator Fax: Not reported
Owner/Operator Email: Not reported

Owner/Operator Indicator: Owner
Owner/Operator Name: HOME DEPOT USA, INC
Legal Status: Private
Date Became Current: 20070215
Date Ended Current: Not reported
Owner/Operator Address: 2455 PACES FERRY RD
Owner/Operator City,State,Zip: ATLANTA, GA 30339
Owner/Operator Telephone: 770-433-8211
Owner/Operator Telephone Ext: Not reported
Owner/Operator Fax: Not reported
Owner/Operator Email: Not reported

Owner/Operator Indicator: Operator
Owner/Operator Name: HOME DEPOT USA, INC
Legal Status: Private
Date Became Current: 20111231
Date Ended Current: Not reported
Owner/Operator Address: 2455 PACES FERRY RD
Owner/Operator City,State,Zip: ATLANTA, GA 30339
Owner/Operator Telephone: 770-433-8211
Owner/Operator Telephone Ext: Not reported
Owner/Operator Fax: Not reported
Owner/Operator Email: Not reported

Owner/Operator Indicator: Operator
Owner/Operator Name: HOME DEPOT USA, INC
Legal Status: Private
Date Became Current: 20201231
Date Ended Current: Not reported
Owner/Operator Address: 2455 PACES FERRY RD
Owner/Operator City,State,Zip: ATLANTA, GA 30339
Owner/Operator Telephone: 770-433-8211
Owner/Operator Telephone Ext: Not reported
Owner/Operator Fax: Not reported
Owner/Operator Email: Not reported

Owner/Operator Indicator: Owner
Owner/Operator Name: HOME DEPOT #HD 4029
Legal Status: Private
Date Became Current: 20070215
Date Ended Current: Not reported
Owner/Operator Address: 2455 PACES FERRY RD

HOME DEPOT #HD 4029 (Continued) **1010330116**

Owner/Operator City,State,Zip:	ATLANTA, GA 30339
Owner/Operator Telephone:	770-433-8211
Owner/Operator Telephone Ext:	Not reported
Owner/Operator Fax:	Not reported
Owner/Operator Email:	Not reported
Owner/Operator Indicator:	Operator
Owner/Operator Name: HOME DEPOT #HD 4029	
Legal Status:	Private
Date Became Current:	20070215
Date Ended Current:	Not reported
Owner/Operator Address:	2455 PACES FERRY RD
Owner/Operator City,State,Zip:	ATLANTA, GA 30339
Owner/Operator Telephone:	770-433-8211
Owner/Operator Telephone Ext:	Not reported
Owner/Operator Fax:	Not reported
Owner/Operator Email:	Not reported
Owner/Operator Indicator:	Owner
Owner/Operator Name: HOME DEPOT USA, INC	
Legal Status:	Private
Date Became Current:	20070215
Date Ended Current:	Not reported
Owner/Operator Address:	2455 PACES FERRY RD
Owner/Operator City,State,Zip:	ATLANTA, GA 30339
Owner/Operator Telephone:	770-433-8211
Owner/Operator Telephone Ext:	Not reported
Owner/Operator Fax:	Not reported
Owner/Operator Email:	Not reported
Owner/Operator Indicator:	Operator
Owner/Operator Name: HOME DEPOT USA, INC	
Legal Status:	Private
Date Became Current:	20081231
Date Ended Current:	Not reported
Owner/Operator Address:	2455 PACES FERRY RD
Owner/Operator City,State,Zip:	ATLANTA, GA 30339
Owner/Operator Telephone:	770-433-8211
Owner/Operator Telephone Ext:	Not reported
Owner/Operator Fax:	Not reported
Owner/Operator Email:	Not reported
Owner/Operator Indicator:	Operator
Owner/Operator Name: HOME DEPOT USA, INC	
Legal Status:	Private
Date Became Current:	20070215
Date Ended Current:	Not reported
Owner/Operator Address:	2455 PACES FERRY RD
Owner/Operator City,State,Zip:	ATLANTA, GA 30339
Owner/Operator Telephone:	770-433-8211
Owner/Operator Telephone Ext:	Not reported
Owner/Operator Fax:	Not reported
Owner/Operator Email:	Not reported
Owner/Operator Indicator:	Owner
Owner/Operator Name: HOME DEPOT USA, INC	
Legal Status:	Private

HOME DEPOT #HD 4029 (Continued) **1010330116**

Date Became Current:	20131231
Date Ended Current:	Not reported
Owner/Operator Address:	2455 PACES FERRY RD
Owner/Operator City,State,Zip:	ATLANTA, GA 30339
Owner/Operator Telephone:	770-433-8211
Owner/Operator Telephone Ext:	Not reported
Owner/Operator Fax:	Not reported
Owner/Operator Email:	Not reported
Owner/Operator Indicator:	Operator
Owner/Operator Name: HOME DEPOT USA, INC	
Legal Status:	Private
Date Became Current:	20131231
Date Ended Current:	Not reported
Owner/Operator Address:	2455 PACES FERRY RD
Owner/Operator City,State,Zip:	ATLANTA, GA 30339
Owner/Operator Telephone:	770-433-8211
Owner/Operator Telephone Ext:	Not reported
Owner/Operator Fax:	Not reported
Owner/Operator Email:	Not reported
Owner/Operator Indicator:	Owner
Owner/Operator Name: HOME DEPOT USA, INC	
Legal Status:	Private
Date Became Current:	20151231
Date Ended Current:	Not reported
Owner/Operator Address:	2455 PACES FERRY RD
Owner/Operator City,State,Zip:	ATLANTA, GA 30339
Owner/Operator Telephone:	770-433-8211
Owner/Operator Telephone Ext:	Not reported
Owner/Operator Fax:	Not reported
Owner/Operator Email:	Not reported
Owner/Operator Indicator:	Operator
Owner/Operator Name: HOME DEPOT USA, INC	
Legal Status:	Private
Date Became Current:	20171231
Date Ended Current:	Not reported
Owner/Operator Address:	2455 PACES FERRY RD
Owner/Operator City,State,Zip:	ATLANTA, GA 30339
Owner/Operator Telephone:	770-433-8211
Owner/Operator Telephone Ext:	Not reported
Owner/Operator Fax:	Not reported
Owner/Operator Email:	Not reported
Owner/Operator Indicator:	Operator
Owner/Operator Name: HOME DEPOT USA, INC	
Legal Status:	Private
Date Became Current:	20191231
Date Ended Current:	Not reported
Owner/Operator Address:	2455 PACES FERRY RD
Owner/Operator City,State,Zip:	ATLANTA, GA 30339
Owner/Operator Telephone:	770-433-8211
Owner/Operator Telephone Ext:	Not reported
Owner/Operator Fax:	Not reported
Owner/Operator Email:	Not reported

HOME DEPOT #HD 4029 (Continued) **1010330116**

Owner/Operator Indicator:	Owner
Owner/Operator Name: HOME DEPOT USA, INC.	
Legal Status:	Private
Date Became Current:	20070215
Date Ended Current:	Not reported
Owner/Operator Address:	2455 PACES FERRY RD., D-4
Owner/Operator City,State,Zip:	ATLANTA, GA 30339
Owner/Operator Telephone:	770-433-8211
Owner/Operator Telephone Ext:	82
Owner/Operator Fax:	Not reported
Owner/Operator Email:	Not reported

Owner/Operator Indicator:	Operator
Owner/Operator Name: HOME DEPOT USA, INC	
Legal Status:	Private
Date Became Current:	20121231
Date Ended Current:	Not reported
Owner/Operator Address:	2455 PACES FERRY RD
Owner/Operator City,State,Zip:	ATLANTA, GA 30339
Owner/Operator Telephone:	770-433-8211
Owner/Operator Telephone Ext:	Not reported
Owner/Operator Fax:	Not reported
Owner/Operator Email:	Not reported

Owner/Operator Indicator:	Operator
Owner/Operator Name: HOME DEPOT USA, INC	
Legal Status:	Private
Date Became Current:	20181231
Date Ended Current:	Not reported
Owner/Operator Address:	2455 PACES FERRY RD
Owner/Operator City,State,Zip:	ATLANTA, GA 30339
Owner/Operator Telephone:	770-433-8211
Owner/Operator Telephone Ext:	Not reported
Owner/Operator Fax:	Not reported
Owner/Operator Email:	Not reported

Owner/Operator Indicator:	Operator
Owner/Operator Name: HOME DEPOT USA, INC	
Legal Status:	Private
Date Became Current:	20070215
Date Ended Current:	Not reported
Owner/Operator Address:	2455 PACES FERRY RD
Owner/Operator City,State,Zip:	ATLANTA, GA 30339
Owner/Operator Telephone:	770-433-8211
Owner/Operator Telephone Ext:	Not reported
Owner/Operator Fax:	Not reported
Owner/Operator Email:	Not reported

Owner/Operator Indicator:	Owner
Owner/Operator Name: HOME DEPOT USA, INC	
Legal Status:	Private
Date Became Current:	20070215
Date Ended Current:	Not reported
Owner/Operator Address:	2455 PACES FERRY RD
Owner/Operator City,State,Zip:	ATLANTA, GA 30339
Owner/Operator Telephone:	770-433-8211
Owner/Operator Telephone Ext:	Not reported

HOME DEPOT #HD 4029 (Continued) **1010330116**

Owner/Operator Fax:	Not reported
Owner/Operator Email:	Not reported
Owner/Operator Indicator:	Owner
Owner/Operator Name: HOME DEPOT USA, INC	
Legal Status:	Private
Date Became Current:	20121231
Date Ended Current:	Not reported
Owner/Operator Address:	2455 PACES FERRY RD
Owner/Operator City,State,Zip:	ATLANTA, GA 30339
Owner/Operator Telephone:	770-433-8211
Owner/Operator Telephone Ext:	Not reported
Owner/Operator Fax:	Not reported
Owner/Operator Email:	Not reported
Owner/Operator Indicator:	Owner
Owner/Operator Name: HOME DEPOT USA, INC	
Legal Status:	Private
Date Became Current:	20141231
Date Ended Current:	Not reported
Owner/Operator Address:	2455 PACES FERRY RD
Owner/Operator City,State,Zip:	ATLANTA, GA 30339
Owner/Operator Telephone:	770-433-8211
Owner/Operator Telephone Ext:	Not reported
Owner/Operator Fax:	Not reported
Owner/Operator Email:	Not reported
Owner/Operator Indicator:	Owner
Owner/Operator Name: HOME DEPOT USA, INC	
Legal Status:	Private
Date Became Current:	20201231
Date Ended Current:	Not reported
Owner/Operator Address:	2455 PACES FERRY RD
Owner/Operator City,State,Zip:	ATLANTA, GA 30339
Owner/Operator Telephone:	770-433-8211
Owner/Operator Telephone Ext:	Not reported
Owner/Operator Fax:	Not reported
Owner/Operator Email:	Not reported
Owner/Operator Indicator:	Operator
Owner/Operator Name: HOME DEPOT USA, INC.	
Legal Status:	Private
Date Became Current:	20070215
Date Ended Current:	Not reported
Owner/Operator Address:	2455 PACES FERRY RD., D-4
Owner/Operator City,State,Zip:	ATLANTA, GA 30339
Owner/Operator Telephone:	770-433-8211
Owner/Operator Telephone Ext:	82
Owner/Operator Fax:	Not reported
Owner/Operator Email:	Not reported
Owner/Operator Indicator:	Operator
Owner/Operator Name: HOME DEPOT USA, INC	
Legal Status:	Private
Date Became Current:	20071231
Date Ended Current:	Not reported
Owner/Operator Address:	2455 PACES FERRY RD

HOME DEPOT #HD 4029 (Continued) **1010330116**

Owner/Operator City,State,Zip: ATLANTA, GA 30339
Owner/Operator Telephone: 770-433-8211
Owner/Operator Telephone Ext: Not reported
Owner/Operator Fax: Not reported
Owner/Operator Email: Not reported

Owner/Operator Indicator: Operator
Owner/Operator Name: HOME DEPOT USA, INC
Legal Status: Private
Date Became Current: 20151231
Date Ended Current: Not reported
Owner/Operator Address: 2455 PACES FERRY RD
Owner/Operator City,State,Zip: ATLANTA, GA 30339
Owner/Operator Telephone: 770-433-8211
Owner/Operator Telephone Ext: Not reported
Owner/Operator Fax: Not reported
Owner/Operator Email: Not reported

Owner/Operator Indicator: Owner
Owner/Operator Name: HOME DEPOT USA, INC
Legal Status: Private
Date Became Current: 20161231
Date Ended Current: Not reported
Owner/Operator Address: 2455 PACES FERRY RD
Owner/Operator City,State,Zip: ATLANTA, GA 30339
Owner/Operator Telephone: 770-433-8211
Owner/Operator Telephone Ext: Not reported
Owner/Operator Fax: Not reported
Owner/Operator Email: Not reported

Owner/Operator Indicator: Operator
Owner/Operator Name: HOME DEPOT USA, INC
Legal Status: Private
Date Became Current: 20161231
Date Ended Current: Not reported
Owner/Operator Address: 2455 PACES FERRY RD
Owner/Operator City,State,Zip: ATLANTA, GA 30339
Owner/Operator Telephone: 770-433-8211
Owner/Operator Telephone Ext: Not reported
Owner/Operator Fax: Not reported
Owner/Operator Email: Not reported

Owner/Operator Indicator: Owner
Owner/Operator Name: HOME DEPOT USA, INC
Legal Status: Private
Date Became Current: 20181231
Date Ended Current: Not reported
Owner/Operator Address: 2455 PACES FERRY RD
Owner/Operator City,State,Zip: ATLANTA, GA 30339
Owner/Operator Telephone: 770-433-8211
Owner/Operator Telephone Ext: Not reported
Owner/Operator Fax: Not reported
Owner/Operator Email: Not reported

Historic Generators:
Receive Date: 20131231
Handler Name: HOME DEPOT #HD 4029

HOME DEPOT #HD 4029 (Continued) **1010330116**

Federal Waste Generator Description:	Small Quantity Generator
State District Owner:	Not reported
Large Quantity Handler of Universal Waste:	No
Recognized Trader Importer:	No
Recognized Trader Exporter:	No
Spent Lead Acid Battery Importer:	No
Spent Lead Acid Battery Exporter:	No
Current Record:	No
Non Storage Recycler Activity:	Not reported
Electronic Manifest Broker:	Not reported

Receive Date:	20071231
Handler Name: HOME DEPOT #HD 4029	
Federal Waste Generator Description:	Small Quantity Generator
State District Owner:	Not reported
Large Quantity Handler of Universal Waste:	No
Recognized Trader Importer:	No
Recognized Trader Exporter:	No
Spent Lead Acid Battery Importer:	No
Spent Lead Acid Battery Exporter:	No
Current Record:	No
Non Storage Recycler Activity:	Not reported
Electronic Manifest Broker:	Not reported

Receive Date:	20081231
Handler Name: HOME DEPOT #HD 4029	
Federal Waste Generator Description:	Small Quantity Generator
State District Owner:	Not reported
Large Quantity Handler of Universal Waste:	No
Recognized Trader Importer:	No
Recognized Trader Exporter:	No
Spent Lead Acid Battery Importer:	No
Spent Lead Acid Battery Exporter:	No
Current Record:	No
Non Storage Recycler Activity:	Not reported
Electronic Manifest Broker:	Not reported

Receive Date:	20091231
Handler Name: HOME DEPOT #HD 4029	
Federal Waste Generator Description:	Small Quantity Generator
State District Owner:	Not reported
Large Quantity Handler of Universal Waste:	No
Recognized Trader Importer:	No
Recognized Trader Exporter:	No
Spent Lead Acid Battery Importer:	No
Spent Lead Acid Battery Exporter:	No
Current Record:	No
Non Storage Recycler Activity:	Not reported
Electronic Manifest Broker:	Not reported

Receive Date:	20101231
Handler Name: HOME DEPOT #HD 4029	
Federal Waste Generator Description:	Small Quantity Generator
State District Owner:	Not reported
Large Quantity Handler of Universal Waste:	No
Recognized Trader Importer:	No
Recognized Trader Exporter:	No

HOME DEPOT #HD 4029 (Continued) **1010330116**

Spent Lead Acid Battery Importer:	No
Spent Lead Acid Battery Exporter:	No
Current Record:	No
Non Storage Recycler Activity:	Not reported
Electronic Manifest Broker:	Not reported
Receive Date:	20111231
Handler Name: HOME DEPOT #HD 4029	
Federal Waste Generator Description:	Small Quantity Generator
State District Owner:	Not reported
Large Quantity Handler of Universal Waste:	No
Recognized Trader Importer:	No
Recognized Trader Exporter:	No
Spent Lead Acid Battery Importer:	No
Spent Lead Acid Battery Exporter:	No
Current Record:	No
Non Storage Recycler Activity:	Not reported
Electronic Manifest Broker:	Not reported
Receive Date:	20121231
Handler Name: HOME DEPOT #HD 4029	
Federal Waste Generator Description:	Small Quantity Generator
State District Owner:	Not reported
Large Quantity Handler of Universal Waste:	No
Recognized Trader Importer:	No
Recognized Trader Exporter:	No
Spent Lead Acid Battery Importer:	No
Spent Lead Acid Battery Exporter:	No
Current Record:	No
Non Storage Recycler Activity:	Not reported
Electronic Manifest Broker:	Not reported
Receive Date:	20131231
Handler Name: HOME DEPOT #HD 4029	
Federal Waste Generator Description:	Small Quantity Generator
State District Owner:	Not reported
Large Quantity Handler of Universal Waste:	No
Recognized Trader Importer:	No
Recognized Trader Exporter:	No
Spent Lead Acid Battery Importer:	No
Spent Lead Acid Battery Exporter:	No
Current Record:	No
Non Storage Recycler Activity:	Not reported
Electronic Manifest Broker:	Not reported
Receive Date:	20141231
Handler Name: HOME DEPOT #HD 4029	
Federal Waste Generator Description:	Small Quantity Generator
State District Owner:	Not reported
Large Quantity Handler of Universal Waste:	No
Recognized Trader Importer:	No
Recognized Trader Exporter:	No
Spent Lead Acid Battery Importer:	No
Spent Lead Acid Battery Exporter:	No
Current Record:	No
Non Storage Recycler Activity:	Not reported
Electronic Manifest Broker:	Not reported

HOME DEPOT #HD 4029 (Continued) **1010330116**

Receive Date:	20151231
Handler Name: HOME DEPOT #HD 4029	
Federal Waste Generator Description:	Small Quantity Generator
State District Owner:	Not reported
Large Quantity Handler of Universal Waste:	No
Recognized Trader Importer:	No
Recognized Trader Exporter:	No
Spent Lead Acid Battery Importer:	No
Spent Lead Acid Battery Exporter:	No
Current Record:	No
Non Storage Recycler Activity:	Not reported
Electronic Manifest Broker:	Not reported

Receive Date:	20161231
Handler Name: HOME DEPOT #HD 4029	
Federal Waste Generator Description:	Small Quantity Generator
State District Owner:	Not reported
Large Quantity Handler of Universal Waste:	No
Recognized Trader Importer:	No
Recognized Trader Exporter:	No
Spent Lead Acid Battery Importer:	No
Spent Lead Acid Battery Exporter:	No
Current Record:	No
Non Storage Recycler Activity:	Not reported
Electronic Manifest Broker:	Not reported

Receive Date:	20171231
Handler Name: HOME DEPOT #HD 4029	
Federal Waste Generator Description:	Small Quantity Generator
State District Owner:	Not reported
Large Quantity Handler of Universal Waste:	No
Recognized Trader Importer:	No
Recognized Trader Exporter:	No
Spent Lead Acid Battery Importer:	No
Spent Lead Acid Battery Exporter:	No
Current Record:	No
Non Storage Recycler Activity:	Not reported
Electronic Manifest Broker:	Not reported

Receive Date:	20181231
Handler Name: HOME DEPOT #HD 4029	
Federal Waste Generator Description:	Small Quantity Generator
State District Owner:	Not reported
Large Quantity Handler of Universal Waste:	No
Recognized Trader Importer:	No
Recognized Trader Exporter:	No
Spent Lead Acid Battery Importer:	No
Spent Lead Acid Battery Exporter:	No
Current Record:	No
Non Storage Recycler Activity:	Not reported
Electronic Manifest Broker:	Not reported

Receive Date:	20191231
Handler Name: HOME DEPOT #HD 4029	
Federal Waste Generator Description:	Small Quantity Generator
State District Owner:	Not reported
Large Quantity Handler of Universal Waste:	No

HOME DEPOT #HD 4029 (Continued) **1010330116**

Recognized Trader Importer: No
Recognized Trader Exporter: No
Spent Lead Acid Battery Importer: No
Spent Lead Acid Battery Exporter: No
Current Record: No
Non Storage Recycler Activity: Not reported
Electronic Manifest Broker: Not reported

Receive Date: 20201231
Handler Name: HOME DEPOT #HD 4029
Federal Waste Generator Description: Small Quantity Generator
State District Owner: Not reported
Large Quantity Handler of Universal Waste: No
Recognized Trader Importer: No
Recognized Trader Exporter: No
Spent Lead Acid Battery Importer: No
Spent Lead Acid Battery Exporter: No
Current Record: No
Non Storage Recycler Activity: No
Electronic Manifest Broker: No

Receive Date: 20220321
Handler Name: HOME DEPOT #HD 4029
Federal Waste Generator Description: Small Quantity Generator
State District Owner: Not reported
Large Quantity Handler of Universal Waste: No
Recognized Trader Importer: No
Recognized Trader Exporter: No
Spent Lead Acid Battery Importer: No
Spent Lead Acid Battery Exporter: No
Current Record: No
Non Storage Recycler Activity: No
Electronic Manifest Broker: No

Receive Date: 20230301
Handler Name: HOME DEPOT #HD 4029
Federal Waste Generator Description: Small Quantity Generator
State District Owner: Not reported
Large Quantity Handler of Universal Waste: No
Recognized Trader Importer: No
Recognized Trader Exporter: No
Spent Lead Acid Battery Importer: No
Spent Lead Acid Battery Exporter: No
Current Record: Yes
Non Storage Recycler Activity: No
Electronic Manifest Broker: No

List of NAICS Codes and Descriptions:
NAICS Code: 44411
NAICS Description: HOME CENTERS

NAICS Code: 444110
NAICS Description: HOME CENTERS

Has the Facility Received Notices of Violations:
Found Violation: Yes

HOME DEPOT #HD 4029 (Continued) **1010330116**

Agency Which Determined Violation:	State
Violation Short Description:	Generators - Records/Reporting
Date Violation was Determined:	20121001
Actual Return to Compliance Date:	20121204
Return to Compliance Qualifier:	Documented
Violation Responsible Agency:	State
Scheduled Compliance Date:	20121130
Enforcement Identifier:	101
Date of Enforcement Action:	20121022
Enforcement Responsible Agency:	State
Enforcement Docket Number:	Not reported
Enforcement Attorney:	Not reported
Corrective Action Component:	No
Appeal Initiated Date:	Not reported
Appeal Resolution Date:	Not reported
Disposition Status Date:	Not reported
Disposition Status:	Not reported
Disposition Status Description:	Not reported
Consent/Final Order Sequence Number:	Not reported
Consent/Final Order Respondent Name:	Not reported
Consent/Final Order Lead Agency:	Not reported
Enforcement Type:	NOTICE OF NONCOMPLIANCE
Enforcement Responsible Person:	ORAMN
Enforcement Responsible Sub-Organization:	WR
SEP Sequence Number:	Not reported
SEP Expenditure Amount:	Not reported
SEP Scheduled Completion Date:	Not reported
SEP Actual Date:	Not reported
SEP Defaulted Date:	Not reported
SEP Type:	Not reported
SEP Type Description:	Not reported
Proposed Amount:	Not reported
Final Monetary Amount:	Not reported
Paid Amount:	Not reported
Final Count:	Not reported
Final Amount:	Not reported

Found Violation:	Yes
Agency Which Determined Violation:	State
Violation Short Description:	Generators - Records/Reporting
Date Violation was Determined:	20121001
Actual Return to Compliance Date:	20121204
Return to Compliance Qualifier:	Documented
Violation Responsible Agency:	State
Scheduled Compliance Date:	20121130
Enforcement Identifier:	101
Date of Enforcement Action:	20121022
Enforcement Responsible Agency:	State
Enforcement Docket Number:	Not reported
Enforcement Attorney:	Not reported
Corrective Action Component:	No
Appeal Initiated Date:	Not reported
Appeal Resolution Date:	Not reported
Disposition Status Date:	Not reported
Disposition Status:	Not reported
Disposition Status Description:	Not reported
Consent/Final Order Sequence Number:	Not reported

HOME DEPOT #HD 4029 (Continued) **1010330116**

Consent/Final Order Respondent Name:	Not reported
Consent/Final Order Lead Agency:	Not reported
Enforcement Type:	NOTICE OF NONCOMPLIANCE
Enforcement Responsible Person:	ORAMN
Enforcement Responsible Sub-Organization:	WR
SEP Sequence Number:	Not reported
SEP Expenditure Amount:	Not reported
SEP Scheduled Completion Date:	Not reported
SEP Actual Date:	Not reported
SEP Defaulted Date:	Not reported
SEP Type:	Not reported
SEP Type Description:	Not reported
Proposed Amount:	Not reported
Final Monetary Amount:	Not reported
Paid Amount:	Not reported
Final Count:	Not reported
Final Amount:	Not reported

Found Violation:	Yes
Agency Which Determined Violation:	State
Violation Short Description:	Generators - Pre-transport
Date Violation was Determined:	20121001
Actual Return to Compliance Date:	20121204
Return to Compliance Qualifier:	Documented
Violation Responsible Agency:	State
Scheduled Compliance Date:	20121130
Enforcement Identifier:	101
Date of Enforcement Action:	20121022
Enforcement Responsible Agency:	State
Enforcement Docket Number:	Not reported
Enforcement Attorney:	Not reported
Corrective Action Component:	No
Appeal Initiated Date:	Not reported
Appeal Resolution Date:	Not reported
Disposition Status Date:	Not reported
Disposition Status:	Not reported
Disposition Status Description:	Not reported
Consent/Final Order Sequence Number:	Not reported
Consent/Final Order Respondent Name:	Not reported
Consent/Final Order Lead Agency:	Not reported
Enforcement Type:	NOTICE OF NONCOMPLIANCE
Enforcement Responsible Person:	ORAMN
Enforcement Responsible Sub-Organization:	WR
SEP Sequence Number:	Not reported
SEP Expenditure Amount:	Not reported
SEP Scheduled Completion Date:	Not reported
SEP Actual Date:	Not reported
SEP Defaulted Date:	Not reported
SEP Type:	Not reported
SEP Type Description:	Not reported
Proposed Amount:	Not reported
Final Monetary Amount:	Not reported
Paid Amount:	Not reported
Final Count:	Not reported
Final Amount:	Not reported

Found Violation:	Yes

HOME DEPOT #HD 4029 (Continued) **1010330116**

Agency Which Determined Violation:	State
Violation Short Description:	Generators - Pre-transport
Date Violation was Determined:	20121001
Actual Return to Compliance Date:	20121204
Return to Compliance Qualifier:	Documented
Violation Responsible Agency:	State
Scheduled Compliance Date:	20121130
Enforcement Identifier:	101
Date of Enforcement Action:	20121022
Enforcement Responsible Agency:	State
Enforcement Docket Number:	Not reported
Enforcement Attorney:	Not reported
Corrective Action Component:	No
Appeal Initiated Date:	Not reported
Appeal Resolution Date:	Not reported
Disposition Status Date:	Not reported
Disposition Status:	Not reported
Disposition Status Description:	Not reported
Consent/Final Order Sequence Number:	Not reported
Consent/Final Order Respondent Name:	Not reported
Consent/Final Order Lead Agency:	Not reported
Enforcement Type:	NOTICE OF NONCOMPLIANCE
Enforcement Responsible Person:	ORAMN
Enforcement Responsible Sub-Organization:	WR
SEP Sequence Number:	Not reported
SEP Expenditure Amount:	Not reported
SEP Scheduled Completion Date:	Not reported
SEP Actual Date:	Not reported
SEP Defaulted Date:	Not reported
SEP Type:	Not reported
SEP Type Description:	Not reported
Proposed Amount:	Not reported
Final Monetary Amount:	Not reported
Paid Amount:	Not reported
Final Count:	Not reported
Final Amount:	Not reported

Found Violation:	Yes
Agency Which Determined Violation:	State
Violation Short Description:	Generators - Pre-transport
Date Violation was Determined:	20080319
Actual Return to Compliance Date:	20080417
Return to Compliance Qualifier:	Documented
Violation Responsible Agency:	State
Scheduled Compliance Date:	20080505
Enforcement Identifier:	101
Date of Enforcement Action:	20080402
Enforcement Responsible Agency:	State
Enforcement Docket Number:	Not reported
Enforcement Attorney:	Not reported
Corrective Action Component:	No
Appeal Initiated Date:	Not reported
Appeal Resolution Date:	Not reported
Disposition Status Date:	Not reported
Disposition Status:	Not reported
Disposition Status Description:	Not reported
Consent/Final Order Sequence Number:	Not reported

HOME DEPOT #HD 4029 (Continued) **1010330116**

Consent/Final Order Respondent Name: Not reported
Consent/Final Order Lead Agency: Not reported
Enforcement Type: NOTICE OF NONCOMPLIANCE
Enforcement Responsible Person: ORAMN
Enforcement Responsible Sub-Organization: WR
SEP Sequence Number: Not reported
SEP Expenditure Amount: Not reported
SEP Scheduled Completion Date: Not reported
SEP Actual Date: Not reported
SEP Defaulted Date: Not reported
SEP Type: Not reported
SEP Type Description: Not reported
Proposed Amount: Not reported
Final Monetary Amount: Not reported
Paid Amount: Not reported
Final Count: Not reported
Final Amount: Not reported

Found Violation: Yes
Agency Which Determined Violation: State
Violation Short Description: Universal Waste - Small Quantity Handlers
Date Violation was Determined: 20121001
Actual Return to Compliance Date: 20121204
Return to Compliance Qualifier: Documented
Violation Responsible Agency: State
Scheduled Compliance Date: 20121130
Enforcement Identifier: 101
Date of Enforcement Action: 20121022
Enforcement Responsible Agency: State
Enforcement Docket Number: Not reported
Enforcement Attorney: Not reported
Corrective Action Component: No
Appeal Initiated Date: Not reported
Appeal Resolution Date: Not reported
Disposition Status Date: Not reported
Disposition Status: Not reported
Disposition Status Description: Not reported
Consent/Final Order Sequence Number: Not reported
Consent/Final Order Respondent Name: Not reported
Consent/Final Order Lead Agency: Not reported
Enforcement Type: NOTICE OF NONCOMPLIANCE
Enforcement Responsible Person: ORAMN
Enforcement Responsible Sub-Organization: WR
SEP Sequence Number: Not reported
SEP Expenditure Amount: Not reported
SEP Scheduled Completion Date: Not reported
SEP Actual Date: Not reported
SEP Defaulted Date: Not reported
SEP Type: Not reported
SEP Type Description: Not reported
Proposed Amount: Not reported
Final Monetary Amount: Not reported
Paid Amount: Not reported
Final Count: Not reported
Final Amount: Not reported

Found Violation: No

HOME DEPOT #HD 4029 (Continued) **1010330116**

Agency Which Determined Violation:	Not reported
Violation Short Description:	Not reported
Date Violation was Determined:	Not reported
Actual Return to Compliance Date:	Not reported
Return to Compliance Qualifier:	Not reported
Violation Responsible Agency:	Not reported
Scheduled Compliance Date:	Not reported
Enforcement Identifier:	Not reported
Date of Enforcement Action:	Not reported
Enforcement Responsible Agency:	Not reported
Enforcement Docket Number:	Not reported
Enforcement Attorney:	Not reported
Corrective Action Component:	Not reported
Appeal Initiated Date:	Not reported
Appeal Resolution Date:	Not reported
Disposition Status Date:	Not reported
Disposition Status:	Not reported
Disposition Status Description:	Not reported
Consent/Final Order Sequence Number:	Not reported
Consent/Final Order Respondent Name:	Not reported
Consent/Final Order Lead Agency:	Not reported
Enforcement Type:	Not reported
Enforcement Responsible Person:	Not reported
Enforcement Responsible Sub-Organization:	Not reported
SEP Sequence Number:	Not reported
SEP Expenditure Amount:	Not reported
SEP Scheduled Completion Date:	Not reported
SEP Actual Date:	Not reported
SEP Defaulted Date:	Not reported
SEP Type:	Not reported
SEP Type Description:	Not reported
Proposed Amount:	Not reported
Final Monetary Amount:	Not reported
Paid Amount:	Not reported
Final Count:	Not reported
Final Amount:	Not reported

Found Violation:	Yes
Agency Which Determined Violation:	State
Violation Short Description:	Generators - Records/Reporting
Date Violation was Determined:	20080319
Actual Return to Compliance Date:	20080417
Return to Compliance Qualifier:	Documented
Violation Responsible Agency:	State
Scheduled Compliance Date:	20080505
Enforcement Identifier:	101
Date of Enforcement Action:	20080402
Enforcement Responsible Agency:	State
Enforcement Docket Number:	Not reported
Enforcement Attorney:	Not reported
Corrective Action Component:	No
Appeal Initiated Date:	Not reported
Appeal Resolution Date:	Not reported
Disposition Status Date:	Not reported
Disposition Status:	Not reported
Disposition Status Description:	Not reported
Consent/Final Order Sequence Number:	Not reported

HOME DEPOT #HD 4029 (Continued) **1010330116**

Consent/Final Order Respondent Name:	Not reported
Consent/Final Order Lead Agency:	Not reported
Enforcement Type:	NOTICE OF NONCOMPLIANCE
Enforcement Responsible Person:	ORAMN
Enforcement Responsible Sub-Organization:	WR
SEP Sequence Number:	Not reported
SEP Expenditure Amount:	Not reported
SEP Scheduled Completion Date:	Not reported
SEP Actual Date:	Not reported
SEP Defaulted Date:	Not reported
SEP Type:	Not reported
SEP Type Description:	Not reported
Proposed Amount:	Not reported
Final Monetary Amount:	Not reported
Paid Amount:	Not reported
Final Count:	Not reported
Final Amount:	Not reported

Found Violation:	No
Agency Which Determined Violation:	Not reported
Violation Short Description:	Not reported
Date Violation was Determined:	Not reported
Actual Return to Compliance Date:	Not reported
Return to Compliance Qualifier:	Not reported
Violation Responsible Agency:	Not reported
Scheduled Compliance Date:	Not reported
Enforcement Identifier:	Not reported
Date of Enforcement Action:	Not reported
Enforcement Responsible Agency:	Not reported
Enforcement Docket Number:	Not reported
Enforcement Attorney:	Not reported
Corrective Action Component:	Not reported
Appeal Initiated Date:	Not reported
Appeal Resolution Date:	Not reported
Disposition Status Date:	Not reported
Disposition Status:	Not reported
Disposition Status Description:	Not reported
Consent/Final Order Sequence Number:	Not reported
Consent/Final Order Respondent Name:	Not reported
Consent/Final Order Lead Agency:	Not reported
Enforcement Type:	Not reported
Enforcement Responsible Person:	Not reported
Enforcement Responsible Sub-Organization:	Not reported
SEP Sequence Number:	Not reported
SEP Expenditure Amount:	Not reported
SEP Scheduled Completion Date:	Not reported
SEP Actual Date:	Not reported
SEP Defaulted Date:	Not reported
SEP Type:	Not reported
SEP Type Description:	Not reported
Proposed Amount:	Not reported
Final Monetary Amount:	Not reported
Paid Amount:	Not reported
Final Count:	Not reported
Final Amount:	Not reported

Found Violation:	No

HOME DEPOT #HD 4029 (Continued) **1010330116**

Agency Which Determined Violation: Not reported
Violation Short Description: Not reported
Date Violation was Determined: Not reported
Actual Return to Compliance Date: Not reported
Return to Compliance Qualifier: Not reported
Violation Responsible Agency: Not reported
Scheduled Compliance Date: Not reported
Enforcement Identifier: Not reported
Date of Enforcement Action: Not reported
Enforcement Responsible Agency: Not reported
Enforcement Docket Number: Not reported
Enforcement Attorney: Not reported
Corrective Action Component: Not reported
Appeal Initiated Date: Not reported
Appeal Resolution Date: Not reported
Disposition Status Date: Not reported
Disposition Status: Not reported
Disposition Status Description: Not reported
Consent/Final Order Sequence Number:Not reported
Consent/Final Order Respondent Name: Not reported
Consent/Final Order Lead Agency: Not reported
Enforcement Type: Not reported
Enforcement Responsible Person: Not reported
Enforcement Responsible Sub-Organization: Not reported
SEP Sequence Number: Not reported
SEP Expenditure Amount: Not reported
SEP Scheduled Completion Date: Not reported
SEP Actual Date: Not reported
SEP Defaulted Date: Not reported
SEP Type: Not reported
SEP Type Description: Not reported
Proposed Amount: Not reported
Final Monetary Amount: Not reported
Paid Amount: Not reported
Final Count: Not reported
Final Amount: Not reported

Evaluation Action Summary:
Evaluation Date: 20121001
Evaluation Responsible Agency: State
Found Violation: Yes
Evaluation Type Description: COMPLIANCE EVALUATION INSPECTION
Evaluation Responsible Person Identifier: ORAMN
Evaluation Responsible Sub-Organization: WR
Actual Return to Compliance Date: 20121204
Scheduled Compliance Date: 20121130
Date of Request: Not reported
Date Response Received: Not reported
Request Agency: Not reported
Former Citation: Not reported

Evaluation Date: 20121001
Evaluation Responsible Agency: State
Found Violation: Yes
Evaluation Type Description: COMPLIANCE EVALUATION INSPECTION
Evaluation Responsible Person Identifier: ORAMN
Evaluation Responsible Sub-Organization: WR

HOME DEPOT #HD 4029 (Continued) **1010330116**

Actual Return to Compliance Date:	20121204
Scheduled Compliance Date:	20121130
Date of Request:	Not reported
Date Response Received:	Not reported
Request Agency:	Not reported
Former Citation:	Not reported
Evaluation Date:	20121001
Evaluation Responsible Agency:	State
Found Violation:	Yes
Evaluation Type Description:	COMPLIANCE EVALUATION INSPECTION
Evaluation Responsible Person Identifier:	ORAMN
Evaluation Responsible Sub-Organization:	WR
Actual Return to Compliance Date:	20121204
Scheduled Compliance Date:	20121130
Date of Request:	Not reported
Date Response Received:	Not reported
Request Agency:	Not reported
Former Citation:	Not reported
Evaluation Date:	20121001
Evaluation Responsible Agency:	State
Found Violation:	Yes
Evaluation Type Description:	COMPLIANCE EVALUATION INSPECTION
Evaluation Responsible Person Identifier:	ORAMN
Evaluation Responsible Sub-Organization:	WR
Actual Return to Compliance Date:	20121204
Scheduled Compliance Date:	20121130
Date of Request:	Not reported
Date Response Received:	Not reported
Request Agency:	Not reported
Former Citation:	Not reported
Evaluation Date:	20080319
Evaluation Responsible Agency:	State
Found Violation:	Yes
Evaluation Type Description:	COMPLIANCE EVALUATION INSPECTION
Evaluation Responsible Person Identifier:	ORAMN
Evaluation Responsible Sub-Organization:	WR
Actual Return to Compliance Date:	20080417
Scheduled Compliance Date:	20080505
Date of Request:	Not reported
Date Response Received:	Not reported
Request Agency:	Not reported
Former Citation:	Not reported
Evaluation Date:	20121001
Evaluation Responsible Agency:	State
Found Violation:	Yes
Evaluation Type Description:	COMPLIANCE EVALUATION INSPECTION
Evaluation Responsible Person Identifier:	ORAMN
Evaluation Responsible Sub-Organization:	WR
Actual Return to Compliance Date:	20121204
Scheduled Compliance Date:	20121130
Date of Request:	Not reported
Date Response Received:	Not reported
Request Agency:	Not reported

HOME DEPOT #HD 4029 (Continued) **1010330116**

Former Citation:	Not reported
Evaluation Date:	20171025
Evaluation Responsible Agency:	State
Found Violation:	No
Evaluation Type Description:	COMPLIANCE EVALUATION INSPECTION
Evaluation Responsible Person Identifier:	Not reported
Evaluation Responsible Sub-Organization:	WR
Actual Return to Compliance Date:	Not reported
Scheduled Compliance Date:	Not reported
Date of Request:	Not reported
Date Response Received:	Not reported
Request Agency:	Not reported
Former Citation:	Not reported
Evaluation Date:	20080319
Evaluation Responsible Agency:	State
Found Violation:	Yes
Evaluation Type Description:	COMPLIANCE EVALUATION INSPECTION
Evaluation Responsible Person Identifier:	ORAMN
Evaluation Responsible Sub-Organization:	WR
Actual Return to Compliance Date:	20080417
Scheduled Compliance Date:	20080505
Date of Request:	Not reported
Date Response Received:	Not reported
Request Agency:	Not reported
Former Citation:	Not reported
Evaluation Date:	20081231
Evaluation Responsible Agency:	State
Found Violation:	No
Evaluation Type Description:	COMPLIANCE ASSISTANCE VISIT
Evaluation Responsible Person Identifier:	ORAMN
Evaluation Responsible Sub-Organization:	WR
Actual Return to Compliance Date:	Not reported
Scheduled Compliance Date:	Not reported
Date of Request:	Not reported
Date Response Received:	Not reported
Request Agency:	Not reported
Former Citation:	Not reported
Evaluation Date:	20150709
Evaluation Responsible Agency:	State
Found Violation:	No
Evaluation Type Description:	COMPLIANCE EVALUATION INSPECTION
Evaluation Responsible Person Identifier:	Not reported
Evaluation Responsible Sub-Organization:	WR
Actual Return to Compliance Date:	Not reported
Scheduled Compliance Date:	Not reported
Date of Request:	Not reported
Date Response Received:	Not reported
Request Agency:	Not reported
Former Citation:	Not reported

CA402 **COSMOPROF #8626** **RCRA-VSQG** **1026834520**
WNW **929 NW CIRCLE BLVD** **ORQ000040071**
< 1/8 **CORVALLIS, OR 97330**
0.119 mi.
629 ft. **Site 1 of 4 in cluster CA**

Actual:
227 ft.

Focus Map:
3

RCRA Listings:

Date Form Received by Agency:	20201015
Handler Name:	Cosmoprof #8626
Handler Address:	929 NW CIRCLE BLVD
Handler City,State,Zip:	CORVALLIS, OR 97330
EPA ID:	ORQ000040071
Contact Name:	SARAH MUEHLHAUSER
Contact Address:	929 NW CIRCLE BLVD
Contact City,State,Zip:	CORVALLIS, OR 97330
Contact Telephone:	503-334-7083
Contact Fax:	Not reported
Contact Email:	SMEUHLHAUSER@COSMOPROFBEAUTY.COM
Contact Title:	Not reported
EPA Region:	10
Land Type:	Private
Federal Waste Generator Description:	Conditionally Exempt Small Quantity Generator
Non-Notifier:	Not reported
Biennial Report Cycle:	Not reported
Accessibility:	Not reported
Active Site Indicator:	Handler Activities
State District Owner:	Not reported
State District:	Not reported
Mailing Address:	3001 COLORADO BLVD
Mailing City,State,Zip:	DENTON, TX 76210
Owner Name:	Sally Holdings Llc
Owner Type:	Private
Operator Name:	Sally Beauty Supply Llc
Operator Type:	Private
Short-Term Generator Activity:	No
Importer Activity:	No
Mixed Waste Generator:	No
Transporter Activity:	No
Transfer Facility Activity:	No
Recycler Activity with Storage:	No
Small Quantity On-Site Burner Exemption:	No
Smelting Melting and Refining Furnace Exemption:	No
Underground Injection Control:	No
Off-Site Waste Receipt:	No
Universal Waste Indicator:	No
Universal Waste Destination Facility:	No
Federal Universal Waste:	No
Active Site State-Reg Handler:	---
Federal Facility Indicator:	Not reported
Hazardous Secondary Material Indicator:	N
Sub-Part K Indicator:	Not reported
2018 GPRA Permit Baseline:	Not on the Baseline
2018 GPRA Renewals Baseline:	Not on the Baseline
202 GPRA Corrective Action Baseline:	No
Subject to Corrective Action Universe:	No
Non-TSDFs Where RCRA CA has Been Imposed Universe:	No
Corrective Action Priority Ranking:	No NCAPS ranking
Environmental Control Indicator:	No
Institutional Control Indicator:	No

COSMOPROF #8626 (Continued) **1026834520**

Human Exposure Controls Indicator:	N/A
Groundwater Controls Indicator:	N/A
Significant Non-Complier Universe:	No
Unaddressed Significant Non-Complier Universe:	No
Addressed Significant Non-Complier Universe:	No
Significant Non-Complier With a Compliance Schedule Universe:	No
Financial Assurance Required:	Not reported
Handler Date of Last Change:	20210528
Recognized Trader-Importer:	No
Recognized Trader-Exporter:	No
Importer of Spent Lead Acid Batteries:	No
Exporter of Spent Lead Acid Batteries:	No
Recycler Activity Without Storage:	No
Manifest Broker:	No
Sub-Part P Indicator:	No

Handler - Owner Operator:

Owner/Operator Indicator:	Owner
Owner/Operator Name: SALLY HOLDINGS LLC	
Legal Status:	Private
Date Became Current:	20201015
Date Ended Current:	Not reported
Owner/Operator Address:	3001 COLORADO BLVD
Owner/Operator City,State,Zip:	DENTON, TX 76210
Owner/Operator Telephone:	940-898-7500
Owner/Operator Telephone Ext:	Not reported
Owner/Operator Fax:	Not reported
Owner/Operator Email:	Not reported

Owner/Operator Indicator:	Operator
Owner/Operator Name: SALLY BEAUTY SUPPLY LLC	
Legal Status:	Private
Date Became Current:	20201015
Date Ended Current:	Not reported
Owner/Operator Address:	3001 COLORADO BLVD
Owner/Operator City,State,Zip:	DENTON, TX 76210
Owner/Operator Telephone:	940-898-7500
Owner/Operator Telephone Ext:	Not reported
Owner/Operator Fax:	Not reported
Owner/Operator Email:	Not reported

Historic Generators:

Receive Date:	20201015
Handler Name: COSMOPROF #8626	
Federal Waste Generator Description:	Conditionally Exempt Small Quantity Generator
State District Owner:	Not reported
Large Quantity Handler of Universal Waste:	No
Recognized Trader Importer:	No
Recognized Trader Exporter:	No
Spent Lead Acid Battery Importer:	No
Spent Lead Acid Battery Exporter:	No
Current Record:	Yes
Non Storage Recycler Activity:	No
Electronic Manifest Broker:	No

COSMOPROF #8626 (Continued) **1026834520**

List of NAICS Codes and Descriptions:
NAICS Code: 446120
NAICS Description: COSMETICS, BEAUTY SUPPLIES, AND PERFUME STORES

Facility Has Received Notices of Violations:
Violations: No Violations Found

Evaluation Action Summary:
Evaluations: No Evaluations Found

---

403 **CITY OF CORVALLIS II** **OR LUST** **S100498657**
ESE **ALLEY BETWEEN 1ST AND 2ND STREET** **N/A**
< 1/8 **CORVALLIS, OR 97339**
0.120 mi.
633 ft.

Actual:
218 ft.

Focus Map:
12

LUST:
Name: CITY OF CORVALLIS II
Address: ALLEY BETWEEN 1ST AND 2ND STREET
City,State,Zip: CORVALLIS, OR 97339
Region: Western Region
Facility ID: 02-89-4999
Cleanup Received Date: 01/11/1989
Cleanup Start Date: 01/11/1989
Cleanup Complete Date: 09/25/1992
Decode for Region: West Region

CB404 **AT&T CORP - ORF118** **OR AST** **S111246689**
ESE **900 NE 2ND ST** **OR HSIS** **N/A**
< 1/8 **CORVALLIS, OR 97330**
0.124 mi.
653 ft. **Site 1 of 2 in cluster CB**

Actual:
210 ft.

Focus Map:
6

AST:
Facility ID: 21035
Name: AT&T CORP - ORF118
Address: 900 NE 2ND ST
City,State,Zip: CORVALLIS, OR 97330
Substance: DIESEL FUEL 2 LOW SULFUR
Reporting Quantities: Not reported
Quantity Units: Not reported
Physical State: Not reported
Storage 1: Above ground tank
Storage 2: Not reported
Owner-Operator Name: Randall
Direct Site Phone: 8005669347
Report Class: Annual
Report Year: 2022
Is Poisonous Gas: No
Is Poisonous Material: No
Is Biological Hazard: No
Is Radioactive Material: No
Is Explosive: No
Status: ACTIVE

AT&T CORP - ORF118 (Continued) **S111246689**

Nature of Business:	Wireline Communications
NAICS Code:	517111
Maximum Daily Amount Code:	20
Maximum Daily Amount Code Range:	1,000-4,999
Maximum Daily Amount Units:	gal
Is Solid State:	No
Is Liquid State:	Yes
Is Gaseous State:	No
Is Combustible Dust:	No
Is Fire Hazard:	No
Is Sudden Release of Pressure Hazard:	No
Is Reactive Hazard:	No
Is Immediate Hazard:	No
Is Delayed Hazard:	No
Is Corrosive to Metal:	No
Is Flammable:	Yes
Is Gas Under Pressure:	No
Is Physical HNOC:	No
Is Emission of Gas With Water:	No
Is Organic Peroxide:	No
Is Oxidizer:	No
Is Pyrophoric liquid or solid:	No
Is Pyrophoric Gas:	No
Is Self-Heating:	No
Is Self-Reacting:	No
Is Acute Toxicity:	Yes
Is Aspiration Hazard:	Yes
Is Carcinogenicity:	Yes
Is Germ Cell Mutagenicity:	No
Is Health HNOC:	No
Is Reproductive Toxicity:	No
Is Respiratory or Skin Sensitization:	No
Is Serious Eye Damage or Eye Irritation:	Yes
Is Simple Asphyxiate:	No
Is Skin Corrosion or Irritation:	Yes
Is Specific Target Organ Toxicity:	Yes

Facility ID:	21035
Name:	AT&T CORP - ORF118
Address:	900 NE 2ND ST
City,State,Zip:	CORVALLIS, OR 97330
Substance:	DIESEL FUEL 2 LOW SULFUR
Reporting Quantities:	Not reported
Quantity Units:	Not reported
Physical State:	Not reported
Storage 1:	Above ground tank
Storage 2:	Not reported
Owner-Operator Name:	Randall
Direct Site Phone:	8005669347
Report Class:	Annual
Report Year:	2021
Is Poisonous Gas:	No
Is Poisonous Material:	No
Is Biological Hazard:	No
Is Radioactive Material:	No
Is Explosive:	No
Status:	Not reported

AT&T CORP - ORF118 (Continued) **S111246689**

Nature of Business:	Wireline Communications
NAICS Code:	517311
Maximum Daily Amount Code:	20
Maximum Daily Amount Code Range:	1,000-4,999
Maximum Daily Amount Units:	gal
Is Solid State:	No
Is Liquid State:	Yes
Is Gaseous State:	No
Is Combustible Dust:	No
Is Fire Hazard:	No
Is Sudden Release of Pressure Hazard:	No
Is Reactive Hazard:	No
Is Immediate Hazard:	No
Is Delayed Hazard:	No
Is Corrosive to Metal:	No
Is Flammable:	Yes
Is Gas Under Pressure:	No
Is Physical HNOC:	No
Is Emission of Gas With Water:	No
Is Organic Peroxide:	No
Is Oxidizer:	No
Is Pyrophoric liquid or solid:	No
Is Pyrophoric Gas:	No
Is Self-Heating:	No
Is Self-Reacting:	No
Is Acute Toxicity:	Yes
Is Aspiration Hazard:	Yes
Is Carcinogenicity:	Yes
Is Germ Cell Mutagenicity:	No
Is Health HNOC:	No
Is Reproductive Toxicity:	No
Is Respiratory or Skin Sensitization:	No
Is Serious Eye Damage or Eye Irritation:	Yes
Is Simple Asphyxiate:	No
Is Skin Corrosion or Irritation:	Yes
Is Specific Target Organ Toxicity:	Yes

Facility ID:	21035
Name:	AT&T CORP - ORF118
Address:	900 NE 2ND ST
City,State,Zip:	CORVALLIS, OR 97330
Substance:	DIESEL FUEL 2 LOW SULFUR
Reporting Quantities:	Not reported
Quantity Units:	Not reported
Physical State:	Not reported
Storage 1:	Above ground tank
Storage 2:	Not reported
Owner-Operator Name:	Randall
Direct Site Phone:	8005669347
Report Class:	Annual
Report Year:	2017
Is Poisonous Gas:	No
Is Poisonous Material:	No
Is Biological Hazard:	No
Is Radioactive Material:	No
Is Explosive:	No
Status:	Not reported

AT&T CORP - ORF118 (Continued) **S111246689**

Nature of Business:	Wireline Communications
NAICS Code:	517311
Maximum Daily Amount Code:	20
Maximum Daily Amount Code Range:	1,000-4,999
Maximum Daily Amount Units:	gal
Is Solid State:	No
Is Liquid State:	Yes
Is Gaseous State:	No
Is Combustible Dust:	No
Is Fire Hazard:	No
Is Sudden Release of Pressure Hazard:	No
Is Reactive Hazard:	No
Is Immediate Hazard:	No
Is Delayed Hazard:	No
Is Corrosive to Metal:	No
Is Flammable:	Yes
Is Gas Under Pressure:	No
Is Physical HNOC:	No
Is Emission of Gas With Water:	No
Is Organic Peroxide:	No
Is Oxidizer:	No
Is Pyrophoric liquid or solid:	No
Is Pyrophoric Gas:	No
Is Self-Heating:	No
Is Self-Reacting:	No
Is Acute Toxicity:	Yes
Is Aspiration Hazard:	Yes
Is Carcinogenicity:	Yes
Is Germ Cell Mutagenicity:	No
Is Health HNOC:	No
Is Reproductive Toxicity:	No
Is Respiratory or Skin Sensitization:	No
Is Serious Eye Damage or Eye Irritation:	Yes
Is Simple Asphyxiate:	No
Is Skin Corrosion or Irritation:	Yes
Is Specific Target Organ Toxicity:	Yes

Facility ID:	21035
Name:	AT&T CORP - ORF118
Address:	900 NE 2ND ST
City,State,Zip:	CORVALLIS, OR 97330
Substance:	DIESEL FUEL 2 LOW SULFUR
Reporting Quantities:	Not reported
Quantity Units:	Not reported
Physical State:	Not reported
Storage 1:	Above ground tank
Storage 2:	Not reported
Owner-Operator Name:	Randall
Direct Site Phone:	8005669347
Report Class:	Annual
Report Year:	2018
Is Poisonous Gas:	No
Is Poisonous Material:	No
Is Biological Hazard:	No
Is Radioactive Material:	No
Is Explosive:	No
Status:	Not reported

AT&T CORP - ORF118 (Continued) **S111246689**

Nature of Business:	Wireline Communications
NAICS Code:	517311
Maximum Daily Amount Code:	20
Maximum Daily Amount Code Range:	1,000-4,999
Maximum Daily Amount Units:	gal
Is Solid State:	No
Is Liquid State:	Yes
Is Gaseous State:	No
Is Combustible Dust:	No
Is Fire Hazard:	No
Is Sudden Release of Pressure Hazard:	No
Is Reactive Hazard:	No
Is Immediate Hazard:	No
Is Delayed Hazard:	No
Is Corrosive to Metal:	No
Is Flammable:	Yes
Is Gas Under Pressure:	No
Is Physical HNOC:	No
Is Emission of Gas With Water:	No
Is Organic Peroxide:	No
Is Oxidizer:	No
Is Pyrophoric liquid or solid:	No
Is Pyrophoric Gas:	No
Is Self-Heating:	No
Is Self-Reacting:	No
Is Acute Toxicity:	Yes
Is Aspiration Hazard:	Yes
Is Carcinogenicity:	Yes
Is Germ Cell Mutagenicity:	No
Is Health HNOC:	No
Is Reproductive Toxicity:	No
Is Respiratory or Skin Sensitization:	No
Is Serious Eye Damage or Eye Irritation:	Yes
Is Simple Asphyxiate:	No
Is Skin Corrosion or Irritation:	Yes
Is Specific Target Organ Toxicity:	Yes

Facility ID:	21035
Name:	AT&T CORP - ORF118
Address:	900 NE 2ND ST
City,State,Zip:	CORVALLIS, OR 97330
Substance:	DIESEL FUEL 2 LOW SULFUR
Reporting Quantities:	Not reported
Quantity Units:	Not reported
Physical State:	Not reported
Storage 1:	Above ground tank
Storage 2:	Not reported
Owner-Operator Name:	Randall
Direct Site Phone:	8005669347
Report Class:	Annual
Report Year:	2019
Is Poisonous Gas:	No
Is Poisonous Material:	No
Is Biological Hazard:	No
Is Radioactive Material:	No
Is Explosive:	No
Status:	Not reported

AT&T CORP - ORF118 (Continued) **S111246689**

Nature of Business:	Wireline Communications
NAICS Code:	517311
Maximum Daily Amount Code:	20
Maximum Daily Amount Code Range:	1,000-4,999
Maximum Daily Amount Units:	gal
Is Solid State:	No
Is Liquid State:	Yes
Is Gaseous State:	No
Is Combustible Dust:	No
Is Fire Hazard:	No
Is Sudden Release of Pressure Hazard:	No
Is Reactive Hazard:	No
Is Immediate Hazard:	No
Is Delayed Hazard:	No
Is Corrosive to Metal:	No
Is Flammable:	Yes
Is Gas Under Pressure:	No
Is Physical HNOC:	No
Is Emission of Gas With Water:	No
Is Organic Peroxide:	No
Is Oxidizer:	No
Is Pyrophoric liquid or solid:	No
Is Pyrophoric Gas:	No
Is Self-Heating:	No
Is Self-Reacting:	No
Is Acute Toxicity:	Yes
Is Aspiration Hazard:	Yes
Is Carcinogenicity:	Yes
Is Germ Cell Mutagenicity:	No
Is Health HNOC:	No
Is Reproductive Toxicity:	No
Is Respiratory or Skin Sensitization:	No
Is Serious Eye Damage or Eye Irritation:	Yes
Is Simple Asphyxiate:	No
Is Skin Corrosion or Irritation:	Yes
Is Specific Target Organ Toxicity:	Yes

Facility ID:	21035
Name:	AT&T CORP - ORF118
Address:	900 NE 2ND ST
City,State,Zip:	CORVALLIS, OR 97330
Substance:	DIESEL FUEL 2 LOW SULFUR
Reporting Quantities:	Not reported
Quantity Units:	Not reported
Physical State:	Not reported
Storage 1:	Above ground tank
Storage 2:	Not reported
Owner-Operator Name:	Randall
Direct Site Phone:	8005669347
Report Class:	Annual
Report Year:	2020
Is Poisonous Gas:	No
Is Poisonous Material:	No
Is Biological Hazard:	No
Is Radioactive Material:	No
Is Explosive:	No
Status:	Not reported

AT&T CORP - ORF118 (Continued) **S111246689**

Nature of Business:	Wireline Communications
NAICS Code:	517311
Maximum Daily Amount Code:	20
Maximum Daily Amount Code Range:	1,000-4,999
Maximum Daily Amount Units:	gal
Is Solid State:	No
Is Liquid State:	Yes
Is Gaseous State:	No
Is Combustible Dust:	No
Is Fire Hazard:	No
Is Sudden Release of Pressure Hazard:	No
Is Reactive Hazard:	No
Is Immediate Hazard:	No
Is Delayed Hazard:	No
Is Corrosive to Metal:	No
Is Flammable:	Yes
Is Gas Under Pressure:	No
Is Physical HNOC:	No
Is Emission of Gas With Water:	No
Is Organic Peroxide:	No
Is Oxidizer:	No
Is Pyrophoric liquid or solid:	No
Is Pyrophoric Gas:	No
Is Self-Heating:	No
Is Self-Reacting:	No
Is Acute Toxicity:	Yes
Is Aspiration Hazard:	Yes
Is Carcinogenicity:	Yes
Is Germ Cell Mutagenicity:	No
Is Health HNOC:	No
Is Reproductive Toxicity:	No
Is Respiratory or Skin Sensitization:	No
Is Serious Eye Damage or Eye Irritation:	Yes
Is Simple Asphyxiate:	No
Is Skin Corrosion or Irritation:	Yes
Is Specific Target Organ Toxicity:	Yes

Facility ID:	21035
Name:	AT&T CORP - ORF118
Address:	900 NE 2ND ST
City,State,Zip:	CORVALLIS, OR 97330
Substance:	DIESEL FUEL 2 LOW SULFUR
Reporting Quantities:	Not reported
Quantity Units:	Not reported
Physical State:	Not reported
Storage 1:	Above ground tank
Storage 2:	Not reported
Owner-Operator Name:	Randall
Direct Site Phone:	8005669347
Report Class:	Annual(Revision)
Report Year:	2017
Is Poisonous Gas:	No
Is Poisonous Material:	No
Is Biological Hazard:	No
Is Radioactive Material:	No
Is Explosive:	No
Status:	Not reported

AT&T CORP - ORF118 (Continued) **S111246689**

Nature of Business:	Wireline Communications
NAICS Code:	517311
Maximum Daily Amount Code:	20
Maximum Daily Amount Code Range:	1,000-4,999
Maximum Daily Amount Units:	gal
Is Solid State:	No
Is Liquid State:	Yes
Is Gaseous State:	No
Is Combustible Dust:	No
Is Fire Hazard:	No
Is Sudden Release of Pressure Hazard:	No
Is Reactive Hazard:	No
Is Immediate Hazard:	No
Is Delayed Hazard:	No
Is Corrosive to Metal:	No
Is Flammable:	Yes
Is Gas Under Pressure:	No
Is Physical HNOC:	No
Is Emission of Gas With Water:	No
Is Organic Peroxide:	No
Is Oxidizer:	No
Is Pyrophoric liquid or solid:	No
Is Pyrophoric Gas:	No
Is Self-Heating:	No
Is Self-Reacting:	No
Is Acute Toxicity:	Yes
Is Aspiration Hazard:	Yes
Is Carcinogenicity:	Yes
Is Germ Cell Mutagenicity:	No
Is Health HNOC:	No
Is Reproductive Toxicity:	No
Is Respiratory or Skin Sensitization:	No
Is Serious Eye Damage or Eye Irritation:	Yes
Is Simple Asphyxiate:	No
Is Skin Corrosion or Irritation:	Yes
Is Specific Target Organ Toxicity:	Yes

Facility ID:	21035
Name:	AT&T CORP - ORF118
Address:	900 NE 2ND ST
City,State,Zip:	CORVALLIS, OR 97330
Substance:	DIESEL FUEL 2 LOW SULFUR
Reporting Quantities:	Not reported
Quantity Units:	Not reported
Physical State:	Not reported
Storage 1:	Above ground tank
Storage 2:	Not reported
Owner-Operator Name:	Randall
Direct Site Phone:	8005669347
Report Class:	Update
Report Year:	2019
Is Poisonous Gas:	No
Is Poisonous Material:	No
Is Biological Hazard:	No
Is Radioactive Material:	No
Is Explosive:	No
Status:	Not reported

AT&T CORP - ORF118 (Continued) **S111246689**

Nature of Business:	Wireline Communications
NAICS Code:	517311
Maximum Daily Amount Code:	20
Maximum Daily Amount Code Range:	1,000-4,999
Maximum Daily Amount Units:	gal
Is Solid State:	No
Is Liquid State:	Yes
Is Gaseous State:	No
Is Combustible Dust:	No
Is Fire Hazard:	No
Is Sudden Release of Pressure Hazard:	No
Is Reactive Hazard:	No
Is Immediate Hazard:	No
Is Delayed Hazard:	No
Is Corrosive to Metal:	No
Is Flammable:	Yes
Is Gas Under Pressure:	No
Is Physical HNOC:	No
Is Emission of Gas With Water:	No
Is Organic Peroxide:	No
Is Oxidizer:	No
Is Pyrophoric liquid or solid:	No
Is Pyrophoric Gas:	No
Is Self-Heating:	No
Is Self-Reacting:	No
Is Acute Toxicity:	Yes
Is Aspiration Hazard:	Yes
Is Carcinogenicity:	Yes
Is Germ Cell Mutagenicity:	No
Is Health HNOC:	No
Is Reproductive Toxicity:	No
Is Respiratory or Skin Sensitization:	No
Is Serious Eye Damage or Eye Irritation:	Yes
Is Simple Asphyxiate:	No
Is Skin Corrosion or Irritation:	Yes
Is Specific Target Organ Toxicity:	Yes

HSIS:

Name:	AT&T CORP - ORF118
Address:	900 NE 2ND ST
City,State,Zip:	CORVALLIS, OR 97330
Facility ID:	021035
Department Or Division Of Company:	Not reported
Chemical Is Extremely Hazardous Substance (EHS:	Not reported
Contains 112R:	Not reported
Facility Has Written Emergency Plan:	Not reported
NAICS Code 1:	Not reported
NAICS Desc 1:	Not reported
NAICS Code 2:	Not reported
NAICS Desc 2:	Not reported
Manager Name:	Not reported
Business Phone:	Not reported
Mailing Address:	Not reported
Mailing City:	Not reported
Mailing State:	Not reported
Mailing Zip:	Not reported
No. of Employees:	Not reported

AT&T CORP - ORF118 (Continued) **S111246689**

Day Phone:	Not reported
Placard:	Not reported
Fire Dept Code:	Not reported
FD:	CORVALLIS FD
Sprinkler System:	Not reported
Emergency Contact:	Not reported
Emergency Procedure:	Not reported
Business Type:	Not reported
Facility Type:	Private
Department:	Not reported
Status:	ACTIVE
Latitude:	44.5721
Longitude:	-123.256
Status TRI:	Active
Status RMP:	Active
Status PSM:	Active
Status CR2K:	Inactive
Status 302:	Inactive
Owner Name:	Randall Stephenson
Last Reported ID:	29599
Case Number:	68476346
Chemical Name:	DIESEL FUEL 2 LOW SULFUR
EHS Name:	Not reported
Is Pure:	Yes
Is Mix:	No
Is EHS:	Not reported
Mixture Component:	Not reported
Maximum Daily Amount Code:	20
Maximum Daily Amount Unit:	gal
Chemical Added Date:	03/15/2017
Is Chem PSM:	No
Is Chem 112R:	No
Is Chem 302:	No
Is Pesticide:	No
Is Fertilizer:	No
Physical State:	Liquid
UNNA Number:	1993
NFPA Health:	2
NFPA Flammability:	2
NFPA Reactivity:	0
NFPA Special Notice:	N/A
Hazards:	Health Acute, Health Aspiration, Health Carcinogenicity, Health SeriousEye, Health SkinCorrosion, Health SpecificOrganToxicity, Physical Combustive
Number of Days Onsite:	365
Year:	2018
Case Number:	Not reported
Chemical Name:	Not reported
EHS Name:	Not reported
Is Pure:	Not reported
Is Mix:	Not reported
Is EHS:	Not reported
Mixture Component:	Not reported
Maximum Daily Amount Code:	Not reported
Maximum Daily Amount Unit:	Not reported
Chemical Added Date:	Not reported

AT&T CORP - ORF118 (Continued) **S111246689**

Is Chem PSM:	Not reported
Is Chem 112R:	Not reported
Is Chem 302:	Not reported
Is Pesticide:	Not reported
Is Fertilizer:	Not reported
Physical State:	Not reported
UNNA Number:	Not reported
NFPA Health:	Not reported
NFPA Flammability:	Not reported
NFPA Reactivity:	Not reported
NFPA Special Notice:	Not reported
Hazards:	Not reported
Number of Days Onsite:	Not reported
Year:	Not reported
Case Number:	N/A
Chemical Name:	Not reported
EHS Name:	Not reported
Is Pure:	No
Is Mix:	Yes
Is EHS:	Not reported
Mixture Component:	BENZENE
Maximum Daily Amount Code:	20
Maximum Daily Amount Unit:	gal
Chemical Added Date:	03/15/2017
Is Chem PSM:	No
Is Chem 112R:	No
Is Chem 302:	No
Is Pesticide:	No
Is Fertilizer:	No
Physical State:	Liquid
UNNA Number:	1993
NFPA Health:	2
NFPA Flammability:	2
NFPA Reactivity:	0
NFPA Special Notice:	N/A
Hazards:	Health Acute, Health Aspiration, Health Carcinogenicity, Health SeriousEye, Health SkinCorrosion, Health SpecificOrganToxicity, Physical Combustive
Number of Days Onsite:	365
Year:	2022
Case Number:	N/A
Chemical Name:	Not reported
EHS Name:	Not reported
Is Pure:	No
Is Mix:	Yes
Is EHS:	Not reported
Mixture Component:	NAPHTHALENE
Maximum Daily Amount Code:	20
Maximum Daily Amount Unit:	gal
Chemical Added Date:	03/15/2017
Is Chem PSM:	No
Is Chem 112R:	No
Is Chem 302:	No
Is Pesticide:	No
Is Fertilizer:	No

AT&T CORP - ORF118 (Continued) **S111246689**

Physical State:	Liquid
UNNA Number:	1993
NFPA Health:	2
NFPA Flammability:	2
NFPA Reactivity:	0
NFPA Special Notice:	N/A
Hazards:	Health Acute, Health Aspiration, Health Carcinogenicity, Health SeriousEye, Health SkinCorrosion, Health SpecificOrganToxicity, Physical Combustive
Number of Days Onsite:	365
Year:	2022
Case Number:	N/A
Chemical Name:	Not reported
EHS Name:	Not reported
Is Pure:	No
Is Mix:	Yes
Is EHS:	Not reported
Mixture Component:	DIESEL FUEL NO 2
Maximum Daily Amount Code:	20
Maximum Daily Amount Unit:	gal
Chemical Added Date:	03/15/2017
Is Chem PSM:	No
Is Chem 112R:	No
Is Chem 302:	No
Is Pesticide:	No
Is Fertilizer:	No
Physical State:	Liquid
UNNA Number:	1993
NFPA Health:	2
NFPA Flammability:	2
NFPA Reactivity:	0
NFPA Special Notice:	N/A
Hazards:	Health Acute, Health Aspiration, Health Carcinogenicity, Health SeriousEye, Health SkinCorrosion, Health SpecificOrganToxicity, Physical Combustive
Number of Days Onsite:	365
Year:	2022
Case Number:	68476346
Chemical Name:	DIESEL FUEL 2 LOW SULFUR
EHS Name:	Not reported
Is Pure:	Yes
Is Mix:	No
Is EHS:	Not reported
Mixture Component:	Not reported
Maximum Daily Amount Code:	20
Maximum Daily Amount Unit:	gal
Chemical Added Date:	03/15/2017
Is Chem PSM:	No
Is Chem 112R:	No
Is Chem 302:	No
Is Pesticide:	No
Is Fertilizer:	No
Physical State:	Liquid
UNNA Number:	1993
NFPA Health:	2

AT&T CORP - ORF118 (Continued) **S111246689**

NFPA Flammability:	2
NFPA Reactivity:	0
NFPA Special Notice:	N/A
Hazards:	Health Acute, Health Aspiration, Health Carcinogenicity, Health SeriousEye, Health SkinCorrosion, Health SpecificOrganToxicity, Physical Combustive
Number of Days Onsite:	365
Year:	2019
Case Number:	N/A
Chemical Name:	DIESEL FUEL 2 LOW SULFUR
EHS Name:	Not reported
Is Pure:	No
Is Mix:	Yes
Is EHS:	Not reported
Mixture Component:	BENZENE
Maximum Daily Amount Code:	20
Maximum Daily Amount Unit:	gal
Chemical Added Date:	03/15/2017
Is Chem PSM:	No
Is Chem 112R:	No
Is Chem 302:	No
Is Pesticide:	No
Is Fertilizer:	No
Physical State:	Liquid
UNNA Number:	1993
NFPA Health:	2
NFPA Flammability:	2
NFPA Reactivity:	0
NFPA Special Notice:	N/A
Hazards:	Health Acute, Health Aspiration, Health Carcinogenicity, Health SeriousEye, Health SkinCorrosion, Health SpecificOrganToxicity, Physical Combustive
Number of Days Onsite:	365
Year:	2021
Case Number:	N/A
Chemical Name:	DIESEL FUEL 2 LOW SULFUR
EHS Name:	Not reported
Is Pure:	No
Is Mix:	Yes
Is EHS:	Not reported
Mixture Component:	NAPHTHALENE
Maximum Daily Amount Code:	20
Maximum Daily Amount Unit:	gal
Chemical Added Date:	03/15/2017
Is Chem PSM:	No
Is Chem 112R:	No
Is Chem 302:	No
Is Pesticide:	No
Is Fertilizer:	No
Physical State:	Liquid
UNNA Number:	1993
NFPA Health:	2
NFPA Flammability:	2
NFPA Reactivity:	0
NFPA Special Notice:	N/A

AT&T CORP - ORF118 (Continued) **S111246689**

Hazards:	Health Acute, Health Aspiration, Health Carcinogenicity, Health SeriousEye, Health SkinCorrosion, Health SpecificOrganToxicity, Physical Combustive
Number of Days Onsite:	365
Year:	2021
Case Number:	N/A
Chemical Name:	DIESEL FUEL 2 LOW SULFUR
EHS Name:	Not reported
Is Pure:	No
Is Mix:	Yes
Is EHS:	Not reported
Mixture Component:	DIESEL FUEL NO 2
Maximum Daily Amount Code:	20
Maximum Daily Amount Unit:	gal
Chemical Added Date:	03/15/2017
Is Chem PSM:	No
Is Chem 112R:	No
Is Chem 302:	No
Is Pesticide:	No
Is Fertilizer:	No
Physical State:	Liquid
UNNA Number:	1993
NFPA Health:	2
NFPA Flammability:	2
NFPA Reactivity:	0
NFPA Special Notice:	N/A
Hazards:	Health Acute, Health Aspiration, Health Carcinogenicity, Health SeriousEye, Health SkinCorrosion, Health SpecificOrganToxicity, Physical Combustive
Number of Days Onsite:	365
Year:	2021

---

405 WNW < 1/8 0.124 mi. 656 ft. **HEATING OIL TANK** **406 NW 6TH ST** **CORVALLIS, OR 97330** **OR LUST** **S109052173** **OR LUST HOT** **N/A**

Actual: 229 ft.

Focus Map: 6

LUST:

Name:	HEATING OIL TANK
Address:	406 NW 6TH ST
City,State,Zip:	CORVALLIS, OR 97330
Region:	Western Region
Facility ID:	02-08-0130
Cleanup Received Date:	02/08/2008
Cleanup Start Date:	Not reported
Cleanup Complete Date:	**07/25/2008**
Decode for Region:	**West Region**

LUST HOT:

Log Number:	02-08-0130
Facility ID:	Not reported
Name:	HEATING OIL TANK
Address:	406 NW 6TH ST
City,State,Zip:	CORVALLIS, OR 97330
URL:	http://www.deq.state.or.us/Webdocs/Forms/Output/FPController.ashx?Sour

HEATING OIL TANK (Continued) **S109052173**

ceId=02-08-0130&SourceIdType=12

BS406 **CITY OF CORVALLIS SHOPS** **UST FINDER RELEASE** **1028936646**
East **1245 NE 3RD ST** **N/A**
< 1/8 **CORVALLIS, OR 97330**
0.125 mi.
659 ft. **Site 2 of 5 in cluster BS**

Actual:
225 ft.

Focus Map:
6

UST FINDER RELEASE:

Object ID:	332699
Facility ID:	Not reported
Lust ID:	OR26-88-0061
Name:	CITY OF CORVALLIS SHOPS
Address:	1245 NE 3RD ST
City,State,Zip:	CORVALLIS, OR 97330
Address Match Type:	PointAddress
Reported Date:	1988/09/20 16:00:00+00
Status:	No Further Action
Substance:	Not reported
Population within 1500ft:	162
Domestic Wells within 1500ft:	0
Land Use:	Developed, Low Intensity
Within SPA:	Yes
SPA PWS Facility ID:	OR4100003_11797
SPA Water Type:	SW - SurRELEASEe Water
SPA Facility Type:	IN - Intake
SPA HUC12:	170900030609
Within WHPA:	No
WHPA PWS Facility ID:	Not reported
WHPA Water Type:	Not reported
WHPA Facility Type:	Not reported
WHPA HUC12:	Not reported
Within 100yr Floodplain:	No
Tribe:	Not reported
EPA Region:	10
NFA Letter 1:	Not reported
NFA Letter 2:	Not reported
NFA Letter 3:	Not reported
NFA Letter 4:	Not reported
Closed With Residual Contaminate:	Not reported
Coordinate Source:	Geocode
X Coord:	-123.25668
Y Coord:	44.57692
Latitude:	44.57692
Longitude:	-123.25668

BS407 **CITY OF CORVALLIS** **OR AST** **A100479486**
East **1245 NE 3RD ST NE** **N/A**
< 1/8 **CORVALLIS, OR 97330**
0.125 mi.
659 ft. **Site 3 of 5 in cluster BS**

Actual:
225 ft.

Focus Map:
6

AST:

Facility ID:	22218
Name:	CITY OF CORVALLIS
Address:	1245 NE 3RD ST NE

CITY OF CORVALLIS (Continued) **A100479486**

City,State,Zip:	CORVALLIS, OR 97330
Substance:	AIR1 DIESEL EXHAUST FLUID YARA NORTH AMERICA
Reporting Quantities:	Not reported
Quantity Units:	Not reported
Physical State:	Not reported
Storage 1:	Above ground tank
Storage 2:	Not reported
Owner-Operator Name:	JEFF
Direct Site Phone:	5417666916
Report Class:	Annual
Report Year:	2022
Is Poisonous Gas:	No
Is Poisonous Material:	No
Is Biological Hazard:	No
Is Radioactive Material:	No
Is Explosive:	No
Status:	ACTIVE
Nature of Business:	Public Relations Agencies
NAICS Code:	541820
Maximum Daily Amount Code:	11
Maximum Daily Amount Code Range:	500-999
Maximum Daily Amount Units:	gal
Is Solid State:	No
Is Liquid State:	Yes
Is Gaseous State:	No
Is Combustible Dust:	No
Is Fire Hazard:	No
Is Sudden Release of Pressure Hazard:	No
Is Reactive Hazard:	No
Is Immediate Hazard:	No
Is Delayed Hazard:	No
Is Corrosive to Metal:	No
Is Flammable:	No
Is Gas Under Pressure:	No
Is Physical HNOC:	Yes
Is Emission of Gas With Water:	No
Is Organic Peroxide:	No
Is Oxidizer:	No
Is Pyrophoric liquid or solid:	No
Is Pyrophoric Gas:	No
Is Self-Heating:	No
Is Self-Reacting:	No
Is Acute Toxicity:	No
Is Aspiration Hazard:	No
Is Carcinogenicity:	No
Is Germ Cell Mutagenicity:	No
Is Health HNOC:	No
Is Reproductive Toxicity:	No
Is Respiratory or Skin Sensitization:	Yes
Is Serious Eye Damage or Eye Irritation:	Yes
Is Simple Asphyxiate:	No
Is Skin Corrosion or Irritation:	Yes
Is Specific Target Organ Toxicity:	No
Facility ID:	22218
Name:	CITY OF CORVALLIS
Address:	1245 NE 3RD ST NE

CITY OF CORVALLIS (Continued) **A100479486**

City,State,Zip:	CORVALLIS, OR 97330
Substance:	GASOLINE UNLEADED WITH 10% ETHANOL
Reporting Quantities:	Not reported
Quantity Units:	Not reported
Physical State:	Not reported
Storage 1:	Above ground tank
Storage 2:	Not reported
Owner-Operator Name:	JEFF
Direct Site Phone:	5417666916
Report Class:	Annual
Report Year:	2022
Is Poisonous Gas:	No
Is Poisonous Material:	No
Is Biological Hazard:	No
Is Radioactive Material:	No
Is Explosive:	No
Status:	ACTIVE
Nature of Business:	Public Relations Agencies
NAICS Code:	541820
Maximum Daily Amount Code:	21
Maximum Daily Amount Code Range:	5,000-9,999
Maximum Daily Amount Units:	gal
Is Solid State:	No
Is Liquid State:	Yes
Is Gaseous State:	No
Is Combustible Dust:	No
Is Fire Hazard:	No
Is Sudden Release of Pressure Hazard:	No
Is Reactive Hazard:	No
Is Immediate Hazard:	No
Is Delayed Hazard:	No
Is Corrosive to Metal:	No
Is Flammable:	Yes
Is Gas Under Pressure:	No
Is Physical HNOC:	No
Is Emission of Gas With Water:	No
Is Organic Peroxide:	No
Is Oxidizer:	No
Is Pyrophoric liquid or solid:	No
Is Pyrophoric Gas:	No
Is Self-Heating:	No
Is Self-Reacting:	No
Is Acute Toxicity:	No
Is Aspiration Hazard:	Yes
Is Carcinogenicity:	Yes
Is Germ Cell Mutagenicity:	No
Is Health HNOC:	No
Is Reproductive Toxicity:	No
Is Respiratory or Skin Sensitization:	No
Is Serious Eye Damage or Eye Irritation:	Yes
Is Simple Asphyxiate:	No
Is Skin Corrosion or Irritation:	Yes
Is Specific Target Organ Toxicity:	Yes
Facility ID:	22218
Name:	CITY OF CORVALLIS
Address:	1245 NE 3RD ST NE

CITY OF CORVALLIS (Continued) **A100479486**

City,State,Zip:	CORVALLIS, OR 97330
Substance:	GUARDOL ECT (TITANIUM)
Reporting Quantities:	Not reported
Quantity Units:	Not reported
Physical State:	Not reported
Storage 1:	Above ground tank
Storage 2:	Not reported
Owner-Operator Name:	JEFF
Direct Site Phone:	5417666916
Report Class:	Annual
Report Year:	2022
Is Poisonous Gas:	No
Is Poisonous Material:	No
Is Biological Hazard:	No
Is Radioactive Material:	No
Is Explosive:	No
Status:	ACTIVE
Nature of Business:	Public Relations Agencies
NAICS Code:	541820
Maximum Daily Amount Code:	21
Maximum Daily Amount Code Range:	5,000-9,999
Maximum Daily Amount Units:	gal
Is Solid State:	No
Is Liquid State:	Yes
Is Gaseous State:	No
Is Combustible Dust:	No
Is Fire Hazard:	No
Is Sudden Release of Pressure Hazard:	No
Is Reactive Hazard:	No
Is Immediate Hazard:	No
Is Delayed Hazard:	No
Is Corrosive to Metal:	No
Is Flammable:	No
Is Gas Under Pressure:	No
Is Physical HNOC:	Yes
Is Emission of Gas With Water:	No
Is Organic Peroxide:	No
Is Oxidizer:	No
Is Pyrophoric liquid or solid:	No
Is Pyrophoric Gas:	No
Is Self-Heating:	No
Is Self-Reacting:	No
Is Acute Toxicity:	No
Is Aspiration Hazard:	No
Is Carcinogenicity:	No
Is Germ Cell Mutagenicity:	No
Is Health HNOC:	Yes
Is Reproductive Toxicity:	No
Is Respiratory or Skin Sensitization:	No
Is Serious Eye Damage or Eye Irritation:	No
Is Simple Asphyxiate:	No
Is Skin Corrosion or Irritation:	No
Is Specific Target Organ Toxicity:	No
Facility ID:	22218
Name:	CITY OF CORVALLIS
Address:	1245 NE 3RD ST NE

CITY OF CORVALLIS (Continued) **A100479486**

City,State,Zip:	CORVALLIS, OR 97330
Substance:	MOTOR OIL/LUBRICANTS
Reporting Quantities:	Not reported
Quantity Units:	Not reported
Physical State:	Not reported
Storage 1:	Above ground tank
Storage 2:	Not reported
Owner-Operator Name:	JEFF
Direct Site Phone:	5417666916
Report Class:	Annual
Report Year:	2022
Is Poisonous Gas:	No
Is Poisonous Material:	No
Is Biological Hazard:	No
Is Radioactive Material:	No
Is Explosive:	No
Status:	ACTIVE
Nature of Business:	Public Relations Agencies
NAICS Code:	541820
Maximum Daily Amount Code:	20
Maximum Daily Amount Code Range:	1,000-4,999
Maximum Daily Amount Units:	gal
Is Solid State:	No
Is Liquid State:	Yes
Is Gaseous State:	No
Is Combustible Dust:	No
Is Fire Hazard:	No
Is Sudden Release of Pressure Hazard:	No
Is Reactive Hazard:	No
Is Immediate Hazard:	No
Is Delayed Hazard:	No
Is Corrosive to Metal:	No
Is Flammable:	Yes
Is Gas Under Pressure:	No
Is Physical HNOC:	No
Is Emission of Gas With Water:	No
Is Organic Peroxide:	No
Is Oxidizer:	No
Is Pyrophoric liquid or solid:	No
Is Pyrophoric Gas:	No
Is Self-Heating:	No
Is Self-Reacting:	No
Is Acute Toxicity:	Yes
Is Aspiration Hazard:	No
Is Carcinogenicity:	No
Is Germ Cell Mutagenicity:	No
Is Health HNOC:	No
Is Reproductive Toxicity:	No
Is Respiratory or Skin Sensitization:	Yes
Is Serious Eye Damage or Eye Irritation:	Yes
Is Simple Asphyxiate:	No
Is Skin Corrosion or Irritation:	Yes
Is Specific Target Organ Toxicity:	No
Facility ID:	22218
Name:	CITY OF CORVALLIS
Address:	1245 NE 3RD ST NE

CITY OF CORVALLIS (Continued) **A100479486**

City,State,Zip:	CORVALLIS, OR 97330
Substance:	AIR1 DIESEL EXHAUST FLUID
Reporting Quantities:	Not reported
Quantity Units:	Not reported
Physical State:	Not reported
Storage 1:	Above ground tank
Storage 2:	Not reported
Owner-Operator Name:	GREG
Direct Site Phone:	5417666916
Report Class:	Annual
Report Year:	2020
Is Poisonous Gas:	No
Is Poisonous Material:	No
Is Biological Hazard:	No
Is Radioactive Material:	No
Is Explosive:	No
Status:	Not reported
Nature of Business:	PUBLIC WORKS SITE W/ CARDLOCK
NAICS Code:	Not reported
Maximum Daily Amount Code:	11
Maximum Daily Amount Code Range:	500-999
Maximum Daily Amount Units:	gal
Is Solid State:	No
Is Liquid State:	Yes
Is Gaseous State:	No
Is Combustible Dust:	No
Is Fire Hazard:	No
Is Sudden Release of Pressure Hazard:	No
Is Reactive Hazard:	No
Is Immediate Hazard:	No
Is Delayed Hazard:	No
Is Corrosive to Metal:	No
Is Flammable:	No
Is Gas Under Pressure:	No
Is Physical HNOC:	Yes
Is Emission of Gas With Water:	No
Is Organic Peroxide:	No
Is Oxidizer:	No
Is Pyrophoric liquid or solid:	No
Is Pyrophoric Gas:	No
Is Self-Heating:	No
Is Self-Reacting:	No
Is Acute Toxicity:	No
Is Aspiration Hazard:	No
Is Carcinogenicity:	No
Is Germ Cell Mutagenicity:	No
Is Health HNOC:	No
Is Reproductive Toxicity:	No
Is Respiratory or Skin Sensitization:	Yes
Is Serious Eye Damage or Eye Irritation:	Yes
Is Simple Asphyxiate:	No
Is Skin Corrosion or Irritation:	Yes
Is Specific Target Organ Toxicity:	No
Facility ID:	22218
Name:	CITY OF CORVALLIS
Address:	1245 NE 3RD ST NE

CITY OF CORVALLIS (Continued) **A100479486**

City,State,Zip:	CORVALLIS, OR 97330
Substance:	GASOLINE UNLEADED WITH 10% ETHANOL
Reporting Quantities:	Not reported
Quantity Units:	Not reported
Physical State:	Not reported
Storage 1:	Above ground tank
Storage 2:	Not reported
Owner-Operator Name:	GREG
Direct Site Phone:	5417666916
Report Class:	Annual
Report Year:	2020
Is Poisonous Gas:	No
Is Poisonous Material:	No
Is Biological Hazard:	No
Is Radioactive Material:	No
Is Explosive:	No
Status:	Not reported
Nature of Business:	PUBLIC WORKS SITE W/ CARDLOCK
NAICS Code:	Not reported
Maximum Daily Amount Code:	21
Maximum Daily Amount Code Range:	5,000-9,999
Maximum Daily Amount Units:	gal
Is Solid State:	No
Is Liquid State:	Yes
Is Gaseous State:	No
Is Combustible Dust:	No
Is Fire Hazard:	No
Is Sudden Release of Pressure Hazard:	No
Is Reactive Hazard:	No
Is Immediate Hazard:	No
Is Delayed Hazard:	No
Is Corrosive to Metal:	No
Is Flammable:	Yes
Is Gas Under Pressure:	No
Is Physical HNOC:	No
Is Emission of Gas With Water:	No
Is Organic Peroxide:	No
Is Oxidizer:	No
Is Pyrophoric liquid or solid:	No
Is Pyrophoric Gas:	No
Is Self-Heating:	No
Is Self-Reacting:	No
Is Acute Toxicity:	No
Is Aspiration Hazard:	Yes
Is Carcinogenicity:	Yes
Is Germ Cell Mutagenicity:	No
Is Health HNOC:	No
Is Reproductive Toxicity:	No
Is Respiratory or Skin Sensitization:	No
Is Serious Eye Damage or Eye Irritation:	Yes
Is Simple Asphyxiate:	No
Is Skin Corrosion or Irritation:	Yes
Is Specific Target Organ Toxicity:	Yes
Facility ID:	22218
Name:	CITY OF CORVALLIS
Address:	1245 NE 3RD ST NE

CITY OF CORVALLIS (Continued) **A100479486**

City,State,Zip:	CORVALLIS, OR 97330
Substance:	GUARDOL ECT (TITANIUM)
Reporting Quantities:	Not reported
Quantity Units:	Not reported
Physical State:	Not reported
Storage 1:	Above ground tank
Storage 2:	Not reported
Owner-Operator Name:	GREG
Direct Site Phone:	5417666916
Report Class:	Annual
Report Year:	2020
Is Poisonous Gas:	No
Is Poisonous Material:	No
Is Biological Hazard:	No
Is Radioactive Material:	No
Is Explosive:	No
Status:	Not reported
Nature of Business:	PUBLIC WORKS SITE W/ CARDLOCK
NAICS Code:	Not reported
Maximum Daily Amount Code:	21
Maximum Daily Amount Code Range:	5,000-9,999
Maximum Daily Amount Units:	gal
Is Solid State:	No
Is Liquid State:	Yes
Is Gaseous State:	No
Is Combustible Dust:	No
Is Fire Hazard:	No
Is Sudden Release of Pressure Hazard:	No
Is Reactive Hazard:	No
Is Immediate Hazard:	No
Is Delayed Hazard:	No
Is Corrosive to Metal:	No
Is Flammable:	No
Is Gas Under Pressure:	No
Is Physical HNOC:	Yes
Is Emission of Gas With Water:	No
Is Organic Peroxide:	No
Is Oxidizer:	No
Is Pyrophoric liquid or solid:	No
Is Pyrophoric Gas:	No
Is Self-Heating:	No
Is Self-Reacting:	No
Is Acute Toxicity:	No
Is Aspiration Hazard:	No
Is Carcinogenicity:	No
Is Germ Cell Mutagenicity:	No
Is Health HNOC:	Yes
Is Reproductive Toxicity:	No
Is Respiratory or Skin Sensitization:	No
Is Serious Eye Damage or Eye Irritation:	No
Is Simple Asphyxiate:	No
Is Skin Corrosion or Irritation:	No
Is Specific Target Organ Toxicity:	No
Facility ID:	22218
Name:	CITY OF CORVALLIS
Address:	1245 NE 3RD ST NE

CITY OF CORVALLIS (Continued) **A100479486**

City,State,Zip:	CORVALLIS, OR 97330
Substance:	MOTOR OIL/LUBRICANTS
Reporting Quantities:	Not reported
Quantity Units:	Not reported
Physical State:	Not reported
Storage 1:	Above ground tank
Storage 2:	Not reported
Owner-Operator Name:	GREG
Direct Site Phone:	5417666916
Report Class:	Annual
Report Year:	2020
Is Poisonous Gas:	No
Is Poisonous Material:	No
Is Biological Hazard:	No
Is Radioactive Material:	No
Is Explosive:	No
Status:	Not reported
Nature of Business:	PUBLIC WORKS SITE W/ CARDLOCK
NAICS Code:	Not reported
Maximum Daily Amount Code:	20
Maximum Daily Amount Code Range:	1,000-4,999
Maximum Daily Amount Units:	gal
Is Solid State:	No
Is Liquid State:	Yes
Is Gaseous State:	No
Is Combustible Dust:	No
Is Fire Hazard:	No
Is Sudden Release of Pressure Hazard:	No
Is Reactive Hazard:	No
Is Immediate Hazard:	No
Is Delayed Hazard:	No
Is Corrosive to Metal:	No
Is Flammable:	Yes
Is Gas Under Pressure:	No
Is Physical HNOC:	No
Is Emission of Gas With Water:	No
Is Organic Peroxide:	No
Is Oxidizer:	No
Is Pyrophoric liquid or solid:	No
Is Pyrophoric Gas:	No
Is Self-Heating:	No
Is Self-Reacting:	No
Is Acute Toxicity:	Yes
Is Aspiration Hazard:	No
Is Carcinogenicity:	No
Is Germ Cell Mutagenicity:	No
Is Health HNOC:	No
Is Reproductive Toxicity:	No
Is Respiratory or Skin Sensitization:	Yes
Is Serious Eye Damage or Eye Irritation:	Yes
Is Simple Asphyxiate:	No
Is Skin Corrosion or Irritation:	Yes
Is Specific Target Organ Toxicity:	No
Facility ID:	22218
Name:	CITY OF CORVALLIS
Address:	1245 NE 3RD ST NE

CITY OF CORVALLIS (Continued) **A100479486**

City,State,Zip:	CORVALLIS, OR 97330
Substance:	GASOLINE UNLEADED WITH 10% ETHANOL
Reporting Quantities:	Not reported
Quantity Units:	Not reported
Physical State:	Not reported
Storage 1:	Above ground tank
Storage 2:	Not reported
Owner-Operator Name:	MARY
Direct Site Phone:	5417666916
Report Class:	Annual
Report Year:	2017
Is Poisonous Gas:	No
Is Poisonous Material:	No
Is Biological Hazard:	No
Is Radioactive Material:	No
Is Explosive:	No
Status:	Not reported
Nature of Business:	PUBLIC WORKS SITE W/ CARDLOCK
NAICS Code:	Not reported
Maximum Daily Amount Code:	21
Maximum Daily Amount Code Range:	5,000-9,999
Maximum Daily Amount Units:	gal
Is Solid State:	No
Is Liquid State:	Yes
Is Gaseous State:	No
Is Combustible Dust:	No
Is Fire Hazard:	No
Is Sudden Release of Pressure Hazard:	No
Is Reactive Hazard:	No
Is Immediate Hazard:	No
Is Delayed Hazard:	No
Is Corrosive to Metal:	No
Is Flammable:	Yes
Is Gas Under Pressure:	No
Is Physical HNOC:	No
Is Emission of Gas With Water:	No
Is Organic Peroxide:	No
Is Oxidizer:	No
Is Pyrophoric liquid or solid:	No
Is Pyrophoric Gas:	No
Is Self-Heating:	No
Is Self-Reacting:	No
Is Acute Toxicity:	No
Is Aspiration Hazard:	Yes
Is Carcinogenicity:	Yes
Is Germ Cell Mutagenicity:	No
Is Health HNOC:	No
Is Reproductive Toxicity:	No
Is Respiratory or Skin Sensitization:	No
Is Serious Eye Damage or Eye Irritation:	Yes
Is Simple Asphyxiate:	No
Is Skin Corrosion or Irritation:	Yes
Is Specific Target Organ Toxicity:	Yes
Facility ID:	22218
Name:	CITY OF CORVALLIS
Address:	1245 NE 3RD ST NE

CITY OF CORVALLIS (Continued) **A100479486**

City,State,Zip:	CORVALLIS, OR 97330
Substance:	GUARDOL ECT (TITANIUM)
Reporting Quantities:	Not reported
Quantity Units:	Not reported
Physical State:	Not reported
Storage 1:	Above ground tank
Storage 2:	Not reported
Owner-Operator Name:	MARY
Direct Site Phone:	5417666916
Report Class:	Annual
Report Year:	2017
Is Poisonous Gas:	No
Is Poisonous Material:	No
Is Biological Hazard:	No
Is Radioactive Material:	No
Is Explosive:	No
Status:	Not reported
Nature of Business:	PUBLIC WORKS SITE W/ CARDLOCK
NAICS Code:	Not reported
Maximum Daily Amount Code:	21
Maximum Daily Amount Code Range:	5,000-9,999
Maximum Daily Amount Units:	gal
Is Solid State:	No
Is Liquid State:	Yes
Is Gaseous State:	No
Is Combustible Dust:	No
Is Fire Hazard:	No
Is Sudden Release of Pressure Hazard:	No
Is Reactive Hazard:	No
Is Immediate Hazard:	No
Is Delayed Hazard:	No
Is Corrosive to Metal:	No
Is Flammable:	No
Is Gas Under Pressure:	No
Is Physical HNOC:	Yes
Is Emission of Gas With Water:	No
Is Organic Peroxide:	No
Is Oxidizer:	No
Is Pyrophoric liquid or solid:	No
Is Pyrophoric Gas:	No
Is Self-Heating:	No
Is Self-Reacting:	No
Is Acute Toxicity:	No
Is Aspiration Hazard:	No
Is Carcinogenicity:	No
Is Germ Cell Mutagenicity:	No
Is Health HNOC:	Yes
Is Reproductive Toxicity:	No
Is Respiratory or Skin Sensitization:	No
Is Serious Eye Damage or Eye Irritation:	No
Is Simple Asphyxiate:	No
Is Skin Corrosion or Irritation:	No
Is Specific Target Organ Toxicity:	No
Facility ID:	22218
Name:	CITY OF CORVALLIS
Address:	1245 NE 3RD ST NE

CITY OF CORVALLIS (Continued) **A100479486**

City,State,Zip:	CORVALLIS, OR 97330
Substance:	AIR1 DIESEL EXHAUST FLUID
Reporting Quantities:	Not reported
Quantity Units:	Not reported
Physical State:	Not reported
Storage 1:	Above ground tank
Storage 2:	Not reported
Owner-Operator Name:	MARY
Direct Site Phone:	5417666916
Report Class:	Annual
Report Year:	2018
Is Poisonous Gas:	No
Is Poisonous Material:	No
Is Biological Hazard:	No
Is Radioactive Material:	No
Is Explosive:	No
Status:	Not reported
Nature of Business:	PUBLIC WORKS SITE W/ CARDLOCK
NAICS Code:	Not reported
Maximum Daily Amount Code:	11
Maximum Daily Amount Code Range:	500-999
Maximum Daily Amount Units:	gal
Is Solid State:	No
Is Liquid State:	Yes
Is Gaseous State:	No
Is Combustible Dust:	No
Is Fire Hazard:	No
Is Sudden Release of Pressure Hazard:	No
Is Reactive Hazard:	No
Is Immediate Hazard:	No
Is Delayed Hazard:	No
Is Corrosive to Metal:	No
Is Flammable:	No
Is Gas Under Pressure:	No
Is Physical HNOC:	Yes
Is Emission of Gas With Water:	No
Is Organic Peroxide:	No
Is Oxidizer:	No
Is Pyrophoric liquid or solid:	No
Is Pyrophoric Gas:	No
Is Self-Heating:	No
Is Self-Reacting:	No
Is Acute Toxicity:	No
Is Aspiration Hazard:	No
Is Carcinogenicity:	No
Is Germ Cell Mutagenicity:	No
Is Health HNOC:	No
Is Reproductive Toxicity:	No
Is Respiratory or Skin Sensitization:	Yes
Is Serious Eye Damage or Eye Irritation:	Yes
Is Simple Asphyxiate:	No
Is Skin Corrosion or Irritation:	Yes
Is Specific Target Organ Toxicity:	No

Click this hyperlink while viewing on your computer to access
12 additional OR AST: record(s) in the EDR Site Report.

BS408 **CITY OF CORVALLIS PUBLIC WORKS** **RCRA NonGen / NLR** **1004769642**
East **1245 NE 3RD ST** **FINDS** **OR0000231100**
< 1/8 **CORVALLIS, OR 97330** **ECHO**
0.125 mi.
659 ft. **Site 4 of 5 in cluster BS**

Actual:
225 ft.

Focus Map:
6

RCRA Listings:

Date Form Received by Agency:	20031231
Handler Name:	Corvallis City Of Public Works Dept
Handler Address:	1245 NE 3RD ST
Handler City,State,Zip:	CORVALLIS, OR 97330
EPA ID:	OR0000231100
Contact Name:	STEVE ROGERS
Contact Address:	PO BOX 1083
Contact City,State,Zip:	CORVALLIS, OR 97339-1083
Contact Telephone:	541-766-6916
Contact Fax:	Not reported
Contact Email:	Not reported
Contact Title:	Not reported
EPA Region:	10
Land Type:	Municipal
Federal Waste Generator Description:	Not a generator, verified
Non-Notifier:	Not reported
Biennial Report Cycle:	Not reported
Accessibility:	Not reported
Active Site Indicator:	Not reported
State District Owner:	Not reported
State District:	Not reported
Mailing Address:	PO BOX 1083
Mailing City,State,Zip:	CORVALLIS, OR 97339
Owner Name:	Corvallis, City Of
Owner Type:	Municipal
Operator Name:	Corvallis City Of Public Works Dept
Operator Type:	Municipal
Short-Term Generator Activity:	No
Importer Activity:	No
Mixed Waste Generator:	No
Transporter Activity:	No
Transfer Facility Activity:	No
Recycler Activity with Storage:	No
Small Quantity On-Site Burner Exemption:	No
Smelting Melting and Refining Furnace Exemption:	No
Underground Injection Control:	No
Off-Site Waste Receipt:	No
Universal Waste Indicator:	No
Universal Waste Destination Facility:	No
Federal Universal Waste:	No
Active Site State-Reg Handler:	---
Federal Facility Indicator:	Not reported
Hazardous Secondary Material Indicator:	NN
Sub-Part K Indicator:	Not reported
2018 GPRA Permit Baseline:	Not on the Baseline
2018 GPRA Renewals Baseline:	Not on the Baseline
202 GPRA Corrective Action Baseline:	No
Subject to Corrective Action Universe:	No
Non-TSDFs Where RCRA CA has Been Imposed Universe:	No
Corrective Action Priority Ranking:	No NCAPS ranking
Environmental Control Indicator:	No
Institutional Control Indicator:	No

CITY OF CORVALLIS PUBLIC WORKS (Continued) **1004769642**

Human Exposure Controls Indicator:	N/A
Groundwater Controls Indicator:	N/A
Significant Non-Complier Universe:	No
Unaddressed Significant Non-Complier Universe:	No
Addressed Significant Non-Complier Universe:	No
Significant Non-Complier With a Compliance Schedule Universe:	No
Financial Assurance Required:	Not reported
Handler Date of Last Change:	20140602
Recognized Trader-Importer:	No
Recognized Trader-Exporter:	No
Importer of Spent Lead Acid Batteries:	No
Exporter of Spent Lead Acid Batteries:	No
Recycler Activity Without Storage:	Not reported
Manifest Broker:	Not reported
Sub-Part P Indicator:	No

Hazardous Waste Summary:

Waste Code:	D001
Waste Description:	Ignitable Waste
Waste Code:	D008
Waste Description:	Lead
Waste Code:	F003
Waste Description:	The Following Spent Nonhalogenated Solvents: Xylene, Acetone, Ethyl Acetate, Ethyl Benzene, Ethyl Ether, Methyl Isobutyl Ketone, N-Butyl Alcohol, Cyclohexanone, And Methanol; All Spent Solvent Mixtures/Blends Containing, Before Use, Only The Above Spent Nonhalogenated Solvents; And All Spent Solvent Mixtures/Blends Containing, Before Use, One Or More Of The Above Nonhalogenated Solvents, And A Total Of Ten Percent Or More (By Volume) Of One Or More Of Those Solvents Listed In F001, F002, F004, And F005; And Still Bottoms From The Recovery Of These Spent Solvents And Spent Solvent Mixtures.
Waste Code:	F005
Waste Description:	The Following Spent Nonhalogenated Solvents: Toluene, Methyl Ethyl Ketone, Carbon Disulfide, Isobutanol, Pyridine, Benzene, 2-Ethoxyethanol, And 2-Nitropropane; All Spent Solvent Mixtures/Blends Containing, Before Use, A Total Of Ten Percent Or More (By Volume) Of One Or More Of The Above Nonhalogenated Solvents Or Those Solvents Listed In F001, F002, Or F004; And Still Bottoms From The Recovery Of These Spent Solvents And Spent Solvent Mixtures.

Handler - Owner Operator:

Owner/Operator Indicator:	Owner
Owner/Operator Name: CORVALLIS, CITY OF	
Legal Status:	Municipal
Date Became Current:	19940415
Date Ended Current:	Not reported
Owner/Operator Address:	PO BOX 1083
Owner/Operator City,State,Zip:	CORVALLIS, OR 97339
Owner/Operator Telephone:	541-766-6916
Owner/Operator Telephone Ext:	Not reported
Owner/Operator Fax:	Not reported

CITY OF CORVALLIS PUBLIC WORKS (Continued) **1004769642**

Owner/Operator Email:	Not reported
Owner/Operator Indicator:	Owner
Owner/Operator Name: CORVALLIS, CITY OF	
Legal Status:	Municipal
Date Became Current:	19960223
Date Ended Current:	Not reported
Owner/Operator Address:	PO BOX 1083
Owner/Operator City,State,Zip:	CORVALLIS, OR 97339
Owner/Operator Telephone:	541-766-6916
Owner/Operator Telephone Ext:	Not reported
Owner/Operator Fax:	Not reported
Owner/Operator Email:	Not reported
Owner/Operator Indicator:	Owner
Owner/Operator Name: CORVALLIS, CITY OF	
Legal Status:	Municipal
Date Became Current:	20020219
Date Ended Current:	Not reported
Owner/Operator Address:	PO BOX 1083
Owner/Operator City,State,Zip:	CORVALLIS, OR 97339
Owner/Operator Telephone:	541-766-6916
Owner/Operator Telephone Ext:	Not reported
Owner/Operator Fax:	Not reported
Owner/Operator Email:	Not reported
Owner/Operator Indicator:	Owner
Owner/Operator Name: CORVALLIS, CITY OF	
Legal Status:	Municipal
Date Became Current:	19990122
Date Ended Current:	Not reported
Owner/Operator Address:	PO BOX 1083
Owner/Operator City,State,Zip:	CORVALLIS, OR 97339
Owner/Operator Telephone:	541-766-6916
Owner/Operator Telephone Ext:	Not reported
Owner/Operator Fax:	Not reported
Owner/Operator Email:	Not reported
Owner/Operator Indicator:	Owner
Owner/Operator Name: CORVALLIS, CITY OF	
Legal Status:	Municipal
Date Became Current:	20030224
Date Ended Current:	Not reported
Owner/Operator Address:	PO BOX 1083
Owner/Operator City,State,Zip:	CORVALLIS, OR 97339
Owner/Operator Telephone:	541-766-6916
Owner/Operator Telephone Ext:	Not reported
Owner/Operator Fax:	Not reported
Owner/Operator Email:	Not reported
Owner/Operator Indicator:	Operator
Owner/Operator Name: CORVALLIS CITY OF PUBLIC WORKS DEPT	
Legal Status:	Municipal
Date Became Current:	20031231
Date Ended Current:	Not reported
Owner/Operator Address:	PO BOX 1083
Owner/Operator City,State,Zip:	CORVALLIS, OR 97339-1083

CITY OF CORVALLIS PUBLIC WORKS (Continued) **1004769642**

Owner/Operator Telephone:	541-757-6916
Owner/Operator Telephone Ext:	Not reported
Owner/Operator Fax:	Not reported
Owner/Operator Email:	Not reported
Owner/Operator Indicator:	Operator
Owner/Operator Name:	CORVALLIS CITY OF PUBLIC WORKS DEPT
Legal Status:	Other
Date Became Current:	19970108
Date Ended Current:	Not reported
Owner/Operator Address:	PO BOX 1083
Owner/Operator City,State,Zip:	CORVALLIS, OR 97339-1083
Owner/Operator Telephone:	541-757-6916
Owner/Operator Telephone Ext:	Not reported
Owner/Operator Fax:	Not reported
Owner/Operator Email:	Not reported
Owner/Operator Indicator:	Owner
Owner/Operator Name:	CORVALLIS, CITY OF
Legal Status:	Municipal
Date Became Current:	19980120
Date Ended Current:	Not reported
Owner/Operator Address:	PO BOX 1083
Owner/Operator City,State,Zip:	CORVALLIS, OR 97339
Owner/Operator Telephone:	541-766-6916
Owner/Operator Telephone Ext:	Not reported
Owner/Operator Fax:	Not reported
Owner/Operator Email:	Not reported
Owner/Operator Indicator:	Operator
Owner/Operator Name:	CORVALLIS CITY OF PUBLIC WORKS DEPT
Legal Status:	Other
Date Became Current:	20020219
Date Ended Current:	Not reported
Owner/Operator Address:	PO BOX 1083
Owner/Operator City,State,Zip:	CORVALLIS, OR 97339-1083
Owner/Operator Telephone:	541-757-6916
Owner/Operator Telephone Ext:	Not reported
Owner/Operator Fax:	Not reported
Owner/Operator Email:	Not reported
Owner/Operator Indicator:	Operator
Owner/Operator Name:	CORVALLIS CITY OF PUBLIC WORKS DEPT
Legal Status:	Other
Date Became Current:	20030224
Date Ended Current:	Not reported
Owner/Operator Address:	PO BOX 1083
Owner/Operator City,State,Zip:	CORVALLIS, OR 97339-1083
Owner/Operator Telephone:	541-757-6916
Owner/Operator Telephone Ext:	Not reported
Owner/Operator Fax:	Not reported
Owner/Operator Email:	Not reported
Owner/Operator Indicator:	Owner
Owner/Operator Name:	CORVALLIS, CITY OF
Legal Status:	Municipal
Date Became Current:	19950309

CITY OF CORVALLIS PUBLIC WORKS (Continued) **1004769642**

Date Ended Current:	Not reported
Owner/Operator Address:	PO BOX 1083
Owner/Operator City,State,Zip:	CORVALLIS, OR 97339
Owner/Operator Telephone:	541-766-6916
Owner/Operator Telephone Ext:	Not reported
Owner/Operator Fax:	Not reported
Owner/Operator Email:	Not reported
Owner/Operator Indicator:	Owner
Owner/Operator Name: CORVALLIS, CITY OF	
Legal Status:	Municipal
Date Became Current:	19970108
Date Ended Current:	Not reported
Owner/Operator Address:	PO BOX 1083
Owner/Operator City,State,Zip:	CORVALLIS, OR 97339
Owner/Operator Telephone:	541-766-6916
Owner/Operator Telephone Ext:	Not reported
Owner/Operator Fax:	Not reported
Owner/Operator Email:	Not reported
Owner/Operator Indicator:	Operator
Owner/Operator Name: CORVALLIS CITY OF PUBLIC WORKS DEPT	
Legal Status:	Other
Date Became Current:	19980120
Date Ended Current:	Not reported
Owner/Operator Address:	PO BOX 1083
Owner/Operator City,State,Zip:	CORVALLIS, OR 97339-1083
Owner/Operator Telephone:	541-757-6916
Owner/Operator Telephone Ext:	Not reported
Owner/Operator Fax:	Not reported
Owner/Operator Email:	Not reported
Owner/Operator Indicator:	Owner
Owner/Operator Name: CORVALLIS, CITY OF	
Legal Status:	Municipal
Date Became Current:	20010116
Date Ended Current:	Not reported
Owner/Operator Address:	PO BOX 1083
Owner/Operator City,State,Zip:	CORVALLIS, OR 97339
Owner/Operator Telephone:	541-766-6916
Owner/Operator Telephone Ext:	Not reported
Owner/Operator Fax:	Not reported
Owner/Operator Email:	Not reported
Owner/Operator Indicator:	Operator
Owner/Operator Name: CORVALLIS CITY OF PUBLIC WORKS DEPT	
Legal Status:	Other
Date Became Current:	19990122
Date Ended Current:	Not reported
Owner/Operator Address:	PO BOX 1083
Owner/Operator City,State,Zip:	CORVALLIS, OR 97339-1083
Owner/Operator Telephone:	541-757-6916
Owner/Operator Telephone Ext:	Not reported
Owner/Operator Fax:	Not reported
Owner/Operator Email:	Not reported
Owner/Operator Indicator:	Operator

CITY OF CORVALLIS PUBLIC WORKS (Continued) **1004769642**

Owner/Operator Name: CORVALLIS CITY OF PUBLIC WORKS DEPT
Legal Status: Other
Date Became Current: 20000113
Date Ended Current: Not reported
Owner/Operator Address: PO BOX 1083
Owner/Operator City,State,Zip: CORVALLIS, OR 97339-1083
Owner/Operator Telephone: 541-757-6916
Owner/Operator Telephone Ext: Not reported
Owner/Operator Fax: Not reported
Owner/Operator Email: Not reported

Owner/Operator Indicator: Operator
Owner/Operator Name: CORVALLIS CITY OF PUBLIC WORKS DEPT
Legal Status: Other
Date Became Current: 19950309
Date Ended Current: Not reported
Owner/Operator Address: PO BOX 1083
Owner/Operator City,State,Zip: CORVALLIS, OR 97339-1083
Owner/Operator Telephone: 541-757-6916
Owner/Operator Telephone Ext: Not reported
Owner/Operator Fax: Not reported
Owner/Operator Email: Not reported

Owner/Operator Indicator: Operator
Owner/Operator Name: CORVALLIS CITY OF PUBLIC WORKS DEPT
Legal Status: Other
Date Became Current: 19960223
Date Ended Current: Not reported
Owner/Operator Address: PO BOX 1083
Owner/Operator City,State,Zip: CORVALLIS, OR 97339-1083
Owner/Operator Telephone: 541-757-6916
Owner/Operator Telephone Ext: Not reported
Owner/Operator Fax: Not reported
Owner/Operator Email: Not reported

Owner/Operator Indicator: Operator
Owner/Operator Name: CORVALLIS CITY OF PUBLIC WORKS DEPT
Legal Status: Other
Date Became Current: Not reported
Date Ended Current: Not reported
Owner/Operator Address: PO BOX 1083
Owner/Operator City,State,Zip: CORVALLIS, OR 97339-1083
Owner/Operator Telephone: 541-757-6916
Owner/Operator Telephone Ext: Not reported
Owner/Operator Fax: Not reported
Owner/Operator Email: Not reported

Owner/Operator Indicator: Owner
Owner/Operator Name: CORVALLIS, CITY OF
Legal Status: Municipal
Date Became Current: 20000113
Date Ended Current: Not reported
Owner/Operator Address: PO BOX 1083
Owner/Operator City,State,Zip: CORVALLIS, OR 97339
Owner/Operator Telephone: 541-766-6916
Owner/Operator Telephone Ext: Not reported
Owner/Operator Fax: Not reported

CITY OF CORVALLIS PUBLIC WORKS (Continued) **1004769642**

Owner/Operator Email: Not reported

Owner/Operator Indicator: Operator
Owner/Operator Name: CORVALLIS CITY OF PUBLIC WORKS DEPT
Legal Status: Other
Date Became Current: 20010116
Date Ended Current: Not reported
Owner/Operator Address: PO BOX 1083
Owner/Operator City,State,Zip: CORVALLIS, OR 97339-1083
Owner/Operator Telephone: 541-757-6916
Owner/Operator Telephone Ext: Not reported
Owner/Operator Fax: Not reported
Owner/Operator Email: Not reported

Owner/Operator Indicator: Owner
Owner/Operator Name: CORVALLIS, CITY OF
Legal Status: Municipal
Date Became Current: 19940415
Date Ended Current: Not reported
Owner/Operator Address: PO BOX 1083
Owner/Operator City,State,Zip: CORVALLIS, OR 97339
Owner/Operator Telephone: 541-766-6916
Owner/Operator Telephone Ext: Not reported
Owner/Operator Fax: Not reported
Owner/Operator Email: Not reported

Historic Generators:
Receive Date: 19940415
Handler Name: CORVALLIS CITY OF PUBLIC WORKS DEPT
Federal Waste Generator Description: Not a generator, verified
State District Owner: Not reported
Large Quantity Handler of Universal Waste: No
Recognized Trader Importer: No
Recognized Trader Exporter: No
Spent Lead Acid Battery Importer: No
Spent Lead Acid Battery Exporter: No
Current Record: No
Non Storage Recycler Activity: Not reported
Electronic Manifest Broker: Not reported

Receive Date: 19950309
Handler Name: CORVALLIS CITY OF PUBLIC WORKS DEPT
Federal Waste Generator Description: Not a generator, verified
State District Owner: Not reported
Large Quantity Handler of Universal Waste: No
Recognized Trader Importer: No
Recognized Trader Exporter: No
Spent Lead Acid Battery Importer: No
Spent Lead Acid Battery Exporter: No
Current Record: No
Non Storage Recycler Activity: Not reported
Electronic Manifest Broker: Not reported

Receive Date: 19960223
Handler Name: CORVALLIS CITY OF PUBLIC WORKS DEPT
Federal Waste Generator Description: Not a generator, verified
State District Owner: Not reported

CITY OF CORVALLIS PUBLIC WORKS (Continued) **1004769642**

Large Quantity Handler of Universal Waste:	No
Recognized Trader Importer:	No
Recognized Trader Exporter:	No
Spent Lead Acid Battery Importer:	No
Spent Lead Acid Battery Exporter:	No
Current Record:	No
Non Storage Recycler Activity:	Not reported
Electronic Manifest Broker:	Not reported

Receive Date:	19970108
Handler Name:	CORVALLIS CITY OF PUBLIC WORKS DEPT
Federal Waste Generator Description:	Not a generator, verified
State District Owner:	Not reported
Large Quantity Handler of Universal Waste:	No
Recognized Trader Importer:	No
Recognized Trader Exporter:	No
Spent Lead Acid Battery Importer:	No
Spent Lead Acid Battery Exporter:	No
Current Record:	No
Non Storage Recycler Activity:	Not reported
Electronic Manifest Broker:	Not reported

Receive Date:	19980120
Handler Name:	CORVALLIS CITY OF PUBLIC WORKS DEPT
Federal Waste Generator Description:	Not a generator, verified
State District Owner:	Not reported
Large Quantity Handler of Universal Waste:	No
Recognized Trader Importer:	No
Recognized Trader Exporter:	No
Spent Lead Acid Battery Importer:	No
Spent Lead Acid Battery Exporter:	No
Current Record:	No
Non Storage Recycler Activity:	Not reported
Electronic Manifest Broker:	Not reported

Receive Date:	19990122
Handler Name:	CORVALLIS CITY OF PUBLIC WORKS DEPT
Federal Waste Generator Description:	Not a generator, verified
State District Owner:	Not reported
Large Quantity Handler of Universal Waste:	No
Recognized Trader Importer:	No
Recognized Trader Exporter:	No
Spent Lead Acid Battery Importer:	No
Spent Lead Acid Battery Exporter:	No
Current Record:	No
Non Storage Recycler Activity:	Not reported
Electronic Manifest Broker:	Not reported

Receive Date:	20000113
Handler Name:	CORVALLIS CITY OF PUBLIC WORKS DEPT
Federal Waste Generator Description:	Not a generator, verified
State District Owner:	Not reported
Large Quantity Handler of Universal Waste:	No
Recognized Trader Importer:	No
Recognized Trader Exporter:	No
Spent Lead Acid Battery Importer:	No
Spent Lead Acid Battery Exporter:	No

CITY OF CORVALLIS PUBLIC WORKS (Continued) **1004769642**

Current Record: No
Non Storage Recycler Activity: Not reported
Electronic Manifest Broker: Not reported

Receive Date: 20010116
Handler Name: CORVALLIS CITY OF PUBLIC WORKS DEPT
Federal Waste Generator Description: Not a generator, verified
State District Owner: Not reported
Large Quantity Handler of Universal Waste: No
Recognized Trader Importer: No
Recognized Trader Exporter: No
Spent Lead Acid Battery Importer: No
Spent Lead Acid Battery Exporter: No
Current Record: No
Non Storage Recycler Activity: Not reported
Electronic Manifest Broker: Not reported

Receive Date: 20020219
Handler Name: CORVALLIS CITY OF PUBLIC WORKS DEPT
Federal Waste Generator Description: Not a generator, verified
State District Owner: Not reported
Large Quantity Handler of Universal Waste: No
Recognized Trader Importer: No
Recognized Trader Exporter: No
Spent Lead Acid Battery Importer: No
Spent Lead Acid Battery Exporter: No
Current Record: No
Non Storage Recycler Activity: Not reported
Electronic Manifest Broker: Not reported

Receive Date: 20030224
Handler Name: CORVALLIS CITY OF PUBLIC WORKS DEPT
Federal Waste Generator Description: Not a generator, verified
State District Owner: Not reported
Large Quantity Handler of Universal Waste: No
Recognized Trader Importer: No
Recognized Trader Exporter: No
Spent Lead Acid Battery Importer: No
Spent Lead Acid Battery Exporter: No
Current Record: No
Non Storage Recycler Activity: Not reported
Electronic Manifest Broker: Not reported

Receive Date: 20031231
Handler Name: CORVALLIS CITY OF PUBLIC WORKS DEPT
Federal Waste Generator Description: Not a generator, verified
State District Owner: Not reported
Large Quantity Handler of Universal Waste: No
Recognized Trader Importer: No
Recognized Trader Exporter: No
Spent Lead Acid Battery Importer: No
Spent Lead Acid Battery Exporter: No
Current Record: Yes
Non Storage Recycler Activity: Not reported
Electronic Manifest Broker: Not reported

CITY OF CORVALLIS PUBLIC WORKS (Continued) **1004769642**

List of NAICS Codes and Descriptions:
NAICS Code: 92112
NAICS Description: LEGISLATIVE BODIES

Facility Has Received Notices of Violations:
Violations: No Violations Found

Evaluation Action Summary:
Evaluations: No Evaluations Found

FINDS:
Registry ID: 110004773745

Click Here for FRS Facility Detail Report:

Environmental Interest/Information System:
The Oregon Department of Environmental Quality (DEQ) is a regulatory agency tasked with protecting the quality of Oregon's environment. DEQ uses a combination of technical assistance, inspections, and permitting to help public and private facilities and citizens understand and comply with state and federal environmental regulations.
The Resource Conservation and Recovery Act Information System (RCRAInfo) is EPA's comprehensive information system in support of the Resource Conservation and Recovery Act (RCRA) of 1976 and the Hazardous and Solid Waste Amendments (HSWA) of 1984. It tracks many types of information about generators, transporters, treaters, storers, and disposers of hazardous waste.

Click this hyperlink while viewing on your computer to access additional FINDS: detail in the EDR Site Report.

ECHO:
Envid: 1004769642
Registry ID: 110004773745
DFR URL: http://echo.epa.gov/detailed-facility-report?fid=110004773745
Name: CITY OF CORVALLIS PUBLIC WORKS
Address: 1245 NE 3RD ST
City,State,Zip: CORVALLIS, OR 97330

BS409 **CITY OF CORVALLIS SHOPS** **OR LUST** **S119015053**
East **1245 NE 3RD ST** **OR HAZMAT** **N/A**
< 1/8 **CORVALLIS, OR 97330** **OR MANIFEST**
0.125 mi.
659 ft. **Site 5 of 5 in cluster BS**

Actual:
225 ft.

Focus Map:
6

LUST:
Name: CITY OF CORVALLIS SHOPS
Address: 1245 NE 3RD ST
City,State,Zip: CORVALLIS, OR 97330
Region: Western Region
Facility ID: 02-99-4098
Cleanup Received Date: 07/28/1999
Cleanup Start Date: 07/28/1999
Cleanup Complete Date: 01/29/2001
Decode for Region: West Region

CITY OF CORVALLIS SHOPS (Continued) **S119015053**

HAZMAT:

Name:	Not reported
Address:	1245 NORTHEAST 3RD STREET
City,State,Zip:	CORVALLIS, OR 97330
Responsble Party:	Not reported
RP Company:	Not reported
RP Address:	Not reported
RP City,St,Zip:	Not reported
Facility ID:	221578
OERS Number:	Not reported
Dept Rsp:	Not reported
Narrative:	Not reported
Property Loss:	Not reported
Amount Released:	Not reported
Service County:	Not reported
Service Name:	City of Corvallis Fire Department
Incident Type:	Not reported
Civilian Casualty Activity:	0
Chemical Name:	Not reported
Hazmat Area Affected:	Not reported
Hazmat Area Evacuated:	Not reported
Hazmat Container Type:	Not reported
Hazmat Physical State Released:	Not reported
Hazmat Released Into:	Not reported
Hazmat Released Volume Units:	Not reported
Hazmat Released Weight Units:	Not reported
Hazmat Released From:	Not reported
Hazmat Area Affected Measurement:	Not reported
Hazmat No. of People Evacuated:	Not reported
Hazmat No of Buildings Evacuated:	Not reported
Incident Content Loss:	Not reported
Civilian Casualty Patient Disposition:	Not reported
Incident Mixed Use Property:	Not reported
Location Type:	Street address
Incident Aid Given Or Received:	None
Incident AID Received from FDID:	Not reported
Incident Aided Department FDID:	0076
Person Involved Business Name:	City of Crovallis PW
Person Involved First Name:	Somkeart Sortnurak
Person Involved Last Name:	Not reported
Person Involved Type:	Not reported
Person Involved Phone Number:	Not reported
Person Involved Primary Language:	Not reported
Hazmat Evacuated Measurement:	Not reported
Hazmat Story of Release:	Not reported
Remark:	117 and 133 responded to the public works facility, building #7, for an unknown odor, [possibly smoke. Upon arrival found nothing showing. Spoke with PR who reported the odor inside the structure. PR said it was a new odor and did not know the source. 133 monitored the atmosphere with all readings from the 4-gas detector within normal limits. The odor smelled similar to lubricants and greases normally used in the auto repair process. 133 opened the doors and ventilated the structure. The odor returned once the doors were closed. The heater was turned off and ceiling ventilation louvers left open. There were no indications of electrical malfunction or other form of potential fire. The building was equipped with fire sprinklers and an alarm system that was not activating. 133 and 117 cleared the scene.

CITY OF CORVALLIS SHOPS (Continued) **S119015053**

	117 notified the on call PW supervisor upon return to Station 1.
Incident District:	Not reported
Date Added:	Not reported
Unit:	Not reported
Agency Phone:	Not reported
Osfm Incident Report Number:	221578
Dept. Responding:	Not reported
Person Making Report:	Not reported
Title:	Not reported
Agency:	Not reported
Phone:	Not reported
Date Of Incident:	02/01/2022
Call Time:	17:45:44
In Route:	Not reported
Arrival:	Not reported
Depart Scene:	Not reported
Back In Quarters:	Not reported
In Service:	Not reported
Dist Of Incident:	Not reported
Were State Resources Used?:	Not reported
Was Oers Notified?:	Not reported
Oers Number:	Not reported
Team Number:	Not reported
Agency Report Number:	Not reported
Unit:	Not reported
Highway:	Not reported
Mile Post:	Not reported
Scene Type:	Not reported
Area Type:	Not reported
Responsible Party(Ies):	Not reported
Company:	Not reported
Respcontact:	Not reported
Address:	Not reported
Resp City:	Not reported
Resp State:	Not reported
Resp ZipCode:	Not reported
Phone:	Not reported
Resp Phone2:	Not reported
Weather:	Not reported
Temperature:	Not reported
Wind Speed:	Not reported
Wind Direction:	Not reported
Were Haz Materials Released?:	Not reported
Operation Performed:	Not reported
Cause:	Not reported
Vehicle And Cargo:	Not reported
Fixed Property:	Not reported
Total Loss:	Not reported
Hazmat Population Density:	Not reported
HazMat Actions Taken - Description:	671 - HazMat release investigation w/no HazMat
Hazmat Factors Contributing To Release:	Not reported
Hazmat DOT Hazard Classification:	Not reported
Hazmat CAS Number:	Not reported
Hazardous Materials Release:	Not reported
Fire Incident Type:	Not reported
Property Use:	Motor vehicle or boat sales, services, repair
Latitude:	Not reported

CITY OF CORVALLIS SHOPS (Continued) **S119015053**

Longitude:	Not reported
Hazmat Disposition:	Not reported
Name:	Not reported
Address:	1245 NORTHEAST 3RD STREET
City,State,Zip:	CORVALLIS, OR 97330
Responsble Party:	Not reported
RP Company:	Not reported
RP Address:	Not reported
RP City,St,Zip:	Not reported
Facility ID:	221578
OERS Number:	Not reported
Dept Rsp:	Not reported
Narrative:	Not reported
Property Loss:	Not reported
Amount Released:	Not reported
Service County:	Not reported
Service Name:	City of Corvallis Fire Department
Incident Type:	Not reported
Civilian Casualty Activity:	0
Chemical Name:	Not reported
Hazmat Area Affected:	Not reported
Hazmat Area Evacuated:	Not reported
Hazmat Container Type:	Not reported
Hazmat Physical State Released:	Not reported
Hazmat Released Into:	Not reported
Hazmat Released Volume Units:	Not reported
Hazmat Released Weight Units:	Not reported
Hazmat Released From:	Not reported
Hazmat Area Affected Measurement:	Not reported
Hazmat No. of People Evacuated:	Not reported
Hazmat No of Buildings Evacuated:	Not reported
Incident Content Loss:	Not reported
Civilian Casualty Patient Disposition:	Not reported
Incident Mixed Use Property:	Not reported
Location Type:	Street address
Incident Aid Given Or Received:	None
Incident AID Received from FDID:	Not reported
Incident Aided Department FDID:	0076
Person Involved Business Name:	City of Corvallis PW
Person Involved First Name:	Jesse Falcon
Person Involved Last Name:	Not reported
Person Involved Type:	Not reported
Person Involved Phone Number:	Not reported
Person Involved Primary Language:	Not reported
Hazmat Evacuated Measurement:	Not reported
Hazmat Story of Release:	Not reported
Remark:	117 and 133 responded to the public works facility, building #7, for an unknown odor, [possibly smoke. Upon arrival found nothing showing. Spoke with PR who reported the odor inside the structure. PR said it was a new odor and did not know the source. 133 monitored the atmosphere with all readings from the 4-gas detector within normal limits. The odor smelled similar to lubricants and greases normally used in the auto repair process. 133 opened the doors and ventilated the structure. The odor returned once the doors were closed. The heater was turned off and ceiling ventilation louvers left open. There were no indications of electrical malfunction or other form of

CITY OF CORVALLIS SHOPS (Continued) **S119015053**

potential fire. The building was equipped with fire sprinklers and an alarm system that was not activating. 133 and 117 cleared the scene. 117 notified the on call PW supervisor upon return to Station 1.

Incident District:	Not reported
Date Added:	Not reported
Unit:	Not reported
Agency Phone:	Not reported
Osfm Incident Report Number:	221578
Dept. Responding:	Not reported
Person Making Report:	Not reported
Title:	Not reported
Agency:	Not reported
Phone:	Not reported
Date Of Incident:	02/01/2022
Call Time:	17:45:44
In Route:	Not reported
Arrival:	Not reported
Depart Scene:	Not reported
Back In Quarters:	Not reported
In Service:	Not reported
Dist Of Incident:	Not reported
Were State Resources Used?:	Not reported
Was Oers Notified?:	Not reported
Oers Number:	Not reported
Team Number:	Not reported
Agency Report Number:	Not reported
Unit:	Not reported
Highway:	Not reported
Mile Post:	Not reported
Scene Type:	Not reported
Area Type:	Not reported
Responsible Party(Ies):	Not reported
Company:	Not reported
Respcontact:	Not reported
Address:	Not reported
Resp City:	Not reported
Resp State:	Not reported
Resp ZipCode:	Not reported
Phone:	Not reported
Resp Phone2:	Not reported
Weather:	Not reported
Temperature:	Not reported
Wind Speed:	Not reported
Wind Direction:	Not reported
Were Haz Materials Released?:	Not reported
Operation Performed:	Not reported
Cause:	Not reported
Vehicle And Cargo:	Not reported
Fixed Property:	Not reported
Total Loss:	Not reported
Hazmat Population Density:	Not reported
HazMat Actions Taken - Description:	671 - HazMat release investigation w/no HazMat
Hazmat Factors Contributing To Release:	Not reported
Hazmat DOT Hazard Classification:	Not reported
Hazmat CAS Number:	Not reported
Hazardous Materials Release:	Not reported
Fire Incident Type:	Not reported

CITY OF CORVALLIS SHOPS (Continued) **S119015053**

Property Use: Motor vehicle or boat sales, services, repair
Latitude: Not reported
Longitude: Not reported
Hazmat Disposition: Not reported

OR MANIFEST:
Manifest Year: Manifest Year - 1994
EPA Id: OR0000231100
Inactive Status: 2003-12-31 00:00:00
Organization Name: Not reported
Contact Name: Sue Stepan
Contact Telephone Number: Not reported
Mailing Address: Not reported
Mailing City/State/Zip: Not reported

Manifest:
Name: CORVALLIS CITY OF PUBLIC WORKS DEPT
Year : 1994
RCRA Id : OR0000231100
Inactive : 2003-12-31 00:00:00
Status: Small quantity generator
Manifest : 10940
Ship Date : 06/30/1994
TSD : WAD000812909
WS Num: 2
Transporter: Not reported
Ship Qty : Not reported
Rpt Unit : Not reported
Off Mng : M061
EPA Waste Codes: D001
Waste Description: Paints with spent toluene, xylene from street painting equipment. Hazardous
Total Amt Of Waste Stream Generated in Reporting Yr 1: 292
Total Amt Of Waste Stream Generated in Reporting Yr 2: 292

Name: CORVALLIS CITY OF PUBLIC WORKS DEPT
Year : 1994
RCRA Id : OR0000231100
Inactive : 2003-12-31 00:00:00
Status: Small quantity generator
Manifest : 10940
Ship Date : 06/30/1994
TSD : WAD000812909
WS Num: 1
Transporter: Not reported
Ship Qty : Not reported
Rpt Unit : Not reported
Off Mng : M061
EPA Waste Codes: D008
Waste Description: Diesel fuel, water, sludge with lead <5000N from cleaning street painting e
Total Amt Of Waste Stream Generated in Reporting Yr 1: 265
Total Amt Of Waste Stream Generated in Reporting Yr 2: 265

Name: CORVALLIS CITY OF PUBLIC WORKS DEPT
Year : 1994
RCRA Id : OR0000231100
Inactive : 2003-12-31 00:00:00

CITY OF CORVALLIS SHOPS (Continued) **S119015053**

Status: Small quantity generator
Manifest : 10940
Ship Date : 06/30/1994
TSD : WAD000812909
WS Num: 2
Transporter: Not reported
Ship Qty : Not reported
Rpt Unit : Not reported
Off Mng : M061
EPA Waste Codes: F003
Waste Description: Paints with spent toluene, xylene from street painting equipment. Hazardous
Total Amt Of Waste Stream Generated in Reporting Yr 1: 292
Total Amt Of Waste Stream Generated in Reporting Yr 2: 292

Name: CORVALLIS CITY OF PUBLIC WORKS DEPT
Year : 1994
RCRA Id : OR0000231100
Inactive : 2003-12-31 00:00:00
Status: Small quantity generator
Manifest : 10940
Ship Date : 06/30/1994
TSD : WAD000812909
WS Num: 2
Transporter: Not reported
Ship Qty : Not reported
Rpt Unit : Not reported
Off Mng : M061
EPA Waste Codes: F005
Waste Description: Paints with spent toluene, xylene from street painting equipment. Hazardous
Total Amt Of Waste Stream Generated in Reporting Yr 1: 292
Total Amt Of Waste Stream Generated in Reporting Yr 2: 292

410
WNW
1/8-1/4
0.126 mi.
665 ft.

430 SW 6TH ST
CORVALLIS, OR 97330

OR TANK HOT DECOM **S130503660**
N/A

Actual:
233 ft.

Focus Map:
12

TANK HOT DECOM:
HOT ID: 27031
Name: Not reported
Address: 430 SW 6TH ST
City,State,Zip: CORVALLIS, OR 97330
Decommission Type: Removed
Decommissioned By: Enviroprobe NW, LLC
Year: 2012
Decommission Date: 12/27/2011
File Closed Date: 01/09/2012
Comments: Not reported

CC411 **CORNELL ST LLC PROPERTY** **OR LUST** **S109346841**
WSW **1175 NW 9TH ST** **N/A**
1/8-1/4 **CORVALLIS, OR 97330**
0.127 mi.
672 ft. **Site 1 of 5 in cluster CC**

Actual: LUST:
229 ft.
Name: CORNELL ST LLC PROPERTY
Focus Map: Address: 1175 NW 9TH ST
6 City,State,Zip: CORVALLIS, OR 97330
Region: Western Region
Facility ID: 02-08-1263
Cleanup Received Date: 09/12/2008
Cleanup Start Date: 01/19/1972
Cleanup Complete Date: 09/09/2010
Decode for Region: West Region

CC412 **CORNELL ST LLC PROPERTY** **UST FINDER RELEASE** **1028941040**
WSW **1175 NW 9TH ST** **N/A**
1/8-1/4 **CORVALLIS, OR 97330**
0.127 mi.
672 ft. **Site 2 of 5 in cluster CC**

Actual: UST FINDER RELEASE:
229 ft.
Object ID: 332666
Focus Map: Facility ID: Not reported
6 Lust ID: OR26-90-0483
Name: CORNELL ST LLC PROPERTY
Address: 1175 NW 9TH ST
City,State,Zip: CORVALLIS, OR 97330
Address Match Type: PointAddress
Reported Date: 1990/12/12 15:59:59+00
Status: No Further Action
Substance: Not reported
Population within 1500ft: 748
Domestic Wells within 1500ft: 0
Land Use: Developed, High Intensity
Within SPA: Yes
SPA PWS Facility ID: OR4100003_11797
SPA Water Type: SW - SurRELEASEe Water
SPA Facility Type: IN - Intake
SPA HUC12: 170900030609
Within WHPA: Yes
WHPA PWS Facility ID: OR4194659_5928
WHPA Water Type: GW - Ground water
WHPA Facility Type: WL - Well
WHPA HUC12: 170900030609
Within 100yr Floodplain: No
Tribe: Not reported
EPA Region: 10
NFA Letter 1: Not reported
NFA Letter 2: Not reported
NFA Letter 3: Not reported
NFA Letter 4: Not reported
Closed With Residual Contaminate: Not reported
Coordinate Source: Geocode
X Coord: -123.26098
Y Coord: 44.57773
Latitude: 44.57773
Longitude: -123.26098

CA413 **CIRCLE 9 DRY CLEANERS (FORMER)** **OR ECSI** **S105614570**
WNW **960 NW CIRCLE BLVD.** **OR VCP** **N/A**
1/8-1/4 **CORVALLIS, OR 97330** **OR BROWNFIELDS**
0.128 mi.
676 ft. **Site 2 of 4 in cluster CA**

Actual:
228 ft.

Focus Map:
3

ECSI:

Name:	CIRCLE 9 DRY CLEANERS (FORMER)
Address:	960 NW CIRCLE BLVD.
City,State,Zip:	CORVALLIS, OR 97330
State ID Number:	3180
Brown ID:	Brownfield Site - DEQ Tech Assistance
Study Area:	False
Region ID:	3
Legislatve ID:	0
Investigation:	No Further Action
FACA ID:	43465
Further Action:	0
Lat/Long (dms):	44 35 16.10 / -123 15 38.20
County Code:	2.00
Score Value:	Not reported
Cerclis ID:	Not reported
Township Coord.:	11.00
Township Zone:	S
Range Coord:	5.00
Range Zone:	W
Section Coord:	26
Qtr Section:	AC
Tax Lots:	000307
Size:	0.139 acre
NPL:	False
Orphan:	False
Updated By:	JGOMORI
Update Date:	07/10/2023
Created Date:	11/26/2001
Decode For RegionID:	Western Region
Decode For BrownID:	Brownfield Site - DEQ Technical Assistance
Decode For Furtheract:	Not reported
Decode For Investstat:	No Further Action
Decode For Legislative:	Not reported
Alias Name:	RC Wilson Properties

Hazardous Release:

Substance ID.:	121781
Haz Release ID:	387673
Qty Released:	unk
Date Released:	unk
Update Date:	02/22/2011
Update By:	GWISTAR
Substance Code:	79-01-6
Substance Name:	TRICHLOROETHYLENE
Substance Abbrev.:	Not reported
Substance Category ID:	8523
Substance Category:	Volatiles
Category Level:	Not reported
Created By:	Not reported
Created Date:	12/17/2002
Substance Category ID:	8545
Substance Category:	Solvents of interest to Milwaukie Area GW study
Category Level:	Not reported

CIRCLE 9 DRY CLEANERS (FORMER) (Continued) **S105614570**

Created By: Not reported
Created Date: 12/17/2002
Substance Category ID: 8523
Substance Category: Volatiles
Category Level: Not reported
Created By: Not reported
Created Date: 12/17/2002
Substance Category ID: 8545
Substance Category: Solvents of interest to Milwaukie Area GW study
Category Level: Not reported
Created By: Not reported
Created Date: 12/17/2002
Substance Alias ID: 317517
Sub Alias Name: ETHINYL TRICHLORIDE
Substance Alias ID: 317518
Sub Alias Name: ETHYLENE TRICHLORIDE
Substance Alias ID: 317519
Sub Alias Name: TCE
Substance Alias ID: 317520
Sub Alias Name: TRI-CLENE
Substance Alias ID: 317521
Sub Alias Name: TRICHLOROETHENE

Substance ID.: 121011
Haz Release ID: 380102
Qty Released: Not reported
Date Released: Not reported
Update Date: 09/08/2004
Update By: MCAMARA
Substance Code: 127-18-4
Substance Name: TETRACHLOROETHYLENE
Substance Abbrev.: Not reported
Substance Category ID: 8519
Substance Category: Volatiles
Category Level: Not reported
Created By: Not reported
Created Date: 12/17/2002
Substance Category ID: 8551
Substance Category: Solvents of interest to Milwaukie Area GW study
Category Level: Not reported
Created By: Not reported
Created Date: 12/17/2002
Substance Category ID: 8519
Substance Category: Volatiles
Category Level: Not reported
Created By: Not reported
Created Date: 12/17/2002
Substance Category ID: 8551
Substance Category: Solvents of interest to Milwaukie Area GW study
Category Level: Not reported
Created By: Not reported
Created Date: 12/17/2002
Substance Alias ID: 316912
Sub Alias Name: ETHENE,TETRACHLORO-
Substance Alias ID: 316913
Sub Alias Name: ETHYLENE TETRACHLORIDE
Substance Alias ID: 316914

CIRCLE 9 DRY CLEANERS (FORMER) (Continued) **S105614570**

Sub Alias Name: PERCHLOROETHYLENE
Substance Alias ID: 316915
Sub Alias Name: PERCLENE
Substance Alias ID: 316916
Sub Alias Name: TETRACHLOROETHENE
Substance Alias ID: 316917
Sub Alias Name: TETRACHLOROETHENE,1,1,2,2-
Substance Alias ID: 316918
Sub Alias Name: TETRACHLOROETHYLENE,1,1,2,2-
Comment ID: 303906
Release Code: Data Sources
Release Comments: Tetrachloroethene and related chlorinated solvents detected in monitoring well s slightly downgradient of subject site.
Decode for Relcomcd: Data Sources
Sampling Result ID: 347799
Feature Id: 0
Hazard Release Id: 380102
Medium: 698
Substance Abbrev.: 0
Unit Code: 63
Observation: False
Owner Operator: False
Lab Data: True
Sample Depth: Not reported
Start Date: 03/21/2002
End Date: 07/09/2002
Min Concentration: 11.70
Max Concentration: 2100.00
Sample Comment: Not reported
Last Update By: MCAMARA
Update Date: 09/08/2004
Decode for MediumID: Groundwater
Sampling Result ID: 347800
Feature Id: 0
Hazard Release Id: 380102
Medium: 703
Substance Abbrev.: 0
Unit Code: 73
Observation: False
Owner Operator: False
Lab Data: True
Sample Depth: 16 - 17 bgs
Start Date: 07/09/2002
End Date: 07/09/2002
Min Concentration: Not reported
Max Concentration: 51.10
Sample Comment: Not reported
Last Update By: MCAMARA
Update Date: 09/08/2004
Decode for MediumID: Soil

Narrative:
NARR ID: 5741797
NARR Code: Contamination
Created By: Not reported
Created Date: 12/17/2002
Updated By: GBROWN
Updated Date: 08/02/2011

CIRCLE 9 DRY CLEANERS (FORMER) (Continued) **S105614570**

Decode for NarcdID: Contamination
NARR Comments: (11/27/01 BTM/SAS) Site suspected of being the source of PCE contamination detected in groundwater at a downgradient property. Concentrations exceed screening levels. (9/8/04 M2C/VCP) The following solvents were found in the groundwater and/or soil samples collected at the former dry cleaner: TCE, PCE, naphthalene, cis-1,2-DCE, trans-1,2-DCE, 1,1-DCE, vinyl chloride. (8/2/11 GCB) The same chlorinated solvents present beneath the Circle 9 site are are present in downgradient drinking water wells, approximately 1/2 mile east of the site.

NARR ID: 5747664
NARR Code: Data Sources
Created By: MCAMARA
Created Date: 12/27/2005
Updated By: MCAMARA
Updated Date: 12/27/2005
Decode for NarcdID: Data Sources
NARR Comments: Soil and Groundwater Sampling Work Plan, prepared by Environmental Science Associates, dated November 2005.

NARR ID: 5747667
NARR Code: General Site Description
Created By: MCAMARA
Created Date: 12/27/2005
Updated By: GBROWN
Updated Date: 08/02/2011
Decode for NarcdID: General Site Description
NARR Comments: The former Circle 9 Dry Cleaners site is located in the Circle 9 Shopping Center in Corvallis, Oregon. The site is located at 960 NW Spruce Avenue in the middle of the block between NW 9th Street and NW Highland. The former dry cleaner building lies on the east side of the strip mall consisting of a single-story line of small commercial businesses. The site is mostly paved. In 2009, RC Wilson Properties demolished a portion of the Circle 9 building, conducted source removal and rebuilt the building with vapor abatement measures in place. Passive subslab venting is ongoing as of 2011

NARR ID: 5741798
NARR Code: Hazardous Substance/Waste Types
Created By: Not reported
Created Date: 12/17/2002
Updated By: MCAMARA
Updated Date: 09/08/2004
Decode for NarcdID: Hazardous Substance/Waste Types
NARR Comments: Perchloroethylene (PCE), Trichloroethylene (TCE)

NARR ID: 5741799
NARR Code: Manner of Release
Created By: Not reported
Created Date: 12/17/2002
Updated By: MCAMARA
Updated Date: 09/08/2004
Decode for NarcdID: Manner of Release
NARR Comments: (9/8/04 M2C/VCP) Sample results indicated that the former dry cleaner had a release on the east side of the building.

CIRCLE 9 DRY CLEANERS (FORMER) (Continued) **S105614570**

NARR ID: 5741800
NARR Code: Media Contamination
Created By: Not reported
Created Date: 12/17/2002
Updated By: Not reported
Updated Date: 12/17/2002
Decode for NarcdID: Media Contamination
NARR Comments: soil, groundwater

NARR ID: 5747665
NARR Code: Site Ownership
Created By: MCAMARA
Created Date: 12/27/2005
Updated By: GBROWN
Updated Date: 08/02/2011
Decode for NarcdID: Site Ownership
NARR Comments: Circle Spruce, LLC.

NARR ID: 5741801
NARR Code: Pathways Other Hazards
Created By: Not reported
Created Date: 12/17/2002
Updated By: GBROWN
Updated Date: 08/02/2011
Decode for NarcdID: Pathways & Other Hazards
NARR Comments: Groundwater: According to well logs from the site vicinity filed with the Oregon Water Resources Dept., subsurface materials generally consist of clay and silty clay to approximately 30 feet below ground surface (bgs), and sands and gravels to about 50 feet bgs. Local depth to groundwater is approximately 15 feet bgs. Regional groundwater flow direction is likely to the southeast, toward the Willamette River. There are 19 domestic wells registered within Section 26 of Township 11 South, Range 5 West. Corvallis is served by public water lines, so some of the registered wells may no longer be used for domestic purposes. The city obtains water from surface water sources uninfluenced by the site (an upstream segment of the Willamette River, and from the Rock Creek watershed on the east side of Mary's Peak). Surface Water: Information on whether the building has any floor drains that may connect to storm sewers was not in files reviewed. The topography in the site vicinity slightly slopes toward the Willamette River, located approximately 1 mile southeast of the site. This stretch of the River is 303(d)-listed for toxics. Based on available information, there appears to be little potential for impacts to surface water. Direct Contact: Potential direct-contact exposures would be limited to subsurface work such as ditch digging in the area of subsurface contamination. Air: there are potential impacts from volatilization to indoor and/or outdoor air. 8/2011 GCB Downgradient wells were found in the area near the intersection of NE Circle and NE Bellvue, around 1/2 mile east of the property. Chlorinated solvents were identified in these wells and DEQ has identified the former Circle 9 Drycleaner as the potential source. Not reported

NARR ID: 5741802
NARR Code: Remedial Action
Created By: Not reported
Created Date: 12/17/2002

CIRCLE 9 DRY CLEANERS (FORMER) (Continued) **S105614570**

Updated By: BTHOMS
Updated Date: 06/12/2007
Decode for NarcdID: Remedial Action
NARR Comments: (9/8/04 M2C/VCP) ESA conducted site investigations in March and July 2002. The highest level of solvent contamination was located northeast of the building. PCE concentrations in water ranged from 11.7 to 2,100 ppb. TCE concentrations in water ranged from 2.07 to 494 ppb. PCE concentrations in soil ranged from 51.1 to 65.2 ppb. The TCE concentration in soil was 13.8 ppb. There is no information on how the release occurred. ESA conducted air sampling inside the building in October 2003. Sample results indicated that PCE and TCE were present in the building. Since cleaning supplies were present in the building during sampling, it is not clear if the solvent detections are related to the former dry cleaner or to the cleaning supplies. Additional work is needed to assess the extent of groundwater, soil, and soil-gas contamination. (1/28/05 M2C/VCP) ESA submitted a workplan for the groundwater investigation. DEQ reviewed the work plan and requested revisions in subsurface soil and groundwater sampling procedures, well installation procedures, and data objectives. The soil-gas investigation will be conducted during the next phase. (4/20/05 M2C/VCP) DEQ has not received the revised workplan. ESA said the property owner is checking his insurance policy coverage on paying for site investigation. (12/27/05 M2C/VCP) In September 13, 2005 three air samples were collected, two indoor and one outside. Samples were collected during a 12-hour period. The following solvents were detected TCE, PCE, cis-1,2-DCE, and trans-1,2-DCE. Indoor TCE concentrations ranged from 2.8 to 3.2 ug/cm3, and indoor PCE concentrations ranged from 12 to 14 ug/cm3. Because the TCE and PCE concentrations are above screening values, a consultant is being hired to address indoor contamination. Additional work is being proposed to evaluate shallow groundwater contamination near the groundwater/soil interface (which is at a depth of 11 to 15 feet). Three monitoring wells will be installed in the parking lot near the former dry cleaner in January or February 2006. (6/12/07, BET) - 2 subsurface investigations (3/20/06, and 2/16/07) were conducted in order to assess shallow (Silt) groundwater and deeper (Sands and gravels) groundwater contamination. HVAC upgrades have been conducted in three of the occupied buildings on and near the site. The HVAC upgrade is an interim measure.

NARR ID: 5747666
NARR Code: Site History
Created By: MCAMARA
Created Date: 12/27/2005
Updated By: GBROWN
Updated Date: 08/02/2011
Decode for NarcdID: Site History
NARR Comments: Mr. Wilson developed the site in 1960 and constructed the building that had the former Circle 9 Dry Cleaner, which operated from May 1961 until May 1990. Currently the site is occupied by Papa Murphy’s Pizza, a <quot>take and bake<quot> pizza operation. The property was transfered from RC Wilson Properties to Circle Spruce LLC in 2007, under a Prospective Purchaser Agreement under which the new owner agreed to conduct source removal and ongoing vapor monitoring and abatement measures as long as necessary.

Administrative Action:
Action ID: 9435

CIRCLE 9 DRY CLEANERS (FORMER) (Continued) **S105614570**

Region: Western Region
Complete Date: Not reported
Rank Value: Not reported
Cleanup Flag: False
Created Date: 03/27/2003
Decode for AgencyID: Department of Environmental Quality
Decode for RegionID: Western Region
Category: Remedial Action
Action Code Flag: False
Action: Independent Cleanup Program
Further Action: 0
Comments: Not reported

Action ID: 9440
Region: Western Region
Complete Date: 04/15/2003
Rank Value: Not reported
Cleanup Flag: False
Created Date: 05/02/2003
Decode for AgencyID: Department of Environmental Quality
Decode for RegionID: Western Region
Category: Remedial Action
Action Code Flag: False
Action: Letter Agreement
Further Action: 0
Comments: Not reported

Action ID: 9498
Region: Western Region
Complete Date: 12/03/2004
Rank Value: Not reported
Cleanup Flag: False
Created Date: 12/03/2004
Decode for AgencyID: Department of Environmental Quality
Decode for RegionID: Western Region
Category: Listing Action
Action Code Flag: False
Action: Proposal for Confirmed Release List recommended
Further Action: 0
Comments: Not reported

Action ID: 9502
Region: Western Region
Complete Date: 04/20/2005
Rank Value: Not reported
Cleanup Flag: False
Created Date: 04/20/2005
Decode for AgencyID: Department of Environmental Quality
Decode for RegionID: Western Region
Category: Remedial Action
Action Code Flag: False
Action: Remedial Investigation recommended (RI)
Further Action: High-Medium
Comments: Not reported

Action ID: 9465
Region: Western Region

CIRCLE 9 DRY CLEANERS (FORMER) (Continued) **S105614570**

Complete Date: 04/27/2005
Rank Value: Not reported
Cleanup Flag: False
Created Date: 04/27/2005
Decode for AgencyID: Department of Environmental Quality
Decode for RegionID: Western Region
Category: Listing Action
Action Code Flag: False
Action: Facility proposed for Confirmed Release List
Further Action: 0
Comments: Not reported

Action ID: 9438
Region: Western Region
Complete Date: 08/04/2005
Rank Value: Not reported
Cleanup Flag: False
Created Date: 12/27/2005
Decode for AgencyID: Department of Environmental Quality
Decode for RegionID: Western Region
Category: Listing Action
Action Code Flag: False
Action: Facility placed on Confirmed Release List
Further Action: 0
Comments: Not reported

Action ID: 9519
Region: Western Region
Complete Date: 03/27/2003
Rank Value: Not reported
Cleanup Flag: False
Created Date: 12/19/2002
Decode for AgencyID: Department of Environmental Quality
Decode for RegionID: Western Region
Category: Remedial Action
Action Code Flag: False
Action: VCS Waiting List
Further Action: 0
Comments: Not reported

Action ID: 9443
Region: Western Region
Complete Date: 09/13/2012
Rank Value: Not reported
Cleanup Flag: False
Created Date: 06/29/2016
Decode for AgencyID: Department of Environmental Quality
Decode for RegionID: Western Region
Category: Remedial Action
Action Code Flag: False
Action: NO FURTHER STATE ACTION REQUIRED
Further Action: 0
Comments: Not reported

Action ID: 9424
Region: Western Region
Complete Date: Not reported

CIRCLE 9 DRY CLEANERS (FORMER) (Continued) **S105614570**

Rank Value: 0
Cleanup Flag: False
Created Date: 12/17/2002
Decode for AgencyID: Department of Environmental Quality
Decode for RegionID: Western Region
Category: Administrative Action
Action Code Flag: False
Action: Site added to database
Further Action: Not reported
Comments: Not reported

Action ID: 9425
Region: Western Region
Complete Date: 12/11/2001
Rank Value: 0
Cleanup Flag: False
Created Date: 12/17/2002
Decode for AgencyID: Department of Environmental Quality
Decode for RegionID: Western Region
Category: Remedial Action
Action Code Flag: False
Action: SITE EVALUATION
Further Action: Not reported
Comments: Not reported

Action ID: 9508
Region: Western Region
Complete Date: Not reported
Rank Value: 0
Cleanup Flag: False
Created Date: 12/17/2002
Decode for AgencyID: Department of Environmental Quality
Decode for RegionID: Western Region
Category: Remedial Action
Action Code Flag: False
Action: Site Screening recommended (EV)
Further Action: Medium
Comments: Not reported

Action ID: 9510
Region: Western Region
Complete Date: 12/11/2001
Rank Value: 0
Cleanup Flag: False
Created Date: 12/17/2002
Decode for AgencyID: Department of Environmental Quality
Decode for RegionID: Western Region
Category: Remedial Action
Action Code Flag: False
Action: State Expanded Preliminary Assessment recommended (XPA)
Further Action: Medium
Comments: Not reported

Action ID: 9484
Region: Western Region
Complete Date: 09/13/2012
Rank Value: Not reported

CIRCLE 9 DRY CLEANERS (FORMER) (Continued) **S105614570**

Cleanup Flag: False
Created Date: 06/12/2007
Decode for AgencyID: Department of Environmental Quality
Decode for RegionID: Western Region
Category: Remedial Action
Action Code Flag: False
Action: REMEDIAL INVESTIGATION
Further Action: 0
Comments: Not reported

Action ID: 9464
Region: Western Region
Complete Date: 04/11/2008
Rank Value: Not reported
Cleanup Flag: False
Created Date: 06/24/2008
Decode for AgencyID: Department of Environmental Quality
Decode for RegionID: Western Region
Category: Remedial Action
Action Code Flag: False
Action: Prospective Purchaser Agreement
Further Action: 0
Comments: Not reported

VCS:
Name: CIRCLE 9 DRY CLEANERS (FORMER)
Address: 960 NW CIRCLE BLVD.
City,State,Zip: CORVALLIS, OR 97330
ECS Site ID: 3180
Facility Size: 0.139 acre
Action: Independent Cleanup Program
Start Date: 03/27/2003
End Date: Not reported
Program: ICP
Latitude: 44.5878
Longitude: -123.2606
Primary Action Flag: False
Investigation Code: NFA

Name: CIRCLE 9 DRY CLEANERS (FORMER)
Address: 960 NW CIRCLE BLVD.
City,State,Zip: CORVALLIS, OR 97330
ECS Site ID: 3180
Facility Size: 0.139 acre
Action: Letter Agreement
Start Date: 04/14/2003
End Date: 04/15/2003
Program: VCP
Latitude: 44.5878
Longitude: -123.2606
Primary Action Flag: False
Investigation Code: NFA

Name: CIRCLE 9 DRY CLEANERS (FORMER)
Address: 960 NW CIRCLE BLVD.
City,State,Zip: CORVALLIS, OR 97330
ECS Site ID: 3180

CIRCLE 9 DRY CLEANERS (FORMER) (Continued) **S105614570**

Facility Size:	0.139 acre
Action:	Proposal for Confirmed Release List recommended
Start Date:	12/03/2004
End Date:	12/03/2004
Program:	VCP
Latitude:	44.5878
Longitude:	-123.2606
Primary Action Flag:	False
Investigation Code:	NFA

Name:	CIRCLE 9 DRY CLEANERS (FORMER)
Address:	960 NW CIRCLE BLVD.
City,State,Zip:	CORVALLIS, OR 97330
ECS Site ID:	3180
Facility Size:	0.139 acre
Action:	Remedial Investigation recommended (RI)
Start Date:	04/20/2005
End Date:	04/20/2005
Program:	VCP
Latitude:	44.5878
Longitude:	-123.2606
Primary Action Flag:	False
Investigation Code:	NFA

Name:	CIRCLE 9 DRY CLEANERS (FORMER)
Address:	960 NW CIRCLE BLVD.
City,State,Zip:	CORVALLIS, OR 97330
ECS Site ID:	3180
Facility Size:	0.139 acre
Action:	VCS Waiting List
Start Date:	12/19/2002
End Date:	03/27/2003
Program:	ICP
Latitude:	44.5878
Longitude:	-123.2606
Primary Action Flag:	False
Investigation Code:	NFA

OR BROWNFIELDS:

Name:	CIRCLE 9 DRY CLEANERS (FORMER)
Address:	960 NW CIRCLE BLVD.
City,State,Zip:	CORVALLIS, OR 97330
Geolocation Id:	43465
Status:	NO FURTHER STATE ACTION REQUIRED
Lat/Long:	44.5878 / -123.260

CA414 **PAPA MURPHYS PIZZA** **RCRA-VSQG** **1016144649**
WNW **960 NW CIRCLE BLVD** **ORQ000032077**
1/8-1/4 **CORVALLIS, OR 97330**
0.128 mi.
676 ft. **Site 3 of 4 in cluster CA**

Actual:
228 ft.

Focus Map:
3

RCRA Listings:

Date Form Received by Agency:	20140101
Handler Name:	Papa Murphys Pizza
Handler Address:	960 NW CIRCLE BLVD
Handler City,State,Zip:	CORVALLIS, OR 97330-1410

PAPA MURPHYS PIZZA (Continued) **1016144649**

EPA ID:	ORQ000032077
Contact Name:	DARREN DICKERHOOF
Contact Address:	PO BOX 1583
Contact City,State,Zip:	CORVALLIS, OR 97339
Contact Telephone:	541-754-3630
Contact Fax:	Not reported
Contact Email:	DARREN@DICKERHOOF.COM
Contact Title:	Not reported
EPA Region:	10
Land Type:	Private
Federal Waste Generator Description:	Conditionally Exempt Small Quantity Generator
Non-Notifier:	Not reported
Biennial Report Cycle:	Not reported
Accessibility:	Not reported
Active Site Indicator:	Handler Activities
State District Owner:	Not reported
State District:	Not reported
Mailing Address:	PO BOX 1583
Mailing City,State,Zip:	CORVALLIS, OR 97339
Owner Name:	Keizer Enterprises Lll
Owner Type:	Private
Operator Name:	Keizer Enterprises Lll
Operator Type:	Private
Short-Term Generator Activity:	No
Importer Activity:	No
Mixed Waste Generator:	No
Transporter Activity:	No
Transfer Facility Activity:	No
Recycler Activity with Storage:	No
Small Quantity On-Site Burner Exemption:	No
Smelting Melting and Refining Furnace Exemption:	No
Underground Injection Control:	No
Off-Site Waste Receipt:	No
Universal Waste Indicator:	No
Universal Waste Destination Facility:	No
Federal Universal Waste:	No
Active Site State-Reg Handler:	---
Federal Facility Indicator:	Not reported
Hazardous Secondary Material Indicator:	NN
Sub-Part K Indicator:	Not reported
2018 GPRA Permit Baseline:	Not on the Baseline
2018 GPRA Renewals Baseline:	Not on the Baseline
202 GPRA Corrective Action Baseline:	No
Subject to Corrective Action Universe:	No
Non-TSDFs Where RCRA CA has Been Imposed Universe:	No
Corrective Action Priority Ranking:	No NCAPS ranking
Environmental Control Indicator:	No
Institutional Control Indicator:	No
Human Exposure Controls Indicator:	N/A
Groundwater Controls Indicator:	N/A
Significant Non-Complier Universe:	No
Unaddressed Significant Non-Complier Universe:	No
Addressed Significant Non-Complier Universe:	No
Significant Non-Complier With a Compliance Schedule Universe:	No
Financial Assurance Required:	Not reported
Handler Date of Last Change:	20150228
Recognized Trader-Importer:	No

PAPA MURPHYS PIZZA (Continued) **1016144649**

Recognized Trader-Exporter:	No
Importer of Spent Lead Acid Batteries:	No
Exporter of Spent Lead Acid Batteries:	No
Recycler Activity Without Storage:	Not reported
Manifest Broker:	Not reported
Sub-Part P Indicator:	No

Handler - Owner Operator:

Owner/Operator Indicator:	Owner
Owner/Operator Name: KEIZER ENTERPRISES LLL	
Legal Status:	Private
Date Became Current:	20131231
Date Ended Current:	Not reported
Owner/Operator Address:	PO BOX 1583
Owner/Operator City,State,Zip:	CORVALLIS, OR 97339
Owner/Operator Telephone:	541-754-3630
Owner/Operator Telephone Ext:	Not reported
Owner/Operator Fax:	Not reported
Owner/Operator Email:	Not reported

Owner/Operator Indicator:	Owner
Owner/Operator Name: KEIZER ENTERPRISES LLL	
Legal Status:	Private
Date Became Current:	20130329
Date Ended Current:	Not reported
Owner/Operator Address:	PO BOX 1583
Owner/Operator City,State,Zip:	CORVALLIS, OR 97339
Owner/Operator Telephone:	541-754-3630
Owner/Operator Telephone Ext:	Not reported
Owner/Operator Fax:	Not reported
Owner/Operator Email:	Not reported

Owner/Operator Indicator:	Operator
Owner/Operator Name: KEIZER ENTERPRISES LLL	
Legal Status:	Private
Date Became Current:	20140101
Date Ended Current:	Not reported
Owner/Operator Address:	PO BOX 1583
Owner/Operator City,State,Zip:	CORVALLIS, OR 97339
Owner/Operator Telephone:	541-754-3630
Owner/Operator Telephone Ext:	Not reported
Owner/Operator Fax:	Not reported
Owner/Operator Email:	Not reported

Owner/Operator Indicator:	Operator
Owner/Operator Name: KEIZER ENTERPRISES LLL	
Legal Status:	Private
Date Became Current:	20130329
Date Ended Current:	Not reported
Owner/Operator Address:	PO BOX 1583
Owner/Operator City,State,Zip:	CORVALLIS, OR 97339
Owner/Operator Telephone:	541-754-3630
Owner/Operator Telephone Ext:	Not reported
Owner/Operator Fax:	Not reported
Owner/Operator Email:	Not reported

PAPA MURPHYS PIZZA (Continued) **1016144649**

Owner/Operator Indicator:	Owner
Owner/Operator Name: KEIZER ENTERPRISES LLL	
Legal Status:	Private
Date Became Current:	20140101
Date Ended Current:	Not reported
Owner/Operator Address:	PO BOX 1583
Owner/Operator City,State,Zip:	CORVALLIS, OR 97339
Owner/Operator Telephone:	541-754-3630
Owner/Operator Telephone Ext:	Not reported
Owner/Operator Fax:	Not reported
Owner/Operator Email:	Not reported

Owner/Operator Indicator:	Operator
Owner/Operator Name: KEIZER ENTERPRISES LLL	
Legal Status:	Private
Date Became Current:	20131231
Date Ended Current:	Not reported
Owner/Operator Address:	PO BOX 1583
Owner/Operator City,State,Zip:	CORVALLIS, OR 97339
Owner/Operator Telephone:	541-754-3630
Owner/Operator Telephone Ext:	Not reported
Owner/Operator Fax:	Not reported
Owner/Operator Email:	Not reported

Historic Generators:

Receive Date:	20130329
Handler Name: PAPA MURPHYS PIZZA	
Federal Waste Generator Description:	Small Quantity Generator
State District Owner:	Not reported
Large Quantity Handler of Universal Waste:	No
Recognized Trader Importer:	No
Recognized Trader Exporter:	No
Spent Lead Acid Battery Importer:	No
Spent Lead Acid Battery Exporter:	No
Current Record:	No
Non Storage Recycler Activity:	Not reported
Electronic Manifest Broker:	Not reported

Receive Date:	20131231
Handler Name: PAPA MURPHYS PIZZA	
Federal Waste Generator Description:	Small Quantity Generator
State District Owner:	Not reported
Large Quantity Handler of Universal Waste:	No
Recognized Trader Importer:	No
Recognized Trader Exporter:	No
Spent Lead Acid Battery Importer:	No
Spent Lead Acid Battery Exporter:	No
Current Record:	No
Non Storage Recycler Activity:	Not reported
Electronic Manifest Broker:	Not reported

Receive Date:	20140101
Handler Name: PAPA MURPHYS PIZZA	
Federal Waste Generator Description:	Conditionally Exempt Small Quantity Generator
State District Owner:	Not reported
Large Quantity Handler of Universal Waste:	No
Recognized Trader Importer:	No

PAPA MURPHYS PIZZA (Continued) **1016144649**

Recognized Trader Exporter: No
Spent Lead Acid Battery Importer: No
Spent Lead Acid Battery Exporter: No
Current Record: Yes
Non Storage Recycler Activity: Not reported
Electronic Manifest Broker: Not reported

List of NAICS Codes and Descriptions:
NAICS Code: 531120
NAICS Description: LESSORS OF NONRESIDENTIAL BUILDINGS (EXCEPT MINIWAREHOUSES)

Has the Facility Received Notices of Violations:
Found Violation: No
Agency Which Determined Violation: Not reported
Violation Short Description: Not reported
Date Violation was Determined: Not reported
Actual Return to Compliance Date: Not reported
Return to Compliance Qualifier: Not reported
Violation Responsible Agency: Not reported
Scheduled Compliance Date: Not reported
Enforcement Identifier: Not reported
Date of Enforcement Action: Not reported
Enforcement Responsible Agency: Not reported
Enforcement Docket Number: Not reported
Enforcement Attorney: Not reported
Corrective Action Component: Not reported
Appeal Initiated Date: Not reported
Appeal Resolution Date: Not reported
Disposition Status Date: Not reported
Disposition Status: Not reported
Disposition Status Description: Not reported
Consent/Final Order Sequence Number: Not reported
Consent/Final Order Respondent Name: Not reported
Consent/Final Order Lead Agency: Not reported
Enforcement Type: Not reported
Enforcement Responsible Person: Not reported
Enforcement Responsible Sub-Organization: Not reported
SEP Sequence Number: Not reported
SEP Expenditure Amount: Not reported
SEP Scheduled Completion Date: Not reported
SEP Actual Date: Not reported
SEP Defaulted Date: Not reported
SEP Type: Not reported
SEP Type Description: Not reported
Proposed Amount: Not reported
Final Monetary Amount: Not reported
Paid Amount: Not reported
Final Count: Not reported
Final Amount: Not reported

Evaluation Action Summary:
Evaluation Date: 20150416
Evaluation Responsible Agency: State
Found Violation: No
Evaluation Type Description: COMPLIANCE EVALUATION INSPECTION
Evaluation Responsible Person Identifier: Not reported

PAPA MURPHYS PIZZA (Continued) **1016144649**

Evaluation Responsible Sub-Organization:	WR
Actual Return to Compliance Date:	Not reported
Scheduled Compliance Date:	Not reported
Date of Request:	Not reported
Date Response Received:	Not reported
Request Agency:	Not reported
Former Citation:	Not reported

CA415 **PAPA MURPHYS PIZZA** **OR MANIFEST** **S117395223**
WNW **960 NW CIRCLE BLVD** **N/A**
1/8-1/4 **CORVALLIS, OR 97330**
0.128 mi.
676 ft. **Site 4 of 4 in cluster CA**

Actual:
228 ft.

Focus Map:
3

OR MANIFEST:

Manifest Year:	Manifest Year - 2014
EPA Id:	ORQ000032077
Inactive Status:	2014-01-01 00:00:00
Organization Name:	Keizer Enterprises LLL
Contact Name:	Darren Dickerhoof
Contact Telephone Number:	Not reported
Mailing Address:	PO Box 1583
Mailing City/State/Zip:	Corvallis, OR 97339

Manifest:

Name:	PAPA MURPHYS PIZZA
Year :	2013
RCRA Id :	ORQ000032077
Inactive :	Not reported
Status:	Small quantity generator
Manifest :	006052207FLE
Ship Date :	04/04/2013
TSD :	UTD981552177
WS Num:	2
Transporter:	ORQ000002315
Ship Qty :	Not reported
Rpt Unit :	Not reported
Off Mng :	H040
EPA Waste Codes:	D039 F002
Waste Description:	NON-WASTEWATER - From decommissioning monitoring well
Total Amt Of Waste Stream Generated in Reporting Yr 1:	249.7878
Total Amt Of Waste Stream Generated in Reporting Yr 2:	250.07432130000001

Name:	PAPA MURPHYS PIZZA
Year :	2013
RCRA Id :	ORQ000032077
Inactive :	Not reported
Status:	Small quantity generator
Manifest :	006052207FLE
Ship Date :	04/04/2013
TSD :	UTD981552177
WS Num:	1
Transporter:	ORQ000002315
Ship Qty :	Not reported

PAPA MURPHYS PIZZA (Continued) **S117395223**

Rpt Unit : Not reported
Off Mng : H040
EPA Waste Codes: D039 F002
Waste Description: WASTEWATER - From decommissioning monitoring well
Total Amt Of Waste Stream Generated in Reporting Yr 1: 208.1451625
Total Amt Of Waste Stream Generated in Reporting Yr 2: 208.1451625

CD416 **PHILOMATH CHEVRON #28** **UST FINDER** **1028647485**
West **1414 MAIN ST** **N/A**
1/8-1/4 **PHILOMATH, OR 97370**
0.130 mi.
686 ft. **Site 1 of 6 in cluster CD**

Actual:
288 ft.

Focus Map:
14

UST FINDER:
Object ID: 702089
Facility ID: OR7899
Name: PHILOMATH CHEVRON #28
Address: 1414 MAIN ST
City,State,Zip: PHILOMATH, OR 97370
Address Match Type: PointAddress
Open USTs: 4
Closed USTs: 5
TOS USTs: 0
Population 1500ft: 806
Private Wells 1500ft: 34
Within 100yr Floodplain: No
Land Use: Developed, High Intensity
Within SPA: Yes
SPA PWS Facility ID: OR4100003_11797
SPA Water Type: SW - Surface Water
SPA Facility Type: IN - Intake
SPA HUC12: 170900030609
Within WHPA: Yes
WHPA PWS Facility ID: OR4195353_22475
WHPA Water Type: GW - Ground water
WHPA Facility Type: WL - Well
WHPA HUC12: 170900030205
Facility Status: Open UST(s)
Date of Last Inspection: Not reported
EPA Region: 10
Tribe: Not reported
Coordinate Source: Geocode
X Coord: -123.365893668
Y Coord: 44.5400605030001
Latitude: 44.5400605028855
Longitude: -123.365893667638

UST FINDER:
Object ID: 1547973
Facility ID: OR7899
Tank ID: OR7899_3
Tank Status: Closed
Installation Date: 1969/04/21 16:00:01+00
Removal Date: 1996/09/13 15:59:59+00
Tank Capacity: 10000
Substances: Gasoline
Tank Wall Type: Not reported

PHILOMATH CHEVRON #28 (Continued) **1028647485**

Object ID:	1547974
Facility ID:	OR7899
Tank ID:	OR7899_2
Tank Status:	Closed
Installation Date:	1969/04/21 16:00:01+00
Removal Date:	1996/09/13 15:59:59+00
Tank Capacity:	5000
Substances:	Gasoline
Tank Wall Type:	Not reported

Object ID:	1547975
Facility ID:	OR7899
Tank ID:	OR7899_1
Tank Status:	Closed
Installation Date:	1969/04/21 16:00:01+00
Removal Date:	1996/09/13 15:59:59+00
Tank Capacity:	10000
Substances:	Gasoline
Tank Wall Type:	Not reported

Object ID:	1547976
Facility ID:	OR7899
Tank ID:	OR7899_4
Tank Status:	Closed
Installation Date:	1969/04/21 16:00:01+00
Removal Date:	1996/09/13 15:59:59+00
Tank Capacity:	Not reported
Substances:	Used Oil
Tank Wall Type:	Not reported

Object ID:	1547977
Facility ID:	OR7899
Tank ID:	OR7899_5
Tank Status:	Closed
Installation Date:	1969/04/21 16:00:01+00
Removal Date:	1996/09/13 15:59:59+00
Tank Capacity:	275
Substances:	Kerosene
Tank Wall Type:	Not reported

Object ID:	1538833
Facility ID:	OR7899
Tank ID:	OR7899_2A
Tank Status:	Open
Installation Date:	1996/08/15 15:59:59+00
Removal Date:	Not reported
Tank Capacity:	7500
Substances:	Gasoline
Tank Wall Type:	Not reported

Object ID:	1538834
Facility ID:	OR7899
Tank ID:	OR7899_2B
Tank Status:	Open
Installation Date:	1996/08/15 15:59:59+00
Removal Date:	Not reported
Tank Capacity:	7500

PHILOMATH CHEVRON #28 (Continued) **1028647485**

Substances:	Gasoline
Tank Wall Type:	Not reported
Object ID:	1538835
Facility ID:	OR7899
Tank ID:	OR7899_3A
Tank Status:	Open
Installation Date:	1996/08/15 15:59:59+00
Removal Date:	Not reported
Tank Capacity:	6000
Substances:	Diesel
Tank Wall Type:	Not reported
Object ID:	1538836
Facility ID:	OR7899
Tank ID:	OR7899_1A
Tank Status:	Open
Installation Date:	1996/08/15 15:59:59+00
Removal Date:	Not reported
Tank Capacity:	15000
Substances:	Gasoline
Tank Wall Type:	Not reported

CD417 **DENNYS CHEVRON AND FOOD MART** **RCRA NonGen / NLR** **1001225018**
West **1414 MAIN ST** **ORQ000004374**
1/8-1/4 **PHILOMATH, OR 97370**
0.130 mi.
686 ft. **Site 2 of 6 in cluster CD**

Actual:
288 ft.

Focus Map:
14

RCRA Listings:

Date Form Received by Agency:	19980106
Handler Name:	Dennys Chevron And Food Mart
Handler Address:	1414 MAIN ST
Handler City,State,Zip:	PHILOMATH, OR 97370
EPA ID:	ORQ000004374
Contact Name:	DENNY NUSBAUM
Contact Address:	PO BOX 1510
Contact City,State,Zip:	PHILOMATH, OR 97370
Contact Telephone:	541-929-3054
Contact Fax:	Not reported
Contact Email:	Not reported
Contact Title:	Not reported
EPA Region:	10
Land Type:	Other
Federal Waste Generator Description:	Not a generator, verified
Non-Notifier:	Not reported
Biennial Report Cycle:	Not reported
Accessibility:	Not reported
Active Site Indicator:	Not reported
State District Owner:	Not reported
State District:	Not reported
Mailing Address:	PO BOX 1510
Mailing City,State,Zip:	PHILOMATH, OR 97370
Owner Name:	Denny'S Chevron
Owner Type:	Other
Operator Name:	Denny'S Chevron
Operator Type:	Other

DENNYS CHEVRON AND FOOD MART (Continued) **1001225018**

Short-Term Generator Activity:	No
Importer Activity:	No
Mixed Waste Generator:	No
Transporter Activity:	No
Transfer Facility Activity:	No
Recycler Activity with Storage:	No
Small Quantity On-Site Burner Exemption:	No
Smelting Melting and Refining Furnace Exemption:	No
Underground Injection Control:	No
Off-Site Waste Receipt:	No
Universal Waste Indicator:	No
Universal Waste Destination Facility:	No
Federal Universal Waste:	No
Active Site State-Reg Handler:	---
Federal Facility Indicator:	Not reported
Hazardous Secondary Material Indicator:	NN
Sub-Part K Indicator:	Not reported
2018 GPRA Permit Baseline:	Not on the Baseline
2018 GPRA Renewals Baseline:	Not on the Baseline
202 GPRA Corrective Action Baseline:	No
Subject to Corrective Action Universe:	No
Non-TSDFs Where RCRA CA has Been Imposed Universe:	No
Corrective Action Priority Ranking:	No NCAPS ranking
Environmental Control Indicator:	No
Institutional Control Indicator:	No
Human Exposure Controls Indicator:	N/A
Groundwater Controls Indicator:	N/A
Significant Non-Complier Universe:	No
Unaddressed Significant Non-Complier Universe:	No
Addressed Significant Non-Complier Universe:	No
Significant Non-Complier With a Compliance Schedule Universe:	No
Financial Assurance Required:	Not reported
Handler Date of Last Change:	20100312
Recognized Trader-Importer:	No
Recognized Trader-Exporter:	No
Importer of Spent Lead Acid Batteries:	No
Exporter of Spent Lead Acid Batteries:	No
Recycler Activity Without Storage:	Not reported
Manifest Broker:	Not reported
Sub-Part P Indicator:	No

Hazardous Waste Summary:

Waste Code:	NONE
Waste Description:	None

Handler - Owner Operator:

Owner/Operator Indicator:	Owner
Owner/Operator Name: DENNY'S CHEVRON	
Legal Status:	Other
Date Became Current:	19980106
Date Ended Current:	Not reported
Owner/Operator Address:	PO BOX 1510
Owner/Operator City,State,Zip:	PHILOMATH, OR 97370
Owner/Operator Telephone:	541-929-3054
Owner/Operator Telephone Ext:	Not reported

DENNYS CHEVRON AND FOOD MART (Continued) **1001225018**

Owner/Operator Fax:	Not reported
Owner/Operator Email:	Not reported
Owner/Operator Indicator:	Operator
Owner/Operator Name: DENNY'S CHEVRON	
Legal Status:	Other
Date Became Current:	19970414
Date Ended Current:	Not reported
Owner/Operator Address:	PO BOX 1510
Owner/Operator City,State,Zip:	PHILOMATH, OR 97370
Owner/Operator Telephone:	541-929-3054
Owner/Operator Telephone Ext:	Not reported
Owner/Operator Fax:	Not reported
Owner/Operator Email:	Not reported
Owner/Operator Indicator:	Owner
Owner/Operator Name: DENNY'S CHEVRON	
Legal Status:	Other
Date Became Current:	19970414
Date Ended Current:	Not reported
Owner/Operator Address:	PO BOX 1510
Owner/Operator City,State,Zip:	PHILOMATH, OR 97370
Owner/Operator Telephone:	541-929-3054
Owner/Operator Telephone Ext:	Not reported
Owner/Operator Fax:	Not reported
Owner/Operator Email:	Not reported
Owner/Operator Indicator:	Owner
Owner/Operator Name: DENNY'S CHEVRON	
Legal Status:	Other
Date Became Current:	19960924
Date Ended Current:	Not reported
Owner/Operator Address:	PO BOX 1510
Owner/Operator City,State,Zip:	PHILOMATH, OR 97370
Owner/Operator Telephone:	541-929-3054
Owner/Operator Telephone Ext:	Not reported
Owner/Operator Fax:	Not reported
Owner/Operator Email:	Not reported
Owner/Operator Indicator:	Operator
Owner/Operator Name: DENNY'S CHEVRON	
Legal Status:	Other
Date Became Current:	19960924
Date Ended Current:	Not reported
Owner/Operator Address:	PO BOX 1510
Owner/Operator City,State,Zip:	PHILOMATH, OR 97370
Owner/Operator Telephone:	541-929-3054
Owner/Operator Telephone Ext:	Not reported
Owner/Operator Fax:	Not reported
Owner/Operator Email:	Not reported
Owner/Operator Indicator:	Operator
Owner/Operator Name: DENNY'S CHEVRON	
Legal Status:	Other
Date Became Current:	19980106
Date Ended Current:	Not reported
Owner/Operator Address:	PO BOX 1510

DENNYS CHEVRON AND FOOD MART (Continued) **1001225018**

Owner/Operator City,State,Zip: PHILOMATH, OR 97370
Owner/Operator Telephone: 541-929-3054
Owner/Operator Telephone Ext: Not reported
Owner/Operator Fax: Not reported
Owner/Operator Email: Not reported

Historic Generators:
Receive Date: 19960924
Handler Name: DENNYS CHEVRON AND FOOD MART
Federal Waste Generator Description: Not a generator, verified
State District Owner: Not reported
Large Quantity Handler of Universal Waste: No
Recognized Trader Importer: No
Recognized Trader Exporter: No
Spent Lead Acid Battery Importer: No
Spent Lead Acid Battery Exporter: No
Current Record: No
Non Storage Recycler Activity: Not reported
Electronic Manifest Broker: Not reported

Receive Date: 19970414
Handler Name: DENNYS CHEVRON AND FOOD MART
Federal Waste Generator Description: Not a generator, verified
State District Owner: Not reported
Large Quantity Handler of Universal Waste: No
Recognized Trader Importer: No
Recognized Trader Exporter: No
Spent Lead Acid Battery Importer: No
Spent Lead Acid Battery Exporter: No
Current Record: No
Non Storage Recycler Activity: Not reported
Electronic Manifest Broker: Not reported

Receive Date: 19980106
Handler Name: DENNYS CHEVRON AND FOOD MART
Federal Waste Generator Description: Not a generator, verified
State District Owner: Not reported
Large Quantity Handler of Universal Waste: No
Recognized Trader Importer: No
Recognized Trader Exporter: No
Spent Lead Acid Battery Importer: No
Spent Lead Acid Battery Exporter: No
Current Record: Yes
Non Storage Recycler Activity: Not reported
Electronic Manifest Broker: Not reported

List of NAICS Codes and Descriptions:
NAICS Code: 4471
NAICS Description: GASOLINE STATIONS

Facility Has Received Notices of Violations:
Violations: No Violations Found

Evaluation Action Summary:
Evaluations: No Evaluations Found

CD418 **PHILOMATH CHEVRON** **OR AST** **S105523947**
West **1414 MAIN ST** **OR HAZMAT** **N/A**
1/8-1/4 **PHILOMATH, OR 97370** **OR AIRS**
0.130 mi. **OR HSIS**
686 ft. **Site 3 of 6 in cluster CD**

Actual:
288 ft.

Focus Map:
14

AST:

Facility ID:	105259
Name:	PHILOMATH CHEVRON
Address:	1414 W MAIN ST
City,State,Zip:	PHILOMATH, OR 97370
Substance:	PROPANE
Reporting Quantities:	Not reported
Quantity Units:	Not reported
Physical State:	Not reported
Storage 1:	Above ground tank
Storage 2:	Not reported
Owner-Operator Name:	Matt
Direct Site Phone:	5419293054
Report Class:	Annual
Report Year:	2017
Is Poisonous Gas:	No
Is Poisonous Material:	No
Is Biological Hazard:	No
Is Radioactive Material:	No
Is Explosive:	No
Status:	Not reported
Nature of Business:	SVC STATION & CONVENIENCE STORE
NAICS Code:	447110
Maximum Daily Amount Code:	11
Maximum Daily Amount Code Range:	500-999
Maximum Daily Amount Units:	gal
Is Solid State:	No
Is Liquid State:	No
Is Gaseous State:	Yes
Is Combustible Dust:	No
Is Fire Hazard:	No
Is Sudden Release of Pressure Hazard:	No
Is Reactive Hazard:	No
Is Immediate Hazard:	No
Is Delayed Hazard:	No
Is Corrosive to Metal:	No
Is Flammable:	Yes
Is Gas Under Pressure:	Yes
Is Physical HNOC:	No
Is Emission of Gas With Water:	No
Is Organic Peroxide:	No
Is Oxidizer:	No
Is Pyrophoric liquid or solid:	No
Is Pyrophoric Gas:	No
Is Self-Heating:	No
Is Self-Reacting:	No
Is Acute Toxicity:	Yes
Is Aspiration Hazard:	No
Is Carcinogenicity:	No
Is Germ Cell Mutagenicity:	No
Is Health HNOC:	No
Is Reproductive Toxicity:	No
Is Respiratory or Skin Sensitization:	No

PHILOMATH CHEVRON (Continued) **S105523947**

Is Serious Eye Damage or Eye Irritation:	No
Is Simple Asphyxiate:	Yes
Is Skin Corrosion or Irritation:	No
Is Specific Target Organ Toxicity:	No
Facility ID:	105259
Name:	PHILOMATH CHEVRON
Address:	1414 W MAIN ST
City,State,Zip:	PHILOMATH, OR 97370
Substance:	PROPANE
Reporting Quantities:	Not reported
Quantity Units:	Not reported
Physical State:	Not reported
Storage 1:	Above ground tank
Storage 2:	Not reported
Owner-Operator Name:	Matt
Direct Site Phone:	5419293054
Report Class:	Annual
Report Year:	2018
Is Poisonous Gas:	No
Is Poisonous Material:	No
Is Biological Hazard:	No
Is Radioactive Material:	No
Is Explosive:	No
Status:	Not reported
Nature of Business:	SVC STATION & CONVENIENCE STORE
NAICS Code:	447110
Maximum Daily Amount Code:	11
Maximum Daily Amount Code Range:	500-999
Maximum Daily Amount Units:	gal
Is Solid State:	No
Is Liquid State:	No
Is Gaseous State:	Yes
Is Combustible Dust:	No
Is Fire Hazard:	No
Is Sudden Release of Pressure Hazard:	No
Is Reactive Hazard:	No
Is Immediate Hazard:	No
Is Delayed Hazard:	No
Is Corrosive to Metal:	No
Is Flammable:	Yes
Is Gas Under Pressure:	Yes
Is Physical HNOC:	No
Is Emission of Gas With Water:	No
Is Organic Peroxide:	No
Is Oxidizer:	No
Is Pyrophoric liquid or solid:	No
Is Pyrophoric Gas:	No
Is Self-Heating:	No
Is Self-Reacting:	No
Is Acute Toxicity:	Yes
Is Aspiration Hazard:	No
Is Carcinogenicity:	No
Is Germ Cell Mutagenicity:	No
Is Health HNOC:	No
Is Reproductive Toxicity:	No
Is Respiratory or Skin Sensitization:	No

PHILOMATH CHEVRON (Continued) **S105523947**

Is Serious Eye Damage or Eye Irritation:	No
Is Simple Asphyxiate:	Yes
Is Skin Corrosion or Irritation:	No
Is Specific Target Organ Toxicity:	No
Facility ID:	105259
Name:	PHILOMATH CHEVRON
Address:	1414 W MAIN ST
City,State,Zip:	PHILOMATH, OR 97370
Substance:	PROPANE
Reporting Quantities:	Not reported
Quantity Units:	Not reported
Physical State:	Not reported
Storage 1:	Above ground tank
Storage 2:	Not reported
Owner-Operator Name:	Matt
Direct Site Phone:	5419293054
Report Class:	Annual
Report Year:	2019
Is Poisonous Gas:	No
Is Poisonous Material:	No
Is Biological Hazard:	No
Is Radioactive Material:	No
Is Explosive:	No
Status:	Not reported
Nature of Business:	SVC STATION & CONVENIENCE STORE
NAICS Code:	447110
Maximum Daily Amount Code:	11
Maximum Daily Amount Code Range:	500-999
Maximum Daily Amount Units:	gal
Is Solid State:	No
Is Liquid State:	No
Is Gaseous State:	Yes
Is Combustible Dust:	No
Is Fire Hazard:	No
Is Sudden Release of Pressure Hazard:	No
Is Reactive Hazard:	No
Is Immediate Hazard:	No
Is Delayed Hazard:	No
Is Corrosive to Metal:	No
Is Flammable:	Yes
Is Gas Under Pressure:	Yes
Is Physical HNOC:	No
Is Emission of Gas With Water:	No
Is Organic Peroxide:	No
Is Oxidizer:	No
Is Pyrophoric liquid or solid:	No
Is Pyrophoric Gas:	No
Is Self-Heating:	No
Is Self-Reacting:	No
Is Acute Toxicity:	Yes
Is Aspiration Hazard:	No
Is Carcinogenicity:	No
Is Germ Cell Mutagenicity:	No
Is Health HNOC:	No
Is Reproductive Toxicity:	No
Is Respiratory or Skin Sensitization:	No

PHILOMATH CHEVRON (Continued) **S105523947**

Is Serious Eye Damage or Eye Irritation:	No
Is Simple Asphyxiate:	Yes
Is Skin Corrosion or Irritation:	No
Is Specific Target Organ Toxicity:	No
Facility ID:	105259
Name:	PHILOMATH CHEVRON
Address:	1414 W MAIN ST
City,State,Zip:	PHILOMATH, OR 97370
Substance:	PROPANE
Reporting Quantities:	Not reported
Quantity Units:	Not reported
Physical State:	Not reported
Storage 1:	Above ground tank
Storage 2:	Not reported
Owner-Operator Name:	Matt
Direct Site Phone:	5419293054
Report Class:	Annual
Report Year:	2020
Is Poisonous Gas:	No
Is Poisonous Material:	No
Is Biological Hazard:	No
Is Radioactive Material:	No
Is Explosive:	No
Status:	Not reported
Nature of Business:	SVC STATION & CONVENIENCE STORE
NAICS Code:	447110
Maximum Daily Amount Code:	11
Maximum Daily Amount Code Range:	500-999
Maximum Daily Amount Units:	gal
Is Solid State:	No
Is Liquid State:	No
Is Gaseous State:	Yes
Is Combustible Dust:	No
Is Fire Hazard:	No
Is Sudden Release of Pressure Hazard:	No
Is Reactive Hazard:	No
Is Immediate Hazard:	No
Is Delayed Hazard:	No
Is Corrosive to Metal:	No
Is Flammable:	Yes
Is Gas Under Pressure:	Yes
Is Physical HNOC:	No
Is Emission of Gas With Water:	No
Is Organic Peroxide:	No
Is Oxidizer:	No
Is Pyrophoric liquid or solid:	No
Is Pyrophoric Gas:	No
Is Self-Heating:	No
Is Self-Reacting:	No
Is Acute Toxicity:	Yes
Is Aspiration Hazard:	No
Is Carcinogenicity:	No
Is Germ Cell Mutagenicity:	No
Is Health HNOC:	No
Is Reproductive Toxicity:	No
Is Respiratory or Skin Sensitization:	No

PHILOMATH CHEVRON (Continued) **S105523947**

Is Serious Eye Damage or Eye Irritation:	No
Is Simple Asphyxiate:	Yes
Is Skin Corrosion or Irritation:	No
Is Specific Target Organ Toxicity:	No
Facility ID:	105259
Name:	PHILOMATH CHEVRON
Address:	1414 W MAIN ST
City,State,Zip:	PHILOMATH, OR 97370
Substance:	PROPANE
Reporting Quantities:	Not reported
Quantity Units:	Not reported
Physical State:	Not reported
Storage 1:	Above ground tank
Storage 2:	Not reported
Owner-Operator Name:	Matt
Direct Site Phone:	5419293054
Report Class:	Annual
Report Year:	2021
Is Poisonous Gas:	No
Is Poisonous Material:	No
Is Biological Hazard:	No
Is Radioactive Material:	No
Is Explosive:	No
Status:	ACTIVE
Nature of Business:	SVC STATION & CONVENIENCE STORE
NAICS Code:	447110
Maximum Daily Amount Code:	11
Maximum Daily Amount Code Range:	500-999
Maximum Daily Amount Units:	gal
Is Solid State:	No
Is Liquid State:	No
Is Gaseous State:	Yes
Is Combustible Dust:	No
Is Fire Hazard:	No
Is Sudden Release of Pressure Hazard:	No
Is Reactive Hazard:	No
Is Immediate Hazard:	No
Is Delayed Hazard:	No
Is Corrosive to Metal:	No
Is Flammable:	Yes
Is Gas Under Pressure:	Yes
Is Physical HNOC:	No
Is Emission of Gas With Water:	No
Is Organic Peroxide:	No
Is Oxidizer:	No
Is Pyrophoric liquid or solid:	No
Is Pyrophoric Gas:	No
Is Self-Heating:	No
Is Self-Reacting:	No
Is Acute Toxicity:	Yes
Is Aspiration Hazard:	No
Is Carcinogenicity:	No
Is Germ Cell Mutagenicity:	No
Is Health HNOC:	No
Is Reproductive Toxicity:	No
Is Respiratory or Skin Sensitization:	No

PHILOMATH CHEVRON (Continued) **S105523947**

Is Serious Eye Damage or Eye Irritation:	No
Is Simple Asphyxiate:	Yes
Is Skin Corrosion or Irritation:	No
Is Specific Target Organ Toxicity:	No
Facility ID:	105259
Name:	PHILOMATH CHEVRON
Address:	1414 MAIN ST
City,State,Zip:	PHILOMATH, OR 97370
Substance:	PROPANE
Reporting Quantities:	500-999
Quantity Units:	GALLONS
Physical State:	3
Storage 1:	ABOVEGROUND TANK
Storage 2:	Not reported
Owner-Operator Name:	Not reported
Direct Site Phone:	Not reported
Report Class:	Not reported
Report Year:	Not reported
Is Poisonous Gas:	Not reported
Is Poisonous Material:	Not reported
Is Biological Hazard:	Not reported
Is Radioactive Material:	Not reported
Is Explosive:	Not reported
Status:	Inactive
Nature of Business:	Not reported
NAICS Code:	Not reported
Maximum Daily Amount Code:	Not reported
Maximum Daily Amount Code Range:	Not reported
Maximum Daily Amount Units:	Not reported
Is Solid State:	Not reported
Is Liquid State:	Not reported
Is Gaseous State:	Not reported
Is Combustible Dust:	Not reported
Is Fire Hazard:	Not reported
Is Sudden Release of Pressure Hazard:	Not reported
Is Reactive Hazard:	Not reported
Is Immediate Hazard:	Not reported
Is Delayed Hazard:	Not reported
Is Corrosive to Metal:	Not reported
Is Flammable:	Not reported
Is Gas Under Pressure:	Not reported
Is Physical HNOC:	Not reported
Is Emission of Gas With Water:	Not reported
Is Organic Peroxide:	Not reported
Is Oxidizer:	Not reported
Is Pyrophoric liquid or solid:	Not reported
Is Pyrophoric Gas:	Not reported
Is Self-Heating:	Not reported
Is Self-Reacting:	Not reported
Is Acute Toxicity:	Not reported
Is Aspiration Hazard:	Not reported
Is Carcinogenicity:	Not reported
Is Germ Cell Mutagenicity:	Not reported
Is Health HNOC:	Not reported
Is Reproductive Toxicity:	Not reported
Is Respiratory or Skin Sensitization:	Not reported

PHILOMATH CHEVRON (Continued) **S105523947**

Is Serious Eye Damage or Eye Irritation:	Not reported
Is Simple Asphyxiate:	Not reported
Is Skin Corrosion or Irritation:	Not reported
Is Specific Target Organ Toxicity:	Not reported

HAZMAT:

Name:	Not reported
Address:	1414 MAIN ST
City,State,Zip:	PHILOMATH, OR 97370
Responsble Party:	CHRIS NUSBAUM
RP Company:	DENNY'S CHEVRON STATION
RP Address:	1414 MAIN ST
RP City,St,Zip:	PHILOMATH, OR 97370
Facility ID:	980419
OERS Number:	Not reported
Dept Rsp:	PHILOMATH FIRE AND RESCUE
Narrative:	Not reported
Property Loss:	Not reported
Amount Released:	Not reported
Service County:	Not reported
Service Name:	Not reported
Incident Type:	Not reported
Civilian Casualty Activity:	Not reported
Chemical Name:	Not reported
Hazmat Area Affected:	Not reported
Hazmat Area Evacuated:	Not reported
Hazmat Container Type:	Not reported
Hazmat Physical State Released:	Not reported
Hazmat Released Into:	Not reported
Hazmat Released Volume Units:	Not reported
Hazmat Released Weight Units:	Not reported
Hazmat Released From:	Not reported
Hazmat Area Affected Measurement:	Not reported
Hazmat No. of People Evacuated:	Not reported
Hazmat No of Buildings Evacuated:	Not reported
Incident Content Loss:	Not reported
Civilian Casualty Patient Disposition:	Not reported
Incident Mixed Use Property:	Not reported
Location Type:	Not reported
Incident Aid Given Or Received:	Not reported
Incident AID Received from FDID:	Not reported
Incident Aided Department FDID:	Not reported
Person Involved Business Name:	Not reported
Person Involved First Name:	Not reported
Person Involved Last Name:	Not reported
Person Involved Type:	Not reported
Person Involved Phone Number:	Not reported
Person Involved Primary Language:	Not reported
Hazmat Evacuated Measurement:	Not reported
Hazmat Story of Release:	Not reported
Remark:	Not reported
Incident District:	PHILOMATH FIRE AND RESCUE
Date Added:	01/01/1985
Unit:	Not reported
Agency Phone:	Not reported
Osfm Incident Report Number:	980419
Dept. Responding:	PHILOMATH FIRE AND RESCUE

PHILOMATH CHEVRON (Continued) **S105523947**

Person Making Report:	GENE MURPHEY
Title:	AST CHIEF
Agency:	PHILOMATH FIRE AND RESCUE
Phone:	Not reported
Date Of Incident:	11/08/1998
Call Time:	9:42:00 AM
In Route:	12:00:00 AM
Arrival:	9:47:00 AM
Depart Scene:	12:00:00 AM
Back In Quarters:	12:00:00 AM
In Service:	10:17:00 AM
Dist Of Incident:	PHILOMATH FIRE AND RESCUE
Were State Resources Used?:	False
Was Oers Notified?:	False
Oers Number:	Not reported
Team Number:	Not reported
Agency Report Number:	0983546
Unit:	Not reported
Highway:	Not reported
Mile Post:	Not reported
Scene Type:	Private Land
Area Type:	Commercial
Responsible Party(Ies):	CHRIS NUSBAUM
Company:	DENNY'S CHEVRON STATION
Respcontact:	Not reported
Address:	1414 MAIN ST
Resp City:	PHILOMATH
Resp State:	OR
Resp ZipCode:	97370
Phone:	Not reported
Resp Phone2:	Not reported
Weather:	0
Temperature:	0
Wind Speed:	0
Wind Direction:	Not reported
Were Haz Materials Released?:	True
Operation Performed:	Normal Operation
Cause:	Unknown
Vehicle And Cargo:	0
Fixed Property:	0
Total Loss:	$0.00
Hazmat Population Density:	Not reported
HazMat Actions Taken - Description:	Not reported
Hazmat Factors Contributing To Release:	Not reported
Hazmat DOT Hazard Classification:	Not reported
Hazmat CAS Number:	Not reported
Hazardous Materials Release:	Not reported
Fire Incident Type:	Not reported
Property Use:	Not reported
Latitude:	Not reported
Longitude:	Not reported
Hazmat Disposition:	Not reported

Chemical:

Chemical Info:	1777
Chemical Id:	13288
Incident Id:	980419
Chemical Name:	GASOLINE

PHILOMATH CHEVRON (Continued) **S105523947**

UNNA: Not reported
Amount At Risk: 25
Amount Released: 0
Amount Measured: 2
Biological: False
Radiological: False

Chemical Id: 13288
Chemical Name: GASOLINE
Hazardous Ingredient: PETROLEUM DISTILLATES
Hazardous Class 1: 3.1
Hazardous Class 2: 6.3
Hazardous Rank: 2
Case Number: 8006619
UNNA Number: 1203
EPA Pest Reg: Not reported
EHA Chem: N
PSM Chem: N
CAA 112R Chem: N

Released:
Release Behavior Id: 5055
Incident Id: 980419
Behavior: 4

Narrative:
Narrative Id: 7266
Incident Id: 980419
Incident Narrative: RUBBER HOSE ON FILLER PIPE TO GAS TANK DISINTEGRATED WHEN THE TANK WAS FILLED. HOSE WAS NOT COMPATIBLE WITH FUEL. THE GAS STATION HAD A CATCH TANK TO SEPARATE OIL FROM WATER SO IT COULD NOT GET INTO THE STORM DRAIN. OPENED IT TO CHECK AND MAKE SURE IT WOULD HOLD THE SPILL. THEY DID THEIR OWN CLEAN UP OF THE SPILL.
Incident Date: 11/8/1998

Name: Not reported
Address: 1414 MAIN ST
City,State,Zip: PHILOMATH, OR 97370
Responsble Party: GARY ADAMS
RP Company: GARY ADAMS LIVESTOCK
RP Address: 3401 NE 33RD
RP City,St,Zip: REDMOND, OR 97756
Facility ID: 900476
OERS Number: Not reported
Dept Rsp: PHILOMATH FIRE AND RESCUE
Narrative: Not reported
Property Loss: Not reported
Amount Released: Not reported
Service County: Not reported
Service Name: Not reported
Incident Type: Not reported
Civilian Casualty Activity: Not reported
Chemical Name: Not reported
Hazmat Area Affected: Not reported
Hazmat Area Evacuated: Not reported

PHILOMATH CHEVRON (Continued) **S105523947**

Hazmat Container Type:	Not reported
Hazmat Physical State Released:	Not reported
Hazmat Released Into:	Not reported
Hazmat Released Volume Units:	Not reported
Hazmat Released Weight Units:	Not reported
Hazmat Released From:	Not reported
Hazmat Area Affected Measurement:	Not reported
Hazmat No. of People Evacuated:	Not reported
Hazmat No of Buildings Evacuated:	Not reported
Incident Content Loss:	Not reported
Civilian Casualty Patient Disposition:	Not reported
Incident Mixed Use Property:	Not reported
Location Type:	Not reported
Incident Aid Given Or Received:	Not reported
Incident AID Received from FDID:	Not reported
Incident Aided Department FDID:	Not reported
Person Involved Business Name:	Not reported
Person Involved First Name:	Not reported
Person Involved Last Name:	Not reported
Person Involved Type:	Not reported
Person Involved Phone Number:	Not reported
Person Involved Primary Language:	Not reported
Hazmat Evacuated Measurement:	Not reported
Hazmat Story of Release:	Not reported
Remark:	Not reported
Incident District:	PHILOMATH FIRE AND RESCUE
Date Added:	01/01/1985
Unit:	Not reported
Agency Phone:	5419293002
Osfm Incident Report Number:	900476
Dept. Responding:	PHILOMATH FIRE AND RESCUE
Person Making Report:	DEAN CHAPPELL
Title:	ENGINEER
Agency:	PHILOMATH FIRE AND RESCUE
Phone:	5419293002
Date Of Incident:	11/30/1990
Call Time:	8:11:00 AM
In Route:	12:00:00 AM
Arrival:	8:18:00 AM
Depart Scene:	12:00:00 AM
Back In Quarters:	12:00:00 AM
In Service:	8:49:00 AM
Dist Of Incident:	PHILOMATH FIRE AND RESCUE
Were State Resources Used?:	False
Was Oers Notified?:	False
Oers Number:	Not reported
Team Number:	Not reported
Agency Report Number:	90-2732
Unit:	Not reported
Highway:	Not reported
Mile Post:	Not reported
Scene Type:	Private Land
Area Type:	Commercial
Responsible Party(Ies):	GARY ADAMS
Company:	GARY ADAMS LIVESTOCK
Respcontact:	Not reported
Address:	3401 NE 33RD

PHILOMATH CHEVRON (Continued) **S105523947**

Resp City:	REDMOND
Resp State:	OR
Resp ZipCode:	97756
Phone:	8008222499
Resp Phone2:	Not reported
Weather:	0
Temperature:	0
Wind Speed:	0
Wind Direction:	Not reported
Were Haz Materials Released?:	True
Operation Performed:	In Route
Cause:	Unknown
Vehicle And Cargo:	500
Fixed Property:	0
Total Loss:	$500.00
Hazmat Population Density:	Not reported
HazMat Actions Taken - Description:	Not reported
Hazmat Factors Contributing To Release:	Not reported
Hazmat DOT Hazard Classification:	Not reported
Hazmat CAS Number:	Not reported
Hazardous Materials Release:	Not reported
Fire Incident Type:	Not reported
Property Use:	Not reported
Latitude:	Not reported
Longitude:	Not reported
Hazmat Disposition:	Not reported

Chemical:

Chemical Info:	893
Chemical Id:	9321
Incident Id:	900476
Chemical Name:	DIESEL
UNNA:	Not reported
Amount At Risk:	100
Amount Released:	20
Amount Measured:	2
Biological:	False
Radiological:	False

Chemical Id:	9321
Chemical Name:	DIESEL
Hazardous Ingredient:	PETROLEUM DISTILLATES
Hazardous Class 1:	3.3
Hazardous Class 2:	6.3
Hazardous Rank:	2
Case Number:	68476346
UNNA Number:	1202
EPA Pest Reg:	Not reported
EHA Chem:	N
PSM Chem:	N
CAA 112R Chem:	N

Method:

Method Used Id:	4581
Incident Id:	900476
Identity Method:	5

PHILOMATH CHEVRON (Continued) **S105523947**

Released:
Release Behavior Id: 7167
Incident Id: 900476
Behavior: 10

Narrative:
Narrative Id: 3145
Incident Id: 900476
Incident Narrative: TRUCK BELONGING TO GARY ADAMS LIVESTOCK HAD FUEL TANK THAT WAS PUNCTURED AT BASE OF TANK, CAUSING SMALL SPLIT IN TANK. TRUCK DRIVER DRAINING TANK INTO 55 GALLON BARREL. FIRE DEPARTMENT USED ABSORBANT ON GROUND TO STOP WHAT HAD SPILLED WHILE THE TRUCK WAS STOPPED. THE TRUCK MAY HAVE SPILLED FUEL FROM I-5 ON HWY 34 TO PHILOMATH. PUC MKP 482 OR LP #YO72037 NV LP #881005 BUSINESS LICENSE # MC08576 014081
Incident Date: 11/30/1990

AIRS:
Source ID: Not reported
Permit Number: 02-9520-22-01
Address: 1414 MAIN STREET
Name: TRUAX CORPORATION
City,State,Zip: PHILOMATH, OR 97370
Year: Not reported
Permit Type: General (5) ACDP
Expiration Date: 03/01/2025
Pollutant: Not reported
Issue Date: 06/05/2020
Emissions: Not reported
NAICS Code: 447110
Is NAICS Code Primary: Not reported
SIC Code: 5541
Is SIC Code Primary: Not reported
Latitude: 44.5399
Longitude: -123.3661
Emission Source Code: Not reported
Emission Source Description: Not reported
Process Code: Not reported
Process Description: Not reported
Process Unit: Not reported
SCC: Not reported
Throughput: Not reported
Throughput Type: Not reported

HSIS:
Name: PHILOMATH CHEVRON
Address: 1414 MAIN ST
City,State,Zip: PHILOMATH, OR 97370
Facility ID: 105259
Department Or Division Of Company: CC 28
Chemical Is Extremely Hazardous Substance (EHS: N
Contains 112R: N
Facility Has Written Emergency Plan: N
NAICS Code 1: 447110

PHILOMATH CHEVRON (Continued) **S105523947**

NAICS Desc 1:	GASOLINE STATIONS WITH CONVENIENCE STORES
NAICS Code 2:	000000
NAICS Desc 2:	Not reported
Manager Name:	JOHN TRUAX
Business Phone:	5419293054
Mailing Address:	PO BOX 3002
Mailing City:	CORVALLIS
Mailing State:	OR
Mailing Zip:	97339
No. of Employees:	4
Day Phone:	5419294912
Placard:	N
Fire Dept Code:	0534
FD:	PHILOMATH FIRE AND RESCUE
Sprinkler System:	N
Emergency Contact:	RAJ KUMAR
Emergency Procedure:	Not reported
Business Type:	SVC STATION & CONVENIENCE STORE
Facility Type:	Not reported
Department:	Not reported
Status:	Not reported
Latitude:	Not reported
Longitude:	Not reported
Status TRI:	Not reported
Status RMP:	Not reported
Status PSM:	Not reported
Status CR2K:	Not reported
Status 302:	Not reported
Owner Name:	Not reported
Last Reported ID:	Not reported
Case Number:	Not reported
Chemical Name:	Not reported
EHS Name:	Not reported
Is Pure:	Not reported
Is Mix:	Not reported
Is EHS:	Not reported
Mixture Component:	Not reported
Maximum Daily Amount Code:	Not reported
Maximum Daily Amount Unit:	Not reported
Chemical Added Date:	Not reported
Is Chem PSM:	Not reported
Is Chem 112R:	Not reported
Is Chem 302:	Not reported
Is Pesticide:	Not reported
Is Fertilizer:	Not reported
Physical State:	Not reported
UNNA Number:	Not reported
NFPA Health:	Not reported
NFPA Flammability:	Not reported
NFPA Reactivity:	Not reported
NFPA Special Notice:	Not reported
Hazards:	Not reported
Number of Days Onsite:	Not reported
Year:	Not reported
Case Number:	74986
Chemical Name:	PROPANE

PHILOMATH CHEVRON (Continued) **S105523947**

EHS Name:	Not reported
Is Pure:	Yes
Is Mix:	No
Is EHS:	Not reported
Mixture Component:	Not reported
Maximum Daily Amount Code:	11
Maximum Daily Amount Unit:	gal
Chemical Added Date:	06/27/2017
Is Chem PSM:	No
Is Chem 112R:	No
Is Chem 302:	No
Is Pesticide:	No
Is Fertilizer:	No
Physical State:	Gas
UNNA Number:	1978
NFPA Health:	2
NFPA Flammability:	4
NFPA Reactivity:	0
NFPA Special Notice:	N/A
Hazards:	Health Acute, Health Asphyxiant, Physical Combustive, Physical Flammable
Number of Days Onsite:	365
Year:	2018

Chemical:

Chemical Name:	PROPANE
Physical Description:	GAS
Case Number:	74986
Facility Id:	105259
Physical State Of The Substance:	3
Average Amount Possessed During The Year Code:	11
Maximum Amount Possessed During The Year Code:	11
Applicable Unit Of Measure Code:	2
Description Of The Unit Of Measure:	GALLONS
Type Code:	A
Description:	ABOVEGROUND TANK
Type Code:	Not reported
Temperature Description:	Not reported
Pressure of Code:	2
Pressure Description:	GREATER THAN NORMAL PRESSURE
Pressure of Code:	Not reported
Pressure Description:	Not reported
Temperature Description:	NORMAL TEMPERATURE
Temperature of The Hazardous Substance Code:	4
Temperature Description:	Not reported
Temperature of The Hazardous Substance Code:	Not reported
Days Hazardous Substance On Site During Year:	365
Is The Substance Protected A Trade Secret:	False
Description Of The Max Qnty Code:	500-999
Description Of The Avg Qnty Code:	500-999
Most Hazardous Ingridient:	PROPANE
United Nations/north America 4 Digit Class Number:	1075
Hazard Rank:	2
EHS Ingredient:	NONE LISTED ON SDS
Substance Pure:	True
Substance Mix:	False
First Hazardous Class Code For Chemical:	Flammable Gas

PHILOMATH CHEVRON (Continued) **S105523947**

Second Hazardous Class Code For Chemical:	Acute Health Hazard
Third Hazardous Class Code For Chemical:	Not reported
Hazard Class 1 Of The Chemical:	2.1
Hazard Class 2 Of The Chemical:	6.3
Hazard Class 3 Of The Chemical:	Not reported

Additional Chemical:

Chemical Is A Toxic 313 Chemical:	N
EPA Pesticide Registration Number:	Not reported
Contains 112R:	N
Contains EHS:	N
Fertilizer:	N
Pesticide:	N
Contains 313:	N

CD419 **PHILOMATH CHEVRON #28** **OR LUST** **U000434822**
West **1414 MAIN ST** **OR UST** **N/A**
1/8-1/4 **PHILOMATH, OR 97370**
0.130 mi.
686 ft. **Site 4 of 6 in cluster CD**

Actual:
288 ft.

Focus Map:
14

LUST:

Name:	SERVICE GARAGE
Address:	1414 MAIN ST
City,State,Zip:	PHILOMATH, OR 97370
Region:	Western Region
Facility ID:	02-96-4102
Cleanup Received Date:	06/19/1996
Cleanup Start Date:	06/19/1996
Cleanup Complete Date:	**09/29/1998**
Decode for Region:	**West Region**

UST:

Name:	PHILOMATH CHEVRON #28
Address:	1414 MAIN ST
City:	PHILOMATH
Facility ID:	7899
Facility Telephone:	(503) 758-1500
Permittee Name:	Tom Lathrop
Number of Permitted Tanks:	4
Active Tanks:	4
Decommissioned Tanks:	5
Number of Tanks:	9

CD420 **SERVICE GARAGE** **UST FINDER RELEASE** **1029104043**
West **1414 MAIN ST** **N/A**
1/8-1/4 **PHILOMATH, OR 97370**
0.130 mi.
686 ft. **Site 5 of 6 in cluster CD**

Actual:
288 ft.

Focus Map:
14

UST FINDER RELEASE:

Object ID:	332169
Facility ID:	Not reported
Lust ID:	OR30-91-0003
Name:	SERVICE GARAGE

SERVICE GARAGE (Continued) **1029104043**

Address:	1414 MAIN ST
City,State,Zip:	PHILOMATH, OR 97370
Address Match Type:	PointAddress
Reported Date:	1991/01/14 15:59:59+00
Status:	No Further Action
Substance:	Not reported
Population within 1500ft:	805
Domestic Wells within 1500ft:	34
Land Use:	Developed, High Intensity
Within SPA:	Yes
SPA PWS Facility ID:	OR4100003_11797
SPA Water Type:	SW - SurRELEASEe Water
SPA Facility Type:	IN - Intake
SPA HUC12:	170900030609
Within WHPA:	Yes
WHPA PWS Facility ID:	OR4195353_22475
WHPA Water Type:	GW - Ground water
WHPA Facility Type:	WL - Well
WHPA HUC12:	170900030205
Within 100yr Floodplain:	No
Tribe:	Not reported
EPA Region:	10
NFA Letter 1:	Not reported
NFA Letter 2:	Not reported
NFA Letter 3:	Not reported
NFA Letter 4:	Not reported
Closed With Residual Contaminate:	Not reported
Coordinate Source:	Geocode
X Coord:	-123.36589
Y Coord:	44.54006
Latitude:	44.5400599999999
Longitude:	-123.365889999999

CE421 **MAYFLOWER CONTRACT II** **UST FINDER RELEASE** **1029019469**
WNW **945 NW HAYES** **N/A**
1/8-1/4 **CORVALLIS, OR 97330**
0.132 mi.
697 ft. **Site 1 of 3 in cluster CE**

Actual:
228 ft.

Focus Map:
6

UST FINDER RELEASE:

Object ID:	332680
Facility ID:	Not reported
Lust ID:	OR20-90-4262
Name:	MAYFLOWER CONTRACT II
Address:	945 NW HAYES
City,State,Zip:	CORVALLIS, OR 97330
Address Match Type:	PointAddress
Reported Date:	1990/10/31 15:59:59+00
Status:	No Further Action
Substance:	Not reported
Population within 1500ft:	1138
Domestic Wells within 1500ft:	0
Land Use:	Developed, High Intensity
Within SPA:	Yes
SPA PWS Facility ID:	OR4100003_11797
SPA Water Type:	SW - SurRELEASEe Water
SPA Facility Type:	IN - Intake
SPA HUC12:	170900030609

MAYFLOWER CONTRACT II (Continued) **1029019469**

Within WHPA:	Yes
WHPA PWS Facility ID:	OR4194659_5928
WHPA Water Type:	GW - Ground water
WHPA Facility Type:	WL - Well
WHPA HUC12:	170900030609
Within 100yr Floodplain:	No
Tribe:	Not reported
EPA Region:	10
NFA Letter 1:	Not reported
NFA Letter 2:	Not reported
NFA Letter 3:	Not reported
NFA Letter 4:	Not reported
Closed With Residual Contaminate:	Not reported
Coordinate Source:	Geocode
X Coord:	-123.25971
Y Coord:	44.5815600000001
Latitude:	44.58156
Longitude:	-123.259709999999

CE422 **MAYFLOWER CONTRACT SERVICES** **UST FINDER** **1028642095**
WNW **945 NW HAYES** **UST FINDER RELEASE** **N/A**
1/8-1/4 **CORVALLIS, OR 97330**
0.132 mi.
697 ft. **Site 2 of 3 in cluster CE**

Actual:
228 ft.

Focus Map:
6

UST FINDER:

Object ID:	694254
Facility ID:	OR2006
Name:	MAYFLOWER CONTRACT SERVICES
Address:	945 NW HAYES
City,State,Zip:	CORVALLIS, OR 97330
Address Match Type:	PointAddress
Open USTs:	0
Closed USTs:	5
TOS USTs:	0
Population 1500ft:	1136
Private Wells 1500ft:	0
Within 100yr Floodplain:	No
Land Use:	Developed, High Intensity
Within SPA:	Yes
SPA PWS Facility ID:	OR4100003_11797
SPA Water Type:	SW - Surface Water
SPA Facility Type:	IN - Intake
SPA HUC12:	170900030609
Within WHPA:	Yes
WHPA PWS Facility ID:	OR4194659_5928
WHPA Water Type:	GW - Ground water
WHPA Facility Type:	WL - Well
WHPA HUC12:	170900030609
Facility Status:	Closed UST(s)
Date of Last Inspection:	Not reported
EPA Region:	10
Tribe:	Not reported
Coordinate Source:	Geocode
X Coord:	-123.259710861
Y Coord:	44.5815634680001
Latitude:	44.581563468261
Longitude:	-123.259710860811

MAYFLOWER CONTRACT SERVICES (Continued) **1028642095**

UST FINDER:

Object ID:	1552447
Facility ID:	OR2006
Tank ID:	OR2006_3
Tank Status:	Closed
Installation Date:	1966/04/30 16:00:01+00
Removal Date:	1992/10/22 15:59:59+00
Tank Capacity:	2000
Substances:	Gasoline
Tank Wall Type:	Not reported

Object ID:	1552448
Facility ID:	OR2006
Tank ID:	OR2006_2
Tank Status:	Closed
Installation Date:	1966/04/30 16:00:01+00
Removal Date:	1992/10/22 15:59:59+00
Tank Capacity:	3000
Substances:	Empty
Tank Wall Type:	Not reported

Object ID:	1565574
Facility ID:	OR2006
Tank ID:	OR2006_5
Tank Status:	Closed
Installation Date:	1966/04/30 16:00:01+00
Removal Date:	1987/01/30 16:00:00+00
Tank Capacity:	Not reported
Substances:	Used Oil
Tank Wall Type:	Not reported

Object ID:	1552449
Facility ID:	OR2006
Tank ID:	OR2006_4
Tank Status:	Closed
Installation Date:	1966/04/30 16:00:01+00
Removal Date:	1992/10/22 15:59:59+00
Tank Capacity:	1000
Substances:	Gasoline
Tank Wall Type:	Not reported

Object ID:	1552450
Facility ID:	OR2006
Tank ID:	OR2006_1
Tank Status:	Closed
Installation Date:	1966/04/30 16:00:01+00
Removal Date:	1992/10/22 15:59:59+00
Tank Capacity:	10000
Substances:	Diesel
Tank Wall Type:	Not reported

UST FINDER RELEASE:

Object ID:	332679
Facility ID:	Not reported
Lust ID:	OR20-90-4219

MAYFLOWER CONTRACT SERVICES (Continued) **1028642095**

Name:	MAYFLOWER CONTRACT SERV.
Address:	945 NW HAYES
City,State,Zip:	CORVALLIS, OR 97330
Address Match Type:	PointAddress
Reported Date:	1990/09/25 15:59:59+00
Status:	No Further Action
Substance:	Not reported
Population within 1500ft:	1138
Domestic Wells within 1500ft:	0
Land Use:	Developed, High Intensity
Within SPA:	Yes
SPA PWS Facility ID:	OR4100003_11797
SPA Water Type:	SW - SurRELEASEe Water
SPA Facility Type:	IN - Intake
SPA HUC12:	170900030609
Within WHPA:	Yes
WHPA PWS Facility ID:	OR4194659_5928
WHPA Water Type:	GW - Ground water
WHPA Facility Type:	WL - Well
WHPA HUC12:	170900030609
Within 100yr Floodplain:	No
Tribe:	Not reported
EPA Region:	10
NFA Letter 1:	Not reported
NFA Letter 2:	Not reported
NFA Letter 3:	Not reported
NFA Letter 4:	Not reported
Closed With Residual Contaminate:	Not reported
Coordinate Source:	Geocode
X Coord:	-123.25971
Y Coord:	44.5815600000001
Latitude:	44.58156
Longitude:	-123.259709999999

CE423 **MAYFLOWER CONTRACT SERVICES** **OR LUST** **U000434379**
WNW **945 NW HAYES** **OR UST** **N/A**
1/8-1/4 **CORVALLIS, OR 97330**
0.132 mi.
697 ft. **Site 3 of 3 in cluster CE**

Actual:
228 ft.

Focus Map:
6

LUST:

Name:	MAYFLOWER CONTRACT SERV.
Address:	945 NW HAYES
City,State,Zip:	CORVALLIS, OR 97330
Region:	Western Region
Facility ID:	02-90-4309
Cleanup Received Date:	12/12/1990
Cleanup Start Date:	12/26/1990
Cleanup Complete Date:	**11/23/2001**
Decode for Region:	**West Region**

Name:	MAYFLOWER CONTRACT II
Address:	945 NW HAYES
City,State,Zip:	CORVALLIS, OR 97330
Region:	Western Region
Facility ID:	02-92-4205
Cleanup Received Date:	10/20/1992
Cleanup Start Date:	10/19/1992

MAYFLOWER CONTRACT SERVICES (Continued) **U000434379**

Cleanup Complete Date: 11/23/2001
Decode for Region: West Region

UST:

Name:	MAYFLOWER CONTRACT SERVICES
Address:	945 NW HAYES
City:	CORVALLIS
Facility ID:	2006
Facility Telephone:	(503)754-7525
Permittee Name:	JAN GALLOWAY, TRANSPORTATION SUPERVISOR
Number of Permitted Tanks:	Not reported
Active Tanks:	Not reported
Decommissioned Tanks:	5
Number of Tanks:	5

CF424 **POWER AUTO CENTER‎** **RCRA-VSQG** **1004770011**
West **705 NW BUCHANAN AVE** **FINDS** **ORD061492633**
1/8-1/4 **CORVALLIS, OR 97330** **ECHO**
0.134 mi. **OR MANIFEST**
706 ft. **Site 1 of 3 in cluster CF**

Actual:
224 ft.

Focus Map:
6

RCRA Listings:

Date Form Received by Agency:	20101231
Handler Name:	Power Auto Center
Handler Address:	705 NW BUCHANAN AVE
Handler City,State,Zip:	CORVALLIS, OR 97330
EPA ID:	ORD061492633
Contact Name:	BILL BOSWORTH
Contact Address:	705 NW BUCHANAN AVE
Contact City,State,Zip:	CORVALLIS, OR 97330
Contact Telephone:	541-757-1415
Contact Fax:	Not reported
Contact Email:	Not reported
Contact Title:	Not reported
EPA Region:	10
Land Type:	Private
Federal Waste Generator Description:	Conditionally Exempt Small Quantity Generator
Non-Notifier:	Not reported
Biennial Report Cycle:	Not reported
Accessibility:	Not reported
Active Site Indicator:	Handler Activities
State District Owner:	Not reported
State District:	Not reported
Mailing Address:	3787 RIVER RD N STE A
Mailing City,State,Zip:	KEIZER, OR 97303
Owner Name:	Oceanway Motors Inc
Owner Type:	Private
Operator Name:	Oceanway Motors Inc
Operator Type:	Private
Short-Term Generator Activity:	No
Importer Activity:	No
Mixed Waste Generator:	No
Transporter Activity:	No
Transfer Facility Activity:	No
Recycler Activity with Storage:	No
Small Quantity On-Site Burner Exemption:	No
Smelting Melting and Refining Furnace Exemption:	No

POWER AUTO CENTER‎ (Continued) **1004770011**

Underground Injection Control:	No
Off-Site Waste Receipt:	No
Universal Waste Indicator:	No
Universal Waste Destination Facility:	No
Federal Universal Waste:	No
Active Site State-Reg Handler:	---
Federal Facility Indicator:	Not reported
Hazardous Secondary Material Indicator:	NN
Sub-Part K Indicator:	Not reported
2018 GPRA Permit Baseline:	Not on the Baseline
2018 GPRA Renewals Baseline:	Not on the Baseline
202 GPRA Corrective Action Baseline:	No
Subject to Corrective Action Universe:	No
Non-TSDFs Where RCRA CA has Been Imposed Universe:	No
Corrective Action Priority Ranking:	No NCAPS ranking
Environmental Control Indicator:	No
Institutional Control Indicator:	No
Human Exposure Controls Indicator:	N/A
Groundwater Controls Indicator:	N/A
Significant Non-Complier Universe:	No
Unaddressed Significant Non-Complier Universe:	No
Addressed Significant Non-Complier Universe:	No
Significant Non-Complier With a Compliance Schedule Universe:	No
Financial Assurance Required:	Not reported
Handler Date of Last Change:	20140602
Recognized Trader-Importer:	No
Recognized Trader-Exporter:	No
Importer of Spent Lead Acid Batteries:	No
Exporter of Spent Lead Acid Batteries:	No
Recycler Activity Without Storage:	Not reported
Manifest Broker:	Not reported
Sub-Part P Indicator:	No

Hazardous Waste Summary:

Waste Code:	D001
Waste Description:	Ignitable Waste
Waste Code:	D018
Waste Description:	Benzene
Waste Code:	D039
Waste Description:	Tetrachloroethylene

Handler - Owner Operator:

Owner/Operator Indicator:	Operator
Owner/Operator Name: SIGNER MOTORS INC	
Legal Status:	Private
Date Became Current:	19931108
Date Ended Current:	Not reported
Owner/Operator Address:	705 NW BUCHANAN AVE
Owner/Operator City,State,Zip:	CORVALLIS, OR 97330
Owner/Operator Telephone:	541-757-1415
Owner/Operator Telephone Ext:	Not reported
Owner/Operator Fax:	Not reported
Owner/Operator Email:	Not reported

POWER AUTO CENTER‎ (Continued) **1004770011**

Owner/Operator Indicator:	Operator
Owner/Operator Name: SIGNER MOTORS INC	
Legal Status:	Private
Date Became Current:	19940210
Date Ended Current:	Not reported
Owner/Operator Address:	705 NW BUCHANAN AVE
Owner/Operator City,State,Zip:	CORVALLIS, OR 97330
Owner/Operator Telephone:	541-757-1415
Owner/Operator Telephone Ext:	Not reported
Owner/Operator Fax:	Not reported
Owner/Operator Email:	Not reported

Owner/Operator Indicator:	Operator
Owner/Operator Name: SIGNER MOTORS INC	
Legal Status:	Private
Date Became Current:	19990319
Date Ended Current:	Not reported
Owner/Operator Address:	705 NW BUCHANAN AVE
Owner/Operator City,State,Zip:	CORVALLIS, OR 97330
Owner/Operator Telephone:	541-757-1415
Owner/Operator Telephone Ext:	Not reported
Owner/Operator Fax:	Not reported
Owner/Operator Email:	Not reported

Owner/Operator Indicator:	Operator
Owner/Operator Name: SIGNER MOTORS INC	
Legal Status:	Private
Date Became Current:	20010430
Date Ended Current:	Not reported
Owner/Operator Address:	705 NW BUCHANAN AVE
Owner/Operator City,State,Zip:	CORVALLIS, OR 97330
Owner/Operator Telephone:	541-757-1415
Owner/Operator Telephone Ext:	Not reported
Owner/Operator Fax:	Not reported
Owner/Operator Email:	Not reported

Owner/Operator Indicator:	Operator
Owner/Operator Name: OCEANWAY MOTORS INC	
Legal Status:	Private
Date Became Current:	20031231
Date Ended Current:	Not reported
Owner/Operator Address:	500 W SUBLIMITY BLVD
Owner/Operator City,State,Zip:	SUBLIMITY, OR 97385
Owner/Operator Telephone:	503-769-7691
Owner/Operator Telephone Ext:	Not reported
Owner/Operator Fax:	Not reported
Owner/Operator Email:	Not reported

Owner/Operator Indicator:	Operator
Owner/Operator Name: OCEANWAY MOTORS INC	
Legal Status:	Private
Date Became Current:	20041231
Date Ended Current:	Not reported
Owner/Operator Address:	500 W SUBLIMITY BLVD
Owner/Operator City,State,Zip:	SUBLIMITY, OR 97385
Owner/Operator Telephone:	503-769-7691
Owner/Operator Telephone Ext:	Not reported

POWER AUTO CENTER‎ (Continued) **1004770011**

Owner/Operator Fax: Not reported
Owner/Operator Email: Not reported

Owner/Operator Indicator: Operator
Owner/Operator Name: OCEANWAY MOTORS INC
Legal Status: Private
Date Became Current: 20051231
Date Ended Current: Not reported
Owner/Operator Address: 500 W SUBLIMITY BLVD
Owner/Operator City,State,Zip: SUBLIMITY, OR 97385
Owner/Operator Telephone: 503-769-7691
Owner/Operator Telephone Ext: Not reported
Owner/Operator Fax: Not reported
Owner/Operator Email: Not reported

Owner/Operator Indicator: Owner
Owner/Operator Name: SIGNER MOTORS INC
Legal Status: Private
Date Became Current: 19931108
Date Ended Current: Not reported
Owner/Operator Address: 705 NW BUCHANAN AVE
Owner/Operator City,State,Zip: CORVALLIS, OR 97330
Owner/Operator Telephone: 541-757-1415
Owner/Operator Telephone Ext: Not reported
Owner/Operator Fax: Not reported
Owner/Operator Email: Not reported

Owner/Operator Indicator: Owner
Owner/Operator Name: SIGNER MOTORS INC
Legal Status: Private
Date Became Current: 19960108
Date Ended Current: Not reported
Owner/Operator Address: 705 NW BUCHANAN AVE
Owner/Operator City,State,Zip: CORVALLIS, OR 97330
Owner/Operator Telephone: 541-757-1415
Owner/Operator Telephone Ext: Not reported
Owner/Operator Fax: Not reported
Owner/Operator Email: Not reported

Owner/Operator Indicator: Owner
Owner/Operator Name: SIGNER MOTORS INC
Legal Status: Private
Date Became Current: 20030106
Date Ended Current: Not reported
Owner/Operator Address: 705 NW BUCHANAN AVE
Owner/Operator City,State,Zip: CORVALLIS, OR 97330
Owner/Operator Telephone: 541-757-1415
Owner/Operator Telephone Ext: Not reported
Owner/Operator Fax: Not reported
Owner/Operator Email: Not reported

Owner/Operator Indicator: Operator
Owner/Operator Name: SIGNER MOTORS INC
Legal Status: Private
Date Became Current: 19970228
Date Ended Current: Not reported
Owner/Operator Address: 705 NW BUCHANAN AVE

POWER AUTO CENTER‎ (Continued) **1004770011**

Owner/Operator City,State,Zip:	CORVALLIS, OR 97330
Owner/Operator Telephone:	541-757-1415
Owner/Operator Telephone Ext:	Not reported
Owner/Operator Fax:	Not reported
Owner/Operator Email:	Not reported
Owner/Operator Indicator:	Owner
Owner/Operator Name:	SIGNER MOTORS INC
Legal Status:	Private
Date Became Current:	19980225
Date Ended Current:	Not reported
Owner/Operator Address:	705 NW BUCHANAN AVE
Owner/Operator City,State,Zip:	CORVALLIS, OR 97330
Owner/Operator Telephone:	541-757-1415
Owner/Operator Telephone Ext:	Not reported
Owner/Operator Fax:	Not reported
Owner/Operator Email:	Not reported
Owner/Operator Indicator:	Operator
Owner/Operator Name:	SIGNER MOTORS INC
Legal Status:	Private
Date Became Current:	19950411
Date Ended Current:	Not reported
Owner/Operator Address:	705 NW BUCHANAN AVE
Owner/Operator City,State,Zip:	CORVALLIS, OR 97330
Owner/Operator Telephone:	541-757-1415
Owner/Operator Telephone Ext:	Not reported
Owner/Operator Fax:	Not reported
Owner/Operator Email:	Not reported
Owner/Operator Indicator:	Owner
Owner/Operator Name:	SIGNER MOTORS INC
Legal Status:	Private
Date Became Current:	20000114
Date Ended Current:	Not reported
Owner/Operator Address:	705 NW BUCHANAN AVE
Owner/Operator City,State,Zip:	CORVALLIS, OR 97330
Owner/Operator Telephone:	541-757-1415
Owner/Operator Telephone Ext:	Not reported
Owner/Operator Fax:	Not reported
Owner/Operator Email:	Not reported
Owner/Operator Indicator:	Operator
Owner/Operator Name:	OCEANWAY MOTORS INC
Legal Status:	Private
Date Became Current:	20071231
Date Ended Current:	Not reported
Owner/Operator Address:	500 W SUBLIMITY BLVD
Owner/Operator City,State,Zip:	SUBLIMITY, OR 97385
Owner/Operator Telephone:	503-769-7691
Owner/Operator Telephone Ext:	Not reported
Owner/Operator Fax:	Not reported
Owner/Operator Email:	Not reported
Owner/Operator Indicator:	Operator
Owner/Operator Name:	SIGNER MOTORS INC
Legal Status:	Private

POWER AUTO CENTER‎ (Continued) **1004770011**

Date Became Current:	19960108
Date Ended Current:	Not reported
Owner/Operator Address:	705 NW BUCHANAN AVE
Owner/Operator City,State,Zip:	CORVALLIS, OR 97330
Owner/Operator Telephone:	541-757-1415
Owner/Operator Telephone Ext:	Not reported
Owner/Operator Fax:	Not reported
Owner/Operator Email:	Not reported
Owner/Operator Indicator:	Operator
Owner/Operator Name: SIGNER MOTORS INC	
Legal Status:	Private
Date Became Current:	20020228
Date Ended Current:	Not reported
Owner/Operator Address:	705 NW BUCHANAN AVE
Owner/Operator City,State,Zip:	CORVALLIS, OR 97330
Owner/Operator Telephone:	541-757-1415
Owner/Operator Telephone Ext:	Not reported
Owner/Operator Fax:	Not reported
Owner/Operator Email:	Not reported
Owner/Operator Indicator:	Owner
Owner/Operator Name: OCEANWAY MOTORS INC	
Legal Status:	Private
Date Became Current:	20061231
Date Ended Current:	Not reported
Owner/Operator Address:	500 W SUBLIMITY BLVD
Owner/Operator City,State,Zip:	SUBLIMITY, OR 97385
Owner/Operator Telephone:	503-769-7691
Owner/Operator Telephone Ext:	Not reported
Owner/Operator Fax:	Not reported
Owner/Operator Email:	Not reported
Owner/Operator Indicator:	Owner
Owner/Operator Name: OCEANWAY MOTORS INC	
Legal Status:	Private
Date Became Current:	20071231
Date Ended Current:	Not reported
Owner/Operator Address:	500 W SUBLIMITY BLVD
Owner/Operator City,State,Zip:	SUBLIMITY, OR 97385
Owner/Operator Telephone:	503-769-7691
Owner/Operator Telephone Ext:	Not reported
Owner/Operator Fax:	Not reported
Owner/Operator Email:	Not reported
Owner/Operator Indicator:	PP
Owner/Operator Name: SIGNER MOTORS INC	
Legal Status:	Private
Date Became Current:	Not reported
Date Ended Current:	20030601
Owner/Operator Address:	705 NW BUCHANAN AVE
Owner/Operator City,State,Zip:	CORVALLIS, OR 97330
Owner/Operator Telephone:	541-757-1415
Owner/Operator Telephone Ext:	Not reported
Owner/Operator Fax:	Not reported
Owner/Operator Email:	Not reported

POWER AUTO CENTER‎ (Continued) **1004770011**

Owner/Operator Indicator:	Owner
Owner/Operator Name: SIGNER MOTORS INC	
Legal Status:	Private
Date Became Current:	19940210
Date Ended Current:	Not reported
Owner/Operator Address:	705 NW BUCHANAN AVE
Owner/Operator City,State,Zip:	CORVALLIS, OR 97330
Owner/Operator Telephone:	541-757-1415
Owner/Operator Telephone Ext:	Not reported
Owner/Operator Fax:	Not reported
Owner/Operator Email:	Not reported

Owner/Operator Indicator:	Owner
Owner/Operator Name: SIGNER MOTORS INC	
Legal Status:	Private
Date Became Current:	19970228
Date Ended Current:	Not reported
Owner/Operator Address:	705 NW BUCHANAN AVE
Owner/Operator City,State,Zip:	CORVALLIS, OR 97330
Owner/Operator Telephone:	541-757-1415
Owner/Operator Telephone Ext:	Not reported
Owner/Operator Fax:	Not reported
Owner/Operator Email:	Not reported

Owner/Operator Indicator:	Owner
Owner/Operator Name: SIGNER MOTORS INC	
Legal Status:	Private
Date Became Current:	19990319
Date Ended Current:	Not reported
Owner/Operator Address:	705 NW BUCHANAN AVE
Owner/Operator City,State,Zip:	CORVALLIS, OR 97330
Owner/Operator Telephone:	541-757-1415
Owner/Operator Telephone Ext:	Not reported
Owner/Operator Fax:	Not reported
Owner/Operator Email:	Not reported

Owner/Operator Indicator:	Owner
Owner/Operator Name: OCEANWAY MOTORS INC	
Legal Status:	Private
Date Became Current:	20051231
Date Ended Current:	Not reported
Owner/Operator Address:	500 W SUBLIMITY BLVD
Owner/Operator City,State,Zip:	SUBLIMITY, OR 97385
Owner/Operator Telephone:	503-769-7691
Owner/Operator Telephone Ext:	Not reported
Owner/Operator Fax:	Not reported
Owner/Operator Email:	Not reported

Owner/Operator Indicator:	Operator
Owner/Operator Name: OCEANWAY MOTORS INC	
Legal Status:	Private
Date Became Current:	20061231
Date Ended Current:	Not reported
Owner/Operator Address:	500 W SUBLIMITY BLVD
Owner/Operator City,State,Zip:	SUBLIMITY, OR 97385
Owner/Operator Telephone:	503-769-7691
Owner/Operator Telephone Ext:	Not reported

POWER AUTO CENTER‎ (Continued) **1004770011**

Owner/Operator Fax: Not reported
Owner/Operator Email: Not reported

Owner/Operator Indicator: Owner
Owner/Operator Name: OCEANWAY MOTORS INC
Legal Status: Private
Date Became Current: 20081231
Date Ended Current: Not reported
Owner/Operator Address: 500 W SUBLIMITY BLVD
Owner/Operator City,State,Zip: SUBLIMITY, OR 97385
Owner/Operator Telephone: 503-769-7691
Owner/Operator Telephone Ext: Not reported
Owner/Operator Fax: Not reported
Owner/Operator Email: Not reported

Owner/Operator Indicator: Owner
Owner/Operator Name: OCEANWAY MOTORS INC
Legal Status: Private
Date Became Current: 20030601
Date Ended Current: Not reported
Owner/Operator Address: 500 W SUBLIMITY BLVD
Owner/Operator City,State,Zip: SUBLIMITY, OR 97385
Owner/Operator Telephone: 503-769-7691
Owner/Operator Telephone Ext: Not reported
Owner/Operator Fax: Not reported
Owner/Operator Email: Not reported

Owner/Operator Indicator: Owner
Owner/Operator Name: OCEANWAY MOTORS INC
Legal Status: Private
Date Became Current: 20030601
Date Ended Current: Not reported
Owner/Operator Address: 500 W SUBLIMITY BLVD
Owner/Operator City,State,Zip: SUBLIMITY, OR 97385
Owner/Operator Telephone: 503-769-7691
Owner/Operator Telephone Ext: Not reported
Owner/Operator Fax: Not reported
Owner/Operator Email: Not reported

Owner/Operator Indicator: Operator
Owner/Operator Name: OCEANWAY MOTORS INC
Legal Status: Private
Date Became Current: 20030601
Date Ended Current: Not reported
Owner/Operator Address: 500 W SUBLIMITY BLVD
Owner/Operator City,State,Zip: SUBLIMITY, OR 97385
Owner/Operator Telephone: 503-769-7691
Owner/Operator Telephone Ext: Not reported
Owner/Operator Fax: Not reported
Owner/Operator Email: Not reported

Owner/Operator Indicator: Owner
Owner/Operator Name: SIGNER MOTORS INC
Legal Status: Private
Date Became Current: 19920210
Date Ended Current: Not reported
Owner/Operator Address: 705 NW BUCHANAN AVE

POWER AUTO CENTER‎ (Continued) **1004770011**

Owner/Operator City,State,Zip:	CORVALLIS, OR 97330
Owner/Operator Telephone:	541-757-1415
Owner/Operator Telephone Ext:	Not reported
Owner/Operator Fax:	Not reported
Owner/Operator Email:	Not reported
Owner/Operator Indicator:	Owner
Owner/Operator Name:	SIGNER MOTORS INC
Legal Status:	Private
Date Became Current:	19950411
Date Ended Current:	Not reported
Owner/Operator Address:	705 NW BUCHANAN AVE
Owner/Operator City,State,Zip:	CORVALLIS, OR 97330
Owner/Operator Telephone:	541-757-1415
Owner/Operator Telephone Ext:	Not reported
Owner/Operator Fax:	Not reported
Owner/Operator Email:	Not reported
Owner/Operator Indicator:	Operator
Owner/Operator Name:	SIGNER MOTORS INC
Legal Status:	Private
Date Became Current:	20000114
Date Ended Current:	Not reported
Owner/Operator Address:	705 NW BUCHANAN AVE
Owner/Operator City,State,Zip:	CORVALLIS, OR 97330
Owner/Operator Telephone:	541-757-1415
Owner/Operator Telephone Ext:	Not reported
Owner/Operator Fax:	Not reported
Owner/Operator Email:	Not reported
Owner/Operator Indicator:	Owner
Owner/Operator Name:	SIGNER MOTORS INC
Legal Status:	Private
Date Became Current:	20020228
Date Ended Current:	Not reported
Owner/Operator Address:	705 NW BUCHANAN AVE
Owner/Operator City,State,Zip:	CORVALLIS, OR 97330
Owner/Operator Telephone:	541-757-1415
Owner/Operator Telephone Ext:	Not reported
Owner/Operator Fax:	Not reported
Owner/Operator Email:	Not reported
Owner/Operator Indicator:	Owner
Owner/Operator Name:	OCEANWAY MOTORS INC
Legal Status:	Private
Date Became Current:	20030701
Date Ended Current:	Not reported
Owner/Operator Address:	500 W SUBLIMITY BLVD
Owner/Operator City,State,Zip:	SUBLIMITY, OR 97385
Owner/Operator Telephone:	503-769-7691
Owner/Operator Telephone Ext:	Not reported
Owner/Operator Fax:	Not reported
Owner/Operator Email:	Not reported
Owner/Operator Indicator:	Owner
Owner/Operator Name:	OCEANWAY MOTORS INC
Legal Status:	Private

POWER AUTO CENTER‎ (Continued) **1004770011**

Date Became Current:	20031231
Date Ended Current:	Not reported
Owner/Operator Address:	500 W SUBLIMITY BLVD
Owner/Operator City,State,Zip:	SUBLIMITY, OR 97385
Owner/Operator Telephone:	503-769-7691
Owner/Operator Telephone Ext:	Not reported
Owner/Operator Fax:	Not reported
Owner/Operator Email:	Not reported
Owner/Operator Indicator:	Owner
Owner/Operator Name: OCEANWAY MOTORS INC	
Legal Status:	Private
Date Became Current:	20041231
Date Ended Current:	Not reported
Owner/Operator Address:	500 W SUBLIMITY BLVD
Owner/Operator City,State,Zip:	SUBLIMITY, OR 97385
Owner/Operator Telephone:	503-769-7691
Owner/Operator Telephone Ext:	Not reported
Owner/Operator Fax:	Not reported
Owner/Operator Email:	Not reported
Owner/Operator Indicator:	Operator
Owner/Operator Name: OCEANWAY MOTORS INC	
Legal Status:	Private
Date Became Current:	20081231
Date Ended Current:	Not reported
Owner/Operator Address:	500 W SUBLIMITY BLVD
Owner/Operator City,State,Zip:	SUBLIMITY, OR 97385
Owner/Operator Telephone:	503-769-7691
Owner/Operator Telephone Ext:	Not reported
Owner/Operator Fax:	Not reported
Owner/Operator Email:	Not reported
Owner/Operator Indicator:	Operator
Owner/Operator Name: SIGNER MOTORS INC	
Legal Status:	Private
Date Became Current:	19980225
Date Ended Current:	Not reported
Owner/Operator Address:	705 NW BUCHANAN AVE
Owner/Operator City,State,Zip:	CORVALLIS, OR 97330
Owner/Operator Telephone:	541-757-1415
Owner/Operator Telephone Ext:	Not reported
Owner/Operator Fax:	Not reported
Owner/Operator Email:	Not reported
Owner/Operator Indicator:	Owner
Owner/Operator Name: SIGNER MOTORS INC	
Legal Status:	Private
Date Became Current:	20010430
Date Ended Current:	Not reported
Owner/Operator Address:	705 NW BUCHANAN AVE
Owner/Operator City,State,Zip:	CORVALLIS, OR 97330
Owner/Operator Telephone:	541-757-1415
Owner/Operator Telephone Ext:	Not reported
Owner/Operator Fax:	Not reported
Owner/Operator Email:	Not reported

POWER AUTO CENTER‎ (Continued) **1004770011**

Owner/Operator Indicator: Operator
Owner/Operator Name: SIGNER MOTORS INC
Legal Status: Private
Date Became Current: 20030106
Date Ended Current: Not reported
Owner/Operator Address: 705 NW BUCHANAN AVE
Owner/Operator City,State,Zip: CORVALLIS, OR 97330
Owner/Operator Telephone: 541-757-1415
Owner/Operator Telephone Ext: Not reported
Owner/Operator Fax: Not reported
Owner/Operator Email: Not reported

Owner/Operator Indicator: Operator
Owner/Operator Name: OCEANWAY MOTORS INC
Legal Status: Private
Date Became Current: 20030601
Date Ended Current: Not reported
Owner/Operator Address: 500 W SUBLIMITY BLVD
Owner/Operator City,State,Zip: SUBLIMITY, OR 97385
Owner/Operator Telephone: 503-769-7691
Owner/Operator Telephone Ext: Not reported
Owner/Operator Fax: Not reported
Owner/Operator Email: Not reported

Historic Generators:
Receive Date: 19920210
Handler Name: SIGNER MOTORS INC
Federal Waste Generator Description: Small Quantity Generator
State District Owner: Not reported
Large Quantity Handler of Universal Waste: Yes
Recognized Trader Importer: No
Recognized Trader Exporter: No
Spent Lead Acid Battery Importer: No
Spent Lead Acid Battery Exporter: No
Current Record: No
Non Storage Recycler Activity: Not reported
Electronic Manifest Broker: Not reported

Receive Date: 19931108
Handler Name: SIGNER MOTORS INC
Federal Waste Generator Description: Small Quantity Generator
State District Owner: Not reported
Large Quantity Handler of Universal Waste: Yes
Recognized Trader Importer: No
Recognized Trader Exporter: No
Spent Lead Acid Battery Importer: No
Spent Lead Acid Battery Exporter: No
Current Record: No
Non Storage Recycler Activity: Not reported
Electronic Manifest Broker: Not reported

Receive Date: 19940210
Handler Name: SIGNER MOTORS INC
Federal Waste Generator Description: Small Quantity Generator
State District Owner: Not reported
Large Quantity Handler of Universal Waste: Yes
Recognized Trader Importer: No

POWER AUTO CENTER‎ (Continued) **1004770011**

Recognized Trader Exporter:	No
Spent Lead Acid Battery Importer:	No
Spent Lead Acid Battery Exporter:	No
Current Record:	No
Non Storage Recycler Activity:	Not reported
Electronic Manifest Broker:	Not reported

Receive Date:	19950411
Handler Name:	SIGNER MOTORS INC
Federal Waste Generator Description:	Conditionally Exempt Small Quantity Generator
State District Owner:	Not reported
Large Quantity Handler of Universal Waste:	No
Recognized Trader Importer:	No
Recognized Trader Exporter:	No
Spent Lead Acid Battery Importer:	No
Spent Lead Acid Battery Exporter:	No
Current Record:	No
Non Storage Recycler Activity:	Not reported
Electronic Manifest Broker:	Not reported

Receive Date:	19960108
Handler Name:	SIGNER MOTORS INC
Federal Waste Generator Description:	Conditionally Exempt Small Quantity Generator
State District Owner:	Not reported
Large Quantity Handler of Universal Waste:	No
Recognized Trader Importer:	No
Recognized Trader Exporter:	No
Spent Lead Acid Battery Importer:	No
Spent Lead Acid Battery Exporter:	No
Current Record:	No
Non Storage Recycler Activity:	Not reported
Electronic Manifest Broker:	Not reported

Receive Date:	19970228
Handler Name:	SIGNER MOTORS INC
Federal Waste Generator Description:	Conditionally Exempt Small Quantity Generator
State District Owner:	Not reported
Large Quantity Handler of Universal Waste:	No
Recognized Trader Importer:	No
Recognized Trader Exporter:	No
Spent Lead Acid Battery Importer:	No
Spent Lead Acid Battery Exporter:	No
Current Record:	No
Non Storage Recycler Activity:	Not reported
Electronic Manifest Broker:	Not reported

Receive Date:	19980225
Handler Name:	SIGNER MOTORS INC
Federal Waste Generator Description:	Conditionally Exempt Small Quantity Generator
State District Owner:	Not reported
Large Quantity Handler of Universal Waste:	No
Recognized Trader Importer:	No
Recognized Trader Exporter:	No
Spent Lead Acid Battery Importer:	No
Spent Lead Acid Battery Exporter:	No
Current Record:	No
Non Storage Recycler Activity:	Not reported

POWER AUTO CENTER‎ (Continued) **1004770011**

Electronic Manifest Broker: Not reported

Receive Date: 19990319
Handler Name: SIGNER MOTORS INC
Federal Waste Generator Description: Conditionally Exempt Small Quantity Generator
State District Owner: Not reported
Large Quantity Handler of Universal Waste: No
Recognized Trader Importer: No
Recognized Trader Exporter: No
Spent Lead Acid Battery Importer: No
Spent Lead Acid Battery Exporter: No
Current Record: No
Non Storage Recycler Activity: Not reported
Electronic Manifest Broker: Not reported

Receive Date: 20000114
Handler Name: SIGNER MOTORS INC
Federal Waste Generator Description: Conditionally Exempt Small Quantity Generator
State District Owner: Not reported
Large Quantity Handler of Universal Waste: No
Recognized Trader Importer: No
Recognized Trader Exporter: No
Spent Lead Acid Battery Importer: No
Spent Lead Acid Battery Exporter: No
Current Record: No
Non Storage Recycler Activity: Not reported
Electronic Manifest Broker: Not reported

Receive Date: 20010430
Handler Name: SIGNER MOTORS INC
Federal Waste Generator Description: Conditionally Exempt Small Quantity Generator
State District Owner: Not reported
Large Quantity Handler of Universal Waste: No
Recognized Trader Importer: No
Recognized Trader Exporter: No
Spent Lead Acid Battery Importer: No
Spent Lead Acid Battery Exporter: No
Current Record: No
Non Storage Recycler Activity: Not reported
Electronic Manifest Broker: Not reported

Receive Date: 20020228
Handler Name: SIGNER MOTORS INC
Federal Waste Generator Description: Conditionally Exempt Small Quantity Generator
State District Owner: Not reported
Large Quantity Handler of Universal Waste: No
Recognized Trader Importer: No
Recognized Trader Exporter: No
Spent Lead Acid Battery Importer: No
Spent Lead Acid Battery Exporter: No
Current Record: No
Non Storage Recycler Activity: Not reported
Electronic Manifest Broker: Not reported

Receive Date: 20030106
Handler Name: SIGNER MOTORS INC
Federal Waste Generator Description: Conditionally Exempt Small Quantity Generator

POWER AUTO CENTER‎ (Continued) **1004770011**

State District Owner: Not reported
Large Quantity Handler of Universal Waste: No
Recognized Trader Importer: No
Recognized Trader Exporter: No
Spent Lead Acid Battery Importer: No
Spent Lead Acid Battery Exporter: No
Current Record: No
Non Storage Recycler Activity: Not reported
Electronic Manifest Broker: Not reported

Receive Date: 20030701
Handler Name: POWER AUTO CENTER
Federal Waste Generator Description: Conditionally Exempt Small Quantity Generator
State District Owner: Not reported
Large Quantity Handler of Universal Waste: No
Recognized Trader Importer: No
Recognized Trader Exporter: No
Spent Lead Acid Battery Importer: No
Spent Lead Acid Battery Exporter: No
Current Record: No
Non Storage Recycler Activity: Not reported
Electronic Manifest Broker: Not reported

Receive Date: 20031231
Handler Name: POWER AUTO CENTER
Federal Waste Generator Description: Conditionally Exempt Small Quantity Generator
State District Owner: Not reported
Large Quantity Handler of Universal Waste: Yes
Recognized Trader Importer: No
Recognized Trader Exporter: No
Spent Lead Acid Battery Importer: No
Spent Lead Acid Battery Exporter: No
Current Record: No
Non Storage Recycler Activity: Not reported
Electronic Manifest Broker: Not reported

Receive Date: 20041231
Handler Name: POWER AUTO CENTER
Federal Waste Generator Description: Conditionally Exempt Small Quantity Generator
State District Owner: Not reported
Large Quantity Handler of Universal Waste: Yes
Recognized Trader Importer: No
Recognized Trader Exporter: No
Spent Lead Acid Battery Importer: No
Spent Lead Acid Battery Exporter: No
Current Record: No
Non Storage Recycler Activity: Not reported
Electronic Manifest Broker: Not reported

Receive Date: 20051231
Handler Name: POWER AUTO CENTER
Federal Waste Generator Description: Conditionally Exempt Small Quantity Generator
State District Owner: Not reported
Large Quantity Handler of Universal Waste: Yes
Recognized Trader Importer: No
Recognized Trader Exporter: No
Spent Lead Acid Battery Importer: No

POWER AUTO CENTER‎ (Continued) **1004770011**

Spent Lead Acid Battery Exporter:	No
Current Record:	No
Non Storage Recycler Activity:	Not reported
Electronic Manifest Broker:	Not reported
Receive Date:	20061231
Handler Name: POWER AUTO CENTER	
Federal Waste Generator Description:	Conditionally Exempt Small Quantity Generator
State District Owner:	Not reported
Large Quantity Handler of Universal Waste:	Yes
Recognized Trader Importer:	No
Recognized Trader Exporter:	No
Spent Lead Acid Battery Importer:	No
Spent Lead Acid Battery Exporter:	No
Current Record:	No
Non Storage Recycler Activity:	Not reported
Electronic Manifest Broker:	Not reported
Receive Date:	20071231
Handler Name: POWER AUTO CENTER	
Federal Waste Generator Description:	Conditionally Exempt Small Quantity Generator
State District Owner:	Not reported
Large Quantity Handler of Universal Waste:	No
Recognized Trader Importer:	No
Recognized Trader Exporter:	No
Spent Lead Acid Battery Importer:	No
Spent Lead Acid Battery Exporter:	No
Current Record:	No
Non Storage Recycler Activity:	Not reported
Electronic Manifest Broker:	Not reported
Receive Date:	20081231
Handler Name: POWER AUTO CENTER	
Federal Waste Generator Description:	Conditionally Exempt Small Quantity Generator
State District Owner:	Not reported
Large Quantity Handler of Universal Waste:	No
Recognized Trader Importer:	No
Recognized Trader Exporter:	No
Spent Lead Acid Battery Importer:	No
Spent Lead Acid Battery Exporter:	No
Current Record:	No
Non Storage Recycler Activity:	Not reported
Electronic Manifest Broker:	Not reported
Receive Date:	20091231
Handler Name: POWER AUTO CENTER	
Federal Waste Generator Description:	Conditionally Exempt Small Quantity Generator
State District Owner:	Not reported
Large Quantity Handler of Universal Waste:	No
Recognized Trader Importer:	No
Recognized Trader Exporter:	No
Spent Lead Acid Battery Importer:	No
Spent Lead Acid Battery Exporter:	No
Current Record:	No
Non Storage Recycler Activity:	Not reported
Electronic Manifest Broker:	Not reported

POWER AUTO CENTER‎ (Continued) **1004770011**

Receive Date:	20101231
Handler Name:	POWER AUTO CENTER
Federal Waste Generator Description:	Conditionally Exempt Small Quantity Generator
State District Owner:	Not reported
Large Quantity Handler of Universal Waste:	No
Recognized Trader Importer:	No
Recognized Trader Exporter:	No
Spent Lead Acid Battery Importer:	No
Spent Lead Acid Battery Exporter:	No
Current Record:	Yes
Non Storage Recycler Activity:	Not reported
Electronic Manifest Broker:	Not reported

List of NAICS Codes and Descriptions:

NAICS Code:	44111
NAICS Description:	NEW CAR DEALERS

Facility Has Received Notices of Violations:

Violations:	No Violations Found

Evaluation Action Summary:

Evaluations:	No Evaluations Found

FINDS:

Registry ID:	110004784911

Click Here for FRS Facility Detail Report:

Environmental Interest/Information System:

The Resource Conservation and Recovery Act Information System (RCRAInfo) is EPA's comprehensive information system in support of the Resource Conservation and Recovery Act (RCRA) of 1976 and the Hazardous and Solid Waste Amendments (HSWA) of 1984. It tracks many types of information about generators, transporters, treaters, storers, and disposers of hazardous waste.
The Oregon Department of Environmental Quality (DEQ) is a regulatory agency tasked with protecting the quality of Oregon's environment. DEQ uses a combination of technical assistance, inspections, and permitting to help public and private facilities and citizens understand and comply with state and federal environmental regulations.

POWER AUTO CENTER‎ (Continued) **1004770011**

Click this hyperlink while viewing on your computer to access additional FINDS: detail in the EDR Site Report.

ECHO:

Envid:	1004770011
Registry ID:	110004784911
DFR URL:	http://echo.epa.gov/detailed-facility-report?fid=110004784911
Name:	POWER AUTO CENTER‎
Address:	705 NW BUCHANAN AVE
City,State,Zip:	CORVALLIS, OR 97330

OR MANIFEST:

Manifest Year:	Manifest Year - 2007
EPA Id:	ORD061492633
Inactive Status:	Not reported
Organization Name:	Not reported
Contact Name:	Dr Mitchell Wang
Contact Telephone Number:	(503) 393-0980
Mailing Address:	3787 River Rd N Ste A
Mailing City/State/Zip:	Keizer, OR 97303

Manifest:

Name:	SIGNER MOTORS INC
Year :	1993
RCRA Id :	ORD061492633
Inactive :	Not reported
Status:	Small quantity generator
Manifest :	05875
Ship Date :	10/05/1993
TSD :	ORD000712067
WS Num:	1
Transporter:	Not reported
Ship Qty :	Not reported
Rpt Unit :	Not reported
Off Mng :	M021
EPA Waste Codes:	D001
Waste Description:	Spent mineral spirits (Stoddard solvent) from the dip rinsing of automobile

Total Amt Of Waste Stream Generated in Reporting Yr 1: 1063
Total Amt Of Waste Stream Generated in Reporting Yr 2: 116

Name:	SIGNER MOTORS INC
Year :	1993
RCRA Id :	ORD061492633
Inactive :	Not reported
Status:	Small quantity generator
Manifest :	05875
Ship Date :	10/05/1993
TSD :	ORD000712067
WS Num:	1
Transporter:	Not reported

POWER AUTO CENTER‎ (Continued) **1004770011**

Ship Qty : Not reported
Rpt Unit : Not reported
Off Mng : M021
EPA Waste Codes: D018
Waste Description: Spent mineral spirits (Stoddard solvent) from the dip rinsing of automobile
Total Amt Of Waste Stream Generated in Reporting Yr 1: 1063
Total Amt Of Waste Stream Generated in Reporting Yr 2: 116

Name: SIGNER MOTORS INC
Year : 1993
RCRA Id : ORD061492633
Inactive : Not reported
Status: Small quantity generator
Manifest : 05875
Ship Date : 10/05/1993
TSD : ORD000712067
WS Num: 1
Transporter: Not reported
Ship Qty : Not reported
Rpt Unit : Not reported
Off Mng : M021
EPA Waste Codes: D039
Waste Description: Spent mineral spirits (Stoddard solvent) from the dip rinsing of automobile
Total Amt Of Waste Stream Generated in Reporting Yr 1: 1063
Total Amt Of Waste Stream Generated in Reporting Yr 2: 116

Name: SIGNER MOTORS INC
Year : 1993
RCRA Id : ORD061492633
Inactive : Not reported
Status: Small quantity generator
Manifest : 09836
Ship Date : 03/24/1993
TSD : ORD000712067
WS Num: 1
Transporter: Not reported
Ship Qty : Not reported
Rpt Unit : Not reported
Off Mng : M021
EPA Waste Codes: D001
Waste Description: Spent mineral spirits (Stoddard solvent) from the dip rinsing of automobile
Total Amt Of Waste Stream Generated in Reporting Yr 1: 1063
Total Amt Of Waste Stream Generated in Reporting Yr 2: 49

Name: SIGNER MOTORS INC
Year : 1993
RCRA Id : ORD061492633
Inactive : Not reported
Status: Small quantity generator
Manifest : 09836
Ship Date : 03/24/1993
TSD : ORD000712067
WS Num: 1
Transporter: Not reported
Ship Qty : Not reported
Rpt Unit : Not reported
Off Mng : M021

POWER AUTO CENTER‎ (Continued) **1004770011**

EPA Waste Codes: D018
Waste Description: Spent mineral spirits (Stoddard solvent) from the dip rinsing of automobile
Total Amt Of Waste Stream Generated in Reporting Yr 1: 1063
Total Amt Of Waste Stream Generated in Reporting Yr 2: 49

Name: SIGNER MOTORS INC
Year : 1993
RCRA Id : ORD061492633
Inactive : Not reported
Status: Small quantity generator
Manifest : 09836
Ship Date : 03/24/1993
TSD : ORD000712067
WS Num: 1
Transporter: Not reported
Ship Qty : Not reported
Rpt Unit : Not reported
Off Mng : M021
EPA Waste Codes: D039
Waste Description: Spent mineral spirits (Stoddard solvent) from the dip rinsing of automobile
Total Amt Of Waste Stream Generated in Reporting Yr 1: 1063
Total Amt Of Waste Stream Generated in Reporting Yr 2: 49

Name: SIGNER MOTORS INC
Year : 1993
RCRA Id : ORD061492633
Inactive : Not reported
Status: Small quantity generator
Manifest : 10526
Ship Date : 12/27/1993
TSD : ORD000712067
WS Num: 1
Transporter: Not reported
Ship Qty : Not reported
Rpt Unit : Not reported
Off Mng : M021
EPA Waste Codes: D001
Waste Description: Spent mineral spirits (Stoddard solvent) from the dip rinsing of automobile
Total Amt Of Waste Stream Generated in Reporting Yr 1: 1063
Total Amt Of Waste Stream Generated in Reporting Yr 2: 46

Name: SIGNER MOTORS INC
Year : 1993
RCRA Id : ORD061492633
Inactive : Not reported
Status: Small quantity generator
Manifest : 10526
Ship Date : 12/27/1993
TSD : ORD000712067
WS Num: 1
Transporter: Not reported
Ship Qty : Not reported
Rpt Unit : Not reported
Off Mng : M021
EPA Waste Codes: D018
Waste Description: Spent mineral spirits (Stoddard solvent) from the dip rinsing of automobile
Total Amt Of Waste Stream Generated in Reporting Yr 1: 1063

POWER AUTO CENTER‎ (Continued) **1004770011**

Total Amt Of Waste Stream Generated in Reporting Yr 2: 46

Name: SIGNER MOTORS INC
Year : 1993
RCRA Id : ORD061492633
Inactive : Not reported
Status: Small quantity generator
Manifest : 10526
Ship Date : 12/27/1993
TSD : ORD000712067
WS Num: 1
Transporter: Not reported
Ship Qty : Not reported
Rpt Unit : Not reported
Off Mng : M021
EPA Waste Codes: D039
Waste Description: Spent mineral spirits (Stoddard solvent) from the dip rinsing of automobile
Total Amt Of Waste Stream Generated in Reporting Yr 1: 1063
Total Amt Of Waste Stream Generated in Reporting Yr 2: 46

Name: SIGNER MOTORS INC
Year : 1993
RCRA Id : ORD061492633
Inactive : Not reported
Status: Small quantity generator
Manifest : 31473
Ship Date : 11/03/1993
TSD : ORD000712067
WS Num: 1
Transporter: Not reported
Ship Qty : Not reported
Rpt Unit : Not reported
Off Mng : M021
EPA Waste Codes: D001
Waste Description: Spent mineral spirits (Stoddard solvent) from the dip rinsing of automobile
Total Amt Of Waste Stream Generated in Reporting Yr 1: 1063
Total Amt Of Waste Stream Generated in Reporting Yr 2: 45

Click this hyperlink while viewing on your computer to access
53 additional OR_MANIFEST: record(s) in the EDR Site Report.

Name: SIGNER MOTORS INC
Year : 1993
RCRA Id : ORD061492633
Inactive : Not reported
Status: Small quantity generator
Manifest : 31473
Ship Date : 11/03/1993
TSD : ORD000712067
WS Num: 1
Transporter: Not reported
Ship Qty : Not reported
Rpt Unit : Not reported
Off Mng : M021
EPA Waste Codes: D018
Waste Description: Spent mineral spirits (Stoddard solvent) from the dip rinsing of automobile
Total Amt Of Waste Stream Generated in Reporting Yr 1: 1063

POWER AUTO CENTER‎ (Continued) **1004770011**

Total Amt Of Waste Stream Generated in Reporting Yr 2: 45

Name: SIGNER MOTORS INC
Year : 1993
RCRA Id : ORD061492633
Inactive : Not reported
Status: Small quantity generator
Manifest : 31473
Ship Date : 11/03/1993
TSD : ORD000712067
WS Num: 1
Transporter: Not reported
Ship Qty : Not reported
Rpt Unit : Not reported
Off Mng : M021
EPA Waste Codes: D039
Waste Description: Spent mineral spirits (Stoddard solvent) from the dip rinsing of automobile
Total Amt Of Waste Stream Generated in Reporting Yr 1: 1063
Total Amt Of Waste Stream Generated in Reporting Yr 2: 45

Name: SIGNER MOTORS INC
Year : 1993
RCRA Id : ORD061492633
Inactive : Not reported
Status: Small quantity generator
Manifest : 40040
Ship Date : 07/14/1993
TSD : ORD000712067
WS Num: 1
Transporter: Not reported
Ship Qty : Not reported
Rpt Unit : Not reported
Off Mng : M021
EPA Waste Codes: D001
Waste Description: Spent mineral spirits (Stoddard solvent) from the dip rinsing of automobile
Total Amt Of Waste Stream Generated in Reporting Yr 1: 1063
Total Amt Of Waste Stream Generated in Reporting Yr 2: 49

Name: SIGNER MOTORS INC
Year : 1993
RCRA Id : ORD061492633
Inactive : Not reported
Status: Small quantity generator
Manifest : 40040
Ship Date : 07/14/1993
TSD : ORD000712067
WS Num: 1
Transporter: Not reported
Ship Qty : Not reported
Rpt Unit : Not reported
Off Mng : M021
EPA Waste Codes: D018
Waste Description: Spent mineral spirits (Stoddard solvent) from the dip rinsing of automobile
Total Amt Of Waste Stream Generated in Reporting Yr 1: 1063
Total Amt Of Waste Stream Generated in Reporting Yr 2: 49

Name: SIGNER MOTORS INC

POWER AUTO CENTER‎ (Continued) **1004770011**

Year : 1993
RCRA Id : ORD061492633
Inactive : Not reported
Status: Small quantity generator
Manifest : 40040
Ship Date : 07/14/1993
TSD : ORD000712067
WS Num: 1
Transporter: Not reported
Ship Qty : Not reported
Rpt Unit : Not reported
Off Mng : M021
EPA Waste Codes: D039
Waste Description: Spent mineral spirits (Stoddard solvent) from the dip rinsing of automobile
Total Amt Of Waste Stream Generated in Reporting Yr 1: 1063
Total Amt Of Waste Stream Generated in Reporting Yr 2: 49

Name: SIGNER MOTORS INC
Year : 1993
RCRA Id : ORD061492633
Inactive : Not reported
Status: Small quantity generator
Manifest : 40102
Ship Date : 04/20/1993
TSD : ORD000712067
WS Num: 1
Transporter: Not reported
Ship Qty : Not reported
Rpt Unit : Not reported
Off Mng : M021
EPA Waste Codes: D001
Waste Description: Spent mineral spirits (Stoddard solvent) from the dip rinsing of automobile
Total Amt Of Waste Stream Generated in Reporting Yr 1: 1063
Total Amt Of Waste Stream Generated in Reporting Yr 2: 152

Name: SIGNER MOTORS INC
Year : 1993
RCRA Id : ORD061492633
Inactive : Not reported
Status: Small quantity generator
Manifest : 40102
Ship Date : 04/20/1993
TSD : ORD000712067
WS Num: 1
Transporter: Not reported
Ship Qty : Not reported
Rpt Unit : Not reported
Off Mng : M021
EPA Waste Codes: D018
Waste Description: Spent mineral spirits (Stoddard solvent) from the dip rinsing of automobile
Total Amt Of Waste Stream Generated in Reporting Yr 1: 1063
Total Amt Of Waste Stream Generated in Reporting Yr 2: 152

Name: SIGNER MOTORS INC
Year : 1993
RCRA Id : ORD061492633
Inactive : Not reported

POWER AUTO CENTER‎ (Continued) **1004770011**

Status: Small quantity generator
Manifest : 40102
Ship Date : 04/20/1993
TSD : ORD000712067
WS Num: 1
Transporter: Not reported
Ship Qty : Not reported
Rpt Unit : Not reported
Off Mng : M021
EPA Waste Codes: D039
Waste Description: Spent mineral spirits (Stoddard solvent) from the dip rinsing of automobile
Total Amt Of Waste Stream Generated in Reporting Yr 1: 1063
Total Amt Of Waste Stream Generated in Reporting Yr 2: 152

Name: SIGNER MOTORS INC
Year : 1993
RCRA Id : ORD061492633
Inactive : Not reported
Status: Small quantity generator
Manifest : 50141
Ship Date : 01/25/1993
TSD : ORD000712067
WS Num: 1
Transporter: Not reported
Ship Qty : Not reported
Rpt Unit : Not reported
Off Mng : M021
EPA Waste Codes: D001
Waste Description: Spent mineral spirits (Stoddard solvent) from the dip rinsing of automobile
Total Amt Of Waste Stream Generated in Reporting Yr 1: 1063
Total Amt Of Waste Stream Generated in Reporting Yr 2: 52

Name: SIGNER MOTORS INC
Year : 1993
RCRA Id : ORD061492633
Inactive : Not reported
Status: Small quantity generator
Manifest : 50141
Ship Date : 01/25/1993
TSD : ORD000712067
WS Num: 1
Transporter: Not reported
Ship Qty : Not reported
Rpt Unit : Not reported
Off Mng : M021
EPA Waste Codes: D018
Waste Description: Spent mineral spirits (Stoddard solvent) from the dip rinsing of automobile
Total Amt Of Waste Stream Generated in Reporting Yr 1: 1063
Total Amt Of Waste Stream Generated in Reporting Yr 2: 52

Manifest:
Name: SIGNER MOTORS INC
Year : 1992
RCRA Id : ORD061492633
Inactive : Not reported

POWER AUTO CENTER‎ (Continued) **1004770011**

Status: Small quantity generator
Manifest : 19538
Ship Date : 11/02/1992
TSD : ORD000712067
WS Num: 1
Transporter: Not reported
Ship Qty : Not reported
Rpt Unit : Not reported
Off Mng : M021
EPA Waste Codes: D001
Waste Description: Waste Petroleum naphtha from the cleaning of automobile parts Hazard due to
Total Amt Of Waste Stream Generated in Reporting Yr 1: 897
Total Amt Of Waste Stream Generated in Reporting Yr 2: 78

Name: SIGNER MOTORS INC
Year : 1992
RCRA Id : ORD061492633
Inactive : Not reported
Status: Small quantity generator
Manifest : 19538
Ship Date : 11/02/1992
TSD : ORD000712067
WS Num: 1
Transporter: Not reported
Ship Qty : Not reported
Rpt Unit : Not reported
Off Mng : M021
EPA Waste Codes: D039
Waste Description: Waste Petroleum naphtha from the cleaning of automobile parts Hazard due to
Total Amt Of Waste Stream Generated in Reporting Yr 1: 897
Total Amt Of Waste Stream Generated in Reporting Yr 2: 78

Name: SIGNER MOTORS INC
Year : 1992
RCRA Id : ORD061492633
Inactive : Not reported
Status: Small quantity generator
Manifest : 24714
Ship Date : 08/10/1992
TSD : ORD000712067
WS Num: 1
Transporter: Not reported
Ship Qty : Not reported
Rpt Unit : Not reported
Off Mng : M021
EPA Waste Codes: D001
Waste Description: Waste Petroleum naphtha from the cleaning of automobile parts Hazard due to
Total Amt Of Waste Stream Generated in Reporting Yr 1: 897
Total Amt Of Waste Stream Generated in Reporting Yr 2: 39

Name: SIGNER MOTORS INC
Year : 1992
RCRA Id : ORD061492633
Inactive : Not reported
Status: Small quantity generator
Manifest : 24714
Ship Date : 08/10/1992

POWER AUTO CENTER‎ (Continued) **1004770011**

TSD : ORD000712067
WS Num: 1
Transporter: Not reported
Ship Qty : Not reported
Rpt Unit : Not reported
Off Mng : M021
EPA Waste Codes: D039
Waste Description: Waste Petroleum naphtha from the cleaning of automobile parts Hazard due to
Total Amt Of Waste Stream Generated in Reporting Yr 1: 897
Total Amt Of Waste Stream Generated in Reporting Yr 2: 39

Name: SIGNER MOTORS INC
Year : 1992
RCRA Id : ORD061492633
Inactive : Not reported
Status: Small quantity generator
Manifest : 30829
Ship Date : 05/18/1992
TSD : ORD000712067
WS Num: 1
Transporter: Not reported
Ship Qty : Not reported
Rpt Unit : Not reported
Off Mng : M021
EPA Waste Codes: D001
Waste Description: Waste Petroleum naphtha from the cleaning of automobile parts Hazard due to
Total Amt Of Waste Stream Generated in Reporting Yr 1: 897
Total Amt Of Waste Stream Generated in Reporting Yr 2: 90

Name: SIGNER MOTORS INC
Year : 1992
RCRA Id : ORD061492633
Inactive : Not reported
Status: Small quantity generator
Manifest : 30829
Ship Date : 05/18/1992
TSD : ORD000712067
WS Num: 1
Transporter: Not reported
Ship Qty : Not reported
Rpt Unit : Not reported
Off Mng : M021
EPA Waste Codes: D039
Waste Description: Waste Petroleum naphtha from the cleaning of automobile parts Hazard due to
Total Amt Of Waste Stream Generated in Reporting Yr 1: 897
Total Amt Of Waste Stream Generated in Reporting Yr 2: 90

Name: SIGNER MOTORS INC
Year : 1992
RCRA Id : ORD061492633
Inactive : Not reported
Status: Small quantity generator
Manifest : 42052
Ship Date : 01/27/1992
TSD : ORD000712067
WS Num: 1
Transporter: Not reported

POWER AUTO CENTER‎ (Continued) **1004770011**

Ship Qty : Not reported
Rpt Unit : Not reported
Off Mng : M021
EPA Waste Codes: D001
Waste Description: Waste Petroleum naphtha from the cleaning of automobile parts Hazard due to
Total Amt Of Waste Stream Generated in Reporting Yr 1: 897
Total Amt Of Waste Stream Generated in Reporting Yr 2: 117

Name: SIGNER MOTORS INC
Year : 1992
RCRA Id : ORD061492633
Inactive : Not reported
Status: Small quantity generator
Manifest : 42052
Ship Date : 01/27/1992
TSD : ORD000712067
WS Num: 1
Transporter: Not reported
Ship Qty : Not reported
Rpt Unit : Not reported
Off Mng : M021
EPA Waste Codes: D039
Waste Description: Waste Petroleum naphtha from the cleaning of automobile parts Hazard due to
Total Amt Of Waste Stream Generated in Reporting Yr 1: 897
Total Amt Of Waste Stream Generated in Reporting Yr 2: 117

Name: SIGNER MOTORS INC
Year : 1992
RCRA Id : ORD061492633
Inactive : Not reported
Status: Small quantity generator
Manifest : 45088
Ship Date : 12/28/1992
TSD : ORD000712067
WS Num: 1
Transporter: Not reported
Ship Qty : Not reported
Rpt Unit : Not reported
Off Mng : M021
EPA Waste Codes: D001
Waste Description: Waste Petroleum naphtha from the cleaning of automobile parts Hazard due to
Total Amt Of Waste Stream Generated in Reporting Yr 1: 897
Total Amt Of Waste Stream Generated in Reporting Yr 2: 78

Name: SIGNER MOTORS INC
Year : 1992
RCRA Id : ORD061492633
Inactive : Not reported
Status: Small quantity generator
Manifest : 45088
Ship Date : 12/28/1992
TSD : ORD000712067
WS Num: 1
Transporter: Not reported
Ship Qty : Not reported
Rpt Unit : Not reported
Off Mng : M021

POWER AUTO CENTER‎ (Continued) **1004770011**

EPA Waste Codes: D039
Waste Description: Waste Petroleum naphtha from the cleaning of automobile parts Hazard due to
Total Amt Of Waste Stream Generated in Reporting Yr 1: 897
Total Amt Of Waste Stream Generated in Reporting Yr 2: 78

Click this hyperlink while viewing on your computer to access
53 additional OR_MANIFEST: record(s) in the EDR Site Report.

Name: SIGNER MOTORS INC
Year : 1992
RCRA Id : ORD061492633
Inactive : Not reported
Status: Small quantity generator
Manifest : 54344
Ship Date : 10/05/1992
TSD : ORD000712067
WS Num: 1
Transporter: Not reported
Ship Qty : Not reported
Rpt Unit : Not reported
Off Mng : M021
EPA Waste Codes: D001
Waste Description: Waste Petroleum naphtha from the cleaning of automobile parts Hazard due to
Total Amt Of Waste Stream Generated in Reporting Yr 1: 897
Total Amt Of Waste Stream Generated in Reporting Yr 2: 39

Name: SIGNER MOTORS INC
Year : 1992
RCRA Id : ORD061492633
Inactive : Not reported
Status: Small quantity generator
Manifest : 54344
Ship Date : 10/05/1992
TSD : ORD000712067
WS Num: 1
Transporter: Not reported
Ship Qty : Not reported
Rpt Unit : Not reported
Off Mng : M021
EPA Waste Codes: D039
Waste Description: Waste Petroleum naphtha from the cleaning of automobile parts Hazard due to
Total Amt Of Waste Stream Generated in Reporting Yr 1: 897
Total Amt Of Waste Stream Generated in Reporting Yr 2: 39

Name: SIGNER MOTORS INC
Year : 1992
RCRA Id : ORD061492633
Inactive : Not reported
Status: Small quantity generator
Manifest : 55162
Ship Date : 03/23/1992
TSD : ORD000712067
WS Num: 1
Transporter: Not reported
Ship Qty : Not reported
Rpt Unit : Not reported
Off Mng : M021

POWER AUTO CENTER‎ (Continued) **1004770011**

EPA Waste Codes: D001
Waste Description: Waste Petroleum naphtha from the cleaning of automobile parts Hazard due to
Total Amt Of Waste Stream Generated in Reporting Yr 1: 897
Total Amt Of Waste Stream Generated in Reporting Yr 2: 90

Name: SIGNER MOTORS INC
Year : 1992
RCRA Id : ORD061492633
Inactive : Not reported
Status: Small quantity generator
Manifest : 55162
Ship Date : 03/23/1992
TSD : ORD000712067
WS Num: 1
Transporter: Not reported
Ship Qty : Not reported
Rpt Unit : Not reported
Off Mng : M021
EPA Waste Codes: D039
Waste Description: Waste Petroleum naphtha from the cleaning of automobile parts Hazard due to
Total Amt Of Waste Stream Generated in Reporting Yr 1: 897
Total Amt Of Waste Stream Generated in Reporting Yr 2: 90

Name: SIGNER MOTORS INC
Year : 1992
RCRA Id : ORD061492633
Inactive : Not reported
Status: Small quantity generator
Manifest : 60601
Ship Date : 07/13/1992
TSD : ORD000712067
WS Num: 1
Transporter: Not reported
Ship Qty : Not reported
Rpt Unit : Not reported
Off Mng : M021
EPA Waste Codes: D001
Waste Description: Waste Petroleum naphtha from the cleaning of automobile parts Hazard due to
Total Amt Of Waste Stream Generated in Reporting Yr 1: 897
Total Amt Of Waste Stream Generated in Reporting Yr 2: 90

Name: SIGNER MOTORS INC
Year : 1992
RCRA Id : ORD061492633
Inactive : Not reported
Status: Small quantity generator
Manifest : 60601
Ship Date : 07/13/1992
TSD : ORD000712067
WS Num: 1
Transporter: Not reported
Ship Qty : Not reported
Rpt Unit : Not reported
Off Mng : M021
EPA Waste Codes: D039
Waste Description: Waste Petroleum naphtha from the cleaning of automobile parts Hazard due to
Total Amt Of Waste Stream Generated in Reporting Yr 1: 897

POWER AUTO CENTER‎ (Continued) **1004770011**

Total Amt Of Waste Stream Generated in Reporting Yr 2: 90

Name: SIGNER MOTORS INC
Year : 1992
RCRA Id : ORD061492633
Inactive : Not reported
Status: Small quantity generator
Manifest : 67694
Ship Date : 04/20/1992
TSD : ORD000712067
WS Num: 1
Transporter: Not reported
Ship Qty : Not reported
Rpt Unit : Not reported
Off Mng : M021
EPA Waste Codes: D001
Waste Description: Waste Petroleum naphtha from the cleaning of automobile parts Hazard due to
Total Amt Of Waste Stream Generated in Reporting Yr 1: 897
Total Amt Of Waste Stream Generated in Reporting Yr 2: 39

Name: SIGNER MOTORS INC
Year : 1992
RCRA Id : ORD061492633
Inactive : Not reported
Status: Small quantity generator
Manifest : 67694
Ship Date : 04/20/1992
TSD : ORD000712067
WS Num: 1
Transporter: Not reported
Ship Qty : Not reported
Rpt Unit : Not reported
Off Mng : M021
EPA Waste Codes: D039
Waste Description: Waste Petroleum naphtha from the cleaning of automobile parts Hazard due to
Total Amt Of Waste Stream Generated in Reporting Yr 1: 897
Total Amt Of Waste Stream Generated in Reporting Yr 2: 39

Name: SIGNER MOTORS INC
Year : 1992
RCRA Id : ORD061492633
Inactive : Not reported
Status: Small quantity generator
Manifest : 88441
Ship Date : 09/08/1992
TSD : ORD000712067
WS Num: 1
Transporter: Not reported
Ship Qty : Not reported
Rpt Unit : Not reported
Off Mng : M021
EPA Waste Codes: D001
Waste Description: Waste Petroleum naphtha from the cleaning of automobile parts Hazard due to
Total Amt Of Waste Stream Generated in Reporting Yr 1: 897
Total Amt Of Waste Stream Generated in Reporting Yr 2: 78

Name: SIGNER MOTORS INC

POWER AUTO CENTER‎ (Continued) **1004770011**

Year :	1992
RCRA Id :	ORD061492633
Inactive :	Not reported
Status:	Small quantity generator
Manifest :	88441
Ship Date :	09/08/1992
TSD :	ORD000712067
WS Num:	1
Transporter:	Not reported
Ship Qty :	Not reported
Rpt Unit :	Not reported
Off Mng :	M021
EPA Waste Codes:	D039
Waste Description:	Waste Petroleum naphtha from the cleaning of automobile parts Hazard due to

Total Amt Of Waste Stream Generated in Reporting Yr 1: 897
Total Amt Of Waste Stream Generated in Reporting Yr 2: 78

CF425 **SIGNER MOTORS INC** **UST FINDER** **1028642982**
West **705 NW BUCHANAN AVE** **UST FINDER RELEASE** **N/A**
1/8-1/4 **CORVALLIS, OR 97330**
0.134 mi.
706 ft. **Site 2 of 3 in cluster CF**

Actual:
224 ft.

Focus Map:
6

UST FINDER:

Object ID:	695052
Facility ID:	OR2975
Name:	SIGNER MOTORS INC
Address:	705 NW BUCHANAN AVE
City,State,Zip:	CORVALLIS, OR 97330
Address Match Type:	PointAddress
Open USTs:	0
Closed USTs:	3
TOS USTs:	0
Population 1500ft:	534
Private Wells 1500ft:	0
Within 100yr Floodplain:	No
Land Use:	Developed, Medium Intensity
Within SPA:	Yes
SPA PWS Facility ID:	OR4100003_11797
SPA Water Type:	SW - Surface Water
SPA Facility Type:	IN - Intake
SPA HUC12:	170900030609
Within WHPA:	No
WHPA PWS Facility ID:	Not reported
WHPA Water Type:	Not reported
WHPA Facility Type:	Not reported
WHPA HUC12:	Not reported
Facility Status:	Closed UST(s)
Date of Last Inspection:	Not reported
EPA Region:	10
Tribe:	Not reported
Coordinate Source:	Geocode
X Coord:	-123.259824357
Y Coord:	44.5749699690001
Latitude:	44.5749699686651
Longitude:	-123.259824357464

SIGNER MOTORS INC (Continued) **1028642982**

UST FINDER:

Object ID:	1563913
Facility ID:	OR2975
Tank ID:	OR2975_3
Tank Status:	Closed
Installation Date:	1978/03/27 16:00:00+00
Removal Date:	1988/06/20 16:00:00+00
Tank Capacity:	250
Substances:	Other
Tank Wall Type:	Not reported

Object ID:	1563914
Facility ID:	OR2975
Tank ID:	OR2975_1
Tank Status:	Closed
Installation Date:	1978/03/27 16:00:00+00
Removal Date:	1988/06/20 16:00:00+00
Tank Capacity:	540
Substances:	Gasoline
Tank Wall Type:	Not reported

Object ID:	1563915
Facility ID:	OR2975
Tank ID:	OR2975_2
Tank Status:	Closed
Installation Date:	1978/03/27 16:00:00+00
Removal Date:	1988/06/20 16:00:00+00
Tank Capacity:	250
Substances:	Used Oil
Tank Wall Type:	Not reported

UST FINDER RELEASE:

Object ID:	332678
Facility ID:	Not reported
Lust ID:	OR23-09-0031
Name:	SIGNER MOTORS
Address:	705 NW BUCHANAN
City,State,Zip:	CORVALLIS, OR 97330
Address Match Type:	PointAddress
Reported Date:	2009/01/21 15:59:59+00
Status:	No Further Action
Substance:	Not reported
Population within 1500ft:	533
Domestic Wells within 1500ft:	0
Land Use:	Developed, Medium Intensity
Within SPA:	Yes
SPA PWS Facility ID:	OR4100003_11797
SPA Water Type:	SW - SurRELEASEe Water
SPA Facility Type:	IN - Intake
SPA HUC12:	170900030609
Within WHPA:	No
WHPA PWS Facility ID:	Not reported
WHPA Water Type:	Not reported
WHPA Facility Type:	Not reported
WHPA HUC12:	Not reported

SIGNER MOTORS INC (Continued) **1028642982**

Within 100yr Floodplain:	No
Tribe:	Not reported
EPA Region:	10
NFA Letter 1:	Not reported
NFA Letter 2:	Not reported
NFA Letter 3:	Not reported
NFA Letter 4:	Not reported
Closed With Residual Contaminate:	Not reported
Coordinate Source:	Geocode
X Coord:	-123.25982
Y Coord:	44.5749700000001
Latitude:	44.57497
Longitude:	-123.25982

CF426 **POWER OF CORVALLIS, LLC** **OR LUST** **1000313332**
West **705 NW BUCHANAN AVE** **OR UST** **N/A**
1/8-1/4 **CORVALLIS, OR 97330** **OR AST**
0.134 mi. **OR HSIS**
706 ft. **Site 3 of 3 in cluster CF**

Actual:
224 ft.

Focus Map:
6

LUST:

Name:	SIGNER MOTORS
Address:	705 NW BUCHANAN
City,State,Zip:	CORVALLIS, OR 97330
Region:	Western Region
Facility ID:	02-03-1186
Cleanup Received Date:	06/12/2003
Cleanup Start Date:	06/12/2003
Cleanup Complete Date:	**08/18/2003**
Decode for Region:	**West Region**

UST:

Name:	SIGNER MOTORS INC
Address:	705 NW BUCHANAN AVE
City:	CORVALLIS
Facility ID:	2975
Facility Telephone:	(503) 757-1415
Permittee Name:	JIM LONG, SERVICE MANAGER
Number of Permitted Tanks:	Not reported
Active Tanks:	Not reported
Decommissioned Tanks:	3
Number of Tanks:	3

AST:

Facility ID:	37242
Name:	POWER BUICK VW GMC OF CORVALLIS
Address:	705 NW BUCHANAN AVE
City,State,Zip:	CORVALLIS, OR 97330
Substance:	MOTOR OIL
Reporting Quantities:	Not reported
Quantity Units:	Not reported
Physical State:	Not reported
Storage 1:	Above ground tank
Storage 2:	Not reported
Owner-Operator Name:	JEFF
Direct Site Phone:	5417571415
Report Class:	Annual

POWER OF CORVALLIS, LLC (Continued) **1000313332**

Report Year:	2017
Is Poisonous Gas:	No
Is Poisonous Material:	No
Is Biological Hazard:	No
Is Radioactive Material:	No
Is Explosive:	No
Status:	Not reported
Nature of Business:	NEW CAR DEALERSHIP
NAICS Code:	Not reported
Maximum Daily Amount Code:	11
Maximum Daily Amount Code Range:	500-999
Maximum Daily Amount Units:	gal
Is Solid State:	No
Is Liquid State:	Yes
Is Gaseous State:	No
Is Combustible Dust:	No
Is Fire Hazard:	No
Is Sudden Release of Pressure Hazard:	No
Is Reactive Hazard:	No
Is Immediate Hazard:	No
Is Delayed Hazard:	No
Is Corrosive to Metal:	No
Is Flammable:	Yes
Is Gas Under Pressure:	No
Is Physical HNOC:	No
Is Emission of Gas With Water:	No
Is Organic Peroxide:	No
Is Oxidizer:	No
Is Pyrophoric liquid or solid:	No
Is Pyrophoric Gas:	No
Is Self-Heating:	No
Is Self-Reacting:	No
Is Acute Toxicity:	No
Is Aspiration Hazard:	No
Is Carcinogenicity:	No
Is Germ Cell Mutagenicity:	No
Is Health HNOC:	No
Is Reproductive Toxicity:	No
Is Respiratory or Skin Sensitization:	Yes
Is Serious Eye Damage or Eye Irritation:	No
Is Simple Asphyxiate:	No
Is Skin Corrosion or Irritation:	Yes
Is Specific Target Organ Toxicity:	No

Facility ID:	37242
Name:	POWER BUICK VW GMC OF CORVALLIS
Address:	705 NW BUCHANAN AVE
City,State,Zip:	CORVALLIS, OR 97330
Substance:	USED MOTOR OIL
Reporting Quantities:	Not reported
Quantity Units:	Not reported
Physical State:	Not reported
Storage 1:	Above ground tank
Storage 2:	Not reported
Owner-Operator Name:	JEFF
Direct Site Phone:	5417571415
Report Class:	Annual

POWER OF CORVALLIS, LLC (Continued) **1000313332**

Report Year:	2017
Is Poisonous Gas:	No
Is Poisonous Material:	No
Is Biological Hazard:	No
Is Radioactive Material:	No
Is Explosive:	No
Status:	Not reported
Nature of Business:	NEW CAR DEALERSHIP
NAICS Code:	Not reported
Maximum Daily Amount Code:	20
Maximum Daily Amount Code Range:	1,000-4,999
Maximum Daily Amount Units:	gal
Is Solid State:	No
Is Liquid State:	Yes
Is Gaseous State:	No
Is Combustible Dust:	No
Is Fire Hazard:	No
Is Sudden Release of Pressure Hazard:	No
Is Reactive Hazard:	No
Is Immediate Hazard:	No
Is Delayed Hazard:	No
Is Corrosive to Metal:	No
Is Flammable:	Yes
Is Gas Under Pressure:	No
Is Physical HNOC:	No
Is Emission of Gas With Water:	No
Is Organic Peroxide:	No
Is Oxidizer:	No
Is Pyrophoric liquid or solid:	No
Is Pyrophoric Gas:	No
Is Self-Heating:	No
Is Self-Reacting:	No
Is Acute Toxicity:	No
Is Aspiration Hazard:	No
Is Carcinogenicity:	No
Is Germ Cell Mutagenicity:	No
Is Health HNOC:	No
Is Reproductive Toxicity:	No
Is Respiratory or Skin Sensitization:	Yes
Is Serious Eye Damage or Eye Irritation:	No
Is Simple Asphyxiate:	No
Is Skin Corrosion or Irritation:	Yes
Is Specific Target Organ Toxicity:	No

Facility ID:	37242
Name:	POWER BUICK VW GMC OF CORVALLIS
Address:	705 NW BUCHANAN AVE
City,State,Zip:	CORVALLIS, OR 97330
Substance:	MOTOR OIL
Reporting Quantities:	Not reported
Quantity Units:	Not reported
Physical State:	Not reported
Storage 1:	Above ground tank
Storage 2:	Not reported
Owner-Operator Name:	JEFF
Direct Site Phone:	5417571415
Report Class:	Annual

POWER OF CORVALLIS, LLC (Continued) **1000313332**

Report Year:	2018
Is Poisonous Gas:	No
Is Poisonous Material:	No
Is Biological Hazard:	No
Is Radioactive Material:	No
Is Explosive:	No
Status:	Not reported
Nature of Business:	NEW CAR DEALERSHIP
NAICS Code:	Not reported
Maximum Daily Amount Code:	11
Maximum Daily Amount Code Range:	500-999
Maximum Daily Amount Units:	gal
Is Solid State:	No
Is Liquid State:	Yes
Is Gaseous State:	No
Is Combustible Dust:	No
Is Fire Hazard:	No
Is Sudden Release of Pressure Hazard:	No
Is Reactive Hazard:	No
Is Immediate Hazard:	No
Is Delayed Hazard:	No
Is Corrosive to Metal:	No
Is Flammable:	Yes
Is Gas Under Pressure:	No
Is Physical HNOC:	No
Is Emission of Gas With Water:	No
Is Organic Peroxide:	No
Is Oxidizer:	No
Is Pyrophoric liquid or solid:	No
Is Pyrophoric Gas:	No
Is Self-Heating:	No
Is Self-Reacting:	No
Is Acute Toxicity:	No
Is Aspiration Hazard:	No
Is Carcinogenicity:	No
Is Germ Cell Mutagenicity:	No
Is Health HNOC:	No
Is Reproductive Toxicity:	No
Is Respiratory or Skin Sensitization:	Yes
Is Serious Eye Damage or Eye Irritation:	No
Is Simple Asphyxiate:	No
Is Skin Corrosion or Irritation:	Yes
Is Specific Target Organ Toxicity:	No

Facility ID:	37242
Name:	POWER BUICK VW GMC OF CORVALLIS
Address:	705 NW BUCHANAN AVE
City,State,Zip:	CORVALLIS, OR 97330
Substance:	USED MOTOR OIL
Reporting Quantities:	Not reported
Quantity Units:	Not reported
Physical State:	Not reported
Storage 1:	Above ground tank
Storage 2:	Not reported
Owner-Operator Name:	JEFF
Direct Site Phone:	5417571415
Report Class:	Annual

POWER OF CORVALLIS, LLC (Continued) **1000313332**

Report Year:	2018
Is Poisonous Gas:	No
Is Poisonous Material:	No
Is Biological Hazard:	No
Is Radioactive Material:	No
Is Explosive:	No
Status:	Not reported
Nature of Business:	NEW CAR DEALERSHIP
NAICS Code:	Not reported
Maximum Daily Amount Code:	20
Maximum Daily Amount Code Range:	1,000-4,999
Maximum Daily Amount Units:	gal
Is Solid State:	No
Is Liquid State:	Yes
Is Gaseous State:	No
Is Combustible Dust:	No
Is Fire Hazard:	No
Is Sudden Release of Pressure Hazard:	No
Is Reactive Hazard:	No
Is Immediate Hazard:	No
Is Delayed Hazard:	No
Is Corrosive to Metal:	No
Is Flammable:	Yes
Is Gas Under Pressure:	No
Is Physical HNOC:	No
Is Emission of Gas With Water:	No
Is Organic Peroxide:	No
Is Oxidizer:	No
Is Pyrophoric liquid or solid:	No
Is Pyrophoric Gas:	No
Is Self-Heating:	No
Is Self-Reacting:	No
Is Acute Toxicity:	No
Is Aspiration Hazard:	No
Is Carcinogenicity:	No
Is Germ Cell Mutagenicity:	No
Is Health HNOC:	No
Is Reproductive Toxicity:	No
Is Respiratory or Skin Sensitization:	Yes
Is Serious Eye Damage or Eye Irritation:	No
Is Simple Asphyxiate:	No
Is Skin Corrosion or Irritation:	Yes
Is Specific Target Organ Toxicity:	No

Facility ID:	37242
Name:	POWER BUICK VW GMC OF CORVALLIS
Address:	705 NW BUCHANAN AVE
City,State,Zip:	CORVALLIS, OR 97330
Substance:	MOTOR OIL
Reporting Quantities:	Not reported
Quantity Units:	Not reported
Physical State:	Not reported
Storage 1:	Above ground tank
Storage 2:	Not reported
Owner-Operator Name:	JEFF
Direct Site Phone:	5417571415
Report Class:	Annual

POWER OF CORVALLIS, LLC (Continued) **1000313332**

Report Year:	2019
Is Poisonous Gas:	No
Is Poisonous Material:	No
Is Biological Hazard:	No
Is Radioactive Material:	No
Is Explosive:	No
Status:	Not reported
Nature of Business:	NEW CAR DEALERSHIP
NAICS Code:	Not reported
Maximum Daily Amount Code:	11
Maximum Daily Amount Code Range:	500-999
Maximum Daily Amount Units:	gal
Is Solid State:	No
Is Liquid State:	Yes
Is Gaseous State:	No
Is Combustible Dust:	No
Is Fire Hazard:	No
Is Sudden Release of Pressure Hazard:	No
Is Reactive Hazard:	No
Is Immediate Hazard:	No
Is Delayed Hazard:	No
Is Corrosive to Metal:	No
Is Flammable:	Yes
Is Gas Under Pressure:	No
Is Physical HNOC:	No
Is Emission of Gas With Water:	No
Is Organic Peroxide:	No
Is Oxidizer:	No
Is Pyrophoric liquid or solid:	No
Is Pyrophoric Gas:	No
Is Self-Heating:	No
Is Self-Reacting:	No
Is Acute Toxicity:	No
Is Aspiration Hazard:	No
Is Carcinogenicity:	No
Is Germ Cell Mutagenicity:	No
Is Health HNOC:	No
Is Reproductive Toxicity:	No
Is Respiratory or Skin Sensitization:	Yes
Is Serious Eye Damage or Eye Irritation:	No
Is Simple Asphyxiate:	No
Is Skin Corrosion or Irritation:	Yes
Is Specific Target Organ Toxicity:	No

Facility ID:	37242
Name:	POWER BUICK VW GMC OF CORVALLIS
Address:	705 NW BUCHANAN AVE
City,State,Zip:	CORVALLIS, OR 97330
Substance:	USED MOTOR OIL
Reporting Quantities:	Not reported
Quantity Units:	Not reported
Physical State:	Not reported
Storage 1:	Above ground tank
Storage 2:	Not reported
Owner-Operator Name:	JEFF
Direct Site Phone:	5417571415
Report Class:	Annual

POWER OF CORVALLIS, LLC (Continued) **1000313332**

Report Year:	2019
Is Poisonous Gas:	No
Is Poisonous Material:	No
Is Biological Hazard:	No
Is Radioactive Material:	No
Is Explosive:	No
Status:	Not reported
Nature of Business:	NEW CAR DEALERSHIP
NAICS Code:	Not reported
Maximum Daily Amount Code:	20
Maximum Daily Amount Code Range:	1,000-4,999
Maximum Daily Amount Units:	gal
Is Solid State:	No
Is Liquid State:	Yes
Is Gaseous State:	No
Is Combustible Dust:	No
Is Fire Hazard:	No
Is Sudden Release of Pressure Hazard:	No
Is Reactive Hazard:	No
Is Immediate Hazard:	No
Is Delayed Hazard:	No
Is Corrosive to Metal:	No
Is Flammable:	Yes
Is Gas Under Pressure:	No
Is Physical HNOC:	No
Is Emission of Gas With Water:	No
Is Organic Peroxide:	No
Is Oxidizer:	No
Is Pyrophoric liquid or solid:	No
Is Pyrophoric Gas:	No
Is Self-Heating:	No
Is Self-Reacting:	No
Is Acute Toxicity:	No
Is Aspiration Hazard:	No
Is Carcinogenicity:	No
Is Germ Cell Mutagenicity:	No
Is Health HNOC:	No
Is Reproductive Toxicity:	No
Is Respiratory or Skin Sensitization:	Yes
Is Serious Eye Damage or Eye Irritation:	No
Is Simple Asphyxiate:	No
Is Skin Corrosion or Irritation:	Yes
Is Specific Target Organ Toxicity:	No

Facility ID:	37242
Name:	POWER OF CORVALLIS, LLC
Address:	705 NW BUCHANAN AVE
City,State,Zip:	CORVALLIS, OR 97330
Substance:	MOTOR OIL
Reporting Quantities:	Not reported
Quantity Units:	Not reported
Physical State:	Not reported
Storage 1:	Above ground tank
Storage 2:	Not reported
Owner-Operator Name:	JEFF
Direct Site Phone:	5417571415
Report Class:	Annual

POWER OF CORVALLIS, LLC (Continued) **1000313332**

Report Year:	2020
Is Poisonous Gas:	No
Is Poisonous Material:	No
Is Biological Hazard:	No
Is Radioactive Material:	No
Is Explosive:	No
Status:	Not reported
Nature of Business:	NEW CAR DEALERSHIP
NAICS Code:	Not reported
Maximum Daily Amount Code:	11
Maximum Daily Amount Code Range:	500-999
Maximum Daily Amount Units:	gal
Is Solid State:	No
Is Liquid State:	Yes
Is Gaseous State:	No
Is Combustible Dust:	No
Is Fire Hazard:	No
Is Sudden Release of Pressure Hazard:	No
Is Reactive Hazard:	No
Is Immediate Hazard:	No
Is Delayed Hazard:	No
Is Corrosive to Metal:	No
Is Flammable:	Yes
Is Gas Under Pressure:	No
Is Physical HNOC:	No
Is Emission of Gas With Water:	No
Is Organic Peroxide:	No
Is Oxidizer:	No
Is Pyrophoric liquid or solid:	No
Is Pyrophoric Gas:	No
Is Self-Heating:	No
Is Self-Reacting:	No
Is Acute Toxicity:	No
Is Aspiration Hazard:	No
Is Carcinogenicity:	No
Is Germ Cell Mutagenicity:	No
Is Health HNOC:	No
Is Reproductive Toxicity:	No
Is Respiratory or Skin Sensitization:	Yes
Is Serious Eye Damage or Eye Irritation:	No
Is Simple Asphyxiate:	No
Is Skin Corrosion or Irritation:	Yes
Is Specific Target Organ Toxicity:	No

Facility ID:	37242
Name:	POWER OF CORVALLIS, LLC
Address:	705 NW BUCHANAN AVE
City,State,Zip:	CORVALLIS, OR 97330
Substance:	USED MOTOR OIL
Reporting Quantities:	Not reported
Quantity Units:	Not reported
Physical State:	Not reported
Storage 1:	Above ground tank
Storage 2:	Not reported
Owner-Operator Name:	JEFF
Direct Site Phone:	5417571415
Report Class:	Annual

POWER OF CORVALLIS, LLC (Continued) **1000313332**

Report Year:	2020
Is Poisonous Gas:	No
Is Poisonous Material:	No
Is Biological Hazard:	No
Is Radioactive Material:	No
Is Explosive:	No
Status:	Not reported
Nature of Business:	NEW CAR DEALERSHIP
NAICS Code:	Not reported
Maximum Daily Amount Code:	20
Maximum Daily Amount Code Range:	1,000-4,999
Maximum Daily Amount Units:	gal
Is Solid State:	No
Is Liquid State:	Yes
Is Gaseous State:	No
Is Combustible Dust:	No
Is Fire Hazard:	No
Is Sudden Release of Pressure Hazard:	No
Is Reactive Hazard:	No
Is Immediate Hazard:	No
Is Delayed Hazard:	No
Is Corrosive to Metal:	No
Is Flammable:	Yes
Is Gas Under Pressure:	No
Is Physical HNOC:	No
Is Emission of Gas With Water:	No
Is Organic Peroxide:	No
Is Oxidizer:	No
Is Pyrophoric liquid or solid:	No
Is Pyrophoric Gas:	No
Is Self-Heating:	No
Is Self-Reacting:	No
Is Acute Toxicity:	No
Is Aspiration Hazard:	No
Is Carcinogenicity:	No
Is Germ Cell Mutagenicity:	No
Is Health HNOC:	No
Is Reproductive Toxicity:	No
Is Respiratory or Skin Sensitization:	Yes
Is Serious Eye Damage or Eye Irritation:	No
Is Simple Asphyxiate:	No
Is Skin Corrosion or Irritation:	Yes
Is Specific Target Organ Toxicity:	No

Facility ID:	37242
Name:	POWER OF CORVALLIS, LLC
Address:	705 NW BUCHANAN AVE
City,State,Zip:	CORVALLIS, OR 97330
Substance:	MOTOR OIL
Reporting Quantities:	Not reported
Quantity Units:	Not reported
Physical State:	Not reported
Storage 1:	Above ground tank
Storage 2:	Not reported
Owner-Operator Name:	DREW
Direct Site Phone:	5417571415
Report Class:	Annual

POWER OF CORVALLIS, LLC (Continued) **1000313332**

Report Year:	2022
Is Poisonous Gas:	No
Is Poisonous Material:	No
Is Biological Hazard:	No
Is Radioactive Material:	No
Is Explosive:	No
Status:	ACTIVE
Nature of Business:	New Car Dealers
NAICS Code:	441110
Maximum Daily Amount Code:	11
Maximum Daily Amount Code Range:	500-999
Maximum Daily Amount Units:	gal
Is Solid State:	No
Is Liquid State:	Yes
Is Gaseous State:	No
Is Combustible Dust:	No
Is Fire Hazard:	No
Is Sudden Release of Pressure Hazard:	No
Is Reactive Hazard:	No
Is Immediate Hazard:	No
Is Delayed Hazard:	No
Is Corrosive to Metal:	No
Is Flammable:	No
Is Gas Under Pressure:	No
Is Physical HNOC:	Yes
Is Emission of Gas With Water:	No
Is Organic Peroxide:	No
Is Oxidizer:	No
Is Pyrophoric liquid or solid:	No
Is Pyrophoric Gas:	No
Is Self-Heating:	No
Is Self-Reacting:	No
Is Acute Toxicity:	No
Is Aspiration Hazard:	No
Is Carcinogenicity:	No
Is Germ Cell Mutagenicity:	No
Is Health HNOC:	Yes
Is Reproductive Toxicity:	No
Is Respiratory or Skin Sensitization:	No
Is Serious Eye Damage or Eye Irritation:	No
Is Simple Asphyxiate:	No
Is Skin Corrosion or Irritation:	No
Is Specific Target Organ Toxicity:	No

Facility ID:	37242
Name:	POWER OF CORVALLIS, LLC
Address:	705 NW BUCHANAN AVE
City,State,Zip:	CORVALLIS, OR 97330
Substance:	USED MOTOR OIL
Reporting Quantities:	Not reported
Quantity Units:	Not reported
Physical State:	Not reported
Storage 1:	Above ground tank
Storage 2:	Not reported
Owner-Operator Name:	DREW
Direct Site Phone:	5417571415
Report Class:	Annual

POWER OF CORVALLIS, LLC (Continued) **1000313332**

Report Year:	2022
Is Poisonous Gas:	No
Is Poisonous Material:	No
Is Biological Hazard:	No
Is Radioactive Material:	No
Is Explosive:	No
Status:	ACTIVE
Nature of Business:	New Car Dealers
NAICS Code:	441110
Maximum Daily Amount Code:	20
Maximum Daily Amount Code Range:	1,000-4,999
Maximum Daily Amount Units:	gal
Is Solid State:	No
Is Liquid State:	Yes
Is Gaseous State:	No
Is Combustible Dust:	No
Is Fire Hazard:	No
Is Sudden Release of Pressure Hazard:	No
Is Reactive Hazard:	No
Is Immediate Hazard:	No
Is Delayed Hazard:	No
Is Corrosive to Metal:	No
Is Flammable:	Yes
Is Gas Under Pressure:	No
Is Physical HNOC:	No
Is Emission of Gas With Water:	No
Is Organic Peroxide:	No
Is Oxidizer:	No
Is Pyrophoric liquid or solid:	No
Is Pyrophoric Gas:	No
Is Self-Heating:	No
Is Self-Reacting:	No
Is Acute Toxicity:	No
Is Aspiration Hazard:	No
Is Carcinogenicity:	No
Is Germ Cell Mutagenicity:	No
Is Health HNOC:	No
Is Reproductive Toxicity:	No
Is Respiratory or Skin Sensitization:	Yes
Is Serious Eye Damage or Eye Irritation:	No
Is Simple Asphyxiate:	No
Is Skin Corrosion or Irritation:	Yes
Is Specific Target Organ Toxicity:	No

Facility ID:	37242
Name:	POWER OF CORVALLIS, LLC
Address:	705 NW BUCHANAN AVE
City,State,Zip:	CORVALLIS, OR 97330
Substance:	MOTOR OIL
Reporting Quantities:	Not reported
Quantity Units:	Not reported
Physical State:	Not reported
Storage 1:	Above ground tank
Storage 2:	Not reported
Owner-Operator Name:	JEFF
Direct Site Phone:	5417571415
Report Class:	Annual

POWER OF CORVALLIS, LLC (Continued) **1000313332**

Report Year:	2021
Is Poisonous Gas:	No
Is Poisonous Material:	No
Is Biological Hazard:	No
Is Radioactive Material:	No
Is Explosive:	No
Status:	Not reported
Nature of Business:	New Car Dealers
NAICS Code:	441110
Maximum Daily Amount Code:	11
Maximum Daily Amount Code Range:	500-999
Maximum Daily Amount Units:	gal
Is Solid State:	No
Is Liquid State:	Yes
Is Gaseous State:	No
Is Combustible Dust:	No
Is Fire Hazard:	No
Is Sudden Release of Pressure Hazard:	No
Is Reactive Hazard:	No
Is Immediate Hazard:	No
Is Delayed Hazard:	No
Is Corrosive to Metal:	No
Is Flammable:	No
Is Gas Under Pressure:	No
Is Physical HNOC:	Yes
Is Emission of Gas With Water:	No
Is Organic Peroxide:	No
Is Oxidizer:	No
Is Pyrophoric liquid or solid:	No
Is Pyrophoric Gas:	No
Is Self-Heating:	No
Is Self-Reacting:	No
Is Acute Toxicity:	No
Is Aspiration Hazard:	No
Is Carcinogenicity:	No
Is Germ Cell Mutagenicity:	No
Is Health HNOC:	Yes
Is Reproductive Toxicity:	No
Is Respiratory or Skin Sensitization:	No
Is Serious Eye Damage or Eye Irritation:	No
Is Simple Asphyxiate:	No
Is Skin Corrosion or Irritation:	No
Is Specific Target Organ Toxicity:	No

Click this hyperlink while viewing on your computer to access
2 additional OR AST: record(s) in the EDR Site Report.

HSIS:

Name:	POWER BUICK VW GMC OF CORVALLIS
Address:	705 NW BUCHANAN AVE
City,State,Zip:	CORVALLIS, OR 97330
Facility ID:	037242
Department Or Division Of Company:	Not reported
Chemical Is Extremely Hazardous Substance (EHS:	N
Contains 112R:	N
Facility Has Written Emergency Plan:	Y
NAICS Code 1:	441110

POWER OF CORVALLIS, LLC (Continued) **1000313332**

NAICS Desc 1:	NEW CAR DEALERS
NAICS Code 2:	811111
NAICS Desc 2:	GENERAL AUTOMOTIVE REPAIR
Manager Name:	JEFF KOEHNKE
Business Phone:	5417571415
Mailing Address:	705 NW BUCHANAN AVE
Mailing City:	CORVALLIS
Mailing State:	OR
Mailing Zip:	97330
No. of Employees:	25
Day Phone:	5417571415
Placard:	N
Fire Dept Code:	0076
FD:	CORVALLIS FIRE DEPT
Sprinkler System:	N
Emergency Contact:	BRAD KOEHNKE
Emergency Procedure:	PARTS COUNTER. MYKPAONLINE.COM
Business Type:	NEW CAR DEALERSHIP
Facility Type:	Not reported
Department:	Not reported
Status:	Not reported
Latitude:	Not reported
Longitude:	Not reported
Status TRI:	Not reported
Status RMP:	Not reported
Status PSM:	Not reported
Status CR2K:	Not reported
Status 302:	Not reported
Owner Name:	Not reported
Last Reported ID:	Not reported
Case Number:	Not reported
Chemical Name:	Not reported
EHS Name:	Not reported
Is Pure:	Not reported
Is Mix:	Not reported
Is EHS:	Not reported
Mixture Component:	Not reported
Maximum Daily Amount Code:	Not reported
Maximum Daily Amount Unit:	Not reported
Chemical Added Date:	Not reported
Is Chem PSM:	Not reported
Is Chem 112R:	Not reported
Is Chem 302:	Not reported
Is Pesticide:	Not reported
Is Fertilizer:	Not reported
Physical State:	Not reported
UNNA Number:	Not reported
NFPA Health:	Not reported
NFPA Flammability:	Not reported
NFPA Reactivity:	Not reported
NFPA Special Notice:	Not reported
Hazards:	Not reported
Number of Days Onsite:	Not reported
Year:	Not reported
Case Number:	N/A
Chemical Name:	USED MOTOR OIL

POWER OF CORVALLIS, LLC (Continued) **1000313332**

EHS Name:	Not reported
Is Pure:	No
Is Mix:	Yes
Is EHS:	Not reported
Mixture Component:	Not reported
Maximum Daily Amount Code:	20
Maximum Daily Amount Unit:	gal
Chemical Added Date:	05/30/2017
Is Chem PSM:	No
Is Chem 112R:	No
Is Chem 302:	No
Is Pesticide:	No
Is Fertilizer:	No
Physical State:	Liquid
UNNA Number:	N/A
NFPA Health:	0
NFPA Flammability:	0
NFPA Reactivity:	0
NFPA Special Notice:	N/A
Hazards:	Health Respiratory, Health SkinCorrosion, Physical Combustive
Number of Days Onsite:	365
Year:	2018

Case Number:	64742547
Chemical Name:	MOTOR OIL
EHS Name:	Not reported
Is Pure:	No
Is Mix:	Yes
Is EHS:	Not reported
Mixture Component:	Not reported
Maximum Daily Amount Code:	11
Maximum Daily Amount Unit:	gal
Chemical Added Date:	05/30/2017
Is Chem PSM:	No
Is Chem 112R:	No
Is Chem 302:	No
Is Pesticide:	No
Is Fertilizer:	No
Physical State:	Liquid
UNNA Number:	N/A
NFPA Health:	1
NFPA Flammability:	2
NFPA Reactivity:	0
NFPA Special Notice:	N/A
Hazards:	Health Respiratory, Health SkinCorrosion, Physical Combustive
Number of Days Onsite:	365
Year:	2018

Chemical:

Chemical Name:	MOTOR OIL
Physical Description:	LIQUID
Case Number:	64742547
Facility Id:	037242
Physical State Of The Substance:	2
Average Amount Possessed During The Year Code:	10
Maximum Amount Possessed During The Year Code:	11
Applicable Unit Of Measure Code:	2

POWER OF CORVALLIS, LLC (Continued) **1000313332**

Description Of The Unit Of Measure:	GALLONS
Type Code:	A
Description:	ABOVEGROUND TANK
Type Code:	C
Temperature Description:	TANK INSIDE BUILDING
Pressure of Code:	1
Pressure Description:	NORMAL PRESSURE
Pressure of Code:	1
Pressure Description:	NORMAL PRESSURE
Temperature Description:	NORMAL TEMPERATURE
Temperature of The Hazardous Substance Code:	4
Temperature Description:	NORMAL TEMPERATURE
Temperature of The Hazardous Substance Code:	4
Days Hazardous Substance On Site During Year:	365
Is The Substance Protected A Trade Secret:	False
Description Of The Max Qnty Code:	500-999
Description Of The Avg Qnty Code:	200-499
Most Hazardous Ingridient:	PETROLEUM HYDROCARBONS
United Nations/north America 4 Digit Class Number:	0000
Hazard Rank:	2
EHS Ingredient:	Not reported
Substance Pure:	False
Substance Mix:	True
First Hazardous Class Code For Chemical:	Combustible Material
Second Hazardous Class Code For Chemical:	Chronic Health Hazard
Third Hazardous Class Code For Chemical:	Not reported
Hazard Class 1 Of The Chemical:	4.5
Hazard Class 2 Of The Chemical:	6.4
Hazard Class 3 Of The Chemical:	Not reported

Additional Chemical:

Chemical Is A Toxic 313 Chemical:	Not reported
EPA Pesticide Registration Number:	Not reported
Contains 112R:	Not reported
Contains EHS:	Not reported
Fertilizer:	N
Pesticide:	N
Contains 313:	Not reported

Chemical Name:	USED MOTOR OIL
Physical Description:	LIQUID
Case Number:	000000
Facility Id:	037242
Physical State Of The Substance:	2
Average Amount Possessed During The Year Code:	10
Maximum Amount Possessed During The Year Code:	20
Applicable Unit Of Measure Code:	2
Description Of The Unit Of Measure:	GALLONS
Type Code:	A
Description:	ABOVEGROUND TANK
Type Code:	C
Temperature Description:	TANK INSIDE BUILDING
Pressure of Code:	1
Pressure Description:	NORMAL PRESSURE
Pressure of Code:	1
Pressure Description:	NORMAL PRESSURE
Temperature Description:	NORMAL TEMPERATURE

POWER OF CORVALLIS, LLC (Continued) **1000313332**

Temperature of The Hazardous Substance Code:	4
Temperature Description:	NORMAL TEMPERATURE
Temperature of The Hazardous Substance Code:	4
Days Hazardous Substance On Site During Year:	365
Is The Substance Protected A Trade Secret:	False
Description Of The Max Qnty Code:	1,000-4,999
Description Of The Avg Qnty Code:	200-499
Most Hazardous Ingridient:	PETROLEUM HYDROCARBONS
United Nations/north America 4 Digit Class Number:	0000
Hazard Rank:	2
EHS Ingredient:	NONE LISTED ON MSDS
Substance Pure:	False
Substance Mix:	True
First Hazardous Class Code For Chemical:	Combustible Material
Second Hazardous Class Code For Chemical:	Chronic Health Hazard
Third Hazardous Class Code For Chemical:	Not reported
Hazard Class 1 Of The Chemical:	4.5
Hazard Class 2 Of The Chemical:	6.4
Hazard Class 3 Of The Chemical:	Not reported

Additional Chemical:

Chemical Is A Toxic 313 Chemical:	Not reported
EPA Pesticide Registration Number:	Not reported
Contains 112R:	Not reported
Contains EHS:	N
Fertilizer:	Not reported
Pesticide:	Not reported
Contains 313:	Not reported

Chemical Name:	LEAD ACID BATTERIES
Physical Description:	SOLID
Case Number:	Not reported
Facility Id:	037242
Physical State Of The Substance:	1
Average Amount Possessed During The Year Code:	11
Maximum Amount Possessed During The Year Code:	11
Applicable Unit Of Measure Code:	1
Description Of The Unit Of Measure:	POUNDS
Type Code:	R
Description:	OTHER
Type Code:	Not reported
Temperature Description:	Not reported
Pressure of Code:	1
Pressure Description:	NORMAL PRESSURE
Pressure of Code:	Not reported
Pressure Description:	Not reported
Temperature Description:	NORMAL TEMPERATURE
Temperature of The Hazardous Substance Code:	4
Temperature Description:	Not reported
Temperature of The Hazardous Substance Code:	Not reported
Days Hazardous Substance On Site During Year:	365
Is The Substance Protected A Trade Secret:	False
Description Of The Max Qnty Code:	500-999
Description Of The Avg Qnty Code:	500-999
Most Hazardous Ingridient:	SULFURIC ACID
United Nations/north America 4 Digit Class Number:	2794
Hazard Rank:	4

POWER OF CORVALLIS, LLC (Continued) **1000313332**

EHS Ingredient:	SULFURIC ACID
Substance Pure:	False
Substance Mix:	True
First Hazardous Class Code For Chemical:	Acute Health Hazard
Second Hazardous Class Code For Chemical:	Corrosive Material
Third Hazardous Class Code For Chemical:	Chronic Health Hazard
Hazard Class 1 Of The Chemical:	6.3
Hazard Class 2 Of The Chemical:	8.0
Hazard Class 3 Of The Chemical:	6.4

427
SW
1/8-1/4
0.136 mi.
718 ft.

PRECISION MEASUREMENTS & INSTR **OR AST** **S111253950**
3665 SW DESCHUTES ST **OR HSIS** **N/A**
CORVALLIS, OR 97333

Actual:
238 ft.

Focus Map:
18

AST:

Facility ID:	48418
Name:	PRECISION MEASUREMENTS & INSTR
Address:	3665 SW DESCHUTES ST
City,State,Zip:	CORVALLIS, OR 97333
Substance:	NITROGEN LIQUID
Reporting Quantities:	Not reported
Quantity Units:	Not reported
Physical State:	Not reported
Storage 1:	Above ground tank
Storage 2:	Not reported
Owner-Operator Name:	PENNY
Direct Site Phone:	5417530607
Report Class:	Annual
Report Year:	2022
Is Poisonous Gas:	No
Is Poisonous Material:	No
Is Biological Hazard:	No
Is Radioactive Material:	No
Is Explosive:	No
Status:	ACTIVE
Nature of Business:	THERMAL & MOISTURE TESTING
NAICS Code:	541690
Maximum Daily Amount Code:	20
Maximum Daily Amount Code Range:	1,000-4,999
Maximum Daily Amount Units:	gal
Is Solid State:	No
Is Liquid State:	Yes
Is Gaseous State:	No
Is Combustible Dust:	No
Is Fire Hazard:	No
Is Sudden Release of Pressure Hazard:	No
Is Reactive Hazard:	No
Is Immediate Hazard:	No
Is Delayed Hazard:	No
Is Corrosive to Metal:	No
Is Flammable:	No
Is Gas Under Pressure:	No
Is Physical HNOC:	No
Is Emission of Gas With Water:	No
Is Organic Peroxide:	No
Is Oxidizer:	No

PRECISION MEASUREMENTS & INSTR (Continued) **S111253950**

Is Pyrophoric liquid or solid:	No
Is Pyrophoric Gas:	No
Is Self-Heating:	No
Is Self-Reacting:	No
Is Acute Toxicity:	No
Is Aspiration Hazard:	No
Is Carcinogenicity:	No
Is Germ Cell Mutagenicity:	No
Is Health HNOC:	No
Is Reproductive Toxicity:	No
Is Respiratory or Skin Sensitization:	No
Is Serious Eye Damage or Eye Irritation:	No
Is Simple Asphyxiate:	Yes
Is Skin Corrosion or Irritation:	No
Is Specific Target Organ Toxicity:	No

Facility ID:	48418
Name:	PRECISION MEASUREMENTS & INSTR
Address:	3665 SW DESCHUTES ST
City,State,Zip:	CORVALLIS, OR 97333
Substance:	NITROGEN LIQUID
Reporting Quantities:	Not reported
Quantity Units:	Not reported
Physical State:	Not reported
Storage 1:	Above ground tank
Storage 2:	Not reported
Owner-Operator Name:	PENNY
Direct Site Phone:	5417530607
Report Class:	Annual
Report Year:	2021
Is Poisonous Gas:	No
Is Poisonous Material:	No
Is Biological Hazard:	No
Is Radioactive Material:	No
Is Explosive:	No
Status:	Not reported
Nature of Business:	THERMAL & MOISTURE TESTING
NAICS Code:	541690
Maximum Daily Amount Code:	20
Maximum Daily Amount Code Range:	1,000-4,999
Maximum Daily Amount Units:	gal
Is Solid State:	No
Is Liquid State:	Yes
Is Gaseous State:	No
Is Combustible Dust:	No
Is Fire Hazard:	No
Is Sudden Release of Pressure Hazard:	No
Is Reactive Hazard:	No
Is Immediate Hazard:	No
Is Delayed Hazard:	No
Is Corrosive to Metal:	No
Is Flammable:	No
Is Gas Under Pressure:	No
Is Physical HNOC:	No
Is Emission of Gas With Water:	No
Is Organic Peroxide:	No
Is Oxidizer:	No

PRECISION MEASUREMENTS & INSTR (Continued) **S111253950**

Is Pyrophoric liquid or solid:	No
Is Pyrophoric Gas:	No
Is Self-Heating:	No
Is Self-Reacting:	No
Is Acute Toxicity:	No
Is Aspiration Hazard:	No
Is Carcinogenicity:	No
Is Germ Cell Mutagenicity:	No
Is Health HNOC:	No
Is Reproductive Toxicity:	No
Is Respiratory or Skin Sensitization:	No
Is Serious Eye Damage or Eye Irritation:	No
Is Simple Asphyxiate:	Yes
Is Skin Corrosion or Irritation:	No
Is Specific Target Organ Toxicity:	No

Facility ID:	48418
Name:	PRECISION MEASUREMENTS & INSTR
Address:	3665 SW DESCHUTES ST
City,State,Zip:	CORVALLIS, OR 97333
Substance:	NITROGEN LIQUID
Reporting Quantities:	Not reported
Quantity Units:	Not reported
Physical State:	Not reported
Storage 1:	Above ground tank
Storage 2:	Not reported
Owner-Operator Name:	ERNEST
Direct Site Phone:	5417530607
Report Class:	Annual
Report Year:	2017
Is Poisonous Gas:	No
Is Poisonous Material:	No
Is Biological Hazard:	No
Is Radioactive Material:	No
Is Explosive:	No
Status:	Not reported
Nature of Business:	THERMAL & MOISTURE TESTING
NAICS Code:	541690
Maximum Daily Amount Code:	20
Maximum Daily Amount Code Range:	1,000-4,999
Maximum Daily Amount Units:	gal
Is Solid State:	No
Is Liquid State:	Yes
Is Gaseous State:	No
Is Combustible Dust:	No
Is Fire Hazard:	No
Is Sudden Release of Pressure Hazard:	No
Is Reactive Hazard:	No
Is Immediate Hazard:	No
Is Delayed Hazard:	No
Is Corrosive to Metal:	No
Is Flammable:	No
Is Gas Under Pressure:	No
Is Physical HNOC:	No
Is Emission of Gas With Water:	No
Is Organic Peroxide:	No
Is Oxidizer:	No

PRECISION MEASUREMENTS & INSTR (Continued) **S111253950**

Is Pyrophoric liquid or solid:	No
Is Pyrophoric Gas:	No
Is Self-Heating:	No
Is Self-Reacting:	No
Is Acute Toxicity:	No
Is Aspiration Hazard:	No
Is Carcinogenicity:	No
Is Germ Cell Mutagenicity:	No
Is Health HNOC:	No
Is Reproductive Toxicity:	No
Is Respiratory or Skin Sensitization:	No
Is Serious Eye Damage or Eye Irritation:	No
Is Simple Asphyxiate:	Yes
Is Skin Corrosion or Irritation:	No
Is Specific Target Organ Toxicity:	No

Facility ID:	48418
Name:	PRECISION MEASUREMENTS & INSTR
Address:	3665 SW DESCHUTES ST
City,State,Zip:	CORVALLIS, OR 97333
Substance:	NITROGEN LIQUID
Reporting Quantities:	Not reported
Quantity Units:	Not reported
Physical State:	Not reported
Storage 1:	Above ground tank
Storage 2:	Not reported
Owner-Operator Name:	PENNY
Direct Site Phone:	5417530607
Report Class:	Annual
Report Year:	2018
Is Poisonous Gas:	No
Is Poisonous Material:	No
Is Biological Hazard:	No
Is Radioactive Material:	No
Is Explosive:	No
Status:	Not reported
Nature of Business:	THERMAL & MOISTURE TESTING
NAICS Code:	541690
Maximum Daily Amount Code:	20
Maximum Daily Amount Code Range:	1,000-4,999
Maximum Daily Amount Units:	gal
Is Solid State:	No
Is Liquid State:	Yes
Is Gaseous State:	No
Is Combustible Dust:	No
Is Fire Hazard:	No
Is Sudden Release of Pressure Hazard:	No
Is Reactive Hazard:	No
Is Immediate Hazard:	No
Is Delayed Hazard:	No
Is Corrosive to Metal:	No
Is Flammable:	No
Is Gas Under Pressure:	No
Is Physical HNOC:	No
Is Emission of Gas With Water:	No
Is Organic Peroxide:	No
Is Oxidizer:	No

PRECISION MEASUREMENTS & INSTR (Continued) **S111253950**

Is Pyrophoric liquid or solid:	No
Is Pyrophoric Gas:	No
Is Self-Heating:	No
Is Self-Reacting:	No
Is Acute Toxicity:	No
Is Aspiration Hazard:	No
Is Carcinogenicity:	No
Is Germ Cell Mutagenicity:	No
Is Health HNOC:	No
Is Reproductive Toxicity:	No
Is Respiratory or Skin Sensitization:	No
Is Serious Eye Damage or Eye Irritation:	No
Is Simple Asphyxiate:	Yes
Is Skin Corrosion or Irritation:	No
Is Specific Target Organ Toxicity:	No

Facility ID:	48418
Name:	PRECISION MEASUREMENTS & INSTR
Address:	3665 SW DESCHUTES ST
City,State,Zip:	CORVALLIS, OR 97333
Substance:	NITROGEN LIQUID
Reporting Quantities:	Not reported
Quantity Units:	Not reported
Physical State:	Not reported
Storage 1:	Above ground tank
Storage 2:	Not reported
Owner-Operator Name:	PENNY
Direct Site Phone:	5417530607
Report Class:	Annual
Report Year:	2019
Is Poisonous Gas:	No
Is Poisonous Material:	No
Is Biological Hazard:	No
Is Radioactive Material:	No
Is Explosive:	No
Status:	Not reported
Nature of Business:	THERMAL & MOISTURE TESTING
NAICS Code:	541690
Maximum Daily Amount Code:	20
Maximum Daily Amount Code Range:	1,000-4,999
Maximum Daily Amount Units:	gal
Is Solid State:	No
Is Liquid State:	Yes
Is Gaseous State:	No
Is Combustible Dust:	No
Is Fire Hazard:	No
Is Sudden Release of Pressure Hazard:	No
Is Reactive Hazard:	No
Is Immediate Hazard:	No
Is Delayed Hazard:	No
Is Corrosive to Metal:	No
Is Flammable:	No
Is Gas Under Pressure:	No
Is Physical HNOC:	No
Is Emission of Gas With Water:	No
Is Organic Peroxide:	No
Is Oxidizer:	No

PRECISION MEASUREMENTS & INSTR (Continued) **S111253950**

Is Pyrophoric liquid or solid:	No
Is Pyrophoric Gas:	No
Is Self-Heating:	No
Is Self-Reacting:	No
Is Acute Toxicity:	No
Is Aspiration Hazard:	No
Is Carcinogenicity:	No
Is Germ Cell Mutagenicity:	No
Is Health HNOC:	No
Is Reproductive Toxicity:	No
Is Respiratory or Skin Sensitization:	No
Is Serious Eye Damage or Eye Irritation:	No
Is Simple Asphyxiate:	Yes
Is Skin Corrosion or Irritation:	No
Is Specific Target Organ Toxicity:	No

Facility ID:	48418
Name:	PRECISION MEASUREMENTS & INSTR
Address:	3665 SW DESCHUTES ST
City,State,Zip:	CORVALLIS, OR 97333
Substance:	NITROGEN LIQUID
Reporting Quantities:	Not reported
Quantity Units:	Not reported
Physical State:	Not reported
Storage 1:	Above ground tank
Storage 2:	Not reported
Owner-Operator Name:	PENNY
Direct Site Phone:	5417530607
Report Class:	Annual
Report Year:	2020
Is Poisonous Gas:	No
Is Poisonous Material:	No
Is Biological Hazard:	No
Is Radioactive Material:	No
Is Explosive:	No
Status:	Not reported
Nature of Business:	THERMAL & MOISTURE TESTING
NAICS Code:	541690
Maximum Daily Amount Code:	20
Maximum Daily Amount Code Range:	1,000-4,999
Maximum Daily Amount Units:	gal
Is Solid State:	No
Is Liquid State:	Yes
Is Gaseous State:	No
Is Combustible Dust:	No
Is Fire Hazard:	No
Is Sudden Release of Pressure Hazard:	No
Is Reactive Hazard:	No
Is Immediate Hazard:	No
Is Delayed Hazard:	No
Is Corrosive to Metal:	No
Is Flammable:	No
Is Gas Under Pressure:	No
Is Physical HNOC:	No
Is Emission of Gas With Water:	No
Is Organic Peroxide:	No
Is Oxidizer:	No

PRECISION MEASUREMENTS & INSTR (Continued) **S111253950**

Is Pyrophoric liquid or solid:	No
Is Pyrophoric Gas:	No
Is Self-Heating:	No
Is Self-Reacting:	No
Is Acute Toxicity:	No
Is Aspiration Hazard:	No
Is Carcinogenicity:	No
Is Germ Cell Mutagenicity:	No
Is Health HNOC:	No
Is Reproductive Toxicity:	No
Is Respiratory or Skin Sensitization:	No
Is Serious Eye Damage or Eye Irritation:	No
Is Simple Asphyxiate:	Yes
Is Skin Corrosion or Irritation:	No
Is Specific Target Organ Toxicity:	No

HSIS:

Name:	PRECISION MEASUREMENTS & INSTR
Address:	3665 SW DESCHUTES ST
City,State,Zip:	CORVALLIS, OR 97333
Facility ID:	048418
Department Or Division Of Company:	Not reported
Chemical Is Extremely Hazardous Substance (EHS:	Not reported
Contains 112R:	Not reported
Facility Has Written Emergency Plan:	Not reported
NAICS Code 1:	Not reported
NAICS Desc 1:	Not reported
NAICS Code 2:	Not reported
NAICS Desc 2:	Not reported
Manager Name:	Not reported
Business Phone:	Not reported
Mailing Address:	Not reported
Mailing City:	Not reported
Mailing State:	Not reported
Mailing Zip:	Not reported
No. of Employees:	Not reported
Day Phone:	Not reported
Placard:	Not reported
Fire Dept Code:	Not reported
FD:	CORVALLIS FD
Sprinkler System:	Not reported
Emergency Contact:	Not reported
Emergency Procedure:	Not reported
Business Type:	Not reported
Facility Type:	Private
Department:	Not reported
Status:	ACTIVE
Latitude:	44.5276
Longitude:	-123.269
Status TRI:	Active
Status RMP:	Active
Status PSM:	Active
Status CR2K:	Inactive
Status 302:	Active
Owner Name:	PENNY WOLFF
Last Reported ID:	34567
Case Number:	7727379

PRECISION MEASUREMENTS & INSTR (Continued) **S111253950**

Chemical Name:	NITROGEN LIQUID
EHS Name:	Not reported
Is Pure:	Yes
Is Mix:	No
Is EHS:	Not reported
Mixture Component:	Not reported
Maximum Daily Amount Code:	20
Maximum Daily Amount Unit:	gal
Chemical Added Date:	05/16/2017
Is Chem PSM:	No
Is Chem 112R:	No
Is Chem 302:	No
Is Pesticide:	No
Is Fertilizer:	No
Physical State:	Liquid
UNNA Number:	1977
NFPA Health:	3
NFPA Flammability:	0
NFPA Reactivity:	0
NFPA Special Notice:	Not reported
Hazards:	Health Asphyxiant
Number of Days Onsite:	365
Year:	2018

Case Number:	Not reported
Chemical Name:	Not reported
EHS Name:	Not reported
Is Pure:	Not reported
Is Mix:	Not reported
Is EHS:	Not reported
Mixture Component:	Not reported
Maximum Daily Amount Code:	Not reported
Maximum Daily Amount Unit:	Not reported
Chemical Added Date:	Not reported
Is Chem PSM:	Not reported
Is Chem 112R:	Not reported
Is Chem 302:	Not reported
Is Pesticide:	Not reported
Is Fertilizer:	Not reported
Physical State:	Not reported
UNNA Number:	Not reported
NFPA Health:	Not reported
NFPA Flammability:	Not reported
NFPA Reactivity:	Not reported
NFPA Special Notice:	Not reported
Hazards:	Not reported
Number of Days Onsite:	Not reported
Year:	Not reported

Chemical:

Chemical Name:	NITROGEN LIQUID
Physical Description:	LIQUID
Case Number:	7727379
Facility Id:	048418
Physical State Of The Substance:	2
Average Amount Possessed During The Year Code:	20
Maximum Amount Possessed During The Year Code:	20

PRECISION MEASUREMENTS & INSTR (Continued) **S111253950**

Applicable Unit Of Measure Code:	2
Description Of The Unit Of Measure:	GALLONS
Type Code:	A
Description:	ABOVEGROUND TANK
Type Code:	Not reported
Temperature Description:	Not reported
Pressure of Code:	2
Pressure Description:	GREATER THAN NORMAL PRESSURE
Pressure of Code:	Not reported
Pressure Description:	Not reported
Temperature Description:	NORMAL TEMPERATURE
Temperature of The Hazardous Substance Code:	4
Temperature Description:	Not reported
Temperature of The Hazardous Substance Code:	Not reported
Days Hazardous Substance On Site During Year:	365
Is The Substance Protected A Trade Secret:	False
Description Of The Max Qnty Code:	1,000-4,999
Description Of The Avg Qnty Code:	1,000-4,999
Most Hazardous Ingridient:	NITROGEN
United Nations/north America 4 Digit Class Number:	1977
Hazard Rank:	2
EHS Ingredient:	Not reported
Substance Pure:	False
Substance Mix:	True
First Hazardous Class Code For Chemical:	Non-flammable Gas
Second Hazardous Class Code For Chemical:	Acute Health Hazard
Third Hazardous Class Code For Chemical:	Not reported
Hazard Class 1 Of The Chemical:	2.2
Hazard Class 2 Of The Chemical:	6.3
Hazard Class 3 Of The Chemical:	Not reported

Additional Chemical:

Chemical Is A Toxic 313 Chemical:	N
EPA Pesticide Registration Number:	Not reported
Contains 112R:	N
Contains EHS:	N
Fertilizer:	N
Pesticide:	N
Contains 313:	N

CG428 **SAFEWAY STORE NO 1690** **RCRA-VSQG** **1016975731**
ESE **590 NE CIRCLE BLVD** **ORQ000033927**
1/8-1/4 **CORVALLIS, OR 97330**
0.137 mi.
724 ft. **Site 1 of 2 in cluster CG**

Actual:
228 ft.

Focus Map:
4

RCRA Listings:

Date Form Received by Agency:	20220505
Handler Name:	Safeway Store No 1690
Handler Address:	590 NE CIRCLE BLVD
Handler City,State,Zip:	CORVALLIS, OR 97330
EPA ID:	ORQ000033927
Contact Name:	STORE DIRECTOR
Contact Address:	590 NE CIRCLE BLVD
Contact City,State,Zip:	CORVALLIS, OR 97330
Contact Telephone:	541-753-2966
Contact Fax:	Not reported

SAFEWAY STORE NO 1690 (Continued) **1016975731**

Contact Email:	S1690C90@SAFEWAY.COM
Contact Title:	Not reported
EPA Region:	10
Land Type:	Private
Federal Waste Generator Description:	Conditionally Exempt Small Quantity Generator
Non-Notifier:	Not reported
Biennial Report Cycle:	Not reported
Accessibility:	Not reported
Active Site Indicator:	Handler Activities
State District Owner:	Not reported
State District:	Not reported
Mailing Address:	590 NE CIRCLE BLVD
Mailing City,State,Zip:	CORVALLIS, OR 97330-6828
Owner Name:	Safeway, Inc.
Owner Type:	Private
Operator Name:	Safeway Store No 1690
Operator Type:	Private
Short-Term Generator Activity:	No
Importer Activity:	No
Mixed Waste Generator:	No
Transporter Activity:	No
Transfer Facility Activity:	No
Recycler Activity with Storage:	No
Small Quantity On-Site Burner Exemption:	No
Smelting Melting and Refining Furnace Exemption:	No
Underground Injection Control:	No
Off-Site Waste Receipt:	No
Universal Waste Indicator:	No
Universal Waste Destination Facility:	No
Federal Universal Waste:	No
Active Site State-Reg Handler:	---
Federal Facility Indicator:	Not reported
Hazardous Secondary Material Indicator:	N
Sub-Part K Indicator:	Not reported
2018 GPRA Permit Baseline:	Not on the Baseline
2018 GPRA Renewals Baseline:	Not on the Baseline
202 GPRA Corrective Action Baseline:	No
Subject to Corrective Action Universe:	No
Non-TSDFs Where RCRA CA has Been Imposed Universe:	No
Corrective Action Priority Ranking:	No NCAPS ranking
Environmental Control Indicator:	No
Institutional Control Indicator:	No
Human Exposure Controls Indicator:	N/A
Groundwater Controls Indicator:	N/A
Significant Non-Complier Universe:	No
Unaddressed Significant Non-Complier Universe:	No
Addressed Significant Non-Complier Universe:	No
Significant Non-Complier With a Compliance Schedule Universe:	No
Financial Assurance Required:	Not reported
Handler Date of Last Change:	20220720
Recognized Trader-Importer:	No
Recognized Trader-Exporter:	No
Importer of Spent Lead Acid Batteries:	No
Exporter of Spent Lead Acid Batteries:	No
Recycler Activity Without Storage:	No
Manifest Broker:	No
Sub-Part P Indicator:	H

SAFEWAY STORE NO 1690 (Continued) **1016975731**

Hazardous Waste Summary:

Waste Code:	D001
Waste Description:	Ignitable Waste
Waste Code:	D002
Waste Description:	Corrosive Waste
Waste Code:	D005
Waste Description:	Barium
Waste Code:	D006
Waste Description:	Cadmium
Waste Code:	D007
Waste Description:	Chromium
Waste Code:	D008
Waste Description:	Lead
Waste Code:	D010
Waste Description:	Selenium
Waste Code:	D011
Waste Description:	Silver
Waste Code:	D018
Waste Description:	Benzene
Waste Code:	D035
Waste Description:	Methyl Ethyl Ketone
Waste Code:	P001
Waste Description:	2h-1-Benzopyran-2-One, 4-Hydroxy-3-(3-Oxo-1-Phenylbutyl)-, & Salts, When Present At Concentrations Greater Than 0.3% (Or) Warfarin, & Salts, When Present At Concentrations Greater Than 0.3%
Waste Code:	U002
Waste Description:	2-Propanone (I) (Or) Acetone (I)
Waste Code:	U154
Waste Description:	Methanol (I) (Or) Methyl Alcohol (I)

Handler - Owner Operator:

Owner/Operator Indicator:	Operator
Owner/Operator Name: SAFEWAY INC	
Legal Status:	Private
Date Became Current:	20141231
Date Ended Current:	Not reported
Owner/Operator Address:	5918 STONERIDGE MALL RD
Owner/Operator City,State,Zip:	PLEASANTON, CA 94588
Owner/Operator Telephone:	925-467-3000
Owner/Operator Telephone Ext:	Not reported
Owner/Operator Fax:	Not reported
Owner/Operator Email:	Not reported
Owner/Operator Indicator:	Owner

SAFEWAY STORE NO 1690 (Continued) **1016975731**

Owner/Operator Name: SAFEWAY INC
Legal Status: Private
Date Became Current: 20141231
Date Ended Current: Not reported
Owner/Operator Address: 5918 STONERIDGE MALL RD
Owner/Operator City,State,Zip: PLEASANTON, CA 94588
Owner/Operator Telephone: 925-467-3000
Owner/Operator Telephone Ext: Not reported
Owner/Operator Fax: Not reported
Owner/Operator Email: Not reported

Owner/Operator Indicator: Owner
Owner/Operator Name: SAFEWAY INC
Legal Status: Private
Date Became Current: 20151231
Date Ended Current: Not reported
Owner/Operator Address: 5918 STONERIDGE MALL RD
Owner/Operator City,State,Zip: PLEASANTON, CA 94588
Owner/Operator Telephone: 925-467-3000
Owner/Operator Telephone Ext: Not reported
Owner/Operator Fax: Not reported
Owner/Operator Email: Not reported

Owner/Operator Indicator: Operator
Owner/Operator Name: SAFEWAY STORE NO 1690
Legal Status: Private
Date Became Current: 19781210
Date Ended Current: Not reported
Owner/Operator Address: 590 NE CIRCLE BLVD
Owner/Operator City,State,Zip: CORVALLIS, OR 97330
Owner/Operator Telephone: 541-753-2966
Owner/Operator Telephone Ext: Not reported
Owner/Operator Fax: Not reported
Owner/Operator Email: Not reported

Owner/Operator Indicator: Owner
Owner/Operator Name: SAFEWAY, INC.
Legal Status: Private
Date Became Current: 19781210
Date Ended Current: Not reported
Owner/Operator Address: 250 E PARKCENTER BLVD
Owner/Operator City,State,Zip: BOISE, ID 83706
Owner/Operator Telephone: 208-395-6150
Owner/Operator Telephone Ext: Not reported
Owner/Operator Fax: Not reported
Owner/Operator Email: Not reported

Owner/Operator Indicator: Owner
Owner/Operator Name: SAFEWAY INC
Legal Status: Private
Date Became Current: 20140619
Date Ended Current: Not reported
Owner/Operator Address: 5918 STONERIDGE MALL RD
Owner/Operator City,State,Zip: PLEASANTON, CA 94588
Owner/Operator Telephone: 925-467-3000
Owner/Operator Telephone Ext: Not reported
Owner/Operator Fax: Not reported

SAFEWAY STORE NO 1690 (Continued) **1016975731**

Owner/Operator Email: Not reported

Owner/Operator Indicator: Operator
Owner/Operator Name: SAFEWAY INC
Legal Status: Private
Date Became Current: 20140619
Date Ended Current: Not reported
Owner/Operator Address: 5918 STONERIDGE MALL RD
Owner/Operator City,State,Zip: PLEASANTON, CA 94588
Owner/Operator Telephone: 925-467-3000
Owner/Operator Telephone Ext: Not reported
Owner/Operator Fax: Not reported
Owner/Operator Email: Not reported

Owner/Operator Indicator: Operator
Owner/Operator Name: SAFEWAY INC
Legal Status: Private
Date Became Current: 20151231
Date Ended Current: Not reported
Owner/Operator Address: 5918 STONERIDGE MALL RD
Owner/Operator City,State,Zip: PLEASANTON, CA 94588
Owner/Operator Telephone: 925-467-3000
Owner/Operator Telephone Ext: Not reported
Owner/Operator Fax: Not reported
Owner/Operator Email: Not reported

Historic Generators:
Receive Date: 20140619
Handler Name: SAFEWAY STORE NO 1690
Federal Waste Generator Description: Conditionally Exempt Small Quantity Generator
State District Owner: Not reported
Large Quantity Handler of Universal Waste: No
Recognized Trader Importer: No
Recognized Trader Exporter: No
Spent Lead Acid Battery Importer: No
Spent Lead Acid Battery Exporter: No
Current Record: No
Non Storage Recycler Activity: Not reported
Electronic Manifest Broker: Not reported

Receive Date: 20141231
Handler Name: SAFEWAY STORE NO 1690
Federal Waste Generator Description: Large Quantity Generator
State District Owner: Not reported
Large Quantity Handler of Universal Waste: No
Recognized Trader Importer: No
Recognized Trader Exporter: No
Spent Lead Acid Battery Importer: No
Spent Lead Acid Battery Exporter: No
Current Record: No
Non Storage Recycler Activity: Not reported
Electronic Manifest Broker: Not reported

Receive Date: 20151231
Handler Name: SAFEWAY STORE NO 1690
Federal Waste Generator Description: Conditionally Exempt Small Quantity Generator
State District Owner: Not reported

SAFEWAY STORE NO 1690 (Continued) **1016975731**

Large Quantity Handler of Universal Waste: No
Recognized Trader Importer: No
Recognized Trader Exporter: No
Spent Lead Acid Battery Importer: No
Spent Lead Acid Battery Exporter: No
Current Record: No
Non Storage Recycler Activity: Not reported
Electronic Manifest Broker: Not reported

Receive Date: 20220505
Handler Name: SAFEWAY STORE NO 1690
Federal Waste Generator Description: Conditionally Exempt Small Quantity Generator
State District Owner: Not reported
Large Quantity Handler of Universal Waste: No
Recognized Trader Importer: No
Recognized Trader Exporter: No
Spent Lead Acid Battery Importer: No
Spent Lead Acid Battery Exporter: No
Current Record: Yes
Non Storage Recycler Activity: No
Electronic Manifest Broker: No

List of NAICS Codes and Descriptions:
NAICS Code: 445110
NAICS Description: SUPERMARKETS AND OTHER GROCERY RETAILERS (EXCEPT CONVENIENCE RETAILERS)

Has the Facility Received Notices of Violations:
Found Violation: No
Agency Which Determined Violation: Not reported
Violation Short Description: Not reported
Date Violation was Determined: Not reported
Actual Return to Compliance Date: Not reported
Return to Compliance Qualifier: Not reported
Violation Responsible Agency: Not reported
Scheduled Compliance Date: Not reported
Enforcement Identifier: Not reported
Date of Enforcement Action: Not reported
Enforcement Responsible Agency: Not reported
Enforcement Docket Number: Not reported
Enforcement Attorney: Not reported
Corrective Action Component: Not reported
Appeal Initiated Date: Not reported
Appeal Resolution Date: Not reported
Disposition Status Date: Not reported
Disposition Status: Not reported
Disposition Status Description: Not reported
Consent/Final Order Sequence Number: Not reported
Consent/Final Order Respondent Name: Not reported
Consent/Final Order Lead Agency: Not reported
Enforcement Type: Not reported
Enforcement Responsible Person: Not reported
Enforcement Responsible Sub-Organization: Not reported
SEP Sequence Number: Not reported
SEP Expenditure Amount: Not reported
SEP Scheduled Completion Date: Not reported

SAFEWAY STORE NO 1690 (Continued) **1016975731**

SEP Actual Date:	Not reported
SEP Defaulted Date:	Not reported
SEP Type:	Not reported
SEP Type Description:	Not reported
Proposed Amount:	Not reported
Final Monetary Amount:	Not reported
Paid Amount:	Not reported
Final Count:	Not reported
Final Amount:	Not reported

Evaluation Action Summary:

Evaluation Date:	20160301
Evaluation Responsible Agency:	State
Found Violation:	No
Evaluation Type Description:	COMPLIANCE EVALUATION INSPECTION
Evaluation Responsible Person Identifier:	Not reported
Evaluation Responsible Sub-Organization:	WR
Actual Return to Compliance Date:	Not reported
Scheduled Compliance Date:	Not reported
Date of Request:	Not reported
Date Response Received:	Not reported
Request Agency:	Not reported
Former Citation:	Not reported

CG429 **SAFEWAY STORE NO 1690** **OR MANIFEST** **S117940189**
ESE **590 NE CIRCLE BLVD** **N/A**
1/8-1/4 **CORVALLIS, OR**
0.137 mi.
724 ft. **Site 2 of 2 in cluster CG**

Actual:
228 ft.

Focus Map:
4

OR MANIFEST:

Manifest Year:	Manifest Year - 2014
EPA Id:	ORQ000033927
Inactive Status:	Not reported
Organization Name:	Safeway Inc
Contact Name:	Keith Powers
Contact Telephone Number:	Not reported
Mailing Address:	5918 Stoneridge Mall Road
Mailing City/State/Zip:	Pleasanton, CA 94588

Manifest:

Name:	SAFEWAY STORE NO 1690
Year :	2014
RCRA Id :	ORQ000033927
Inactive :	Not reported
Status:	Large quantity generator
Manifest :	000898841PSC
Ship Date :	12/03/2014
TSD :	WAD991281767
WS Num:	1
Transporter:	WAR000001743
Ship Qty :	Not reported
Rpt Unit :	Not reported
Off Mng :	H010
EPA Waste Codes:	D001 D002 LABP P075
Waste Description:	Damaged or Off Spec Retail Products

SAFEWAY STORE NO 1690 (Continued) **S117940189**

Total Amt Of Waste Stream Generated in Reporting Yr 1: 19.500499999999999
Total Amt Of Waste Stream Generated in Reporting Yr 2: 0.90700000000000003

Name:	SAFEWAY STORE NO 1690
Year :	2014
RCRA Id :	ORQ000033927
Inactive :	Not reported
Status:	Large quantity generator
Manifest :	000898841PSC
Ship Date :	12/03/2014
TSD :	WAD991281767
WS Num:	1
Transporter:	WAR000001743
Ship Qty :	Not reported
Rpt Unit :	Not reported
Off Mng :	H040
EPA Waste Codes:	D001 D002 LABP P075
Waste Description:	Damaged or Off Spec Retail Products

Total Amt Of Waste Stream Generated in Reporting Yr 1: 19.500499999999999
Total Amt Of Waste Stream Generated in Reporting Yr 2: 12.2445

Name:	SAFEWAY STORE NO 1690
Year :	2014
RCRA Id :	ORQ000033927
Inactive :	Not reported
Status:	Large quantity generator
Manifest :	000898841PSC
Ship Date :	12/03/2014
TSD :	WAD991281767
WS Num:	1
Transporter:	WAR000001743
Ship Qty :	Not reported
Rpt Unit :	Not reported
Off Mng :	H050
EPA Waste Codes:	D001 D002 LABP P075
Waste Description:	Damaged or Off Spec Retail Products

Total Amt Of Waste Stream Generated in Reporting Yr 1: 19.500499999999999
Total Amt Of Waste Stream Generated in Reporting Yr 2: 6.3490000000000002

CH430 **RIVERVIEW MARINA** **OR UST** **U004015522**
ESE **781 NE 2ND ST** **N/A**
1/8-1/4 **CORVALLIS, OR 97330**
0.139 mi.
734 ft. **Site 1 of 4 in cluster CH**

Actual:
210 ft.

Focus Map:
6

UST:

Name:	RIVERVIEW MARINA
Address:	781 NE 2ND ST
City:	CORVALLIS
Facility ID:	3730
Facility Telephone:	(503) 753-4875
Permittee Name:	FRANK R ECKLES, OWNER/MANAGER
Number of Permitted Tanks:	Not reported
Active Tanks:	Not reported
Decommissioned Tanks:	3
Number of Tanks:	3

CH431 **RIVERVIEW MARINA** **UST FINDER RELEASE** **1029098726**
ESE **781 NE SECOND** **N/A**
1/8-1/4 **CORVALLIS, OR 97330**
0.139 mi.
734 ft. **Site 2 of 4 in cluster CH**

Actual:
210 ft.

Focus Map:
6

UST FINDER RELEASE:

Object ID:	332701
Facility ID:	Not reported
Lust ID:	OR26-06-0567
Name:	RIVERVIEW MARINA
Address:	781 NE SECOND
City,State,Zip:	CORVALLIS, OR 97330
Address Match Type:	PointAddress
Reported Date:	2006/03/28 15:59:59+00
Status:	No Further Action
Substance:	Not reported
Population within 1500ft:	542
Domestic Wells within 1500ft:	2
Land Use:	Developed, Medium Intensity
Within SPA:	Yes
SPA PWS Facility ID:	OR4100003_11797
SPA Water Type:	SW - SurRELEASEe Water
SPA Facility Type:	IN - Intake
SPA HUC12:	170900030609
Within WHPA:	No
WHPA PWS Facility ID:	Not reported
WHPA Water Type:	Not reported
WHPA Facility Type:	Not reported
WHPA HUC12:	Not reported
Within 100yr Floodplain:	No
Tribe:	Not reported
EPA Region:	10
NFA Letter 1:	Not reported
NFA Letter 2:	Not reported
NFA Letter 3:	Not reported
NFA Letter 4:	Not reported
Closed With Residual Contaminate:	Not reported
Coordinate Source:	Geocode
X Coord:	-123.25619
Y Coord:	44.5708900000001
Latitude:	44.5708899999999
Longitude:	-123.25619

CH432 **RIVERVIEW MARINA** **OR LUST** **U000434390**
ESE **781 NE SECOND** **N/A**
1/8-1/4 **CORVALLIS, OR 97330**
0.139 mi.
734 ft. **Site 3 of 4 in cluster CH**

Actual:
210 ft.

Focus Map:
6

LUST:

Name:	RIVERVIEW MARINA
Address:	781 NE SECOND
City,State,Zip:	CORVALLIS, OR 97330
Region:	Western Region
Facility ID:	02-89-4129
Cleanup Received Date:	10/20/1989
Cleanup Start Date:	09/18/1989
Cleanup Complete Date:	**11/21/1989**
Decode for Region:	**West Region**

CH433 **RIVERVIEW MARINA** **UST FINDER** **1028643684**
ESE **781 NE 2ND ST** **N/A**
1/8-1/4 **CORVALLIS, OR 97330**
0.139 mi.
734 ft. **Site 4 of 4 in cluster CH**

Actual:
210 ft.

Focus Map:
6

UST FINDER:

Object ID:	695675
Facility ID:	OR3730
Name:	RIVERVIEW MARINA
Address:	781 NE 2ND ST
City,State,Zip:	CORVALLIS, OR 97330
Address Match Type:	PointAddress
Open USTs:	0
Closed USTs:	3
TOS USTs:	0
Population 1500ft:	541
Private Wells 1500ft:	2
Within 100yr Floodplain:	No
Land Use:	Developed, Medium Intensity
Within SPA:	Yes
SPA PWS Facility ID:	OR4100003_11797
SPA Water Type:	SW - Surface Water
SPA Facility Type:	IN - Intake
SPA HUC12:	170900030609
Within WHPA:	No
WHPA PWS Facility ID:	Not reported
WHPA Water Type:	Not reported
WHPA Facility Type:	Not reported
WHPA HUC12:	Not reported
Facility Status:	Closed UST(s)
Date of Last Inspection:	Not reported
EPA Region:	10
Tribe:	Not reported
Coordinate Source:	Geocode
X Coord:	-123.256188547
Y Coord:	44.5708923330001
Latitude:	44.570892332766
Longitude:	-123.256188547291

UST FINDER:

Object ID:	1560777
Facility ID:	OR3730
Tank ID:	OR3730_2
Tank Status:	Closed
Installation Date:	1963/04/07 16:00:01+00
Removal Date:	1989/09/18 15:59:59+00
Tank Capacity:	1000
Substances:	Empty
Tank Wall Type:	Not reported

Object ID:	1560778
Facility ID:	OR3730
Tank ID:	OR3730_3
Tank Status:	Closed
Installation Date:	1963/04/07 16:00:01+00
Removal Date:	1989/09/18 15:59:59+00
Tank Capacity:	275
Substances:	Gasoline
Tank Wall Type:	Not reported

RIVERVIEW MARINA (Continued) **1028643684**

Object ID:	1560779
Facility ID:	OR3730
Tank ID:	OR3730_1
Tank Status:	Closed
Installation Date:	1963/04/07 16:00:01+00
Removal Date:	1989/09/18 15:59:59+00
Tank Capacity:	1000
Substances:	Gasoline
Tank Wall Type:	Not reported

434
WNW
1/8-1/4
0.141 mi.
746 ft.

7TH STREET STATION
701 SW 7TH STREET
CORVALLIS, OR 97333

OR ECSI **S111332327**
OR VCP **N/A**
OR NPDES
OR UIC

Actual:
236 ft.

Focus Map:
12

ECSI:

Name:	701 SW 7TH STREET, LLC
Address:	701 SW 7TH ST.
City,State,Zip:	CORVALLIS, OR 97333
State ID Number:	5723
Brown ID:	0
Study Area:	False
Region ID:	3
Legislatve ID:	0
Investigation:	No Further Action
FACA ID:	121468
Further Action:	0
Lat/Long (dms):	44 33 32.00 / -123 16 4.80
County Code:	2.00
Score Value:	Not reported
Cerclis ID:	Not reported
Township Coord.:	12.00
Township Zone:	S
Range Coord:	5.00
Range Zone:	W
Section Coord:	2
Qtr Section:	BC
Tax Lots:	16000, 16002, 16003, 01702
Size:	6.14 acres
NPL:	False
Orphan:	False
Updated By:	GWISTAR
Update Date:	09/04/2013
Created Date:	05/07/2012
Decode For RegionID:	Western Region
Decode For BrownID:	Not reported
Decode For Furtheract:	Not reported
Decode For Investstat:	No Further Action
Decode For Legislative:	Not reported
Alias Name:	7th Street Station

Hazardous Release:

Substance ID.:	121988
Haz Release ID:	388104
Qty Released:	751 mg/kg
Date Released:	Not reported

7TH STREET STATION (Continued) **S111332327**

Update Date: 01/03/2013
Update By: CWALKEY
Substance Code: ECD198
Substance Name: OIL - LUBRICATING
Substance Abbrev.: Not reported
Substance Category ID: 8531
Substance Category: Petroleum Related Releases for OSPIRG Report
Category Level: Not reported
Created By: Not reported
Created Date: 12/17/2002
Substance Category ID: 8531
Substance Category: Petroleum Related Releases for OSPIRG Report
Category Level: Not reported
Created By: Not reported
Created Date: 12/17/2002

Substance ID.: 122012
Haz Release ID: 388105
Qty Released: unknown
Date Released: 09/02/2011
Update Date: 01/03/2013
Update By: CWALKEY
Substance Code: ECD275
Substance Name: TOTAL PETROLEUM HYDROCARBONS (TPH)
Substance Abbrev.: Not reported
Substance Category ID: 8540
Substance Category: Petroleum Related Releases for OSPIRG Report
Category Level: Not reported
Created By: Not reported
Created Date: 12/17/2002
Substance Category ID: 8540
Substance Category: Petroleum Related Releases for OSPIRG Report
Category Level: Not reported
Created By: Not reported
Created Date: 12/17/2002

Substance ID.: 121664
Haz Release ID: 388106
Qty Released: 3.04 -- 8.13 mg/kg
Date Released: 09/02/2011
Update Date: 01/03/2013
Update By: CWALKEY
Substance Code: 7440-38-2
Substance Name: ARSENIC
Substance Abbrev.: Not reported
Substance Category ID: 8439
Substance Category: Inorganics
Category Level: Not reported
Created By: Not reported
Created Date: 12/17/2002
Substance Category ID: 8439
Substance Category: Inorganics
Category Level: Not reported
Created By: Not reported
Created Date: 12/17/2002
Substance Alias ID: 319286
Sub Alias Name: AS

7TH STREET STATION (Continued) **S111332327**

Substance ID.: 121671
Haz Release ID: 388107
Qty Released: 13.5 -- 75.1 mg/kg
Date Released: 09/02/2011
Update Date: 01/03/2013
Update By: CWALKEY
Substance Code: 7440-47-3
Substance Name: CHROMIUM
Substance Abbrev.: Not reported
Substance Category ID: 8462
Substance Category: Inorganics
Category Level: Not reported
Created By: Not reported
Created Date: 12/17/2002
Substance Category ID: 8462
Substance Category: Inorganics
Category Level: Not reported
Created By: Not reported
Created Date: 12/17/2002
Substance Alias ID: 318145
Sub Alias Name: CHROMIUM, INORGANIC
Substance Alias ID: 319294
Sub Alias Name: CHROMIUM, TOTAL

Narrative:
NARR ID: 5754024
NARR Code: Contamination
Created By: EKELLEY
Created Date: 05/07/2012
Updated By: EKELLEY
Updated Date: 09/04/2013
Decode for NarcdID: Contamination
NARR Comments: A release of petroleum in two seperate localized areas at the site has occured. These areas include petroleum impacts to subsurface soil or the shallow groundwater bearing zone in an area formely occupied by a railroad round-house (Former Railroad Roundhouse Area); and an area of subsurface soil and debris (mostly pressure treated wood) which exibited evidence of petroleum impacts (Debris Area).

NARR ID: 5754457
NARR Code: Hazardous Substance/Waste Types
Created By: CWALKEY
Created Date: 01/04/2013
Updated By: CWALKEY
Updated Date: 01/04/2013
Decode for NarcdID: Hazardous Substance/Waste Types
NARR Comments: Petroleum fuel and heavy oil.

NARR ID: 5754456
NARR Code: Site Ownership
Created By: CWALKEY
Created Date: 01/04/2013
Updated By: CWALKEY
Updated Date: 01/04/2013
Decode for NarcdID: Site Ownership
NARR Comments: Jonathan W. Clayton 701 SW 7th St., LLC Fountain Residential Partners 8117 Preston Road, Suite 300 Dallas, Texas 75225

7TH STREET STATION (Continued) **S111332327**

NARR ID: 5754833
NARR Code: Remedial Action
Created By: GWISTAR
Created Date: 09/04/2013
Updated By: GWISTAR
Updated Date: 09/04/2013
Decode for NarcdID: Remedial Action
NARR Comments: (1/4/13 WCW/ICP) VERTEX identified an approximately 3,000 square foot area of petroleum impacted soil on to three feet in thickness within the boundary of the circular concrete foundation of the former railroad roundhouse to a maximum depth of approximately eight feet below grade. Between 12/15/11 and 1/9/12, VERTEX performed soil removal and approximately 1,077 tons of petroleum impacted soil was removed and managed offsite. Additionally, approximately 287-tons of petroleum impacted soil/debris was removed from the Debris Area excavation. 701 SW 7th Street, LLC entered the DEQ Voluntary Cleanup Program's Independent Cleanup Pathway (ICP) on 6/27/12. Based on DEQ's review of existing site information and a final ICP report (VERTEX, 4/30/11), DEQ determined that the facility wss eligible for an unrestricted No Further Action (NFA). DEQ provided a public opportunity to review and comment during August 2012 and received no comments. DEQ issued its NFA 9/5/12.

NARR ID: 5754444
NARR Code: Site History
Created By: CWALKEY
Created Date: 01/03/2013
Updated By: CWALKEY
Updated Date: 01/04/2013
Decode for NarcdID: Site History
NARR Comments: The site was developed with a grain warehouse in the late 1800s. By 1912, the SE portion of the site was developed with several buildings associated with a construction company and the NE portion was developed with a railroad spur. The SE portion of the site was utilized as a livestock corral and railroad loading area from 1927 through the late 1940s. The central portion of the site was developed with a lumber mill from 1949 through the late 1950s. The central portion of the site was then developed with a single story warehouse, which was used by a fertilizer company in the late 1960s before being occupied by a seed cleaning and pakaging compnay from 1982 to 2000. The warehouse was then used by a lumber grading scanner company from 2006 until current site redevelopment.

NARR ID: 5754458
NARR Code: 1922
Created By: CWALKEY
Created Date: 01/04/2013
Updated By: EKELLEY
Updated Date: 09/04/2013
Decode for NarcdID: Current Site Summary Statement
NARR Comments: [Jan. 2013] 701 SW 7th Street, LLC entered DEQ's Independent Cleanup Pathway (ICP) on 6/27/12. Based on DEQ's review of existing site information and a final ICP report (VERTEX, 4/30/11), DEQ determined that the facility wss eligible for an unrestricted No Further Action (NFA) decision. DEQ provided a public opportunity to review and comment during August 2012 and received no comments. DEQ issued its NFA 9/5/12.

7TH STREET STATION (Continued) **S111332327**

Administrative Action:
Action ID: 9424
Region: Not reported
Complete Date: 05/07/2012
Rank Value: Not reported
Cleanup Flag: False
Created Date: 05/07/2012
Decode for AgencyID: Department of Environmental Quality
Decode for RegionID: Not reported
Category: Administrative Action
Action Code Flag: False
Action: Site added to database
Further Action: Not reported
Comments: Not reported

Action ID: 9435
Region: Western Region
Complete Date: 09/05/2012
Rank Value: Not reported
Cleanup Flag: False
Created Date: 05/07/2012
Decode for AgencyID: Department of Environmental Quality
Decode for RegionID: Western Region
Category: Remedial Action
Action Code Flag: False
Action: Independent Cleanup Program
Further Action: 0
Comments: Not reported

Action ID: 9440
Region: Western Region
Complete Date: 09/05/2012
Rank Value: Not reported
Cleanup Flag: False
Created Date: 07/05/2012
Decode for AgencyID: Department of Environmental Quality
Decode for RegionID: Western Region
Category: Remedial Action
Action Code Flag: False
Action: Letter Agreement
Further Action: 0
Comments: Not reported

Action ID: 9443
Region: Western Region
Complete Date: 09/05/2012
Rank Value: Not reported
Cleanup Flag: True
Created Date: 09/04/2013
Decode for AgencyID: Department of Environmental Quality
Decode for RegionID: Western Region
Category: Remedial Action
Action Code Flag: False
Action: NO FURTHER STATE ACTION REQUIRED
Further Action: 0
Comments: Not reported

7TH STREET STATION (Continued) **S111332327**

VCS:

Name:	701 SW 7TH STREET, LLC
Address:	701 SW 7TH ST.
City,State,Zip:	CORVALLIS, OR 97333
ECS Site ID:	5723
Facility Size:	6.14 acres
Action:	Independent Cleanup Program
Start Date:	05/07/2012
End Date:	09/05/2012
Program:	ICP
Latitude:	44.5589
Longitude:	-123.268
Primary Action Flag:	False
Investigation Code:	NFA

Name:	701 SW 7TH STREET, LLC
Address:	701 SW 7TH ST.
City,State,Zip:	CORVALLIS, OR 97333
ECS Site ID:	5723
Facility Size:	6.14 acres
Action:	Letter Agreement
Start Date:	06/28/2012
End Date:	09/05/2012
Program:	ICP
Latitude:	44.5589
Longitude:	-123.268
Primary Action Flag:	False
Investigation Code:	NFA

Name:	701 SW 7TH STREET, LLC
Address:	701 SW 7TH ST.
City,State,Zip:	CORVALLIS, OR 97333
ECS Site ID:	5723
Facility Size:	6.14 acres
Action:	NO FURTHER STATE ACTION REQUIRED
Start Date:	09/05/2012
End Date:	09/05/2012
Program:	ICP
Latitude:	44.5589
Longitude:	-123.268
Primary Action Flag:	True
Investigation Code:	NFA

NPDES:

Name:	7TH STREET STATION
Address:	701 SW 7TH STREET
City,State,Zip:	CORVALLIS, OR 97333
WQ File Nbr:	Not reported
Legal Name:	Not reported
Region:	Western
Pri SIC:	1522
Latitude:	44.5589
Longitude:	-123.268
Category:	Not reported
Permit Type:	Not reported
Permit Active:	Not reported

7TH STREET STATION (Continued) **S111332327**

Permit Description:	Not reported
Expiration Date:	11/30/2015
EPA Number:	ORR10D072
UIC Facility:	Not reported
Admin Agent:	Not reported
Last Action Date:	Not reported
Permit Writer:	Not reported
Compliance Inspector:	Not reported
DMR Reviewer:	Not reported
Application Number:	105
Class:	Not reported
Start Date:	10/06/2011
Region Decode:	Not reported
Ownership:	Not reported
Permit Group:	Not reported
EPA Class:	Not reported
Permit Number:	27595
Facility RID:	6728
Address 2:	Not reported
Program Name:	Water Quality
Type Name:	NPDES- Stormwater (Construction)
Facility Abbr. Name:	Not reported
Comments:	WQSIS FileNumber: 121466
Program Identifier:	CEM_FacilityIdentifier=121468
Permit RID:	3525
Ref Group Name:	Not reported
Permittee Name:	FOUNTAIN RESIDENTIAL PARTNERS, LLC
Permit Status:	Permit Termination

Name:	7TH STREET STATION
Address:	701 SW 7TH STREET
City,State,Zip:	CORVALLIS, OR 97333
WQ File Nbr:	121466
Legal Name:	Not reported
Region:	Western
Pri SIC:	1522
Latitude:	44.5589
Longitude:	-123.268
Category:	Not reported
Permit Type:	Not reported
Permit Active:	Not reported
Permit Description:	SW1200C_1
Expiration Date:	11/30/2015
EPA Number:	ORR10D072
UIC Facility:	Not reported
Admin Agent:	Not reported
Last Action Date:	Not reported
Permit Writer:	Not reported
Compliance Inspector:	Not reported
DMR Reviewer:	Not reported
Application Number:	105
Class:	Not reported
Start Date:	10/06/2011
Region Decode:	Not reported
Ownership:	Not reported
Permit Group:	Not reported
EPA Class:	Not reported

7TH STREET STATION (Continued) **S111332327**

Permit Number:	27595
Facility RID:	6728
Address 2:	Not reported
Program Name:	Water Quality
Type Name:	NPDES- Stormwater (Construction)
Facility Abbr. Name:	Not reported
Comments:	WQSIS FileNumber: 121466
Program Identifier:	CEM_FacilityIdentifier=121468
Permit RID:	3525
Ref Group Name:	Not reported
Permittee Name:	FOUNTAIN RESIDENTIAL PARTNERS, LLC
Permit Status:	Permit Termination

OR UIC:

Name:	7TH STREET STATION
Address:	701 SW 7TH STREET
City,State,Zip:	CORVALLIS, OR 97333
UIC Well #:	Not reported
Type:	Not reported
Type Description:	Not reported
UIC Number:	27595
Facility Status:	Not reported
Lat/Long:	44.5589 / -123.268

CI435 **BENTON COUNTY PUBLIC WORKS** **UST FINDER** **1028646171**
West **360 SW AVERY AVE** **UST FINDER RELEASE** **N/A**
1/8-1/4 **CORVALLIS, OR 97333**
0.145 mi.
764 ft. **Site 1 of 3 in cluster CI**

Actual:
225 ft.

Focus Map:
12

UST FINDER:

Object ID:	697762
Facility ID:	OR6478
Name:	BENTON COUNTY PUBLIC WORKS
Address:	360 SW AVERY AVE
City,State,Zip:	CORVALLIS, OR 973331139
Address Match Type:	PointAddress
Open USTs:	0
Closed USTs:	5
TOS USTs:	0
Population 1500ft:	298
Private Wells 1500ft:	14
Within 100yr Floodplain:	No
Land Use:	Developed, High Intensity
Within SPA:	Yes
SPA PWS Facility ID:	OR4100003_11797
SPA Water Type:	SW - Surface Water
SPA Facility Type:	IN - Intake
SPA HUC12:	170900030609
Within WHPA:	No
WHPA PWS Facility ID:	Not reported
WHPA Water Type:	Not reported
WHPA Facility Type:	Not reported
WHPA HUC12:	Not reported
Facility Status:	Closed UST(s)
Date of Last Inspection:	Not reported
EPA Region:	10

BENTON COUNTY PUBLIC WORKS (Continued) **1028646171**

Tribe: Not reported
Coordinate Source: Geocode
X Coord: -123.268159697
Y Coord: 44.5518645240001
Latitude: 44.5518645239487
Longitude: -123.268159697472

UST FINDER:
Object ID: 1559309
Facility ID: OR6478
Tank ID: OR6478_5
Tank Status: Closed
Installation Date: 1966/05/22 16:00:01+00
Removal Date: 1990/01/31 15:59:59+00
Tank Capacity: 550
Substances: Used Oil
Tank Wall Type: Not reported

Object ID: 1559310
Facility ID: OR6478
Tank ID: OR6478_3
Tank Status: Closed
Installation Date: 1978/05/22 16:00:00+00
Removal Date: 1990/01/31 15:59:59+00
Tank Capacity: 12000
Substances: Gasoline
Tank Wall Type: Not reported

Object ID: 1559311
Facility ID: OR6478
Tank ID: OR6478_4
Tank Status: Closed
Installation Date: 1955/05/22 16:00:01+00
Removal Date: 1990/01/31 15:59:59+00
Tank Capacity: 6000
Substances: Gasoline
Tank Wall Type: Not reported

Object ID: 1559312
Facility ID: OR6478
Tank ID: OR6478_1
Tank Status: Closed
Installation Date: 1963/05/22 16:00:01+00
Removal Date: 1990/01/31 15:59:59+00
Tank Capacity: 10000
Substances: Diesel
Tank Wall Type: Not reported

Object ID: 1559313
Facility ID: OR6478
Tank ID: OR6478_2
Tank Status: Closed
Installation Date: 1963/05/22 16:00:01+00
Removal Date: 1990/01/31 15:59:59+00
Tank Capacity: 10000
Substances: Gasoline
Tank Wall Type: Not reported

BENTON COUNTY PUBLIC WORKS (Continued) **1028646171**

UST FINDER RELEASE:

Object ID:	332630
Facility ID:	Not reported
Lust ID:	OR26-90-0413
Name:	BENTON COUNTY PUBLIC WORKS
Address:	360 SW AVERY
City,State,Zip:	CORVALLIS, OR 97330
Address Match Type:	PointAddress
Reported Date:	1990/10/31 15:59:59+00
Status:	No Further Action
Substance:	Not reported
Population within 1500ft:	295
Domestic Wells within 1500ft:	14
Land Use:	Developed, High Intensity
Within SPA:	Yes
SPA PWS Facility ID:	OR4100003_11797
SPA Water Type:	SW - SurRELEASEe Water
SPA Facility Type:	IN - Intake
SPA HUC12:	170900030609
Within WHPA:	No
WHPA PWS Facility ID:	Not reported
WHPA Water Type:	Not reported
WHPA Facility Type:	Not reported
WHPA HUC12:	Not reported
Within 100yr Floodplain:	No
Tribe:	Not reported
EPA Region:	10
NFA Letter 1:	Not reported
NFA Letter 2:	Not reported
NFA Letter 3:	Not reported
NFA Letter 4:	Not reported
Closed With Residual Contaminate:	Not reported
Coordinate Source:	Geocode
X Coord:	-123.26816
Y Coord:	44.5518700000001
Latitude:	44.55187
Longitude:	-123.268159999999

CI436 **BENTON COUNTY PUBLIC WORKS** **OR ECSI** **U000434345**
West **360 SW AVERY AVE** **OR LUST** **N/A**
1/8-1/4 **CORVALLIS, OR 97333** **OR UST**
0.145 mi. **OR AST**
764 ft. **Site 2 of 3 in cluster CI** **OR VCP**
OR CDL
Actual: **OR SPILLS**
225 ft. **OR HAZMAT**
OR HSIS
Focus Map: **OR MANIFEST**
12 **OR UIC**

ECSI:

Name:	BENTON COUNTY PUBLIC WORKS
Address:	360 SW AVERY AVE.
City,State,Zip:	CORVALLIS, OR 97333
State ID Number:	3161
Brown ID:	0
Study Area:	False

BENTON COUNTY PUBLIC WORKS (Continued) **U000434345**

Region ID: 3
Legislatve ID: 839
Investigation: Suspect
FACA ID: 43318
Further Action: 256
Lat/Long (dms): 44 33 6.00 / -123 16 6.00
County Code: 2.00
Score Value: Not reported
Cerclis ID: Not reported
Township Coord.: 12.00
Township Zone: S
Range Coord: 5.00
Range Zone: W
Section Coord: 1
Qtr Section: Not reported
Tax Lots: Not reported
Size: 6.5 acres
NPL: False
Orphan: False
Updated By: RLONG
Update Date: 04/19/2023
Created Date: 11/05/2001
Decode For RegionID: Western Region
Decode For BrownID: Not reported
Decode For Furtheract: High
Decode For Investstat: Suspect
Decode For Legislative: Other
Alias Name: Allen Street Areawide
Alias Name: ECSI 3521

Hazardous Release:
Substance ID.: 121781
Haz Release ID: 380116
Qty Released: unknown
Date Released: Unknown
Update Date: 12/27/2001
Update By: Not reported
Substance Code: 79-01-6
Substance Name: TRICHLOROETHYLENE
Substance Abbrev.: Not reported
Substance Category ID: 8523
Substance Category: Volatiles
Category Level: Not reported
Created By: Not reported
Created Date: 12/17/2002
Substance Category ID: 8545
Substance Category: Solvents of interest to Milwaukie Area GW study
Category Level: Not reported
Created By: Not reported
Created Date: 12/17/2002
Substance Category ID: 8523
Substance Category: Volatiles
Category Level: Not reported
Created By: Not reported
Created Date: 12/17/2002
Substance Category ID: 8545
Substance Category: Solvents of interest to Milwaukie Area GW study
Category Level: Not reported

BENTON COUNTY PUBLIC WORKS (Continued) **U000434345**

Created By: Not reported
Created Date: 12/17/2002
Substance Alias ID: 317517
Sub Alias Name: ETHINYL TRICHLORIDE
Substance Alias ID: 317518
Sub Alias Name: ETHYLENE TRICHLORIDE
Substance Alias ID: 317519
Sub Alias Name: TCE
Substance Alias ID: 317520
Sub Alias Name: TRI-CLENE
Substance Alias ID: 317521
Sub Alias Name: TRICHLOROETHENE
Comment ID: 303903
Release Code: General Comments
Release Comments: Offsite groundwater
Decode for Relcomcd: General Comments
Sampling Result ID: 338961
Feature Id: Not reported
Hazard Release Id: 380116
Medium: 698
Substance Abbrev.: Not reported
Unit Code: 8
Observation: False
Owner Operator: False
Lab Data: True
Sample Depth: Not reported
Start Date: 07/01/2001
End Date: 08/01/2001
Min Concentration: .70
Max Concentration: 60.00
Sample Comment: 0.7 - 60 ppb
Last Update By: mme
Update Date: 12/27/2001
Decode for MediumID: Groundwater

Narrative:

NARR ID: 5741750
NARR Code: Contamination
Created By: Not reported
Created Date: 12/17/2002
Updated By: GWISTAR
Updated Date: 09/28/2016
Decode for NarcdID: Contamination
NARR Comments: This site came to DEQ's attention in the summer of 2001 upon the discovery of TCE in groundwater in south Corvallis. This site is adjacent to residences that rely on domestic wells for drinking water; these wells were contaminated with TCE. Affected wells had activated carbon units installed to remove TCE. Also see ECSI #3521.

NARR ID: 5750738
NARR Code: 1922
Created By: MROSENB
Created Date: 08/13/2008
Updated By: MCAMARA
Updated Date: 04/11/2023
Decode for NarcdID: Current Site Summary Statement
NARR Comments: This site part of the larger Allen Street Areawide project, ECSI 3521. DEQ investigated the extent of trichloroethylene (TCE)

BENTON COUNTY PUBLIC WORKS (Continued) **U000434345**

contamination in groundwater, which has contaminated several residential water wells along Allen Street. The source of the TCE has not been determined, however this site is one of several possible sources of TCE (DEH 8/26/14)

Administrative Action:
Action ID: 9520
Region: Western Region
Complete Date: 07/15/2003
Rank Value: Not reported
Cleanup Flag: False
Created Date: 10/06/2003
Decode for AgencyID: Department of Environmental Quality
Decode for RegionID: Western Region
Category: Remedial Action
Action Code Flag: False
Action: EXPANDED PRELIMINARY ASSESSMENT
Further Action: 0
Comments: Not reported

Action ID: 9506
Region: Western Region
Complete Date: 07/15/2003
Rank Value: Not reported
Cleanup Flag: False
Created Date: 10/06/2003
Decode for AgencyID: Department of Environmental Quality
Decode for RegionID: Western Region
Category: Remedial Action
Action Code Flag: False
Action: Site Investigation recommended (SI)
Further Action: High
Comments: Not reported

Action ID: 9424
Region: Western Region
Complete Date: Not reported
Rank Value: 0
Cleanup Flag: False
Created Date: 12/17/2002
Decode for AgencyID: Department of Environmental Quality
Decode for RegionID: Western Region
Category: Administrative Action
Action Code Flag: False
Action: Site added to database
Further Action: Not reported
Comments: Not reported

Action ID: 9508
Region: Western Region
Complete Date: 11/05/2001
Rank Value: 0
Cleanup Flag: False
Created Date: 12/17/2002
Decode for AgencyID: Department of Environmental Quality
Decode for RegionID: Western Region
Category: Remedial Action
Action Code Flag: False

BENTON COUNTY PUBLIC WORKS (Continued) **U000434345**

Action: Site Screening recommended (EV)
Further Action: 0
Comments: Not reported

Action ID: 9491
Region: Western Region
Complete Date: 10/01/2001
Rank Value: Not reported
Cleanup Flag: False
Created Date: 08/11/2009
Decode for AgencyID: Department of Environmental Quality
Decode for RegionID: Western Region
Category: Remedial Action
Action Code Flag: False
Action: REMOVAL
Further Action: 0
Comments: Not reported

Operations:
Operation Id: 134345
Operation Status: Active
Common Name: Benton County Public Works
Yrs of Operation: 1936 - present
Comments: Not reported
Updated Date: 12/27/2001
Updated By: mme
Decode for OpstatID: Active

LUST:
Name: BENTON COUNTY PUBLIC WORKS
Address: 360 SW AVERY
City,State,Zip: CORVALLIS, OR 97330
Region: Western Region
Facility ID: 02-90-4168
Cleanup Received Date: 01/17/1990
Cleanup Start Date: Not reported
Cleanup Complete Date: Not reported
Decode for Region: West Region

UST:
Name: BENTON COUNTY PUBLIC WORKS
Address: 360 SW AVERY AVE
City: CORVALLIS
Facility ID: 6478
Facility Telephone: (503) 757-6821
Permittee Name: HAROLD MARX, ADMINISTRATIVE OFFICER
Number of Permitted Tanks: Not reported
Active Tanks: Not reported
Decommissioned Tanks: 5
Number of Tanks: 5

AST:
Facility ID: 17699
Name: BENTON COUNTY
Address: 360 SW AVERY AVE
City,State,Zip: CORVALLIS, OR 973331139

BENTON COUNTY PUBLIC WORKS (Continued) **U000434345**

Substance:	DIESEL
Reporting Quantities:	Not reported
Quantity Units:	Not reported
Physical State:	Not reported
Storage 1:	Above ground tank
Storage 2:	Not reported
Owner-Operator Name:	Gary
Direct Site Phone:	5417666821
Report Class:	Annual
Report Year:	2022
Is Poisonous Gas:	No
Is Poisonous Material:	No
Is Biological Hazard:	No
Is Radioactive Material:	No
Is Explosive:	No
Status:	ACTIVE
Nature of Business:	GENERAL GOVERNMENT W/ CARDLOCK
NAICS Code:	"447190,424710"
Maximum Daily Amount Code:	21
Maximum Daily Amount Code Range:	5,000-9,999
Maximum Daily Amount Units:	gal
Is Solid State:	No
Is Liquid State:	Yes
Is Gaseous State:	No
Is Combustible Dust:	No
Is Fire Hazard:	No
Is Sudden Release of Pressure Hazard:	No
Is Reactive Hazard:	No
Is Immediate Hazard:	No
Is Delayed Hazard:	No
Is Corrosive to Metal:	No
Is Flammable:	Yes
Is Gas Under Pressure:	No
Is Physical HNOC:	No
Is Emission of Gas With Water:	No
Is Organic Peroxide:	No
Is Oxidizer:	No
Is Pyrophoric liquid or solid:	No
Is Pyrophoric Gas:	No
Is Self-Heating:	No
Is Self-Reacting:	No
Is Acute Toxicity:	No
Is Aspiration Hazard:	Yes
Is Carcinogenicity:	No
Is Germ Cell Mutagenicity:	No
Is Health HNOC:	No
Is Reproductive Toxicity:	No
Is Respiratory or Skin Sensitization:	No
Is Serious Eye Damage or Eye Irritation:	No
Is Simple Asphyxiate:	No
Is Skin Corrosion or Irritation:	Yes
Is Specific Target Organ Toxicity:	No
Facility ID:	17699
Name:	BENTON COUNTY
Address:	360 SW AVERY AVE
City,State,Zip:	CORVALLIS, OR 973331139

BENTON COUNTY PUBLIC WORKS (Continued) **U000434345**

Substance:	GASOLINE
Reporting Quantities:	Not reported
Quantity Units:	Not reported
Physical State:	Not reported
Storage 1:	Above ground tank
Storage 2:	Not reported
Owner-Operator Name:	Gary
Direct Site Phone:	5417666821
Report Class:	Annual
Report Year:	2022
Is Poisonous Gas:	No
Is Poisonous Material:	No
Is Biological Hazard:	No
Is Radioactive Material:	No
Is Explosive:	No
Status:	ACTIVE
Nature of Business:	GENERAL GOVERNMENT W/ CARDLOCK
NAICS Code:	"447190,424710"
Maximum Daily Amount Code:	21
Maximum Daily Amount Code Range:	5,000-9,999
Maximum Daily Amount Units:	gal
Is Solid State:	No
Is Liquid State:	Yes
Is Gaseous State:	No
Is Combustible Dust:	No
Is Fire Hazard:	No
Is Sudden Release of Pressure Hazard:	No
Is Reactive Hazard:	No
Is Immediate Hazard:	No
Is Delayed Hazard:	No
Is Corrosive to Metal:	No
Is Flammable:	Yes
Is Gas Under Pressure:	No
Is Physical HNOC:	No
Is Emission of Gas With Water:	No
Is Organic Peroxide:	No
Is Oxidizer:	No
Is Pyrophoric liquid or solid:	No
Is Pyrophoric Gas:	No
Is Self-Heating:	No
Is Self-Reacting:	No
Is Acute Toxicity:	No
Is Aspiration Hazard:	Yes
Is Carcinogenicity:	No
Is Germ Cell Mutagenicity:	No
Is Health HNOC:	No
Is Reproductive Toxicity:	No
Is Respiratory or Skin Sensitization:	No
Is Serious Eye Damage or Eye Irritation:	Yes
Is Simple Asphyxiate:	No
Is Skin Corrosion or Irritation:	Yes
Is Specific Target Organ Toxicity:	No
Facility ID:	17699
Name:	BENTON COUNTY
Address:	360 SW AVERY AVE
City,State,Zip:	CORVALLIS, OR 973331139

BENTON COUNTY PUBLIC WORKS (Continued) **U000434345**

Substance:	PROPANE
Reporting Quantities:	Not reported
Quantity Units:	Not reported
Physical State:	Not reported
Storage 1:	Above ground tank
Storage 2:	Not reported
Owner-Operator Name:	Gary
Direct Site Phone:	5417666821
Report Class:	Annual
Report Year:	2022
Is Poisonous Gas:	No
Is Poisonous Material:	No
Is Biological Hazard:	No
Is Radioactive Material:	No
Is Explosive:	No
Status:	ACTIVE
Nature of Business:	GENERAL GOVERNMENT W/ CARDLOCK
NAICS Code:	"447190,424710"
Maximum Daily Amount Code:	10
Maximum Daily Amount Code Range:	200-499
Maximum Daily Amount Units:	gal
Is Solid State:	No
Is Liquid State:	No
Is Gaseous State:	Yes
Is Combustible Dust:	No
Is Fire Hazard:	No
Is Sudden Release of Pressure Hazard:	No
Is Reactive Hazard:	No
Is Immediate Hazard:	No
Is Delayed Hazard:	No
Is Corrosive to Metal:	No
Is Flammable:	Yes
Is Gas Under Pressure:	Yes
Is Physical HNOC:	No
Is Emission of Gas With Water:	No
Is Organic Peroxide:	No
Is Oxidizer:	No
Is Pyrophoric liquid or solid:	No
Is Pyrophoric Gas:	No
Is Self-Heating:	No
Is Self-Reacting:	No
Is Acute Toxicity:	No
Is Aspiration Hazard:	No
Is Carcinogenicity:	No
Is Germ Cell Mutagenicity:	No
Is Health HNOC:	No
Is Reproductive Toxicity:	No
Is Respiratory or Skin Sensitization:	No
Is Serious Eye Damage or Eye Irritation:	Yes
Is Simple Asphyxiate:	Yes
Is Skin Corrosion or Irritation:	Yes
Is Specific Target Organ Toxicity:	No
Facility ID:	17699
Name:	BENTON COUNTY
Address:	360 SW AVERY AVE
City,State,Zip:	CORVALLIS, OR 973331139

BENTON COUNTY PUBLIC WORKS (Continued) **U000434345**

Substance:	DIESEL
Reporting Quantities:	Not reported
Quantity Units:	Not reported
Physical State:	Not reported
Storage 1:	Above ground tank
Storage 2:	Not reported
Owner-Operator Name:	Gary
Direct Site Phone:	5417666821
Report Class:	Annual
Report Year:	2021
Is Poisonous Gas:	No
Is Poisonous Material:	No
Is Biological Hazard:	No
Is Radioactive Material:	No
Is Explosive:	No
Status:	Not reported
Nature of Business:	GENERAL GOVERNMENT W/ CARDLOCK
NAICS Code:	"447190,424710"
Maximum Daily Amount Code:	21
Maximum Daily Amount Code Range:	5,000-9,999
Maximum Daily Amount Units:	gal
Is Solid State:	No
Is Liquid State:	Yes
Is Gaseous State:	No
Is Combustible Dust:	No
Is Fire Hazard:	No
Is Sudden Release of Pressure Hazard:	No
Is Reactive Hazard:	No
Is Immediate Hazard:	No
Is Delayed Hazard:	No
Is Corrosive to Metal:	No
Is Flammable:	Yes
Is Gas Under Pressure:	No
Is Physical HNOC:	No
Is Emission of Gas With Water:	No
Is Organic Peroxide:	No
Is Oxidizer:	No
Is Pyrophoric liquid or solid:	No
Is Pyrophoric Gas:	No
Is Self-Heating:	No
Is Self-Reacting:	No
Is Acute Toxicity:	No
Is Aspiration Hazard:	Yes
Is Carcinogenicity:	No
Is Germ Cell Mutagenicity:	No
Is Health HNOC:	No
Is Reproductive Toxicity:	No
Is Respiratory or Skin Sensitization:	No
Is Serious Eye Damage or Eye Irritation:	No
Is Simple Asphyxiate:	No
Is Skin Corrosion or Irritation:	Yes
Is Specific Target Organ Toxicity:	No

Facility ID:	17699
Name:	BENTON COUNTY
Address:	360 SW AVERY AVE
City,State,Zip:	CORVALLIS, OR 973331139

BENTON COUNTY PUBLIC WORKS (Continued) **U000434345**

Substance:	GASOLINE
Reporting Quantities:	Not reported
Quantity Units:	Not reported
Physical State:	Not reported
Storage 1:	Above ground tank
Storage 2:	Not reported
Owner-Operator Name:	Gary
Direct Site Phone:	5417666821
Report Class:	Annual
Report Year:	2021
Is Poisonous Gas:	No
Is Poisonous Material:	No
Is Biological Hazard:	No
Is Radioactive Material:	No
Is Explosive:	No
Status:	Not reported
Nature of Business:	GENERAL GOVERNMENT W/ CARDLOCK
NAICS Code:	"447190,424710"
Maximum Daily Amount Code:	21
Maximum Daily Amount Code Range:	5,000-9,999
Maximum Daily Amount Units:	gal
Is Solid State:	No
Is Liquid State:	Yes
Is Gaseous State:	No
Is Combustible Dust:	No
Is Fire Hazard:	No
Is Sudden Release of Pressure Hazard:	No
Is Reactive Hazard:	No
Is Immediate Hazard:	No
Is Delayed Hazard:	No
Is Corrosive to Metal:	No
Is Flammable:	Yes
Is Gas Under Pressure:	No
Is Physical HNOC:	No
Is Emission of Gas With Water:	No
Is Organic Peroxide:	No
Is Oxidizer:	No
Is Pyrophoric liquid or solid:	No
Is Pyrophoric Gas:	No
Is Self-Heating:	No
Is Self-Reacting:	No
Is Acute Toxicity:	No
Is Aspiration Hazard:	Yes
Is Carcinogenicity:	No
Is Germ Cell Mutagenicity:	No
Is Health HNOC:	No
Is Reproductive Toxicity:	No
Is Respiratory or Skin Sensitization:	No
Is Serious Eye Damage or Eye Irritation:	Yes
Is Simple Asphyxiate:	No
Is Skin Corrosion or Irritation:	Yes
Is Specific Target Organ Toxicity:	No
Facility ID:	17699
Name:	BENTON COUNTY
Address:	360 SW AVERY AVE
City,State,Zip:	CORVALLIS, OR 973331139

BENTON COUNTY PUBLIC WORKS (Continued) **U000434345**

Substance:	PROPANE
Reporting Quantities:	Not reported
Quantity Units:	Not reported
Physical State:	Not reported
Storage 1:	Above ground tank
Storage 2:	Not reported
Owner-Operator Name:	Gary
Direct Site Phone:	5417666821
Report Class:	Annual
Report Year:	2021
Is Poisonous Gas:	No
Is Poisonous Material:	No
Is Biological Hazard:	No
Is Radioactive Material:	No
Is Explosive:	No
Status:	Not reported
Nature of Business:	GENERAL GOVERNMENT W/ CARDLOCK
NAICS Code:	"447190,424710"
Maximum Daily Amount Code:	11
Maximum Daily Amount Code Range:	500-999
Maximum Daily Amount Units:	gal
Is Solid State:	No
Is Liquid State:	No
Is Gaseous State:	Yes
Is Combustible Dust:	No
Is Fire Hazard:	No
Is Sudden Release of Pressure Hazard:	No
Is Reactive Hazard:	No
Is Immediate Hazard:	No
Is Delayed Hazard:	No
Is Corrosive to Metal:	No
Is Flammable:	Yes
Is Gas Under Pressure:	Yes
Is Physical HNOC:	No
Is Emission of Gas With Water:	No
Is Organic Peroxide:	No
Is Oxidizer:	No
Is Pyrophoric liquid or solid:	No
Is Pyrophoric Gas:	No
Is Self-Heating:	No
Is Self-Reacting:	No
Is Acute Toxicity:	No
Is Aspiration Hazard:	No
Is Carcinogenicity:	No
Is Germ Cell Mutagenicity:	No
Is Health HNOC:	No
Is Reproductive Toxicity:	No
Is Respiratory or Skin Sensitization:	No
Is Serious Eye Damage or Eye Irritation:	Yes
Is Simple Asphyxiate:	Yes
Is Skin Corrosion or Irritation:	Yes
Is Specific Target Organ Toxicity:	No
Facility ID:	17699
Name:	BENTON COUNTY
Address:	360 SW AVERY AVE
City,State,Zip:	CORVALLIS, OR 973331139

BENTON COUNTY PUBLIC WORKS (Continued) **U000434345**

Substance:	DIESEL
Reporting Quantities:	Not reported
Quantity Units:	Not reported
Physical State:	Not reported
Storage 1:	Above ground tank
Storage 2:	Not reported
Owner-Operator Name:	Gary
Direct Site Phone:	5417666821
Report Class:	Annual
Report Year:	2017
Is Poisonous Gas:	No
Is Poisonous Material:	No
Is Biological Hazard:	No
Is Radioactive Material:	No
Is Explosive:	No
Status:	Not reported
Nature of Business:	GENERAL GOVERNMENT W/ CARDLOCK
NAICS Code:	Not reported
Maximum Daily Amount Code:	21
Maximum Daily Amount Code Range:	5,000-9,999
Maximum Daily Amount Units:	gal
Is Solid State:	No
Is Liquid State:	Yes
Is Gaseous State:	No
Is Combustible Dust:	No
Is Fire Hazard:	No
Is Sudden Release of Pressure Hazard:	No
Is Reactive Hazard:	No
Is Immediate Hazard:	No
Is Delayed Hazard:	No
Is Corrosive to Metal:	No
Is Flammable:	Yes
Is Gas Under Pressure:	No
Is Physical HNOC:	No
Is Emission of Gas With Water:	No
Is Organic Peroxide:	No
Is Oxidizer:	No
Is Pyrophoric liquid or solid:	No
Is Pyrophoric Gas:	No
Is Self-Heating:	No
Is Self-Reacting:	No
Is Acute Toxicity:	No
Is Aspiration Hazard:	Yes
Is Carcinogenicity:	No
Is Germ Cell Mutagenicity:	No
Is Health HNOC:	No
Is Reproductive Toxicity:	No
Is Respiratory or Skin Sensitization:	No
Is Serious Eye Damage or Eye Irritation:	No
Is Simple Asphyxiate:	No
Is Skin Corrosion or Irritation:	Yes
Is Specific Target Organ Toxicity:	No

Facility ID:	17699
Name:	BENTON COUNTY
Address:	360 SW AVERY AVE
City,State,Zip:	CORVALLIS, OR 973331139

BENTON COUNTY PUBLIC WORKS (Continued) **U000434345**

Substance:	GASOLINE
Reporting Quantities:	Not reported
Quantity Units:	Not reported
Physical State:	Not reported
Storage 1:	Above ground tank
Storage 2:	Not reported
Owner-Operator Name:	Gary
Direct Site Phone:	5417666821
Report Class:	Annual
Report Year:	2017
Is Poisonous Gas:	No
Is Poisonous Material:	No
Is Biological Hazard:	No
Is Radioactive Material:	No
Is Explosive:	No
Status:	Not reported
Nature of Business:	GENERAL GOVERNMENT W/ CARDLOCK
NAICS Code:	Not reported
Maximum Daily Amount Code:	21
Maximum Daily Amount Code Range:	5,000-9,999
Maximum Daily Amount Units:	gal
Is Solid State:	No
Is Liquid State:	Yes
Is Gaseous State:	No
Is Combustible Dust:	No
Is Fire Hazard:	No
Is Sudden Release of Pressure Hazard:	No
Is Reactive Hazard:	No
Is Immediate Hazard:	No
Is Delayed Hazard:	No
Is Corrosive to Metal:	No
Is Flammable:	Yes
Is Gas Under Pressure:	No
Is Physical HNOC:	No
Is Emission of Gas With Water:	No
Is Organic Peroxide:	No
Is Oxidizer:	No
Is Pyrophoric liquid or solid:	No
Is Pyrophoric Gas:	No
Is Self-Heating:	No
Is Self-Reacting:	No
Is Acute Toxicity:	No
Is Aspiration Hazard:	Yes
Is Carcinogenicity:	No
Is Germ Cell Mutagenicity:	No
Is Health HNOC:	No
Is Reproductive Toxicity:	No
Is Respiratory or Skin Sensitization:	No
Is Serious Eye Damage or Eye Irritation:	Yes
Is Simple Asphyxiate:	No
Is Skin Corrosion or Irritation:	Yes
Is Specific Target Organ Toxicity:	No

Facility ID:	17699
Name:	BENTON COUNTY
Address:	360 SW AVERY AVE
City,State,Zip:	CORVALLIS, OR 973331139

BENTON COUNTY PUBLIC WORKS (Continued) **U000434345**

Substance:	PROPANE
Reporting Quantities:	Not reported
Quantity Units:	Not reported
Physical State:	Not reported
Storage 1:	Above ground tank
Storage 2:	Not reported
Owner-Operator Name:	Gary
Direct Site Phone:	5417666821
Report Class:	Annual
Report Year:	2017
Is Poisonous Gas:	No
Is Poisonous Material:	No
Is Biological Hazard:	No
Is Radioactive Material:	No
Is Explosive:	No
Status:	Not reported
Nature of Business:	GENERAL GOVERNMENT W/ CARDLOCK
NAICS Code:	Not reported
Maximum Daily Amount Code:	11
Maximum Daily Amount Code Range:	500-999
Maximum Daily Amount Units:	gal
Is Solid State:	No
Is Liquid State:	No
Is Gaseous State:	Yes
Is Combustible Dust:	No
Is Fire Hazard:	No
Is Sudden Release of Pressure Hazard:	No
Is Reactive Hazard:	No
Is Immediate Hazard:	No
Is Delayed Hazard:	No
Is Corrosive to Metal:	No
Is Flammable:	Yes
Is Gas Under Pressure:	Yes
Is Physical HNOC:	No
Is Emission of Gas With Water:	No
Is Organic Peroxide:	No
Is Oxidizer:	No
Is Pyrophoric liquid or solid:	No
Is Pyrophoric Gas:	No
Is Self-Heating:	No
Is Self-Reacting:	No
Is Acute Toxicity:	No
Is Aspiration Hazard:	No
Is Carcinogenicity:	No
Is Germ Cell Mutagenicity:	No
Is Health HNOC:	No
Is Reproductive Toxicity:	No
Is Respiratory or Skin Sensitization:	No
Is Serious Eye Damage or Eye Irritation:	Yes
Is Simple Asphyxiate:	Yes
Is Skin Corrosion or Irritation:	Yes
Is Specific Target Organ Toxicity:	No
Facility ID:	17699
Name:	BENTON COUNTY
Address:	360 SW AVERY AVE
City,State,Zip:	CORVALLIS, OR 973331139

BENTON COUNTY PUBLIC WORKS (Continued) **U000434345**

Substance:	DIESEL
Reporting Quantities:	Not reported
Quantity Units:	Not reported
Physical State:	Not reported
Storage 1:	Above ground tank
Storage 2:	Not reported
Owner-Operator Name:	Gary
Direct Site Phone:	5417666821
Report Class:	Annual
Report Year:	2018
Is Poisonous Gas:	No
Is Poisonous Material:	No
Is Biological Hazard:	No
Is Radioactive Material:	No
Is Explosive:	No
Status:	Not reported
Nature of Business:	GENERAL GOVERNMENT W/ CARDLOCK
NAICS Code:	Not reported
Maximum Daily Amount Code:	21
Maximum Daily Amount Code Range:	5,000-9,999
Maximum Daily Amount Units:	gal
Is Solid State:	No
Is Liquid State:	Yes
Is Gaseous State:	No
Is Combustible Dust:	No
Is Fire Hazard:	No
Is Sudden Release of Pressure Hazard:	No
Is Reactive Hazard:	No
Is Immediate Hazard:	No
Is Delayed Hazard:	No
Is Corrosive to Metal:	No
Is Flammable:	Yes
Is Gas Under Pressure:	No
Is Physical HNOC:	No
Is Emission of Gas With Water:	No
Is Organic Peroxide:	No
Is Oxidizer:	No
Is Pyrophoric liquid or solid:	No
Is Pyrophoric Gas:	No
Is Self-Heating:	No
Is Self-Reacting:	No
Is Acute Toxicity:	No
Is Aspiration Hazard:	Yes
Is Carcinogenicity:	No
Is Germ Cell Mutagenicity:	No
Is Health HNOC:	No
Is Reproductive Toxicity:	No
Is Respiratory or Skin Sensitization:	No
Is Serious Eye Damage or Eye Irritation:	No
Is Simple Asphyxiate:	No
Is Skin Corrosion or Irritation:	Yes
Is Specific Target Organ Toxicity:	No

Facility ID:	17699
Name:	BENTON COUNTY
Address:	360 SW AVERY AVE
City,State,Zip:	CORVALLIS, OR 973331139

BENTON COUNTY PUBLIC WORKS (Continued) **U000434345**

Substance:	GASOLINE
Reporting Quantities:	Not reported
Quantity Units:	Not reported
Physical State:	Not reported
Storage 1:	Above ground tank
Storage 2:	Not reported
Owner-Operator Name:	Gary
Direct Site Phone:	5417666821
Report Class:	Annual
Report Year:	2018
Is Poisonous Gas:	No
Is Poisonous Material:	No
Is Biological Hazard:	No
Is Radioactive Material:	No
Is Explosive:	No
Status:	Not reported
Nature of Business:	GENERAL GOVERNMENT W/ CARDLOCK
NAICS Code:	Not reported
Maximum Daily Amount Code:	21
Maximum Daily Amount Code Range:	5,000-9,999
Maximum Daily Amount Units:	gal
Is Solid State:	No
Is Liquid State:	Yes
Is Gaseous State:	No
Is Combustible Dust:	No
Is Fire Hazard:	No
Is Sudden Release of Pressure Hazard:	No
Is Reactive Hazard:	No
Is Immediate Hazard:	No
Is Delayed Hazard:	No
Is Corrosive to Metal:	No
Is Flammable:	Yes
Is Gas Under Pressure:	No
Is Physical HNOC:	No
Is Emission of Gas With Water:	No
Is Organic Peroxide:	No
Is Oxidizer:	No
Is Pyrophoric liquid or solid:	No
Is Pyrophoric Gas:	No
Is Self-Heating:	No
Is Self-Reacting:	No
Is Acute Toxicity:	No
Is Aspiration Hazard:	Yes
Is Carcinogenicity:	No
Is Germ Cell Mutagenicity:	No
Is Health HNOC:	No
Is Reproductive Toxicity:	No
Is Respiratory or Skin Sensitization:	No
Is Serious Eye Damage or Eye Irritation:	Yes
Is Simple Asphyxiate:	No
Is Skin Corrosion or Irritation:	Yes
Is Specific Target Organ Toxicity:	No

Click this hyperlink while viewing on your computer to access
8 additional OR AST: record(s) in the EDR Site Report.

BENTON COUNTY PUBLIC WORKS (Continued) **U000434345**

VCS:
Name: BENTON COUNTY PUBLIC WORKS
Address: 360 SW AVERY AVE.
City,State,Zip: CORVALLIS, OR 97333
ECS Site ID: 3161
Facility Size: 6.5 acres
Action: Site Screening recommended (EV)
Start Date: 11/05/2001
End Date: 11/05/2001
Program: VCP
Latitude: 44.5516
Longitude: -123.2683
Primary Action Flag: False
Investigation Code: SUS

OR CDL2:
Name: Not reported
Address: 360 SW AVERY
City,State,Zip: CORVALLIS, OR 97333
Region: 2
Facility Id: 010215
Incident Number: 010215
Report Date: Not reported
Dist Id Number: 0076
Resp Id Number: HM05
Unit: Not reported
Cause: 11
Area Type: 1
Scene Type: 1
Agency Id: 012785
OERS Num: Not reported
Incident Date: 08/06/2001
Remarks: Not reported

OR SPILLS:
Name: Not reported
Address: 360 SW AVERY AVE
City,State,Zip: CORVALLIS, OR 97333-1139
Facility ID: 1998-0339
Incident Status: Archive
Material: Not reported
Quantity: 15
Unit of Measure: Gallons
Release Date: 02/12/1998
Description: 15 gallons non-PCB oil from transformer (tree fell and knocked pole)
Lat/Long: 44.5516 / -123.2683
Source: Electrical Equipment
Media: Non-saturated soil, rock, etc.
Responsible Company: Not reported
Responsible Address: Not reported
Responsible City,St,Zip: Not reported
Unknown Quantity Released: Not reported
Maximum Potential Quantity: Not reported
Quantity Recovered: Not reported

BENTON COUNTY PUBLIC WORKS (Continued) **U000434345**

HAZMAT:

Name:	Not reported
Address:	360 SW AVERY
City,State,Zip:	CORVALLIS, OR 97333
Responsble Party:	VALIANT
RP Company:	BENTON CO SHERIFF'S OFFICE
RP Address:	180 NW 5TH ST
RP City,St,Zip:	CORVALLIS, OR 97333
Facility ID:	010215
OERS Number:	Not reported
Dept Rsp:	HAZMAT TEAM LINN\\BENTON - 05
Narrative:	Not reported
Property Loss:	Not reported
Amount Released:	Not reported
Service County:	Not reported
Service Name:	Not reported
Incident Type:	Not reported
Civilian Casualty Activity:	Not reported
Chemical Name:	Not reported
Hazmat Area Affected:	Not reported
Hazmat Area Evacuated:	Not reported
Hazmat Container Type:	Not reported
Hazmat Physical State Released:	Not reported
Hazmat Released Into:	Not reported
Hazmat Released Volume Units:	Not reported
Hazmat Released Weight Units:	Not reported
Hazmat Released From:	Not reported
Hazmat Area Affected Measurement:	Not reported
Hazmat No. of People Evacuated:	Not reported
Hazmat No of Buildings Evacuated:	Not reported
Incident Content Loss:	Not reported
Civilian Casualty Patient Disposition:	Not reported
Incident Mixed Use Property:	Not reported
Location Type:	Not reported
Incident Aid Given Or Received:	Not reported
Incident AID Received from FDID:	Not reported
Incident Aided Department FDID:	Not reported
Person Involved Business Name:	Not reported
Person Involved First Name:	Not reported
Person Involved Last Name:	Not reported
Person Involved Type:	Not reported
Person Involved Phone Number:	Not reported
Person Involved Primary Language:	Not reported
Hazmat Evacuated Measurement:	Not reported
Hazmat Story of Release:	Not reported
Remark:	Not reported
Incident District:	CORVALLIS FIRE DEPT
Date Added:	08/23/2001
Unit:	Not reported
Agency Phone:	5417666961
Osfm Incident Report Number:	010215
Dept. Responding:	HAZMAT TEAM LINN\\BENTON - 05
Person Making Report:	DE BAILY
Title:	LT
Agency:	HAZMAT TEAM LINN\\BENTON - 05
Phone:	5417666961
Date Of Incident:	08/06/2001

BENTON COUNTY PUBLIC WORKS (Continued) **U000434345**

Call Time:	12:30:00 PM
In Route:	12:45:00 PM
Arrival:	12:53:00 PM
Depart Scene:	12:00:00 AM
Back In Quarters:	12:00:00 AM
In Service:	4:04:00 PM
Dist Of Incident:	CORVALLIS FIRE DEPT
Were State Resources Used?:	False
Was Oers Notified?:	False
Oers Number:	Not reported
Team Number:	HM05
Agency Report Number:	012785
Unit:	Not reported
Highway:	Not reported
Mile Post:	Not reported
Scene Type:	Public Land
Area Type:	Commercial
Responsible Party(Ies):	VALIANT
Company:	BENTON CO SHERIFF'S OFFICE
Respcontact:	Not reported
Address:	180 NW 5TH ST
Resp City:	CORVALLIS
Resp State:	OR
Resp ZipCode:	97333
Phone:	5417666958
Resp Phone2:	Not reported
Weather:	0
Temperature:	0
Wind Speed:	0
Wind Direction:	Not reported
Were Haz Materials Released?:	False
Operation Performed:	Not reported
Cause:	Clandestine Drug Lab
Vehicle And Cargo:	5000
Fixed Property:	0
Total Loss:	$5,000.00
Hazmat Population Density:	Not reported
HazMat Actions Taken - Description:	Not reported
Hazmat Factors Contributing To Release:	Not reported
Hazmat DOT Hazard Classification:	Not reported
Hazmat CAS Number:	Not reported
Hazardous Materials Release:	Not reported
Fire Incident Type:	Not reported
Property Use:	Not reported
Latitude:	Not reported
Longitude:	Not reported
Hazmat Disposition:	Not reported

Chemical:

Chemical Info:	4343
Chemical Id:	35430
Incident Id:	010215
Chemical Name:	UNKNOWN CHEMICAL
UNNA:	Not reported
Amount At Risk:	0
Amount Released:	0
Amount Measured:	0
Biological:	False

BENTON COUNTY PUBLIC WORKS (Continued) **U000434345**

Radiological: False

Chemical Id: 35430
Chemical Name: UNKNOWN CHEMICAL
Hazardous Ingredient: UNKNOWN CHEMICAL
Hazardous Class 1: 9.0
Hazardous Class 2: Not reported
Hazardous Rank: 2
Case Number: Not reported
UNNA Number: Not reported
EPA Pest Reg: Not reported
EHA Chem: Not reported
PSM Chem: Not reported
CAA 112R Chem: Not reported

Method:
Method Used Id: 881
Incident Id: 010215
Identity Method: 6

Released:
Release Behavior Id: 2553
Incident Id: 010215
Behavior: 9

Narrative:
Narrative Id: 949
Incident Id: 010215
Incident Narrative: AGENCY ASSIST FOR EVIDENCE COLLECTION OPERATION. STOOD BY W/DECON AND MEDIC UNIT. DECON PERFORMED. ASSISTED SAMPLERS W/SUIT REMOVAL. MEDICAL EVALUATION PERFORMED OF OFFICERS AT CONCLUSION OF OPERATION. CHEMICALS WERE IN MARKED AND UNMARKED CONTAINERS, NO RELEASE. ESTIMATE OF LOSS IS VALUE OF MOTORHOME USED AS A MOBILE LAB.
Incident Date: 8/6/2001

HSIS:
Name: BENTON COUNTY
Address: 360 SW AVERY AVE
City,State,Zip: CORVALLIS, OR 973331139
Facility ID: 017699
Department Or Division Of Company: Not reported
Chemical Is Extremely Hazardous Substance (EHS: Not reported
Contains 112R: Not reported
Facility Has Written Emergency Plan: Not reported
NAICS Code 1: Not reported
NAICS Desc 1: Not reported
NAICS Code 2: Not reported
NAICS Desc 2: Not reported
Manager Name: Not reported
Business Phone: Not reported
Mailing Address: Not reported
Mailing City: Not reported
Mailing State: Not reported
Mailing Zip: Not reported

BENTON COUNTY PUBLIC WORKS (Continued) **U000434345**

No. of Employees:	Not reported
Day Phone:	Not reported
Placard:	Not reported
Fire Dept Code:	Not reported
FD:	CORVALLIS FD
Sprinkler System:	Not reported
Emergency Contact:	Not reported
Emergency Procedure:	Not reported
Business Type:	Not reported
Facility Type:	Government
Department:	PUBLIC WORKS
Status:	ACTIVE
Latitude:	44.5515
Longitude:	-123.267
Status TRI:	Active
Status RMP:	Active
Status PSM:	Active
Status CR2K:	Inactive
Status 302:	Active
Owner Name:	Gary Stockhoff
Last Reported ID:	36830
Case Number:	64742547
Chemical Name:	MOTOR OIL
EHS Name:	Not reported
Is Pure:	No
Is Mix:	Yes
Is EHS:	Not reported
Mixture Component:	Not reported
Maximum Daily Amount Code:	11
Maximum Daily Amount Unit:	gal
Chemical Added Date:	06/27/2017
Is Chem PSM:	No
Is Chem 112R:	No
Is Chem 302:	No
Is Pesticide:	No
Is Fertilizer:	No
Physical State:	Liquid
UNNA Number:	N/A
NFPA Health:	1
NFPA Flammability:	2
NFPA Reactivity:	0
NFPA Special Notice:	N/A
Hazards:	Health SkinCorrosion, Physical Combustive
Number of Days Onsite:	365
Year:	2018
Case Number:	74986
Chemical Name:	PROPANE
EHS Name:	Not reported
Is Pure:	No
Is Mix:	Yes
Is EHS:	Not reported
Mixture Component:	Not reported
Maximum Daily Amount Code:	11
Maximum Daily Amount Unit:	gal
Chemical Added Date:	06/27/2017
Is Chem PSM:	No

BENTON COUNTY PUBLIC WORKS (Continued) **U000434345**

Is Chem 112R:	No
Is Chem 302:	No
Is Pesticide:	No
Is Fertilizer:	No
Physical State:	Gas
UNNA Number:	1978
NFPA Health:	2
NFPA Flammability:	4
NFPA Reactivity:	0
NFPA Special Notice:	N/A
Hazards:	Health Asphyxiant, Health SeriousEye, Health SkinCorrosion, Physical Combustive, Physical Flammable
Number of Days Onsite:	365
Year:	2018

Case Number:	67561
Chemical Name:	TRAFFIC PAINT-ACRYLIC
EHS Name:	Not reported
Is Pure:	No
Is Mix:	Yes
Is EHS:	Not reported
Mixture Component:	Not reported
Maximum Daily Amount Code:	30
Maximum Daily Amount Unit:	gal
Chemical Added Date:	06/27/2017
Is Chem PSM:	No
Is Chem 112R:	No
Is Chem 302:	No
Is Pesticide:	No
Is Fertilizer:	No
Physical State:	Liquid
UNNA Number:	Not reported
NFPA Health:	Not reported
NFPA Flammability:	Not reported
NFPA Reactivity:	Not reported
NFPA Special Notice:	Not reported
Hazards:	Health SeriousEye, Physical Combustive
Number of Days Onsite:	365
Year:	2018

Case Number:	7440371
Chemical Name:	ARGON/CARBON DIOXIDE MIXTURE
EHS Name:	Not reported
Is Pure:	No
Is Mix:	Yes
Is EHS:	Not reported
Mixture Component:	Not reported
Maximum Daily Amount Code:	11
Maximum Daily Amount Unit:	cuft
Chemical Added Date:	06/27/2017
Is Chem PSM:	No
Is Chem 112R:	No
Is Chem 302:	No
Is Pesticide:	No
Is Fertilizer:	No
Physical State:	Gas
UNNA Number:	1956

BENTON COUNTY PUBLIC WORKS (Continued) **U000434345**

NFPA Health:	1
NFPA Flammability:	0
NFPA Reactivity:	0
NFPA Special Notice:	Not reported
Hazards:	Health Asphyxiant, Physical Flammable
Number of Days Onsite:	365
Year:	2018
Case Number:	61790532
Chemical Name:	DIATOMACEOUS EARTH
EHS Name:	Not reported
Is Pure:	No
Is Mix:	Yes
Is EHS:	Not reported
Mixture Component:	Not reported
Maximum Daily Amount Code:	20
Maximum Daily Amount Unit:	lbs
Chemical Added Date:	06/27/2017
Is Chem PSM:	No
Is Chem 112R:	No
Is Chem 302:	No
Is Pesticide:	No
Is Fertilizer:	No
Physical State:	Solid
UNNA Number:	0
NFPA Health:	Not reported
NFPA Flammability:	Not reported
NFPA Reactivity:	Not reported
NFPA Special Notice:	Not reported
Hazards:	Health Respiratory
Number of Days Onsite:	365
Year:	2018
Case Number:	68476346
Chemical Name:	DIESEL
EHS Name:	Not reported
Is Pure:	No
Is Mix:	Yes
Is EHS:	Not reported
Mixture Component:	Not reported
Maximum Daily Amount Code:	21
Maximum Daily Amount Unit:	gal
Chemical Added Date:	06/27/2017
Is Chem PSM:	No
Is Chem 112R:	No
Is Chem 302:	No
Is Pesticide:	No
Is Fertilizer:	No
Physical State:	Liquid
UNNA Number:	1202
NFPA Health:	2
NFPA Flammability:	2
NFPA Reactivity:	0
NFPA Special Notice:	N/A
Hazards:	Health Aspiration, Health SkinCorrosion, Physical Combustive
Number of Days Onsite:	365
Year:	2018

BENTON COUNTY PUBLIC WORKS (Continued) **U000434345**

Case Number:	8006619
Chemical Name:	GASOLINE
EHS Name:	Not reported
Is Pure:	No
Is Mix:	Yes
Is EHS:	Not reported
Mixture Component:	Not reported
Maximum Daily Amount Code:	21
Maximum Daily Amount Unit:	gal
Chemical Added Date:	06/27/2017
Is Chem PSM:	No
Is Chem 112R:	No
Is Chem 302:	No
Is Pesticide:	No
Is Fertilizer:	No
Physical State:	Liquid
UNNA Number:	1203
NFPA Health:	1
NFPA Flammability:	3
NFPA Reactivity:	0
NFPA Special Notice:	N/A
Hazards:	Health Aspiration, Health SeriousEye, Health SkinCorrosion, Physical Combustive
Number of Days Onsite:	365
Year:	2018

Case Number:	14808607
Chemical Name:	GLASS BEADS
EHS Name:	Not reported
Is Pure:	No
Is Mix:	Yes
Is EHS:	Not reported
Mixture Component:	Not reported
Maximum Daily Amount Code:	31
Maximum Daily Amount Unit:	lbs
Chemical Added Date:	06/27/2017
Is Chem PSM:	No
Is Chem 112R:	No
Is Chem 302:	No
Is Pesticide:	No
Is Fertilizer:	No
Physical State:	Solid
UNNA Number:	Not reported
NFPA Health:	Not reported
NFPA Flammability:	Not reported
NFPA Reactivity:	Not reported
NFPA Special Notice:	Not reported
Hazards:	Health Respiratory
Number of Days Onsite:	365
Year:	2018

Case Number:	Not reported
Chemical Name:	Not reported
EHS Name:	Not reported
Is Pure:	Not reported
Is Mix:	Not reported
Is EHS:	Not reported

BENTON COUNTY PUBLIC WORKS (Continued) **U000434345**

Mixture Component:	Not reported
Maximum Daily Amount Code:	Not reported
Maximum Daily Amount Unit:	Not reported
Chemical Added Date:	Not reported
Is Chem PSM:	Not reported
Is Chem 112R:	Not reported
Is Chem 302:	Not reported
Is Pesticide:	Not reported
Is Fertilizer:	Not reported
Physical State:	Not reported
UNNA Number:	Not reported
NFPA Health:	Not reported
NFPA Flammability:	Not reported
NFPA Reactivity:	Not reported
NFPA Special Notice:	Not reported
Hazards:	Not reported
Number of Days Onsite:	Not reported
Year:	Not reported

Chemical:

Chemical Name:	GASOLINE
Physical Description:	LIQUID
Case Number:	8006619
Facility Id:	017699
Physical State Of The Substance:	2
Average Amount Possessed During The Year Code:	20
Maximum Amount Possessed During The Year Code:	21
Applicable Unit Of Measure Code:	2
Description Of The Unit Of Measure:	GALLONS
Type Code:	A
Description:	ABOVEGROUND TANK
Type Code:	Not reported
Temperature Description:	Not reported
Pressure of Code:	1
Pressure Description:	NORMAL PRESSURE
Pressure of Code:	Not reported
Pressure Description:	Not reported
Temperature Description:	NORMAL TEMPERATURE
Temperature of The Hazardous Substance Code:	4
Temperature Description:	Not reported
Temperature of The Hazardous Substance Code:	Not reported
Days Hazardous Substance On Site During Year:	365
Is The Substance Protected A Trade Secret:	False
Description Of The Max Qnty Code:	5,000-9,999
Description Of The Avg Qnty Code:	1,000-4,999
Most Hazardous Ingridient:	PETROLEUM DISTILLATES
United Nations/north America 4 Digit Class Number:	1203
Hazard Rank:	2
EHS Ingredient:	NONE LISTED ON MSDS
Substance Pure:	False
Substance Mix:	True
First Hazardous Class Code For Chemical:	Flammable and Combustible Liquid
Second Hazardous Class Code For Chemical:	Acute Health Hazard
Third Hazardous Class Code For Chemical:	Chronic Health Hazard
Hazard Class 1 Of The Chemical:	3.0
Hazard Class 2 Of The Chemical:	6.3
Hazard Class 3 Of The Chemical:	6.4

BENTON COUNTY PUBLIC WORKS (Continued) **U000434345**

Additional Chemical:

Chemical Is A Toxic 313 Chemical:	N
EPA Pesticide Registration Number:	Not reported
Contains 112R:	Y
Contains EHS:	N
Fertilizer:	N
Pesticide:	N
Contains 313:	Y

Chemical Name:	GLASS BEADS
Physical Description:	SOLID
Case Number:	14808607
Facility Id:	017699
Physical State Of The Substance:	1
Average Amount Possessed During The Year Code:	30
Maximum Amount Possessed During The Year Code:	30
Applicable Unit Of Measure Code:	1
Description Of The Unit Of Measure:	POUNDS
Type Code:	J
Description:	BAG
Type Code:	Not reported
Temperature Description:	Not reported
Pressure of Code:	1
Pressure Description:	NORMAL PRESSURE
Pressure of Code:	Not reported
Pressure Description:	Not reported
Temperature Description:	NORMAL TEMPERATURE
Temperature of The Hazardous Substance Code:	4
Temperature Description:	Not reported
Temperature of The Hazardous Substance Code:	Not reported
Days Hazardous Substance On Site During Year:	365
Is The Substance Protected A Trade Secret:	False
Description Of The Max Qnty Code:	10,000-49,999
Description Of The Avg Qnty Code:	10,000-49,999
Most Hazardous Ingridient:	SILICON DIOXIDE
United Nations/north America 4 Digit Class Number:	Not reported
Hazard Rank:	2
EHS Ingredient:	Not reported
Substance Pure:	False
Substance Mix:	True
First Hazardous Class Code For Chemical:	Miscellaneous Hazardous Material
Second Hazardous Class Code For Chemical:	Not reported
Third Hazardous Class Code For Chemical:	Not reported
Hazard Class 1 Of The Chemical:	9.0
Hazard Class 2 Of The Chemical:	Not reported
Hazard Class 3 Of The Chemical:	Not reported

Additional Chemical:

Chemical Is A Toxic 313 Chemical:	Not reported
EPA Pesticide Registration Number:	Not reported
Contains 112R:	Not reported
Contains EHS:	Not reported
Fertilizer:	Not reported
Pesticide:	Not reported
Contains 313:	Not reported

BENTON COUNTY PUBLIC WORKS (Continued) **U000434345**

Chemical Name:	MOTOR OIL
Physical Description:	LIQUID
Case Number:	64742547
Facility Id:	017699
Physical State Of The Substance:	2
Average Amount Possessed During The Year Code:	11
Maximum Amount Possessed During The Year Code:	11
Applicable Unit Of Measure Code:	2
Description Of The Unit Of Measure:	GALLONS
Type Code:	D
Description:	STEEL DRUM
Type Code:	Not reported
Temperature Description:	Not reported
Pressure of Code:	1
Pressure Description:	NORMAL PRESSURE
Pressure of Code:	Not reported
Pressure Description:	Not reported
Temperature Description:	NORMAL TEMPERATURE
Temperature of The Hazardous Substance Code:	4
Temperature Description:	Not reported
Temperature of The Hazardous Substance Code:	Not reported
Days Hazardous Substance On Site During Year:	365
Is The Substance Protected A Trade Secret:	False
Description Of The Max Qnty Code:	500-999
Description Of The Avg Qnty Code:	500-999
Most Hazardous Ingridient:	PETROLEUM HYDROCARBONS
United Nations/north America 4 Digit Class Number:	0000
Hazard Rank:	2
EHS Ingredient:	Not reported
Substance Pure:	False
Substance Mix:	True
First Hazardous Class Code For Chemical:	Combustible Material
Second Hazardous Class Code For Chemical:	Chronic Health Hazard
Third Hazardous Class Code For Chemical:	Not reported
Hazard Class 1 Of The Chemical:	4.5
Hazard Class 2 Of The Chemical:	6.4
Hazard Class 3 Of The Chemical:	Not reported

Additional Chemical:

Chemical Is A Toxic 313 Chemical:	Not reported
EPA Pesticide Registration Number:	Not reported
Contains 112R:	Not reported
Contains EHS:	Not reported
Fertilizer:	N
Pesticide:	N
Contains 313:	Not reported

Chemical Name:	PROPANE
Physical Description:	GAS
Case Number:	74986
Facility Id:	017699
Physical State Of The Substance:	3
Average Amount Possessed During The Year Code:	11
Maximum Amount Possessed During The Year Code:	21
Applicable Unit Of Measure Code:	2
Description Of The Unit Of Measure:	GALLONS
Type Code:	A

BENTON COUNTY PUBLIC WORKS (Continued) **U000434345**

Description:	ABOVEGROUND TANK
Type Code:	Not reported
Temperature Description:	Not reported
Pressure of Code:	2
Pressure Description:	GREATER THAN NORMAL PRESSURE
Pressure of Code:	Not reported
Pressure Description:	Not reported
Temperature Description:	NORMAL TEMPERATURE
Temperature of The Hazardous Substance Code:	4
Temperature Description:	Not reported
Temperature of The Hazardous Substance Code:	Not reported
Days Hazardous Substance On Site During Year:	5
Is The Substance Protected A Trade Secret:	False
Description Of The Max Qnty Code:	5,000-9,999
Description Of The Avg Qnty Code:	500-999
Most Hazardous Ingridient:	PROPANE
United Nations/north America 4 Digit Class Number:	1075
Hazard Rank:	2
EHS Ingredient:	NONE LISTED ON SDS
Substance Pure:	False
Substance Mix:	True
First Hazardous Class Code For Chemical:	Flammable Gas
Second Hazardous Class Code For Chemical:	Acute Health Hazard
Third Hazardous Class Code For Chemical:	Not reported
Hazard Class 1 Of The Chemical:	2.1
Hazard Class 2 Of The Chemical:	6.3
Hazard Class 3 Of The Chemical:	Not reported

Additional Chemical:

Chemical Is A Toxic 313 Chemical:	N
EPA Pesticide Registration Number:	Not reported
Contains 112R:	N
Contains EHS:	N
Fertilizer:	N
Pesticide:	N
Contains 313:	N

Chemical Name:	TRAFFIC PAINT-ACRYLIC
Physical Description:	LIQUID
Case Number:	67561
Facility Id:	017699
Physical State Of The Substance:	2
Average Amount Possessed During The Year Code:	11
Maximum Amount Possessed During The Year Code:	21
Applicable Unit Of Measure Code:	2
Description Of The Unit Of Measure:	GALLONS
Type Code:	D
Description:	STEEL DRUM
Type Code:	O
Temperature Description:	TOTEBIN
Pressure of Code:	1
Pressure Description:	NORMAL PRESSURE
Pressure of Code:	1
Pressure Description:	NORMAL PRESSURE
Temperature Description:	NORMAL TEMPERATURE
Temperature of The Hazardous Substance Code:	4
Temperature Description:	NORMAL TEMPERATURE

BENTON COUNTY PUBLIC WORKS (Continued) **U000434345**

Temperature of The Hazardous Substance Code:	4
Days Hazardous Substance On Site During Year:	365
Is The Substance Protected A Trade Secret:	False
Description Of The Max Qnty Code:	5,000-9,999
Description Of The Avg Qnty Code:	500-999
Most Hazardous Ingridient:	METHYL ALCOHOL
United Nations/north America 4 Digit Class Number:	Not reported
Hazard Rank:	2
EHS Ingredient:	Not reported
Substance Pure:	False
Substance Mix:	True
First Hazardous Class Code For Chemical:	Flammable and Combustible Liquid
Second Hazardous Class Code For Chemical:	Chronic Health Hazard
Third Hazardous Class Code For Chemical:	Not reported
Hazard Class 1 Of The Chemical:	3.0
Hazard Class 2 Of The Chemical:	6.4
Hazard Class 3 Of The Chemical:	Not reported

Additional Chemical:

Chemical Is A Toxic 313 Chemical:	N
EPA Pesticide Registration Number:	Not reported
Contains 112R:	Not reported
Contains EHS:	Not reported
Fertilizer:	Not reported
Pesticide:	Not reported
Contains 313:	Y

Chemical Name:	ARGON/CARBON DIOXIDE MIXTURE
Physical Description:	GAS
Case Number:	7440371
Facility Id:	017699
Physical State Of The Substance:	3
Average Amount Possessed During The Year Code:	11
Maximum Amount Possessed During The Year Code:	11
Applicable Unit Of Measure Code:	3
Description Of The Unit Of Measure:	CUBIC FEET
Type Code:	L
Description:	CYLINDER
Type Code:	Not reported
Temperature Description:	Not reported
Pressure of Code:	2
Pressure Description:	GREATER THAN NORMAL PRESSURE
Pressure of Code:	Not reported
Pressure Description:	Not reported
Temperature Description:	NORMAL TEMPERATURE
Temperature of The Hazardous Substance Code:	4
Temperature Description:	Not reported
Temperature of The Hazardous Substance Code:	Not reported
Days Hazardous Substance On Site During Year:	365
Is The Substance Protected A Trade Secret:	False
Description Of The Max Qnty Code:	500-999
Description Of The Avg Qnty Code:	500-999
Most Hazardous Ingridient:	ARGON
United Nations/north America 4 Digit Class Number:	1956
Hazard Rank:	2
EHS Ingredient:	Not reported
Substance Pure:	False

BENTON COUNTY PUBLIC WORKS (Continued) **U000434345**

Substance Mix:	True
First Hazardous Class Code For Chemical:	Non-flammable Gas
Second Hazardous Class Code For Chemical:	Acute Health Hazard
Third Hazardous Class Code For Chemical:	Not reported
Hazard Class 1 Of The Chemical:	2.2
Hazard Class 2 Of The Chemical:	6.3
Hazard Class 3 Of The Chemical:	Not reported

Additional Chemical:

Chemical Is A Toxic 313 Chemical:	N
EPA Pesticide Registration Number:	Not reported
Contains 112R:	N
Contains EHS:	N
Fertilizer:	N
Pesticide:	N
Contains 313:	N

Chemical Name:	WASTE LEAD ACID BATTERIES
Physical Description:	SOLID
Case Number:	7664939
Facility Id:	017699
Physical State Of The Substance:	1
Average Amount Possessed During The Year Code:	11
Maximum Amount Possessed During The Year Code:	11
Applicable Unit Of Measure Code:	1
Description Of The Unit Of Measure:	POUNDS
Type Code:	R
Description:	OTHER
Type Code:	Not reported
Temperature Description:	Not reported
Pressure of Code:	1
Pressure Description:	NORMAL PRESSURE
Pressure of Code:	Not reported
Pressure Description:	Not reported
Temperature Description:	NORMAL TEMPERATURE
Temperature of The Hazardous Substance Code:	4
Temperature Description:	Not reported
Temperature of The Hazardous Substance Code:	Not reported
Days Hazardous Substance On Site During Year:	365
Is The Substance Protected A Trade Secret:	False
Description Of The Max Qnty Code:	500-999
Description Of The Avg Qnty Code:	500-999
Most Hazardous Ingridient:	SULFURIC ACID
United Nations/north America 4 Digit Class Number:	2794
Hazard Rank:	4
EHS Ingredient:	SULFURIC ACID
Substance Pure:	False
Substance Mix:	True
First Hazardous Class Code For Chemical:	Corrosive Material
Second Hazardous Class Code For Chemical:	Acute Health Hazard
Third Hazardous Class Code For Chemical:	Not reported
Hazard Class 1 Of The Chemical:	8.0
Hazard Class 2 Of The Chemical:	6.3
Hazard Class 3 Of The Chemical:	Not reported

Additional Chemical:

Chemical Is A Toxic 313 Chemical:	N

BENTON COUNTY PUBLIC WORKS (Continued) **U000434345**

EPA Pesticide Registration Number:	Not reported
Contains 112R:	Not reported
Contains EHS:	Y
Fertilizer:	Not reported
Pesticide:	Not reported
Contains 313:	Y

Chemical Name:	ASPHALT CRACK FILLER
Physical Description:	SOLID
Case Number:	8052424
Facility Id:	017699
Physical State Of The Substance:	1
Average Amount Possessed During The Year Code:	20
Maximum Amount Possessed During The Year Code:	20
Applicable Unit Of Measure Code:	1
Description Of The Unit Of Measure:	POUNDS
Type Code:	K
Description:	BOX
Type Code:	Not reported
Temperature Description:	Not reported
Pressure of Code:	1
Pressure Description:	NORMAL PRESSURE
Pressure of Code:	Not reported
Pressure Description:	Not reported
Temperature Description:	NORMAL TEMPERATURE
Temperature of The Hazardous Substance Code:	4
Temperature Description:	Not reported
Temperature of The Hazardous Substance Code:	Not reported
Days Hazardous Substance On Site During Year:	365
Is The Substance Protected A Trade Secret:	False
Description Of The Max Qnty Code:	1,000-4,999
Description Of The Avg Qnty Code:	1,000-4,999
Most Hazardous Ingridient:	PETROLEUM ASPHALT
United Nations/north America 4 Digit Class Number:	1999
Hazard Rank:	2
EHS Ingredient:	Not reported
Substance Pure:	False
Substance Mix:	True
First Hazardous Class Code For Chemical:	Combustible Material
Second Hazardous Class Code For Chemical:	Not reported
Third Hazardous Class Code For Chemical:	Not reported
Hazard Class 1 Of The Chemical:	4.5
Hazard Class 2 Of The Chemical:	Not reported
Hazard Class 3 Of The Chemical:	Not reported

Additional Chemical:

Chemical Is A Toxic 313 Chemical:	Not reported
EPA Pesticide Registration Number:	Not reported
Contains 112R:	Not reported
Contains EHS:	Not reported
Fertilizer:	Not reported
Pesticide:	Not reported
Contains 313:	Not reported

Chemical Name:	CONWED 2000 WOOD/TACK
Physical Description:	SOLID

BENTON COUNTY PUBLIC WORKS (Continued) **U000434345**

Case Number:	9000300
Facility Id:	017699
Physical State Of The Substance:	1
Average Amount Possessed During The Year Code:	20
Maximum Amount Possessed During The Year Code:	20
Applicable Unit Of Measure Code:	1
Description Of The Unit Of Measure:	POUNDS
Type Code:	J
Description:	BAG
Type Code:	Not reported
Temperature Description:	Not reported
Pressure of Code:	1
Pressure Description:	NORMAL PRESSURE
Pressure of Code:	Not reported
Pressure Description:	Not reported
Temperature Description:	NORMAL TEMPERATURE
Temperature of The Hazardous Substance Code:	4
Temperature Description:	Not reported
Temperature of The Hazardous Substance Code:	Not reported
Days Hazardous Substance On Site During Year:	365
Is The Substance Protected A Trade Secret:	False
Description Of The Max Qnty Code:	1,000-4,999
Description Of The Avg Qnty Code:	1,000-4,999
Most Hazardous Ingridient:	VEGETABLE HYDRO-COLLOID
United Nations/north America 4 Digit Class Number:	0000
Hazard Rank:	1
EHS Ingredient:	NONE LISTED ON MSDS
Substance Pure:	False
Substance Mix:	True
First Hazardous Class Code For Chemical:	Combustible Material
Second Hazardous Class Code For Chemical:	Not reported
Third Hazardous Class Code For Chemical:	Not reported
Hazard Class 1 Of The Chemical:	4.5
Hazard Class 2 Of The Chemical:	Not reported
Hazard Class 3 Of The Chemical:	Not reported

Additional Chemical:

Chemical Is A Toxic 313 Chemical:	N
EPA Pesticide Registration Number:	Not reported
Contains 112R:	N
Contains EHS:	N
Fertilizer:	N
Pesticide:	N
Contains 313:	N

Chemical Name:	LEAD ACID BATTERIES
Physical Description:	SOLID
Case Number:	Not reported
Facility Id:	017699
Physical State Of The Substance:	1
Average Amount Possessed During The Year Code:	11
Maximum Amount Possessed During The Year Code:	11
Applicable Unit Of Measure Code:	1
Description Of The Unit Of Measure:	POUNDS
Type Code:	R
Description:	OTHER
Type Code:	Not reported

BENTON COUNTY PUBLIC WORKS (Continued) **U000434345**

Temperature Description:	Not reported
Pressure of Code:	1
Pressure Description:	NORMAL PRESSURE
Pressure of Code:	Not reported
Pressure Description:	Not reported
Temperature Description:	NORMAL TEMPERATURE
Temperature of The Hazardous Substance Code:	4
Temperature Description:	Not reported
Temperature of The Hazardous Substance Code:	Not reported
Days Hazardous Substance On Site During Year:	365
Is The Substance Protected A Trade Secret:	False
Description Of The Max Qnty Code:	500-999
Description Of The Avg Qnty Code:	500-999
Most Hazardous Ingridient:	SULFURIC ACID
United Nations/north America 4 Digit Class Number:	2794
Hazard Rank:	4
EHS Ingredient:	SULFURIC ACID
Substance Pure:	False
Substance Mix:	True
First Hazardous Class Code For Chemical:	Acute Health Hazard
Second Hazardous Class Code For Chemical:	Corrosive Material
Third Hazardous Class Code For Chemical:	Chronic Health Hazard
Hazard Class 1 Of The Chemical:	6.3
Hazard Class 2 Of The Chemical:	8.0
Hazard Class 3 Of The Chemical:	6.4

Chemical Name:	DIATOMACEOUS EARTH
Physical Description:	SOLID
Case Number:	61790532
Facility Id:	017699
Physical State Of The Substance:	1
Average Amount Possessed During The Year Code:	11
Maximum Amount Possessed During The Year Code:	20
Applicable Unit Of Measure Code:	1
Description Of The Unit Of Measure:	POUNDS
Type Code:	L
Description:	CYLINDER
Type Code:	Not reported
Temperature Description:	Not reported
Pressure of Code:	1
Pressure Description:	NORMAL PRESSURE
Pressure of Code:	Not reported
Pressure Description:	Not reported
Temperature Description:	NORMAL TEMPERATURE
Temperature of The Hazardous Substance Code:	4
Temperature Description:	Not reported
Temperature of The Hazardous Substance Code:	Not reported
Days Hazardous Substance On Site During Year:	365
Is The Substance Protected A Trade Secret:	False
Description Of The Max Qnty Code:	1,000-4,999
Description Of The Avg Qnty Code:	500-999
Most Hazardous Ingridient:	DIATOMACEOUS EARTH
United Nations/north America 4 Digit Class Number:	0000
Hazard Rank:	1
EHS Ingredient:	Not reported
Substance Pure:	False
Substance Mix:	True

BENTON COUNTY PUBLIC WORKS (Continued) **U000434345**

First Hazardous Class Code For Chemical:	Miscellaneous Hazardous Material
Second Hazardous Class Code For Chemical:	Not reported
Third Hazardous Class Code For Chemical:	Not reported
Hazard Class 1 Of The Chemical:	9.0
Hazard Class 2 Of The Chemical:	Not reported
Hazard Class 3 Of The Chemical:	Not reported

Additional Chemical:

Chemical Is A Toxic 313 Chemical:	N
EPA Pesticide Registration Number:	Not reported
Contains 112R:	N
Contains EHS:	N
Fertilizer:	N
Pesticide:	N
Contains 313:	N

Chemical Name:	DIESEL
Physical Description:	LIQUID
Case Number:	68476346
Facility Id:	017699
Physical State Of The Substance:	2
Average Amount Possessed During The Year Code:	21
Maximum Amount Possessed During The Year Code:	21
Applicable Unit Of Measure Code:	2
Description Of The Unit Of Measure:	GALLONS
Type Code:	A
Description:	ABOVEGROUND TANK
Type Code:	Not reported
Temperature Description:	Not reported
Pressure of Code:	1
Pressure Description:	NORMAL PRESSURE
Pressure of Code:	Not reported
Pressure Description:	Not reported
Temperature Description:	NORMAL TEMPERATURE
Temperature of The Hazardous Substance Code:	4
Temperature Description:	Not reported
Temperature of The Hazardous Substance Code:	Not reported
Days Hazardous Substance On Site During Year:	365
Is The Substance Protected A Trade Secret:	False
Description Of The Max Qnty Code:	5,000-9,999
Description Of The Avg Qnty Code:	5,000-9,999
Most Hazardous Ingridient:	PETROLEUM DISTILLATES
United Nations/north America 4 Digit Class Number:	1202
Hazard Rank:	2
EHS Ingredient:	Not reported
Substance Pure:	False
Substance Mix:	True
First Hazardous Class Code For Chemical:	Flammable and Combustible Liquid
Second Hazardous Class Code For Chemical:	Acute Health Hazard
Third Hazardous Class Code For Chemical:	Chronic Health Hazard
Hazard Class 1 Of The Chemical:	3.0
Hazard Class 2 Of The Chemical:	6.3
Hazard Class 3 Of The Chemical:	6.4

Additional Chemical:

Chemical Is A Toxic 313 Chemical:	N
EPA Pesticide Registration Number:	Not reported

BENTON COUNTY PUBLIC WORKS (Continued) **U000434345**

Contains 112R: N
Contains EHS: N
Fertilizer: N
Pesticide: N
Contains 313: Y

OR MANIFEST:
Manifest Year: Manifest Year - 1993
EPA Id: ORD083645911
Inactive Status: Not reported
Organization Name: Benton County Dept of Public Works
Contact Name: Michael Jaquith
Contact Telephone Number: Not reported
Mailing Address: 360 SW Avery Avenue
Mailing City/State/Zip: Corvallis, OR 97333

Manifest:
Name: BENTON COUNTY DEPARTMENT OF PUBLIC WORKS
Year : 1993
RCRA Id : ORD083645911
Inactive : Not reported
Status: Small quantity generator
Manifest : 93139
Ship Date : 04/02/1993
TSD : ORD980981682
WS Num: 1
Transporter: Not reported
Ship Qty : Not reported
Rpt Unit : Not reported
Off Mng : M051
EPA Waste Codes: D001
Waste Description: Spent nonhalogenated solvent from traffic painting and striping operation.
Total Amt Of Waste Stream Generated in Reporting Yr 1: 181
Total Amt Of Waste Stream Generated in Reporting Yr 2: 181

Name: BENTON COUNTY DEPARTMENT OF PUBLIC WORKS
Year : 1993
RCRA Id : ORD083645911
Inactive : Not reported
Status: Small quantity generator
Manifest : 93139
Ship Date : 04/02/1993
TSD : ORD980981682
WS Num: 1
Transporter: Not reported
Ship Qty : Not reported
Rpt Unit : Not reported
Off Mng : M051
EPA Waste Codes: D007
Waste Description: Spent nonhalogenated solvent from traffic painting and striping operation.
Total Amt Of Waste Stream Generated in Reporting Yr 1: 181
Total Amt Of Waste Stream Generated in Reporting Yr 2: 181

Name: BENTON COUNTY DEPARTMENT OF PUBLIC WORKS
Year : 1993

BENTON COUNTY PUBLIC WORKS (Continued) **U000434345**

RCRA Id : ORD083645911
Inactive : Not reported
Status: Small quantity generator
Manifest : 93139
Ship Date : 04/02/1993
TSD : ORD980981682
WS Num: 1
Transporter: Not reported
Ship Qty : Not reported
Rpt Unit : Not reported
Off Mng : M051
EPA Waste Codes: F003
Waste Description: Spent nonhalogenated solvent from traffic painting and striping operation.
Total Amt Of Waste Stream Generated in Reporting Yr 1: 181
Total Amt Of Waste Stream Generated in Reporting Yr 2: 181

Name: BENTON COUNTY DEPARTMENT OF PUBLIC WORKS
Year : 1993
RCRA Id : ORD083645911
Inactive : Not reported
Status: Small quantity generator
Manifest : 93139
Ship Date : 04/02/1993
TSD : ORD980981682
WS Num: 1
Transporter: Not reported
Ship Qty : Not reported
Rpt Unit : Not reported
Off Mng : M051
EPA Waste Codes: F005
Waste Description: Spent nonhalogenated solvent from traffic painting and striping operation.
Total Amt Of Waste Stream Generated in Reporting Yr 1: 181
Total Amt Of Waste Stream Generated in Reporting Yr 2: 181

OR UIC:

Name: ALSEA COUNTY SERVICE DISTRICT
Address: 360 SW AVERY AVE
City,State,Zip: CORVALLIS, OR
UIC Well #: 1
Type: 5W32
Type Description: Septic Systems (drainfield Disposal Method)
UIC Number: 10082
Facility Status: Registered w/permit
Lat/Long: 44.3678 / -123.5902

Name: ALSEA COUNTY SERVICE DISTRICT
Address: 360 SW AVERY AVE
City,State,Zip: CORVALLIS, OR
UIC Well #: 2
Type: 5W32
Type Description: Septic Systems (drainfield Disposal Method)
UIC Number: 10082
Facility Status: Registered w/permit
Lat/Long: 44.3678 / -123.5902

Name: ALSEA COUNTY SERVICE DISTRICT

BENTON COUNTY PUBLIC WORKS (Continued) **U000434345**

Address: 360 SW AVERY AVE
City,State,Zip: CORVALLIS, OR
UIC Well #: 3
Type: 5W32
Type Description: Septic Systems (drainfield Disposal Method)
UIC Number: 10082
Facility Status: Registered w/permit
Lat/Long: 44.3678 / -123.5902

CI437 **BENTON COUNTY DEPARTMENT OF PUBLIC WORKS** **RCRA-VSQG 1004770065**
West **360 SOUTHWEST AVERY AVENUE** **FINDS ORD083645911**
1/8-1/4 **CORVALLIS, OR 97333** **ECHO**
0.145 mi.
764 ft. **Site 3 of 3 in cluster CI**

Actual:
225 ft.

Focus Map:
12

RCRA Listings:

Date Form Received by Agency:	20031231
Handler Name:	Benton County Department Of Public Works
Handler Address:	360 SW AVERY AVE
Handler City,State,Zip:	CORVALLIS, OR 97333
EPA ID:	ORD083645911
Contact Name:	LAURIE STARHA
Contact Address:	360 SW AVERY AVENUE
Contact City,State,Zip:	CORVALLIS, OR 97333
Contact Telephone:	541-766-6821
Contact Fax:	Not reported
Contact Email:	Not reported
Contact Title:	Not reported
EPA Region:	10
Land Type:	County
Federal Waste Generator Description:	Conditionally Exempt Small Quantity Generator
Non-Notifier:	Not reported
Biennial Report Cycle:	Not reported
Accessibility:	Not reported
Active Site Indicator:	Handler Activities
State District Owner:	Not reported
State District:	Not reported
Mailing Address:	360 SW AVERY AVENUE
Mailing City,State,Zip:	CORVALLIS, OR 97333
Owner Name:	Benton County
Owner Type:	County
Operator Name:	Benton County Dept Of Public Works
Operator Type:	County
Short-Term Generator Activity:	No
Importer Activity:	No
Mixed Waste Generator:	No
Transporter Activity:	No
Transfer Facility Activity:	No
Recycler Activity with Storage:	No
Small Quantity On-Site Burner Exemption:	No
Smelting Melting and Refining Furnace Exemption:	No
Underground Injection Control:	No
Off-Site Waste Receipt:	No
Universal Waste Indicator:	No
Universal Waste Destination Facility:	No
Federal Universal Waste:	No
Active Site State-Reg Handler:	---
Federal Facility Indicator:	Not reported

BENTON COUNTY DEPARTMENT OF PUBLIC WORKS (Continued) **1004770065**

Hazardous Secondary Material Indicator:	NN
Sub-Part K Indicator:	Not reported
2018 GPRA Permit Baseline:	Not on the Baseline
2018 GPRA Renewals Baseline:	Not on the Baseline
202 GPRA Corrective Action Baseline:	No
Subject to Corrective Action Universe:	No
Non-TSDFs Where RCRA CA has Been Imposed Universe:	No
Corrective Action Priority Ranking:	No NCAPS ranking
Environmental Control Indicator:	No
Institutional Control Indicator:	No
Human Exposure Controls Indicator:	N/A
Groundwater Controls Indicator:	N/A
Significant Non-Complier Universe:	No
Unaddressed Significant Non-Complier Universe:	No
Addressed Significant Non-Complier Universe:	No
Significant Non-Complier With a Compliance Schedule Universe:	No
Financial Assurance Required:	Not reported
Handler Date of Last Change:	20140602
Recognized Trader-Importer:	No
Recognized Trader-Exporter:	No
Importer of Spent Lead Acid Batteries:	No
Exporter of Spent Lead Acid Batteries:	No
Recycler Activity Without Storage:	Not reported
Manifest Broker:	Not reported
Sub-Part P Indicator:	No

Hazardous Waste Summary:

Waste Code:	D001
Waste Description:	Ignitable Waste
Waste Code:	D007
Waste Description:	Chromium
Waste Code:	F003
Waste Description:	The Following Spent Nonhalogenated Solvents: Xylene, Acetone, Ethyl Acetate, Ethyl Benzene, Ethyl Ether, Methyl Isobutyl Ketone, N-Butyl Alcohol, Cyclohexanone, And Methanol; All Spent Solvent Mixtures/Blends Containing, Before Use, Only The Above Spent Nonhalogenated Solvents; And All Spent Solvent Mixtures/Blends Containing, Before Use, One Or More Of The Above Nonhalogenated Solvents, And A Total Of Ten Percent Or More (By Volume) Of One Or More Of Those Solvents Listed In F001, F002, F004, And F005; And Still Bottoms From The Recovery Of These Spent Solvents And Spent Solvent Mixtures.
Waste Code:	F005
Waste Description:	The Following Spent Nonhalogenated Solvents: Toluene, Methyl Ethyl Ketone, Carbon Disulfide, Isobutanol, Pyridine, Benzene, 2-Ethoxyethanol, And 2-Nitropropane; All Spent Solvent Mixtures/Blends Containing, Before Use, A Total Of Ten Percent Or More (By Volume) Of One Or More Of The Above Nonhalogenated Solvents Or Those Solvents Listed In F001, F002, Or F004; And Still Bottoms From The Recovery Of These Spent Solvents And Spent Solvent Mixtures.

Handler - Owner Operator:

BENTON COUNTY DEPARTMENT OF PUBLIC WORKS (Continued) **1004770065**

Owner/Operator Indicator: Operator
Owner/Operator Name: BENTON COUNTY DEPT OF PUBLIC WORKS
Legal Status: Other
Date Became Current: 19940223
Date Ended Current: Not reported
Owner/Operator Address: 360 SW AVERY AVENUE
Owner/Operator City,State,Zip: CORVALLIS, OR 97333
Owner/Operator Telephone: 541-757-6821
Owner/Operator Telephone Ext: Not reported
Owner/Operator Fax: Not reported
Owner/Operator Email: Not reported

Owner/Operator Indicator: Operator
Owner/Operator Name: BENTON COUNTY DEPT OF PUBLIC WORKS
Legal Status: Other
Date Became Current: 19950213
Date Ended Current: Not reported
Owner/Operator Address: 360 SW AVERY AVENUE
Owner/Operator City,State,Zip: CORVALLIS, OR 97333
Owner/Operator Telephone: 541-757-6821
Owner/Operator Telephone Ext: Not reported
Owner/Operator Fax: Not reported
Owner/Operator Email: Not reported

Owner/Operator Indicator: Operator
Owner/Operator Name: BENTON COUNTY DEPT OF PUBLIC WORKS
Legal Status: Other
Date Became Current: 20000321
Date Ended Current: Not reported
Owner/Operator Address: 360 SW AVERY AVENUE
Owner/Operator City,State,Zip: CORVALLIS, OR 97333
Owner/Operator Telephone: 541-757-6821
Owner/Operator Telephone Ext: Not reported
Owner/Operator Fax: Not reported
Owner/Operator Email: Not reported

Owner/Operator Indicator: Operator
Owner/Operator Name: BENTON COUNTY DEPT OF PUBLIC WORKS
Legal Status: Other
Date Became Current: 20010321
Date Ended Current: Not reported
Owner/Operator Address: 360 SW AVERY AVENUE
Owner/Operator City,State,Zip: CORVALLIS, OR 97333
Owner/Operator Telephone: 541-757-6821
Owner/Operator Telephone Ext: Not reported
Owner/Operator Fax: Not reported
Owner/Operator Email: Not reported

Owner/Operator Indicator: Owner
Owner/Operator Name: BENTON COUNTY
Legal Status: Other
Date Became Current: 20030117
Date Ended Current: Not reported
Owner/Operator Address: 110 SW 4TH ST
Owner/Operator City,State,Zip: CORVALLIS, OR 97333
Owner/Operator Telephone: 541-766-6771
Owner/Operator Telephone Ext: Not reported

BENTON COUNTY DEPARTMENT OF PUBLIC WORKS (Continued) **1004770065**

Owner/Operator Fax:	Not reported
Owner/Operator Email:	Not reported
Owner/Operator Indicator:	Owner
Owner/Operator Name: BENTON COUNTY	
Legal Status:	Other
Date Became Current:	19920518
Date Ended Current:	Not reported
Owner/Operator Address:	110 SW 4TH ST
Owner/Operator City,State,Zip:	CORVALLIS, OR 97333
Owner/Operator Telephone:	541-766-6771
Owner/Operator Telephone Ext:	Not reported
Owner/Operator Fax:	Not reported
Owner/Operator Email:	Not reported
Owner/Operator Indicator:	Owner
Owner/Operator Name: BENTON COUNTY	
Legal Status:	Other
Date Became Current:	19970110
Date Ended Current:	Not reported
Owner/Operator Address:	110 SW 4TH ST
Owner/Operator City,State,Zip:	CORVALLIS, OR 97333
Owner/Operator Telephone:	541-766-6771
Owner/Operator Telephone Ext:	Not reported
Owner/Operator Fax:	Not reported
Owner/Operator Email:	Not reported
Owner/Operator Indicator:	Operator
Owner/Operator Name: BENTON COUNTY DEPT OF PUBLIC WORKS	
Legal Status:	Other
Date Became Current:	19990309
Date Ended Current:	Not reported
Owner/Operator Address:	360 SW AVERY AVENUE
Owner/Operator City,State,Zip:	CORVALLIS, OR 97333
Owner/Operator Telephone:	541-757-6821
Owner/Operator Telephone Ext:	Not reported
Owner/Operator Fax:	Not reported
Owner/Operator Email:	Not reported
Owner/Operator Indicator:	Owner
Owner/Operator Name: BENTON COUNTY	
Legal Status:	Other
Date Became Current:	19930114
Date Ended Current:	Not reported
Owner/Operator Address:	110 SW 4TH ST
Owner/Operator City,State,Zip:	CORVALLIS, OR 97333
Owner/Operator Telephone:	541-766-6771
Owner/Operator Telephone Ext:	Not reported
Owner/Operator Fax:	Not reported
Owner/Operator Email:	Not reported
Owner/Operator Indicator:	Owner
Owner/Operator Name: BENTON COUNTY	
Legal Status:	Other
Date Became Current:	19990309
Date Ended Current:	Not reported
Owner/Operator Address:	110 SW 4TH ST

BENTON COUNTY DEPARTMENT OF PUBLIC WORKS (Continued) **1004770065**

Owner/Operator City,State,Zip:	CORVALLIS, OR 97333
Owner/Operator Telephone:	541-766-6771
Owner/Operator Telephone Ext:	Not reported
Owner/Operator Fax:	Not reported
Owner/Operator Email:	Not reported
Owner/Operator Indicator:	Owner
Owner/Operator Name: BENTON COUNTY	
Legal Status:	Other
Date Became Current:	20020301
Date Ended Current:	Not reported
Owner/Operator Address:	110 SW 4TH ST
Owner/Operator City,State,Zip:	CORVALLIS, OR 97333
Owner/Operator Telephone:	541-766-6771
Owner/Operator Telephone Ext:	Not reported
Owner/Operator Fax:	Not reported
Owner/Operator Email:	Not reported
Owner/Operator Indicator:	Owner
Owner/Operator Name: BENTON COUNTY	
Legal Status:	Other
Date Became Current:	19940223
Date Ended Current:	Not reported
Owner/Operator Address:	110 SW 4TH ST
Owner/Operator City,State,Zip:	CORVALLIS, OR 97333
Owner/Operator Telephone:	541-766-6771
Owner/Operator Telephone Ext:	Not reported
Owner/Operator Fax:	Not reported
Owner/Operator Email:	Not reported
Owner/Operator Indicator:	Operator
Owner/Operator Name: BENTON COUNTY DEPT OF PUBLIC WORKS	
Legal Status:	Other
Date Became Current:	19970110
Date Ended Current:	Not reported
Owner/Operator Address:	360 SW AVERY AVENUE
Owner/Operator City,State,Zip:	CORVALLIS, OR 97333
Owner/Operator Telephone:	541-757-6821
Owner/Operator Telephone Ext:	Not reported
Owner/Operator Fax:	Not reported
Owner/Operator Email:	Not reported
Owner/Operator Indicator:	Owner
Owner/Operator Name: BENTON COUNTY	
Legal Status:	Other
Date Became Current:	20010321
Date Ended Current:	Not reported
Owner/Operator Address:	110 SW 4TH ST
Owner/Operator City,State,Zip:	CORVALLIS, OR 97333
Owner/Operator Telephone:	541-766-6771
Owner/Operator Telephone Ext:	Not reported
Owner/Operator Fax:	Not reported
Owner/Operator Email:	Not reported
Owner/Operator Indicator:	Operator
Owner/Operator Name: BENTON COUNTY DEPT OF PUBLIC WORKS	
Legal Status:	Other

BENTON COUNTY DEPARTMENT OF PUBLIC WORKS (Continued) **1004770065**

Date Became Current: Not reported
Date Ended Current: Not reported
Owner/Operator Address: 360 SW AVERY AVENUE
Owner/Operator City,State,Zip: CORVALLIS, OR 97333
Owner/Operator Telephone: 541-757-6821
Owner/Operator Telephone Ext: Not reported
Owner/Operator Fax: Not reported
Owner/Operator Email: Not reported

Owner/Operator Indicator: Owner
Owner/Operator Name: BENTON COUNTY
Legal Status: Other
Date Became Current: 19930114
Date Ended Current: Not reported
Owner/Operator Address: 110 SW 4TH ST
Owner/Operator City,State,Zip: CORVALLIS, OR 97333
Owner/Operator Telephone: 541-766-6771
Owner/Operator Telephone Ext: Not reported
Owner/Operator Fax: Not reported
Owner/Operator Email: Not reported

Owner/Operator Indicator: Operator
Owner/Operator Name: BENTON COUNTY DEPT OF PUBLIC WORKS
Legal Status: Other
Date Became Current: 19980107
Date Ended Current: Not reported
Owner/Operator Address: 360 SW AVERY AVENUE
Owner/Operator City,State,Zip: CORVALLIS, OR 97333
Owner/Operator Telephone: 541-757-6821
Owner/Operator Telephone Ext: Not reported
Owner/Operator Fax: Not reported
Owner/Operator Email: Not reported

Owner/Operator Indicator: Owner
Owner/Operator Name: BENTON COUNTY
Legal Status: Other
Date Became Current: 19980107
Date Ended Current: Not reported
Owner/Operator Address: 110 SW 4TH ST
Owner/Operator City,State,Zip: CORVALLIS, OR 97333
Owner/Operator Telephone: 541-766-6771
Owner/Operator Telephone Ext: Not reported
Owner/Operator Fax: Not reported
Owner/Operator Email: Not reported

Owner/Operator Indicator: Owner
Owner/Operator Name: BENTON COUNTY
Legal Status: Other
Date Became Current: 20000321
Date Ended Current: Not reported
Owner/Operator Address: 110 SW 4TH ST
Owner/Operator City,State,Zip: CORVALLIS, OR 97333
Owner/Operator Telephone: 541-766-6771
Owner/Operator Telephone Ext: Not reported
Owner/Operator Fax: Not reported
Owner/Operator Email: Not reported

BENTON COUNTY DEPARTMENT OF PUBLIC WORKS (Continued) **1004770065**

Owner/Operator Indicator: Operator
Owner/Operator Name: BENTON COUNTY DEPT OF PUBLIC WORKS
Legal Status: Other
Date Became Current: 20020301
Date Ended Current: Not reported
Owner/Operator Address: 360 SW AVERY AVENUE
Owner/Operator City,State,Zip: CORVALLIS, OR 97333
Owner/Operator Telephone: 541-757-6821
Owner/Operator Telephone Ext: Not reported
Owner/Operator Fax: Not reported
Owner/Operator Email: Not reported

Owner/Operator Indicator: Operator
Owner/Operator Name: BENTON COUNTY DEPT OF PUBLIC WORKS
Legal Status: Other
Date Became Current: 20030117
Date Ended Current: Not reported
Owner/Operator Address: 360 SW AVERY AVENUE
Owner/Operator City,State,Zip: CORVALLIS, OR 97333
Owner/Operator Telephone: 541-757-6821
Owner/Operator Telephone Ext: Not reported
Owner/Operator Fax: Not reported
Owner/Operator Email: Not reported

Owner/Operator Indicator: Owner
Owner/Operator Name: BENTON COUNTY
Legal Status: County
Date Became Current: 19861126
Date Ended Current: Not reported
Owner/Operator Address: 110 SW 4TH ST
Owner/Operator City,State,Zip: CORVALLIS, OR 97333
Owner/Operator Telephone: 541-766-6771
Owner/Operator Telephone Ext: Not reported
Owner/Operator Fax: Not reported
Owner/Operator Email: Not reported

Owner/Operator Indicator: Operator
Owner/Operator Name: BENTON COUNTY DEPT OF PUBLIC WORKS
Legal Status: County
Date Became Current: 20031231
Date Ended Current: Not reported
Owner/Operator Address: 360 SW AVERY AVENUE
Owner/Operator City,State,Zip: CORVALLIS, OR 97333
Owner/Operator Telephone: 541-757-6821
Owner/Operator Telephone Ext: Not reported
Owner/Operator Fax: Not reported
Owner/Operator Email: Not reported

Owner/Operator Indicator: Operator
Owner/Operator Name: BENTON COUNTY DEPT OF PUBLIC WORKS
Legal Status: Other
Date Became Current: Not reported
Date Ended Current: Not reported
Owner/Operator Address: 360 SW AVERY AVENUE
Owner/Operator City,State,Zip: CORVALLIS, OR 97333
Owner/Operator Telephone: 541-757-6821
Owner/Operator Telephone Ext: Not reported

BENTON COUNTY DEPARTMENT OF PUBLIC WORKS (Continued) **1004770065**

Owner/Operator Fax: Not reported
Owner/Operator Email: Not reported

Owner/Operator Indicator: Owner
Owner/Operator Name: BENTON COUNTY
Legal Status: Other
Date Became Current: 19960205
Date Ended Current: Not reported
Owner/Operator Address: 110 SW 4TH ST
Owner/Operator City,State,Zip: CORVALLIS, OR 97333
Owner/Operator Telephone: 541-766-6771
Owner/Operator Telephone Ext: Not reported
Owner/Operator Fax: Not reported
Owner/Operator Email: Not reported

Owner/Operator Indicator: Owner
Owner/Operator Name: BENTON COUNTY
Legal Status: County
Date Became Current: Not reported
Date Ended Current: Not reported
Owner/Operator Address: 110 SW 4TH ST
Owner/Operator City,State,Zip: CORVALLIS, OR 97333
Owner/Operator Telephone: 541-766-6760
Owner/Operator Telephone Ext: Not reported
Owner/Operator Fax: Not reported
Owner/Operator Email: Not reported

Owner/Operator Indicator: Owner
Owner/Operator Name: BENTON COUNTY
Legal Status: Other
Date Became Current: 19950213
Date Ended Current: Not reported
Owner/Operator Address: 110 SW 4TH ST
Owner/Operator City,State,Zip: CORVALLIS, OR 97333
Owner/Operator Telephone: 541-766-6771
Owner/Operator Telephone Ext: Not reported
Owner/Operator Fax: Not reported
Owner/Operator Email: Not reported

Owner/Operator Indicator: Operator
Owner/Operator Name: BENTON COUNTY DEPT OF PUBLIC WORKS
Legal Status: Other
Date Became Current: 19960205
Date Ended Current: Not reported
Owner/Operator Address: 360 SW AVERY AVENUE
Owner/Operator City,State,Zip: CORVALLIS, OR 97333
Owner/Operator Telephone: 541-757-6821
Owner/Operator Telephone Ext: Not reported
Owner/Operator Fax: Not reported
Owner/Operator Email: Not reported

Historic Generators:
Receive Date: 19920518
Handler Name: BENTON COUNTY DEPARTMENT OF PUBLIC WORKS
Federal Waste Generator Description: Large Quantity Generator
State District Owner: Not reported
Large Quantity Handler of Universal Waste: No

BENTON COUNTY DEPARTMENT OF PUBLIC WORKS (Continued) **1004770065**

Recognized Trader Importer: No
Recognized Trader Exporter: No
Spent Lead Acid Battery Importer: No
Spent Lead Acid Battery Exporter: No
Current Record: No
Non Storage Recycler Activity: Not reported
Electronic Manifest Broker: Not reported

Receive Date: 19930114
Handler Name: BENTON COUNTY DEPARTMENT OF PUBLIC WORKS
Federal Waste Generator Description: Small Quantity Generator
State District Owner: Not reported
Large Quantity Handler of Universal Waste: No
Recognized Trader Importer: No
Recognized Trader Exporter: No
Spent Lead Acid Battery Importer: No
Spent Lead Acid Battery Exporter: No
Current Record: No
Non Storage Recycler Activity: Not reported
Electronic Manifest Broker: Not reported

Receive Date: 19940223
Handler Name: BENTON COUNTY DEPARTMENT OF PUBLIC WORKS
Federal Waste Generator Description: Small Quantity Generator
State District Owner: Not reported
Large Quantity Handler of Universal Waste: No
Recognized Trader Importer: No
Recognized Trader Exporter: No
Spent Lead Acid Battery Importer: No
Spent Lead Acid Battery Exporter: No
Current Record: No
Non Storage Recycler Activity: Not reported
Electronic Manifest Broker: Not reported

Receive Date: 19930114
Handler Name: BENTON COUNTY DEPARTMENT OF PUBLIC WORKS
Federal Waste Generator Description: Small Quantity Generator
State District Owner: Not reported
Large Quantity Handler of Universal Waste: No
Recognized Trader Importer: No
Recognized Trader Exporter: No
Spent Lead Acid Battery Importer: No
Spent Lead Acid Battery Exporter: No
Current Record: No
Non Storage Recycler Activity: Not reported
Electronic Manifest Broker: Not reported

Receive Date: 19950213
Handler Name: BENTON COUNTY DEPARTMENT OF PUBLIC WORKS
Federal Waste Generator Description: Conditionally Exempt Small Quantity Generator
State District Owner: Not reported
Large Quantity Handler of Universal Waste: No
Recognized Trader Importer: No
Recognized Trader Exporter: No
Spent Lead Acid Battery Importer: No
Spent Lead Acid Battery Exporter: No
Current Record: No

BENTON COUNTY DEPARTMENT OF PUBLIC WORKS (Continued) **1004770065**

Non Storage Recycler Activity: Not reported
Electronic Manifest Broker: Not reported

Receive Date: 19960205
Handler Name: BENTON COUNTY DEPARTMENT OF PUBLIC WORKS
Federal Waste Generator Description: Conditionally Exempt Small Quantity Generator
State District Owner: Not reported
Large Quantity Handler of Universal Waste: No
Recognized Trader Importer: No
Recognized Trader Exporter: No
Spent Lead Acid Battery Importer: No
Spent Lead Acid Battery Exporter: No
Current Record: No
Non Storage Recycler Activity: Not reported
Electronic Manifest Broker: Not reported

Receive Date: 19970110
Handler Name: BENTON COUNTY DEPARTMENT OF PUBLIC WORKS
Federal Waste Generator Description: Conditionally Exempt Small Quantity Generator
State District Owner: Not reported
Large Quantity Handler of Universal Waste: No
Recognized Trader Importer: No
Recognized Trader Exporter: No
Spent Lead Acid Battery Importer: No
Spent Lead Acid Battery Exporter: No
Current Record: No
Non Storage Recycler Activity: Not reported
Electronic Manifest Broker: Not reported

Receive Date: 19980107
Handler Name: BENTON COUNTY DEPARTMENT OF PUBLIC WORKS
Federal Waste Generator Description: Conditionally Exempt Small Quantity Generator
State District Owner: Not reported
Large Quantity Handler of Universal Waste: No
Recognized Trader Importer: No
Recognized Trader Exporter: No
Spent Lead Acid Battery Importer: No
Spent Lead Acid Battery Exporter: No
Current Record: No
Non Storage Recycler Activity: Not reported
Electronic Manifest Broker: Not reported

Receive Date: 19990309
Handler Name: BENTON COUNTY DEPARTMENT OF PUBLIC WORKS
Federal Waste Generator Description: Conditionally Exempt Small Quantity Generator
State District Owner: Not reported
Large Quantity Handler of Universal Waste: No
Recognized Trader Importer: No
Recognized Trader Exporter: No
Spent Lead Acid Battery Importer: No
Spent Lead Acid Battery Exporter: No
Current Record: No
Non Storage Recycler Activity: Not reported
Electronic Manifest Broker: Not reported

Receive Date: 20000321
Handler Name: BENTON COUNTY DEPARTMENT OF PUBLIC WORKS

BENTON COUNTY DEPARTMENT OF PUBLIC WORKS (Continued) **1004770065**

Federal Waste Generator Description: Conditionally Exempt Small Quantity Generator
State District Owner: Not reported
Large Quantity Handler of Universal Waste: No
Recognized Trader Importer: No
Recognized Trader Exporter: No
Spent Lead Acid Battery Importer: No
Spent Lead Acid Battery Exporter: No
Current Record: No
Non Storage Recycler Activity: Not reported
Electronic Manifest Broker: Not reported

Receive Date: 20010321
Handler Name: BENTON COUNTY DEPARTMENT OF PUBLIC WORKS
Federal Waste Generator Description: Conditionally Exempt Small Quantity Generator
State District Owner: Not reported
Large Quantity Handler of Universal Waste: No
Recognized Trader Importer: No
Recognized Trader Exporter: No
Spent Lead Acid Battery Importer: No
Spent Lead Acid Battery Exporter: No
Current Record: No
Non Storage Recycler Activity: Not reported
Electronic Manifest Broker: Not reported

Receive Date: 20020301
Handler Name: BENTON COUNTY DEPARTMENT OF PUBLIC WORKS
Federal Waste Generator Description: Conditionally Exempt Small Quantity Generator
State District Owner: Not reported
Large Quantity Handler of Universal Waste: No
Recognized Trader Importer: No
Recognized Trader Exporter: No
Spent Lead Acid Battery Importer: No
Spent Lead Acid Battery Exporter: No
Current Record: No
Non Storage Recycler Activity: Not reported
Electronic Manifest Broker: Not reported

Receive Date: 20030117
Handler Name: BENTON COUNTY DEPARTMENT OF PUBLIC WORKS
Federal Waste Generator Description: Conditionally Exempt Small Quantity Generator
State District Owner: Not reported
Large Quantity Handler of Universal Waste: No
Recognized Trader Importer: No
Recognized Trader Exporter: No
Spent Lead Acid Battery Importer: No
Spent Lead Acid Battery Exporter: No
Current Record: No
Non Storage Recycler Activity: Not reported
Electronic Manifest Broker: Not reported

Receive Date: 20031231
Handler Name: BENTON COUNTY DEPARTMENT OF PUBLIC WORKS
Federal Waste Generator Description: Conditionally Exempt Small Quantity Generator
State District Owner: Not reported
Large Quantity Handler of Universal Waste: No
Recognized Trader Importer: No
Recognized Trader Exporter: No

BENTON COUNTY DEPARTMENT OF PUBLIC WORKS (Continued) **1004770065**

Spent Lead Acid Battery Importer: No
Spent Lead Acid Battery Exporter: No
Current Record: Yes
Non Storage Recycler Activity: Not reported
Electronic Manifest Broker: Not reported

Receive Date: 19920301
Handler Name: BENTON COUNTY DEPARTMENT OF PUBLIC WORKS
Federal Waste Generator Description: Large Quantity Generator
State District Owner: Not reported
Large Quantity Handler of Universal Waste: No
Recognized Trader Importer: No
Recognized Trader Exporter: No
Spent Lead Acid Battery Importer: No
Spent Lead Acid Battery Exporter: No
Current Record: No
Non Storage Recycler Activity: Not reported
Electronic Manifest Broker: Not reported

List of NAICS Codes and Descriptions:
NAICS Code: 23412
NAICS Description: BRIDGE AND TUNNEL CONSTRUCTION

NAICS Code: 56121
NAICS Description: FACILITIES SUPPORT SERVICES

NAICS Code: 811111
NAICS Description: GENERAL AUTOMOTIVE REPAIR

NAICS Code: 92119
NAICS Description: OTHER GENERAL GOVERNMENT SUPPORT

Has the Facility Received Notices of Violations:
Found Violation: Yes
Agency Which Determined Violation: State
Violation Short Description: Generators - General
Date Violation was Determined: 20060913
Actual Return to Compliance Date: 20061211
Return to Compliance Qualifier: Documented
Violation Responsible Agency: State
Scheduled Compliance Date: 20061206
Enforcement Identifier: 101
Date of Enforcement Action: 20061004
Enforcement Responsible Agency: State
Enforcement Docket Number: Not reported
Enforcement Attorney: Not reported
Corrective Action Component: No
Appeal Initiated Date: Not reported
Appeal Resolution Date: Not reported
Disposition Status Date: Not reported
Disposition Status: Not reported
Disposition Status Description: Not reported
Consent/Final Order Sequence Number:Not reported
Consent/Final Order Respondent Name: Not reported
Consent/Final Order Lead Agency: Not reported
Enforcement Type: NOTICE OF NONCOMPLIANCE

BENTON COUNTY DEPARTMENT OF PUBLIC WORKS (Continued) **1004770065**

Enforcement Responsible Person:	ORAMN
Enforcement Responsible Sub-Organization:	WR
SEP Sequence Number:	Not reported
SEP Expenditure Amount:	Not reported
SEP Scheduled Completion Date:	Not reported
SEP Actual Date:	Not reported
SEP Defaulted Date:	Not reported
SEP Type:	Not reported
SEP Type Description:	Not reported
Proposed Amount:	Not reported
Final Monetary Amount:	Not reported
Paid Amount:	Not reported
Final Count:	Not reported
Final Amount:	Not reported

Found Violation:	Yes
Agency Which Determined Violation:	State
Violation Short Description:	Used Oil - Generators
Date Violation was Determined:	20060913
Actual Return to Compliance Date:	20061211
Return to Compliance Qualifier:	Documented
Violation Responsible Agency:	State
Scheduled Compliance Date:	20061206
Enforcement Identifier:	101
Date of Enforcement Action:	20061004
Enforcement Responsible Agency:	State
Enforcement Docket Number:	Not reported
Enforcement Attorney:	Not reported
Corrective Action Component:	No
Appeal Initiated Date:	Not reported
Appeal Resolution Date:	Not reported
Disposition Status Date:	Not reported
Disposition Status:	Not reported
Disposition Status Description:	Not reported
Consent/Final Order Sequence Number:	Not reported
Consent/Final Order Respondent Name:	Not reported
Consent/Final Order Lead Agency:	Not reported
Enforcement Type:	NOTICE OF NONCOMPLIANCE
Enforcement Responsible Person:	ORAMN
Enforcement Responsible Sub-Organization:	WR
SEP Sequence Number:	Not reported
SEP Expenditure Amount:	Not reported
SEP Scheduled Completion Date:	Not reported
SEP Actual Date:	Not reported
SEP Defaulted Date:	Not reported
SEP Type:	Not reported
SEP Type Description:	Not reported
Proposed Amount:	Not reported
Final Monetary Amount:	Not reported
Paid Amount:	Not reported
Final Count:	Not reported
Final Amount:	Not reported

Found Violation:	Yes
Agency Which Determined Violation:	State
Violation Short Description:	Used Oil - Generators
Date Violation was Determined:	20060913

BENTON COUNTY DEPARTMENT OF PUBLIC WORKS (Continued) **1004770065**

Actual Return to Compliance Date: 20061211
Return to Compliance Qualifier: Documented
Violation Responsible Agency: State
Scheduled Compliance Date: 20061206
Enforcement Identifier: 101
Date of Enforcement Action: 20061004
Enforcement Responsible Agency: State
Enforcement Docket Number: Not reported
Enforcement Attorney: Not reported
Corrective Action Component: No
Appeal Initiated Date: Not reported
Appeal Resolution Date: Not reported
Disposition Status Date: Not reported
Disposition Status: Not reported
Disposition Status Description: Not reported
Consent/Final Order Sequence Number: Not reported
Consent/Final Order Respondent Name: Not reported
Consent/Final Order Lead Agency: Not reported
Enforcement Type: NOTICE OF NONCOMPLIANCE
Enforcement Responsible Person: ORAMN
Enforcement Responsible Sub-Organization: WR
SEP Sequence Number: Not reported
SEP Expenditure Amount: Not reported
SEP Scheduled Completion Date: Not reported
SEP Actual Date: Not reported
SEP Defaulted Date: Not reported
SEP Type: Not reported
SEP Type Description: Not reported
Proposed Amount: Not reported
Final Monetary Amount: Not reported
Paid Amount: Not reported
Final Count: Not reported
Final Amount: Not reported

Evaluation Action Summary:
Evaluation Date: 20060913
Evaluation Responsible Agency: State
Found Violation: Yes
Evaluation Type Description: COMPLIANCE EVALUATION INSPECTION
Evaluation Responsible Person Identifier: ORAMN
Evaluation Responsible Sub-Organization: WR
Actual Return to Compliance Date: 20061211
Scheduled Compliance Date: 20061206
Date of Request: Not reported
Date Response Received: Not reported
Request Agency: Not reported
Former Citation: Not reported

Evaluation Date: 20060913
Evaluation Responsible Agency: State
Found Violation: Yes
Evaluation Type Description: COMPLIANCE EVALUATION INSPECTION
Evaluation Responsible Person Identifier: ORAMN
Evaluation Responsible Sub-Organization: WR
Actual Return to Compliance Date: 20061211
Scheduled Compliance Date: 20061206
Date of Request: Not reported

BENTON COUNTY DEPARTMENT OF PUBLIC WORKS (Continued) **1004770065**

Date Response Received:	Not reported
Request Agency:	Not reported
Former Citation:	Not reported
Evaluation Date:	20060913
Evaluation Responsible Agency:	State
Found Violation:	Yes
Evaluation Type Description:	COMPLIANCE EVALUATION INSPECTION
Evaluation Responsible Person Identifier:	ORAMN
Evaluation Responsible Sub-Organization:	WR
Actual Return to Compliance Date:	20061211
Scheduled Compliance Date:	20061206
Date of Request:	Not reported
Date Response Received:	Not reported
Request Agency:	Not reported
Former Citation:	Not reported

FINDS:
Registry ID: 110004786697

Click Here for FRS Facility Detail Report:

Environmental Interest/Information System:
The Resource Conservation and Recovery Act Information System (RCRAInfo) is EPA's comprehensive information system in support of the Resource Conservation and Recovery Act (RCRA) of 1976 and the Hazardous and Solid Waste Amendments (HSWA) of 1984. It tracks many types of information about generators, transporters, treaters, storers, and disposers of hazardous waste.
The Oregon Department of Environmental Quality (DEQ) is a regulatory agency tasked with protecting the quality of Oregon's environment. DEQ uses a combination of technical assistance, inspections, and permitting to help public and private facilities and citizens understand and comply with state and federal environmental regulations.

Click this hyperlink while viewing on your computer to access additional FINDS: detail in the EDR Site Report.

ECHO:

Envid:	1004770065
Registry ID:	110004786697
DFR URL:	http://echo.epa.gov/detailed-facility-report?fid=110004786697
Name:	BENTON COUNTY DEPARTMENT OF PUBLIC WORKS
Address:	360 SOUTHWEST AVERY AVENUE
City,State,Zip:	CORVALLIS, OR 97333

CC438 **TRUAX CORPORATION CC#22** **UST FINDER** **1028644313**
WSW **1250 NW 9TH ST** **N/A**
1/8-1/4 **CORVALLIS, OR 97330**
0.145 mi.
767 ft. **Site 3 of 5 in cluster CC**

Actual:
229 ft.

Focus Map:
6

UST FINDER:

Object ID:	696193
Facility ID:	OR4446
Name:	TRUAX CORPORATION CC#22

TRUAX CORPORATION CC#22 (Continued) **1028644313**

Address:	1250 NW 9TH ST
City,State,Zip:	CORVALLIS, OR 973304507
Address Match Type:	PointAddress
Open USTs:	0
Closed USTs:	6
TOS USTs:	0
Population 1500ft:	772
Private Wells 1500ft:	0
Within 100yr Floodplain:	No
Land Use:	Developed, High Intensity
Within SPA:	Yes
SPA PWS Facility ID:	OR4100003_11797
SPA Water Type:	SW - Surface Water
SPA Facility Type:	IN - Intake
SPA HUC12:	170900030609
Within WHPA:	Yes
WHPA PWS Facility ID:	OR4194659_5928
WHPA Water Type:	GW - Ground water
WHPA Facility Type:	WL - Well
WHPA HUC12:	170900030609
Facility Status:	Closed UST(s)
Date of Last Inspection:	Not reported
EPA Region:	10
Tribe:	Not reported
Coordinate Source:	Geocode
X Coord:	-123.260953938
Y Coord:	44.5779169100001
Latitude:	44.5779169098043
Longitude:	-123.260953937994

UST FINDER:

Object ID:	1565751
Facility ID:	OR4446
Tank ID:	OR4446_3
Tank Status:	Closed
Installation Date:	1961/05/05 16:00:01+00
Removal Date:	1986/06/16 16:00:00+00
Tank Capacity:	5000
Substances:	Gasoline
Tank Wall Type:	Not reported

Object ID:	1565752
Facility ID:	OR4446
Tank ID:	OR4446_1
Tank Status:	Closed
Installation Date:	1961/05/05 16:00:01+00
Removal Date:	1986/06/16 16:00:00+00
Tank Capacity:	5000
Substances:	Gasoline
Tank Wall Type:	Not reported

Object ID:	1565753
Facility ID:	OR4446
Tank ID:	OR4446_2
Tank Status:	Closed
Installation Date:	1961/05/05 16:00:01+00
Removal Date:	1986/06/16 16:00:00+00
Tank Capacity:	5000

TRUAX CORPORATION CC#22 (Continued) **1028644313**

Substances: Gasoline
Tank Wall Type: Not reported

Object ID: 1541954
Facility ID: OR4446
Tank ID: OR4446_4
Tank Status: Closed
Installation Date: 1973/05/05 16:00:00+00
Removal Date: 2009/09/11 15:59:59+00
Tank Capacity: 6000
Substances: Gasoline
Tank Wall Type: Not reported

Object ID: 1541955
Facility ID: OR4446
Tank ID: OR4446_2A
Tank Status: Closed
Installation Date: 1986/05/05 16:00:00+00
Removal Date: 2009/09/11 15:59:59+00
Tank Capacity: 10000
Substances: Gasoline
Tank Wall Type: Not reported

Object ID: 1541956
Facility ID: OR4446
Tank ID: OR4446_1A
Tank Status: Closed
Installation Date: 1986/05/05 16:00:00+00
Removal Date: 2009/09/11 15:59:59+00
Tank Capacity: 10000
Substances: Gasoline
Tank Wall Type: Not reported

CC439 **TRUAX CORPORATION CC#22** **OR LUST U000434484**
WSW **1250 NW 9TH ST** **OR UST N/A**
1/8-1/4 **CORVALLIS, OR 97330**
0.145 mi.
767 ft. **Site 4 of 5 in cluster CC**

Actual:
229 ft.

Focus Map:
6

LUST:
Name: TRUAX CORPORATION #22
Address: 1250 NW 9TH ST
City,State,Zip: CORVALLIS, OR 97330
Region: Western Region
Facility ID: 02-09-0904
Cleanup Received Date: 09/14/2009
Cleanup Start Date: 09/10/2009
Cleanup Complete Date: 10/03/2013
Decode for Region: West Region

UST:
Name: TRUAX CORPORATION CC#22
Address: 1250 NW 9TH ST
City: CORVALLIS
Facility ID: 4446
Facility Telephone: (503) 758-1500

TRUAX CORPORATION CC#22 (Continued) **U000434484**

Permittee Name:	JOHN TRUAX, PRES
Number of Permitted Tanks:	Not reported
Active Tanks:	Not reported
Decommissioned Tanks:	6
Number of Tanks:	6

CC440 **TRUAX CORPORATION #22** **UST FINDER RELEASE** **1029121169**
WSW **1250 NW 9TH ST** **N/A**
1/8-1/4 **CORVALLIS, OR 97330**
0.145 mi.
767 ft. **Site 5 of 5 in cluster CC**

Actual:
229 ft.

Focus Map:
6

UST FINDER RELEASE:

Object ID:	332667
Facility ID:	Not reported
Lust ID:	OR34-15-0400
Name:	TRUAX CORPORATION #22
Address:	1250 NW 9TH ST
City,State,Zip:	CORVALLIS, OR 97330
Address Match Type:	PointAddress
Reported Date:	2015/03/27 15:59:59+00
Status:	Open
Substance:	Not reported
Population within 1500ft:	775
Domestic Wells within 1500ft:	0
Land Use:	Developed, High Intensity
Within SPA:	Yes
SPA PWS Facility ID:	OR4100003_11797
SPA Water Type:	SW - SurRELEASEe Water
SPA Facility Type:	IN - Intake
SPA HUC12:	170900030609
Within WHPA:	Yes
WHPA PWS Facility ID:	OR4194659_5928
WHPA Water Type:	GW - Ground water
WHPA Facility Type:	WL - Well
WHPA HUC12:	170900030609
Within 100yr Floodplain:	No
Tribe:	Not reported
EPA Region:	10
NFA Letter 1:	Not reported
NFA Letter 2:	Not reported
NFA Letter 3:	Not reported
NFA Letter 4:	Not reported
Closed With Residual Contaminate:	Not reported
Coordinate Source:	Geocode
X Coord:	-123.26095
Y Coord:	44.5779200000001
Latitude:	44.5779199999999
Longitude:	-123.260949999999

CB441 **BOTTGER PROPERTY** **OR ECSI** **1006854033**
ESE **901 NE SECOND ST** **OR CRL** **N/A**
1/8-1/4 **CORVALLIS, OR 97330** **OR ENG CONTROLS**
0.145 mi. **OR INST CONTROL**
768 ft. **Site 2 of 2 in cluster CB** **OR VCP**
OR BROWNFIELDS
Actual: **FINDS**
204 ft.

Focus Map: **6**

ECSI:

Name:	BOTTGER PROPERTY
Address:	901 NE SECOND ST.
City,State,Zip:	CORVALLIS, OR 97330
State ID Number:	1919
Brown ID:	Brownfield Site - DEQ Tech Assistance
Study Area:	False
Region ID:	3
Legislatve ID:	0
Investigation:	Listed on the CRL/Inventory
FACA ID:	40449
Further Action:	0
Lat/Long (dms):	44 34 22.80 / -123 15 14.80
County Code:	2.00
Score Value:	Not reported
Cerclis ID:	Not reported
Township Coord.:	11.00
Township Zone:	S
Range Coord:	5.00
Range Zone:	W
Section Coord:	35
Qtr Section:	Not reported
Tax Lots:	Not reported
Size:	0.26 acres
NPL:	False
Orphan:	False
Updated By:	GWISTAR
Update Date:	04/20/2015
Created Date:	09/19/1996
Decode For RegionID:	Western Region
Decode For BrownID:	Brownfield Site - DEQ Technical Assistance
Decode For Furtheract:	Not reported
Decode For Investstat:	Listed on the CRL/Inventory
Decode For Legislative:	Not reported

Hazardous Release:

Substance ID.:	121983
Haz Release ID:	379788
Qty Released:	Not reported
Date Released:	Not reported
Update Date:	06/25/2001
Update By:	Not reported
Substance Code:	ECD173
Substance Name:	GASOLINE
Substance Abbrev.:	Not reported
Substance Category ID:	8530
Substance Category:	Petroleum Related Releases for OSPIRG Report
Category Level:	Not reported
Created By:	Not reported
Created Date:	12/17/2002
Substance Category ID:	8530
Substance Category:	Petroleum Related Releases for OSPIRG Report

BOTTGER PROPERTY (Continued) **1006854033**

Category Level: Not reported
Created By: Not reported
Created Date: 12/17/2002
Sampling Result ID: 338500
Feature Id: Not reported
Hazard Release Id: 379788
Medium: 703
Substance Abbrev.: Not reported
Unit Code: 110
Observation: False
Owner Operator: False
Lab Data: True
Sample Depth: Not reported
Start Date: 11/01/1994
End Date: 10/01/1996
Min Concentration: 65.00
Max Concentration: 3800.00
Sample Comment: 65 - 3,800 mg/kg
Last Update By: mme
Update Date: 06/25/2001
Decode for MediumID: Soil

Substance ID.: 121982
Haz Release ID: 379789
Qty Released: Not reported
Date Released: Not reported
Update Date: 06/25/2001
Update By: Not reported
Substance Code: ECD169
Substance Name: DIESEL - FUEL OIL
Substance Abbrev.: Not reported
Substance Category ID: 8529
Substance Category: Petroleum Related Releases for OSPIRG Report
Category Level: Not reported
Created By: Not reported
Created Date: 12/17/2002
Substance Category ID: 8529
Substance Category: Petroleum Related Releases for OSPIRG Report
Category Level: Not reported
Created By: Not reported
Created Date: 12/17/2002
Sampling Result ID: 338501
Feature Id: Not reported
Hazard Release Id: 379789
Medium: 703
Substance Abbrev.: Not reported
Unit Code: 110
Observation: False
Owner Operator: False
Lab Data: True
Sample Depth: Not reported
Start Date: 11/03/1994
End Date: 11/03/1994
Min Concentration: 690.00
Max Concentration: .00
Sample Comment: 690 mg/kg
Last Update By: mme

BOTTGER PROPERTY (Continued) **1006854033**

Update Date: 06/25/2001
Decode for MediumID: Soil

Substance ID.: 121608
Haz Release ID: 379790
Qty Released: Not reported
Date Released: Not reported
Update Date: 06/25/2001
Update By: Not reported
Substance Code: 71-43-2
Substance Name: BENZENE
Substance Abbrev.: Not reported
Substance Category ID: 8502
Substance Category: Volatiles
Category Level: Not reported
Created By: Not reported
Created Date: 12/17/2002
Substance Category ID: 8502
Substance Category: Volatiles
Category Level: Not reported
Created By: Not reported
Created Date: 12/17/2002
Substance Alias ID: 319178
Sub Alias Name: BENZOL
Substance Alias ID: 319179
Sub Alias Name: COAL NAPTHA
Substance Alias ID: 319180
Sub Alias Name: CYCLOHEXATRIENE
Substance Alias ID: 319181
Sub Alias Name: PHENE
Substance Alias ID: 319182
Sub Alias Name: PYROBENZOL
Sampling Result ID: 338502
Feature Id: Not reported
Hazard Release Id: 379790
Medium: 698
Substance Abbrev.: Not reported
Unit Code: 63
Observation: False
Owner Operator: False
Lab Data: True
Sample Depth: Not reported
Start Date: 08/01/1990
End Date: 10/01/1996
Min Concentration: 2400.00
Max Concentration: 3300.00
Sample Comment: 2,400 - 3,300 ug/L
Last Update By: mme
Update Date: 06/25/2001
Decode for MediumID: Groundwater

Substance ID.: 120883
Haz Release ID: 379791
Qty Released: Not reported
Date Released: Not reported
Update Date: 06/25/2001
Update By: Not reported

BOTTGER PROPERTY (Continued) **1006854033**

Substance Code: 108-88-3
Substance Name: TOLUENE
Substance Abbrev.: Not reported
Substance Category ID: 8520
Substance Category: Volatiles
Category Level: Not reported
Created By: Not reported
Created Date: 12/17/2002
Substance Category ID: 8520
Substance Category: Volatiles
Category Level: Not reported
Created By: Not reported
Created Date: 12/17/2002
Substance Alias ID: 316466
Sub Alias Name: BENZENE,METHYL-
Substance Alias ID: 316467
Sub Alias Name: METHACIDE
Substance Alias ID: 316468
Sub Alias Name: METHYLBENZENE
Substance Alias ID: 316469
Sub Alias Name: METHYLBENZOL
Substance Alias ID: 316470
Sub Alias Name: PHENYLMETHANE
Substance Alias ID: 316471
Sub Alias Name: TOLUOL
Sampling Result ID: 338503
Feature Id: Not reported
Hazard Release Id: 379791
Medium: 698
Substance Abbrev.: Not reported
Unit Code: 63
Observation: False
Owner Operator: False
Lab Data: True
Sample Depth: Not reported
Start Date: 08/01/1990
End Date: 10/01/1996
Min Concentration: 81.00
Max Concentration: 370.00
Sample Comment: 81 - 370 ug/L
Last Update By: mme
Update Date: 06/25/2001
Decode for MediumID: Groundwater

Substance ID.: 120781
Haz Release ID: 379792
Qty Released: Not reported
Date Released: Not reported
Update Date: 06/25/2001
Update By: Not reported
Substance Code: 100-41-4
Substance Name: ETHYLBENZENE
Substance Abbrev.: Not reported
Substance Category ID: 8515
Substance Category: Volatiles
Category Level: Not reported
Created By: Not reported

BOTTGER PROPERTY (Continued) **1006854033**

Created Date: 12/17/2002
Substance Category ID: 8515
Substance Category: Volatiles
Category Level: Not reported
Created By: Not reported
Created Date: 12/17/2002
Substance Alias ID: 316146
Sub Alias Name: ETHYLBENZOL
Substance Alias ID: 316147
Sub Alias Name: PHENYLETHANE
Sampling Result ID: 338504
Feature Id: Not reported
Hazard Release Id: 379792
Medium: 698
Substance Abbrev.: Not reported
Unit Code: 63
Observation: False
Owner Operator: False
Lab Data: True
Sample Depth: Not reported
Start Date: 08/01/1990
End Date: 10/01/1996
Min Concentration: 200.00
Max Concentration: 750.00
Sample Comment: 200 - 750 ug/L
Last Update By: mme
Update Date: 06/25/2001
Decode for MediumID: Groundwater

Substance ID.: 121051
Haz Release ID: 379793
Qty Released: Not reported
Date Released: Not reported
Update Date: 06/25/2001
Update By: Not reported
Substance Code: 1330-20-7
Substance Name: XYLENEs
Substance Abbrev.: Not reported
Substance Category ID: 8526
Substance Category: Volatiles
Category Level: Not reported
Created By: Not reported
Created Date: 12/17/2002
Substance Category ID: 8526
Substance Category: Volatiles
Category Level: Not reported
Created By: Not reported
Created Date: 12/17/2002
Substance Alias ID: 317017
Sub Alias Name: DIMETHYLBENZENEs
Substance Alias ID: 317018
Sub Alias Name: XYLOLs
Sampling Result ID: 338505
Feature Id: Not reported
Hazard Release Id: 379793
Medium: 698
Substance Abbrev.: Not reported

BOTTGER PROPERTY (Continued) **1006854033**

Unit Code: 63
Observation: False
Owner Operator: False
Lab Data: True
Sample Depth: Not reported
Start Date: 08/01/1990
End Date: 10/01/1996
Min Concentration: 950.00
Max Concentration: 1300.00
Sample Comment: 950 - 1,300 ug/L
Last Update By: mme
Update Date: 06/25/2001
Decode for MediumID: Groundwater

Narrative:

NARR ID: 5736205
NARR Code: Contamination
Created By: Not reported
Created Date: 12/17/2002
Updated By: Not reported
Updated Date: 12/17/2002
Decode for NarcdID: Contamination
NARR Comments: This site was developed as an automotive service station in the 1960s. Three underground storage tanks (USTs) were installed at the site prior to 1965, taken out of service in the mid-1970s and removed in 1990. Approximately 900 cubic yards of petroleum contaminated soil were removed from the UST excavation. Subsequent environmental investigations found soil contamination below 15 feet. TPH-g (gasoline) in soil ranged from 370 - 690 mg/kg. A groundwater sample collected from an on-site well contained benzene (2,400 ug/L, toluene (270 ug/L), ethylbenzene (750 ug/L), and xylenes (1,300 ug/L).

NARR ID: 5736206
NARR Code: Data Sources
Created By: Not reported
Created Date: 12/17/2002
Updated By: Not reported
Updated Date: 12/17/2002
Decode for NarcdID: Data Sources
NARR Comments: VCS files - DEQ Western Region; Eugene

NARR ID: 5736207
NARR Code: Hazardous Substance/Waste Types
Created By: Not reported
Created Date: 12/17/2002
Updated By: GWISTAR
Updated Date: 12/26/2002
Decode for NarcdID: Hazardous Substance/Waste Types
NARR Comments: Petroleum hydrocarbons, including benzene, ethylbenzene, toluene, xylenes.

NARR ID: 5736208
NARR Code: Manner of Release
Created By: Not reported
Created Date: 12/17/2002
Updated By: Not reported
Updated Date: 12/17/2002
Decode for NarcdID: Manner of Release

BOTTGER PROPERTY (Continued) **1006854033**

NARR Comments: Soil and groundwater contamination from underground storage tanks.

NARR ID: 5736209
NARR Code: Media Contamination
Created By: Not reported
Created Date: 12/17/2002
Updated By: Not reported
Updated Date: 12/17/2002
Decode for NarcdID: Media Contamination
NARR Comments: No petroleum (gasoline/diesel) contamination in soil was encountered from the surface to 15 feet below ground surface (bgs). However, residual soil contamination was detected between 15' and 25' bgs. Petroleum contamination (BTEX) is also present in the groundwater 23 feet bgs. No petroleum contamination was found in the sediments along the west bank of the Willamette River.

NARR ID: 5736210
NARR Code: Pathways Other Hazards
Created By: Not reported
Created Date: 12/17/2002
Updated By: Not reported
Updated Date: 12/17/2002
Decode for NarcdID: Pathways & Other Hazards
NARR Comments: On-site soil and groundwater contamination; potential threat to off-site surface water and sediments.

NARR ID: 5736211
NARR Code: Remedial Action
Created By: Not reported
Created Date: 12/17/2002
Updated By: Not reported
Updated Date: 12/17/2002
Decode for NarcdID: Remedial Action
NARR Comments: (6/22/01 M2C/VCS) The selected remedial action consists of institutional and engineering controls, which include the following: 1) Installed a geomembrane cap over the residual soil contamination and covered the geomembrane with a 2-foot thick soil cap & asphalt; 2) Placed deed restriction on the property to restrict groundwater use and on-site excavations; 3) Decommissioned the on-site monitoring well to eliminate a conduit for subsurface contamination.

NARR ID: 5736212
NARR Code: Health Threats
Created By: Not reported
Created Date: 12/17/2002
Updated By: Not reported
Updated Date: 12/17/2002
Decode for NarcdID: Health Threats
NARR Comments: (6/22/01 M2C/VCS) Petroleum contamination (BTEX) could migrate from groundwater or subsurface soil through soil and into crawl spaces and buildings. If drinking-water wells were installed on-site, people could be exposed to BTEX in groundwater that exceed state water-quality standards. Institutional and engineering controls specified for the property by DEQ are designed to prevent such exposures, and require DEQ to add this site to the Confirmed Release List and Inventory.

BOTTGER PROPERTY (Continued) **1006854033**

Site Control:
Site Control #: 1413
Control Number: 3
Begin Date: 05/13/1997
End Date: Not reported
Frequency Of Review: 0
Last Reviewed By: Mike McCann
Last Reviewed Date: 11/14/2001
Last Update By: KDAUGHE
Last Updated Date: 05/25/2022
Site Comment: (8/6/03 M2C/VCS) Institutional Controls: deed restriction prohibiting excavations greater than 10 feet, prohibiting groundwater use at the site, and placing restrictions on home construction at the stite.

Site Control #: 205
Control Number: 6
Begin Date: 05/13/1997
End Date: Not reported
Frequency Of Review: 60
Last Reviewed By: Mike McCann
Last Reviewed Date: 11/14/2001
Last Update By: KDAUGHE
Last Updated Date: 05/25/2022
Site Comment: (8/6/03 M2C/VCS) Institutional Controls: deed restriction prohibiting excavations greater than 10 feet, prohibiting groundwater use at the site, and placing restrictions on home construction at the stite.

Site Control #: 207
Control Number: 34
Begin Date: 05/13/1997
End Date: Not reported
Frequency Of Review: 60
Last Reviewed By: Mike McCann
Last Reviewed Date: 11/14/2001
Last Update By: KDAUGHE
Last Updated Date: 05/25/2022
Site Comment: (8/6/03 M2C/VCS) Engineering Control: vapor barrier between the residual contamination and surface development.

Administrative Action:
Action ID: 9438
Region: Western Region
Complete Date: 03/24/2003
Rank Value: Not reported
Cleanup Flag: False
Created Date: 03/25/2003
Decode for AgencyID: Department of Environmental Quality
Decode for RegionID: Western Region
Category: Listing Action
Action Code Flag: False
Action: Facility placed on Confirmed Release List
Further Action: 0
Comments: Not reported

Action ID: 9439
Region: Western Region
Complete Date: 03/24/2003

BOTTGER PROPERTY (Continued) **1006854033**

Rank Value: Not reported
Cleanup Flag: False
Created Date: 03/25/2003
Decode for AgencyID: Department of Environmental Quality
Decode for RegionID: Western Region
Category: Listing Action
Action Code Flag: False
Action: Facility placed on Inventory
Further Action: 0
Comments: Not reported

Action ID: 9465
Region: Western Region
Complete Date: 12/31/2002
Rank Value: Not reported
Cleanup Flag: False
Created Date: 12/31/2002
Decode for AgencyID: Department of Environmental Quality
Decode for RegionID: Western Region
Category: Listing Action
Action Code Flag: False
Action: Facility proposed for Confirmed Release List
Further Action: 0
Comments: Not reported

Action ID: 9467
Region: Western Region
Complete Date: 12/31/2002
Rank Value: Not reported
Cleanup Flag: False
Created Date: 12/31/2002
Decode for AgencyID: Department of Environmental Quality
Decode for RegionID: Western Region
Category: Listing Action
Action Code Flag: False
Action: Facility proposed for Inventory
Further Action: 0
Comments: Not reported

Action ID: 9424
Region: Western Region
Complete Date: Not reported
Rank Value: 0
Cleanup Flag: False
Created Date: 12/17/2002
Decode for AgencyID: Department of Environmental Quality
Decode for RegionID: Western Region
Category: Administrative Action
Action Code Flag: False
Action: Site added to database
Further Action: Not reported
Comments: Not reported

Action ID: 9425
Region: Western Region
Complete Date: 09/19/1996
Rank Value: 0

BOTTGER PROPERTY (Continued) **1006854033**

Cleanup Flag: False
Created Date: 12/17/2002
Decode for AgencyID: Department of Environmental Quality
Decode for RegionID: Western Region
Category: Remedial Action
Action Code Flag: False
Action: SITE EVALUATION
Further Action: Not reported
Comments: Not reported

Action ID: 9442
Region: Western Region
Complete Date: 12/18/1996
Rank Value: 0
Cleanup Flag: False
Created Date: 12/17/2002
Decode for AgencyID: Department of Environmental Quality
Decode for RegionID: Western Region
Category: Remedial Action
Action Code Flag: False
Action: NEGOTIATIONS
Further Action: Not reported
Comments: Not reported

Action ID: 9429
Region: Western Region
Complete Date: 12/19/1996
Rank Value: 0
Cleanup Flag: False
Created Date: 12/17/2002
Decode for AgencyID: Department of Environmental Quality
Decode for RegionID: Western Region
Category: Remedial Action
Action Code Flag: False
Action: FEASIBILITY STUDY
Further Action: Not reported
Comments: Not reported

Action ID: 9484
Region: Western Region
Complete Date: 12/19/1996
Rank Value: 0
Cleanup Flag: False
Created Date: 12/17/2002
Decode for AgencyID: Department of Environmental Quality
Decode for RegionID: Western Region
Category: Remedial Action
Action Code Flag: False
Action: REMEDIAL INVESTIGATION
Further Action: Not reported
Comments: Not reported

Action ID: 9495
Region: Western Region
Complete Date: 12/20/1996
Rank Value: 0
Cleanup Flag: False

BOTTGER PROPERTY (Continued) **1006854033**

Created Date: 12/17/2002
Decode for AgencyID: Department of Environmental Quality
Decode for RegionID: Western Region
Category: Remedial Action
Action Code Flag: False
Action: Other recommendation
Further Action: Not reported
Comments: Not reported

Action ID: 9486
Region: Western Region
Complete Date: 12/19/1996
Rank Value: 0
Cleanup Flag: False
Created Date: 12/17/2002
Decode for AgencyID: Department of Environmental Quality
Decode for RegionID: Western Region
Category: Remedial Action
Action Code Flag: False
Action: RISK ASSESSMENT
Further Action: Not reported
Comments: Not reported

Action ID: 9499
Region: Western Region
Complete Date: Not reported
Rank Value: 0
Cleanup Flag: False
Created Date: 12/17/2002
Decode for AgencyID: Department of Environmental Quality
Decode for RegionID: Western Region
Category: Listing Action
Action Code Flag: False
Action: Proposal for Inventory recommended
Further Action: Not reported
Comments: Not reported

Action ID: 9498
Region: Western Region
Complete Date: 09/11/2002
Rank Value: 0
Cleanup Flag: False
Created Date: 12/17/2002
Decode for AgencyID: Department of Environmental Quality
Decode for RegionID: Western Region
Category: Listing Action
Action Code Flag: False
Action: Proposal for Confirmed Release List recommended
Further Action: 0
Comments: Not reported

Action ID: 9434
Region: Western Region
Complete Date: 05/13/1997
Rank Value: 0
Cleanup Flag: False
Created Date: 12/17/2002

BOTTGER PROPERTY (Continued) **1006854033**

Decode for AgencyID: Department of Environmental Quality
Decode for RegionID: Western Region
Category: Remedial Action
Action Code Flag: False
Action: Institutional Control
Further Action: 0
Comments: Not reported

Action ID: 9469
Region: Western Region
Complete Date: 06/22/2001
Rank Value: 0
Cleanup Flag: False
Created Date: 12/17/2002
Decode for AgencyID: Department of Environmental Quality
Decode for RegionID: Western Region
Category: Remedial Action
Action Code Flag: False
Action: REMEDIAL ACTION
Further Action: Not reported
Comments: Not reported

Action ID: 9422
Region: Western Region
Complete Date: 06/22/2001
Rank Value: 0
Cleanup Flag: False
Created Date: 12/17/2002
Decode for AgencyID: Department of Environmental Quality
Decode for RegionID: Western Region
Category: Remedial Action
Action Code Flag: False
Action: Engineering Control
Further Action: 0
Comments: Not reported

Action ID: 9411
Region: Western Region
Complete Date: 11/14/2001
Rank Value: 0
Cleanup Flag: False
Created Date: 12/17/2002
Decode for AgencyID: Department of Environmental Quality
Decode for RegionID: Western Region
Category: Remedial Action
Action Code Flag: False
Action: No Further Action (Conditional)
Further Action: 0
Comments: Not reported

Action ID: 9464
Region: Headquarters
Complete Date: 12/13/1996
Rank Value: 0
Cleanup Flag: False
Created Date: 12/17/2002
Decode for AgencyID: Department of Environmental Quality

BOTTGER PROPERTY (Continued) **1006854033**

Decode for RegionID: Headquarters
Category: Remedial Action
Action Code Flag: False
Action: Prospective Purchaser Agreement
Further Action: Not reported
Comments: Not reported

CRL:
Name: BOTTGER PROPERTY
Address: 901 NE SECOND ST.
City,State,Zip: CORVALLIS, OR 97330
Facility ID: 1919
Location ID: 40449
Status Code: LIS
Facility Status: No Further Action (Conditional)
Lat/Long: 44.573 / -123.2541

Enginering Control:
Name: BOTTGER PROPERTY
Address: 901 NE SECOND ST.
City,State,Zip: CORVALLIS, OR 97330
Site Control Sequence #: 207
Site Id: 1919
Control Sequence #: 34
Begin Date: 05/13/1997
End Date: Not reported
Frequency Of Review: 60
Last Reviewed By: Mike McCann
Last Review Date: 11/14/2001
Last Updated By: KDAUGHE
Last Updated Date: 05/25/2022
Group Sequence #: 8
Control Code: LS
Control Description: Liner, synthetic
FK Type Code: 2
Group Code: SSB
Group Description: Subsurface Barriers
Type Code: E
Type Description: Engineering
Comments: (8/6/03 M2C/VCS) Engineering Control: vapor barrier between the residual contamination and surface development.

Institutional Control:
Name: BOTTGER PROPERTY
Address: 901 NE SECOND ST.
City,State,Zip: CORVALLIS, OR 97330
Site Control Sequence #: 1413
Site Id: 1919
Control Sequence #: 3
Begin Date: 05/13/1997
End Date: Not reported
Frequency Of Review: 0
Last Reviewed By: Mike McCann
Last Review Date: 11/14/2001
Last Updated By: KDAUGHE
Last Updated Date: 05/25/2022

BOTTGER PROPERTY (Continued) **1006854033**

Group Sequence #: 2
Control Code: EES
Control Description: Easement Equitable Servitude
FK Type Code: 1
Group Code: PR
Group Description: Proprietary
Type Code: I
Type Description: Institutional
Comments: (8/6/03 M2C/VCS) Institutional Controls: deed restriction prohibiting excavations greater than 10 feet, prohibiting groundwater use at the site, and placing restrictions on home construction at the stite.

Name: BOTTGER PROPERTY
Address: 901 NE SECOND ST.
City,State,Zip: CORVALLIS, OR 97330
Site Control Sequence #: 205
Site Id: 1919
Control Sequence #: 6
Begin Date: 05/13/1997
End Date: Not reported
Frequency Of Review: 60
Last Reviewed By: Mike McCann
Last Review Date: 11/14/2001
Last Updated By: KDAUGHE
Last Updated Date: 05/25/2022
Group Sequence #: 2
Control Code: USO
Control Description: Use Restriction Other
FK Type Code: 1
Group Code: PR
Group Description: Proprietary
Type Code: I
Type Description: Institutional
Comments: (8/6/03 M2C/VCS) Institutional Controls: deed restriction prohibiting excavations greater than 10 feet, prohibiting groundwater use at the site, and placing restrictions on home construction at the stite.

VCS:
Name: BOTTGER PROPERTY
Address: 901 NE SECOND ST.
City,State,Zip: CORVALLIS, OR 97330
ECS Site ID: 1919
Facility Size: 0.26 acres
Action: Engineering Control
Start Date: 07/06/1997
End Date: 06/22/2001
Program: VCS
Latitude: 44.573
Longitude: -123.2541
Primary Action Flag: False
Investigation Code: LIS

Name: BOTTGER PROPERTY
Address: 901 NE SECOND ST.
City,State,Zip: CORVALLIS, OR 97330
ECS Site ID: 1919
Facility Size: 0.26 acres

BOTTGER PROPERTY (Continued) **1006854033**

Action:	Site added to database
Start Date:	09/19/1996
End Date:	Not reported
Program:	VCS
Latitude:	44.573
Longitude:	-123.2541
Primary Action Flag:	False
Investigation Code:	LIS

Name:	BOTTGER PROPERTY
Address:	901 NE SECOND ST.
City,State,Zip:	CORVALLIS, OR 97330
ECS Site ID:	1919
Facility Size:	0.26 acres
Action:	SITE EVALUATION
Start Date:	09/19/1996
End Date:	09/19/1996
Program:	VCS
Latitude:	44.573
Longitude:	-123.2541
Primary Action Flag:	False
Investigation Code:	LIS

Name:	BOTTGER PROPERTY
Address:	901 NE SECOND ST.
City,State,Zip:	CORVALLIS, OR 97330
ECS Site ID:	1919
Facility Size:	0.26 acres
Action:	FEASIBILITY STUDY
Start Date:	12/19/1996
End Date:	12/19/1996
Program:	VCS
Latitude:	44.573
Longitude:	-123.2541
Primary Action Flag:	False
Investigation Code:	LIS

Name:	BOTTGER PROPERTY
Address:	901 NE SECOND ST.
City,State,Zip:	CORVALLIS, OR 97330
ECS Site ID:	1919
Facility Size:	0.26 acres
Action:	Institutional Control
Start Date:	05/13/1997
End Date:	05/13/1997
Program:	VCS
Latitude:	44.573
Longitude:	-123.2541
Primary Action Flag:	False
Investigation Code:	LIS

Name:	BOTTGER PROPERTY
Address:	901 NE SECOND ST.
City,State,Zip:	CORVALLIS, OR 97330
ECS Site ID:	1919
Facility Size:	0.26 acres
Action:	Facility placed on Confirmed Release List

BOTTGER PROPERTY (Continued) **1006854033**

Start Date: 03/24/2003
End Date: 03/24/2003
Program: VCP
Latitude: 44.573
Longitude: -123.2541
Primary Action Flag: False
Investigation Code: LIS

Name: BOTTGER PROPERTY
Address: 901 NE SECOND ST.
City,State,Zip: CORVALLIS, OR 97330
ECS Site ID: 1919
Facility Size: 0.26 acres
Action: Facility placed on Inventory
Start Date: 03/24/2003
End Date: 03/24/2003
Program: VCP
Latitude: 44.573
Longitude: -123.2541
Primary Action Flag: False
Investigation Code: LIS

Name: BOTTGER PROPERTY
Address: 901 NE SECOND ST.
City,State,Zip: CORVALLIS, OR 97330
ECS Site ID: 1919
Facility Size: 0.26 acres
Action: NEGOTIATIONS
Start Date: 09/19/1996
End Date: 12/18/1996
Program: VCS
Latitude: 44.573
Longitude: -123.2541
Primary Action Flag: False
Investigation Code: LIS

Name: BOTTGER PROPERTY
Address: 901 NE SECOND ST.
City,State,Zip: CORVALLIS, OR 97330
ECS Site ID: 1919
Facility Size: 0.26 acres
Action: Facility proposed for Confirmed Release List
Start Date: 12/31/2002
End Date: 12/31/2002
Program: VCP
Latitude: 44.573
Longitude: -123.2541
Primary Action Flag: False
Investigation Code: LIS

Name: BOTTGER PROPERTY
Address: 901 NE SECOND ST.
City,State,Zip: CORVALLIS, OR 97330
ECS Site ID: 1919
Facility Size: 0.26 acres
Action: Facility proposed for Inventory
Start Date: 12/31/2002

BOTTGER PROPERTY (Continued) **1006854033**

End Date: 12/31/2002
Program: VCP
Latitude: 44.573
Longitude: -123.2541
Primary Action Flag: False
Investigation Code: LIS

Name: BOTTGER PROPERTY
Address: 901 NE SECOND ST.
City,State,Zip: CORVALLIS, OR 97330
ECS Site ID: 1919
Facility Size: 0.26 acres
Action: REMEDIAL ACTION
Start Date: 05/12/1997
End Date: 06/22/2001
Program: VCS
Latitude: 44.573
Longitude: -123.2541
Primary Action Flag: False
Investigation Code: LIS

Name: BOTTGER PROPERTY
Address: 901 NE SECOND ST.
City,State,Zip: CORVALLIS, OR 97330
ECS Site ID: 1919
Facility Size: 0.26 acres
Action: REMEDIAL INVESTIGATION
Start Date: 12/19/1996
End Date: 12/19/1996
Program: VCS
Latitude: 44.573
Longitude: -123.2541
Primary Action Flag: False
Investigation Code: LIS

Name: BOTTGER PROPERTY
Address: 901 NE SECOND ST.
City,State,Zip: CORVALLIS, OR 97330
ECS Site ID: 1919
Facility Size: 0.26 acres
Action: RISK ASSESSMENT
Start Date: 12/19/1996
End Date: 12/19/1996
Program: VCS
Latitude: 44.573
Longitude: -123.2541
Primary Action Flag: False
Investigation Code: LIS

Name: BOTTGER PROPERTY
Address: 901 NE SECOND ST.
City,State,Zip: CORVALLIS, OR 97330
ECS Site ID: 1919
Facility Size: 0.26 acres
Action: Other recommendation
Start Date: 12/20/1996
End Date: 12/20/1996

BOTTGER PROPERTY (Continued) **1006854033**

Program: VCS
Latitude: 44.573
Longitude: -123.2541
Primary Action Flag: False
Investigation Code: LIS

Name: BOTTGER PROPERTY
Address: 901 NE SECOND ST.
City,State,Zip: CORVALLIS, OR 97330
ECS Site ID: 1919
Facility Size: 0.26 acres
Action: Proposal for Confirmed Release List recommended
Start Date: 09/11/2002
End Date: 09/11/2002
Program: VCP
Latitude: 44.573
Longitude: -123.2541
Primary Action Flag: False
Investigation Code: LIS

Name: BOTTGER PROPERTY
Address: 901 NE SECOND ST.
City,State,Zip: CORVALLIS, OR 97330
ECS Site ID: 1919
Facility Size: 0.26 acres
Action: Proposal for Inventory recommended
Start Date: 09/11/2002
End Date: Not reported
Program: VCP
Latitude: 44.573
Longitude: -123.2541
Primary Action Flag: False
Investigation Code: LIS

Name: BOTTGER PROPERTY
Address: 901 NE SECOND ST.
City,State,Zip: CORVALLIS, OR 97330
ECS Site ID: 1919
Facility Size: 0.26 acres
Action: No Further Action (Conditional)
Start Date: 06/22/2001
End Date: 11/14/2001
Program: VCP
Latitude: 44.573
Longitude: -123.2541
Primary Action Flag: True
Investigation Code: LIS

OR BROWNFIELDS:
Name: BOTTGER PROPERTY
Address: 901 NE SECOND ST.
City,State,Zip: CORVALLIS, OR 97330
Geolocation Id: 40449
Status: No Further Action (Conditional)
Lat/Long: 44.573 / -123.254

BOTTGER PROPERTY (Continued) **1006854033**

FINDS:
Registry ID: 110014162299

Click Here for FRS Facility Detail Report:

Environmental Interest/Information System:
The Oregon Department of Environmental Quality (DEQ) is a regulatory agency tasked with protecting the quality of Oregon's environment. DEQ uses a combination of technical assistance, inspections, and permitting to help public and private facilities and citizens understand and comply with state and federal environmental regulations.

Click this hyperlink while viewing on your computer to access additional FINDS: detail in the EDR Site Report.

CJ442 **EVANITE FIBER CORP.** **OR ECSI** **S108834069**
East **1115 SE CRYSTAL LAKE DR., POST OFFICE BOX E** **OR CRL** **N/A**
1/8-1/4 **CORVALLIS, OR 97339** **OR ENG CONTROLS**
0.147 mi. **OR INST CONTROL**
775 ft. **Site 1 of 4 in cluster CJ** **OR VCP**
OR BROWNFIELDS
Actual: **OR HAZMAT**
210 ft. **OR HSIS**

Focus Map:
12

ECSI:

Name:	EVANITE FIBER CORP.
Address:	1115 SE CRYSTAL LAKE DR., POST OFFICE BOX E
City,State,Zip:	CORVALLIS, OR 97339
State ID Number:	40
Brown ID:	Brownfield Site - No Public Sector Assistance
Study Area:	False
Region ID:	3
Legislatve ID:	0
Investigation:	Listed on the CRL/Inventory
FACA ID:	250
Further Action:	258
Lat/Long (dms):	44 33 13.00 / -123 15 38.45
County Code:	2.00
Score Value:	Not reported
Cerclis ID:	049427271
Township Coord.:	12.00
Township Zone:	S
Range Coord:	5.00
Range Zone:	W
Section Coord:	2
Qtr Section:	CA
Tax Lots:	100,900,1000,1100,1200,1201
Size:	35 acres
NPL:	False
Orphan:	False
Updated By:	KDAUGHE
Update Date:	03/30/2022
Created Date:	05/01/1988
Decode For RegionID:	Western Region
Decode For BrownID:	Brownfield Site - no Public Sector Assistance
Decode For Furtheract:	Medium
Decode For Investstat:	Listed on the CRL/Inventory
Decode For Legislative:	Not reported

EVANITE FIBER CORP. (Continued) **S108834069**

Alias Name: Hollingsworth and Vose Fiber Co.
Alias Name: Evans Fiber Corp.
Alias Name: Evans Products Co.

Hazardous Release:
Substance ID.: 121781
Haz Release ID: 385722
Qty Released: 1400 gal.
Date Released: 1978 (spill); some contamination may have resulted from past practices
Update Date: 09/10/2007
Update By: SSADOFS
Substance Code: 79-01-6
Substance Name: TRICHLOROETHYLENE
Substance Abbrev.: Not reported
Substance Category ID: 8523
Substance Category: Volatiles
Category Level: Not reported
Created By: Not reported
Created Date: 12/17/2002
Substance Category ID: 8545
Substance Category: Solvents of interest to Milwaukie Area GW study
Category Level: Not reported
Created By: Not reported
Created Date: 12/17/2002
Substance Category ID: 8523
Substance Category: Volatiles
Category Level: Not reported
Created By: Not reported
Created Date: 12/17/2002
Substance Category ID: 8545
Substance Category: Solvents of interest to Milwaukie Area GW study
Category Level: Not reported
Created By: Not reported
Created Date: 12/17/2002
Substance Alias ID: 317517
Sub Alias Name: ETHINYL TRICHLORIDE
Substance Alias ID: 317518
Sub Alias Name: ETHYLENE TRICHLORIDE
Substance Alias ID: 317519
Sub Alias Name: TCE
Substance Alias ID: 317520
Sub Alias Name: TRI-CLENE
Substance Alias ID: 317521
Sub Alias Name: TRICHLOROETHENE
Comment ID: 304045
Release Code: Data Sources
Release Comments: DEQ Cerclis file
Decode for Relcomcd: Data Sources
Sampling Result ID: 345359
Feature Id: Not reported
Hazard Release Id: 385722
Medium: 698
Substance Abbrev.: Not reported
Unit Code: Not reported
Observation: False
Owner Operator: False
Lab Data: False
Sample Depth: Not reported

EVANITE FIBER CORP. (Continued) **S108834069**

Start Date: Not reported
End Date: Not reported
Min Concentration: Not reported
Max Concentration: Not reported
Sample Comment: Up to 254 ppm
Last Update By: CONV
Update Date: 09/13/1994
Decode for MediumID: Groundwater
Sampling Result ID: 345360
Feature Id: Not reported
Hazard Release Id: 385722
Medium: 703
Substance Abbrev.: Not reported
Unit Code: Not reported
Observation: False
Owner Operator: False
Lab Data: False
Sample Depth: Not reported
Start Date: Not reported
End Date: Not reported
Min Concentration: Not reported
Max Concentration: Not reported
Sample Comment: 1,000 to 10,000 ppm
Last Update By: CONV
Update Date: 09/13/1994
Decode for MediumID: Soil

Narrative:
NARR ID: 5749725
NARR Code: Site Contacts
Created By: SSADOFS
Created Date: 09/10/2007
Updated By: SSADOFS
Updated Date: 06/08/2012
Decode for NarcdID: Site Contacts
NARR Comments: Anita Ragan Environmental Manager Evanite Fiber Corporation (541) 738-5382 Anita.Ragan@evanite.com Dan Kellom Engineering and Environmental Manager Evanite Fiber Corporation 541-753-1211 Scott Farleigh Farleigh Wada Witt 121 SW Morrison Street, Suite 600 Portland, Oregon 97204-3192 (503) 228-6044 Paul McBeth, R.G. PNG Environmental, Inc. 7130 SW Elmhurst St. Tigard OR 97223 (503) 620-2387 Brad Berggren SAGA Environmental and Engineering

NARR ID: 5730864
NARR Code: Contamination
Created By: Not reported
Created Date: 12/17/2002
Updated By: SSADOFS
Updated Date: 03/03/2010
Decode for NarcdID: Contamination
NARR Comments: (10/29/92 KPD/SAS) There are four areas where actual or potential releases have occurred. First is a wastewater treatment facility, located across the Willamette River from the main site. Treated wastewater, containing trace amounts of TCE, and phenol-formaldehyde resin, is discharged into the river. Sludge is sprayed onto two acres of adjacent fields. The discharges are regulated by a NPDES permit, and the facility itself is a registered hazardous-waste generator. Second, in 1978, 1,400 gallons of TCE spilled on-site. Soils in the

EVANITE FIBER CORP. (Continued) **S108834069**

spill area tested from 1,000 to 10,000 ppm TCE, while groundwater tested up to 254 ppm TCE. A hazardous waste permit to manage the spill as a landfill was issued under RCRA in 1985. Contaminated soil has since been removed and disposed of at Arlington, and the spill area paved over and used as a parking lot. Groundwater is still contaminated. Third, prior to 1972, pulp/paper wastes were discharged into a lagoon on-site under an NPDES permit. The lagoon was filled during construction of an administration building, and it is unknown whether any hazardous materials were left in place. Finally, mineral spirits were stored in a 10,000-gallon underground storage tank (UST). Mineral spirits were encountered in soils between the UST and the Willamette River during excavation for a city water line. It is not known if the contaminated soils were cleaned up. (10/01/07 SJS/SRS) Note - discharge of phenol-formaldehyde resin ceased in 2003 when the hardboard facility was shut down. (3/3/10 SJS/SRS) Cleanup activities concentrate on the significant quantity of TCE (and decay products) present near and underneath the former TCE process area. No other significant contamination is known at the site.

NARR ID: 5730935
NARR Code: Data Sources
Created By: Not reported
Created Date: 12/17/2002
Updated By: Not reported
Updated Date: 12/17/2002
Decode for NarcdID: Data Sources
NARR Comments: 1) CERCLIS file. 2) DEQ Notification of Hazardous Substance Release {10/30/89}. 3) HW file. 4) EPA CERCLA Preliminary Assessment.

NARR ID: 5725885
NARR Code: Hazardous Substance/Waste Types
Created By: Not reported
Created Date: 12/17/2002
Updated By: SSADOFS
Updated Date: 09/04/2007
Decode for NarcdID: Hazardous Substance/Waste Types
NARR Comments: Trichloroethylene

NARR ID: 5729644
NARR Code: Manner of Release
Created By: Not reported
Created Date: 12/17/2002
Updated By: SSADOFS
Updated Date: 12/16/2010
Decode for NarcdID: Manner of Release
NARR Comments: (9/4/07 SJS/SRS) Origin of 1978 spill is believed to be a valve left open to newly installed carbon beds. Additional contamination may have resulted from past operating practices.

NARR ID: 5729645
NARR Code: Pathways Other Hazards
Created By: Not reported
Created Date: 12/17/2002
Updated By: SSADOFS
Updated Date: 09/04/2007
Decode for NarcdID: Pathways & Other Hazards
NARR Comments: The site is located at the confluence of the Willamette and Marys

EVANITE FIBER CORP. (Continued) **S108834069**

Rivers in Corvallis. Groundwater contaminated with TCE has reached the Willamette River, but concentrations do not pose a risk to human health or the environment. Indoor air quality could be impacted in the glass plant and submicro buildings due to residual soil and groundwater contamination. Groundwater contamination extends off-site to the South and Southeast but concentrations do not pose a risk to residents current use (all currently using city water from the municipal system).

NARR ID: 5729646
NARR Code: Remedial Action
Created By: Not reported
Created Date: 12/17/2002
Updated By: SSADOFS
Updated Date: 04/30/2015
Decode for NarcdID: Remedial Action
NARR Comments: (10/29/92 KPD/SAS) Spill site being managed as RCRA landfill. Some contaminated soil removed. Permit for post-closure corrective action and corrective action monitoring written by DEQ. The contaminant plume has been characterized and a pump-and-treat system has been installed for use on groundwater (the system was originally installed for use on the facility's wastewater). Site Assessment recommends no further Cleanup action unless the RCRA program refers the site back to the Cleanup Program. (9/19/00 WRM) RCRA program transfers the corrective action to the Cleanup program. DEQ, EPA, & Evanite agreed that the corrective action can be administered under a consent order attached to a Post-closure permit. (12/29/00 WRM) Consent Order and permit finalized and out for public comment from 1/16/01 - 3/3/01. (4/10/01 WRM) Consent Order signed by Evanite & DEQ. (12/26/01 CAW) Draft focused remedial investigation work plan has been submitted and approved by DEQ. (5/6/03 CAW) Remedial Investigation(RI) and Risk Assessment reports have been submitted and are pending DEQ review. (8/9/04 NHG) Focused RI approved by DEQ based on the following: risk assessment reviews and submittal of Focused Feasibility Study (FFS), which is to include air model and system evaluation for treatment system, pending. (9/15/04 NHG) Review of Human Health Risk Assessment initiated by DEQ. (10/15/04 NHG) DEQ reviewed and submitted comments on Ecological Risk Assessment (ERA) and Human Health Risk Assessment (HHRA). (11/4/04 NHG) DEQ PM and Toxicologist visit site for tour and meeting to discuss the ERA and HHRA. (11/23/04 NHG) DEQ received final ERA data from Evanite and approved Screening Level ERA. DEQ also recommends moving forward on the HHRA and FFS. (8/1/05 NHG) HHRA proposed strategy scheduled for submittal to DEQ in September 2005. The HHRA is a key component for assessing the current remedy and evaluating the effectiveness of the remedy, including the post-closure permit for the cement/soil cap. (1/6/06 AMO/SRS) DEQ received the HHRA on October 28, 2005. This report is currently under review by DEQ staff. (3/7/06 AMO/SRS) DEQ and Evanite are negotiating an addendum to the existing RI Order that will require a Focused FS to be completed. (3/25/08 SJS/SRS) After DEQ comments to the Draft FFS and several meetings ijn the Fall of 2007, Evanite has prepared a conceptual workplan of several pilot studies including soil vapor extraction, annitional well installation, pulsed pumping, and anaerobic dechlorination that are expected to removed significant TCE mass from the site. (1/5/09 SJS/SRS) Draft Focused Feasibility Study received by DEQ on May 31, 2007, currently under review. Second Addendum added to Consent Order, refining language related to

EVANITE FIBER CORP. (Continued) **S108834069**

Financial Assurance. (3/3/10 SJS/SRS) After DEQ review of draft feasibility study Evanite embarked on several pilot studies to more effectively treat TCE from the DNAPL source zone. This included installation of several new wells in the source zone, additional off-gas treatment measures, pulsed pumping in the source zone, soil vapor extraction in the source zone, and sub-slab depressurization beneath the submicro building. (4/30/15 SJS/SRS) Pilot studies and expansion of the well network have been very successful. In December, H&V (formerly Evanite) provided DEQ with an addendum to the FFS outlining a proposed remedy, this document was revised with DEQ comments, and DEQ has prepared a staff report outlining the remedy selection. The recommended remedial action consists of the following elements: Hydraulic containment Contaminant removal using soil vapor extraction and groundwater extraction, including treatment of both the water and vapor Contaminant removal using in-situ treatment through enhanced reductive dechlorination Engineering controls to control vapor intrusion risk in areas with shallow contamination and to prevent exposure to shallow soils Institutional controls to prohibit residential use in areas with shallow soil contamination and to address groundwater use in areas for which controls are needed Monitoring This staff report is open for public comment in May of 2015.

NARR ID: 5729647
NARR Code: Containment Units
Created By: Not reported
Created Date: 12/17/2002
Updated By: Not reported
Updated Date: 12/17/2002
Decode for NarcdID: Containment Units
NARR Comments: 2 aeration ponds, 2 settling ponds, sludge drying bed, sludge irrigation area

NARR ID: 5749724
NARR Code: 1922
Created By: SSADOFS
Created Date: 09/10/2007
Updated By: CJBROWN
Updated Date: 05/09/2018
Decode for NarcdID: Current Site Summary Statement
NARR Comments: (5/9/2018 CJB) Project management shift pending. Status of site provided in April 11 2018 Progress Report and call from Paul McBeth today. Draft CJ is with H&V attorneys for review. Off-gas treatment now with carbon filter is effective at removing TCE, no longer use CatOx unit. SVE and GWE still removing TCE under continuous operation less power outages. (2/22/2017 CJB) Following approval of the feasibility study and staff report, DEQ signed the Record of Decision for the site in Sept. 2015. The ROD established remedial action plans to cleanup TCE-contaminated groundwater at the site. DEQ is preparing to engage in a Consent Judgment with H&V to ensure implementation of the remedy. (9/10/07 SJS) In 1978 1,400 gallons of TCE spilled on site. Some soil was removed and in 1991 a pump-and-treat system was installed to remove TCE from the subsurface and to provide hydraulic containment so that contaminated groundwater does not migrate off-site. Work in the 1990s was under the supervision of the EPA RCRA program, and in 2000 was referred to DEQ's cleanup program. Since that time a focused remedial investigation (RI), a human health risk

EVANITE FIBER CORP. (Continued) **S108834069**

assessment, and a ecological risk assessment have been completed. A draft focused feasibility study has been completed and is currently under review by DEQ for selection of a final remedy. After review of the draft FFS, DEQ requested several areas of improvement. On January 31, 2008 Evanite agreed to several additional pilot studies and interim remedial actions.

Site Control:

Site Control #: 1351
Control Number: 21
Begin Date: 04/01/2001
End Date: Not reported
Frequency Of Review: 12
Last Reviewed By: Nancy Gramlich
Last Reviewed Date: 08/09/2004
Last Update By: KDAUGHE
Last Updated Date: 08/24/2022
Site Comment: Off-site residences on city water paid by Evanite. Residential wells used exclusively for irrigation, due to potential gw contamination.

Site Control #: 379
Control Number: 37
Begin Date: 07/21/1987
End Date: Not reported
Frequency Of Review: 6
Last Reviewed By: Nancy Gramlich
Last Reviewed Date: 05/03/2005
Last Update By: KDAUGHE
Last Updated Date: 08/24/2022
Site Comment: Paved cap; partial soil removal

Site Control #: 380
Control Number: 16
Begin Date: 04/10/2001
End Date: Not reported
Frequency Of Review: 6
Last Reviewed By: Angie Obery
Last Reviewed Date: 12/13/2005
Last Update By: KDAUGHE
Last Updated Date: 08/24/2022
Site Comment: Cosent Order WMCSR-WR-00-01 w/reference to RCRA Post Closure Permit EPA ID No, ORD 009 023 466

Site Control #: 381
Control Number: 24
Begin Date: 04/10/2001
End Date: Not reported
Frequency Of Review: 6
Last Reviewed By: Nancy Gramlich
Last Reviewed Date: 12/13/2005
Last Update By: KDAUGHE
Last Updated Date: 08/24/2022
Site Comment: semi-annual monitoring and performance

Site Control #: 383
Control Number: 23
Begin Date: 04/21/2001
End Date: Not reported

EVANITE FIBER CORP. (Continued) **S108834069**

Frequency Of Review: 6
Last Reviewed By: Angie Obery
Last Reviewed Date: 12/13/2005
Last Update By: KDAUGHE
Last Updated Date: 08/24/2022
Site Comment: DNAPL recovery system - six soil venting wells; 1 DNAPL pumping well; 5 gw extraction wells w/air stripper.

Administrative Action:
Action ID: 9484
Region: Western Region
Complete Date: 05/14/2004
Rank Value: Not reported
Cleanup Flag: False
Created Date: 07/14/2003
Decode for AgencyID: Department of Environmental Quality
Decode for RegionID: Western Region
Category: Remedial Action
Action Code Flag: False
Action: REMEDIAL INVESTIGATION
Further Action: 0
Comments: Not reported

Action ID: 9484
Region: Western Region
Complete Date: 08/09/2004
Rank Value: Not reported
Cleanup Flag: False
Created Date: 06/07/2004
Decode for AgencyID: Department of Environmental Quality
Decode for RegionID: Western Region
Category: Remedial Action
Action Code Flag: False
Action: REMEDIAL INVESTIGATION
Further Action: 0
Comments: Not reported

Action ID: 9423
Region: Western Region
Complete Date: 11/04/2004
Rank Value: Not reported
Cleanup Flag: False
Created Date: 09/17/2004
Decode for AgencyID: Department of Environmental Quality
Decode for RegionID: Western Region
Category: Remedial Action
Action Code Flag: False
Action: Ecological Risk Assessment
Further Action: 0
Comments: Not reported

Action ID: 9486
Region: Western Region
Complete Date: 07/10/2006
Rank Value: Not reported
Cleanup Flag: False
Created Date: 09/17/2004
Decode for AgencyID: Department of Environmental Quality

EVANITE FIBER CORP. (Continued) **S108834069**

Decode for RegionID: Western Region
Category: Remedial Action
Action Code Flag: False
Action: RISK ASSESSMENT
Further Action: 0
Comments: Not reported

Action ID: 9429
Region: Western Region
Complete Date: 02/12/2015
Rank Value: Not reported
Cleanup Flag: False
Created Date: 02/10/2005
Decode for AgencyID: Department of Environmental Quality
Decode for RegionID: Western Region
Category: Remedial Action
Action Code Flag: False
Action: FEASIBILITY STUDY
Further Action: 0
Comments: Not reported

Action ID: 9412
Region: Western Region
Complete Date: 07/24/2006
Rank Value: Not reported
Cleanup Flag: False
Created Date: 03/07/2006
Decode for AgencyID: Department of Environmental Quality
Decode for RegionID: Western Region
Category: Remedial Action
Action Code Flag: False
Action: Consent Order
Further Action: 0
Comments: Not reported

Action ID: 9445
Region: Headquarters
Complete Date: Not reported
Rank Value: 0
Cleanup Flag: False
Created Date: 12/17/2002
Decode for AgencyID: Department of Environmental Quality
Decode for RegionID: Headquarters
Category: Listing Action
Action Code Flag: False
Action: Responsible party notified re 11/88 Inventory listing
Further Action: Not reported
Comments: Not reported

Action ID: 9425
Region: Headquarters
Complete Date: 10/27/1992
Rank Value: 0
Cleanup Flag: False
Created Date: 12/17/2002
Decode for AgencyID: Department of Environmental Quality
Decode for RegionID: Headquarters

EVANITE FIBER CORP. (Continued) **S108834069**

Category: Remedial Action
Action Code Flag: False
Action: SITE EVALUATION
Further Action: Not reported
Comments: Not reported

Action ID: 9437
Region: Headquarters
Complete Date: 10/28/1992
Rank Value: 0
Cleanup Flag: False
Created Date: 12/17/2002
Decode for AgencyID: Department of Environmental Quality
Decode for RegionID: Headquarters
Category: Listing Action
Action Code Flag: False
Action: Listing Review completed
Further Action: Not reported
Comments: Not reported

Action ID: 9444
Region: Not reported
Complete Date: 11/25/1987
Rank Value: 0
Cleanup Flag: False
Created Date: 12/17/2002
Decode for AgencyID: Environmental Protection Agency
Decode for RegionID: Not reported
Category: EPA Led Action
Action Code Flag: False
Action: No Further Remedial Action Planned under Federal program
Further Action: Not reported
Comments: Not reported

Action ID: 9457
Region: Not reported
Complete Date: 11/25/1987
Rank Value: 0
Cleanup Flag: False
Created Date: 12/17/2002
Decode for AgencyID: Environmental Protection Agency
Decode for RegionID: Not reported
Category: EPA Led Action
Action Code Flag: False
Action: EPA Basic Preliminary Assessment
Further Action: Not reported
Comments: Not reported

Action ID: 9449
Region: Headquarters
Complete Date: 02/14/1997
Rank Value: 0
Cleanup Flag: False
Created Date: 12/17/2002
Decode for AgencyID: Department of Environmental Quality
Decode for RegionID: Headquarters
Category: Listing Action

EVANITE FIBER CORP. (Continued) **S108834069**

Action Code Flag: False
Action: Insufficient information to list
Further Action: Not reported
Comments: Not reported

Action ID: 9421
Region: Not reported
Complete Date: Not reported
Rank Value: 0
Cleanup Flag: False
Created Date: 12/17/2002
Decode for AgencyID: Environmental Protection Agency
Decode for RegionID: Not reported
Category: EPA Led Action
Action Code Flag: False
Action: Site added to CERCLIS
Further Action: Not reported
Comments: Not reported

Action ID: 9424
Region: Headquarters
Complete Date: Not reported
Rank Value: 0
Cleanup Flag: False
Created Date: 12/17/2002
Decode for AgencyID: Department of Environmental Quality
Decode for RegionID: Headquarters
Category: Administrative Action
Action Code Flag: False
Action: Site added to database
Further Action: Not reported
Comments: Not reported

Action ID: 9412
Region: 0
Complete Date: Not reported
Rank Value: Not reported
Cleanup Flag: False
Created Date: 12/15/2020
Decode for AgencyID: Department of Environmental Quality
Decode for RegionID: Not reported
Category: Remedial Action
Action Code Flag: False
Action: Consent Order
Further Action: Medium
Comments: Not reported

Action ID: 9463
Region: Western Region
Complete Date: 02/14/1997
Rank Value: 0
Cleanup Flag: False
Created Date: 12/17/2002
Decode for AgencyID: Department of Environmental Quality
Decode for RegionID: Western Region
Category: Remedial Action
Action Code Flag: False

EVANITE FIBER CORP. (Continued) **S108834069**

Action: Partial No Further Action
Further Action: Not reported
Comments: Not reported

Action ID: 9426
Region: Western Region
Complete Date: 02/14/1997
Rank Value: 0
Cleanup Flag: False
Created Date: 12/17/2002
Decode for AgencyID: Department of Environmental Quality
Decode for RegionID: Western Region
Category: Remedial Action
Action Code Flag: False
Action: SITE PRIORITY EVALUATION FOR FURTHER ACTION
Further Action: Not reported
Comments: Not reported

Action ID: 9494
Region: Western Region
Complete Date: 09/23/2015
Rank Value: Not reported
Cleanup Flag: False
Created Date: 03/02/2015
Decode for AgencyID: Department of Environmental Quality
Decode for RegionID: Western Region
Category: Remedial Action
Action Code Flag: False
Action: RECORD OF DECISION
Further Action: 0
Comments: Not reported

Action ID: 9501
Region: Western Region
Complete Date: 09/23/2015
Rank Value: Not reported
Cleanup Flag: False
Created Date: 05/08/2015
Decode for AgencyID: Department of Environmental Quality
Decode for RegionID: Western Region
Category: Remedial Action
Action Code Flag: False
Action: Remedial Action recommended (RA)
Further Action: High
Comments: Not reported

Action ID: 9473
Region: Western Region
Complete Date: 09/23/2015
Rank Value: Not reported
Cleanup Flag: False
Created Date: 09/23/2015
Decode for AgencyID: Department of Environmental Quality
Decode for RegionID: Western Region
Category: Remedial Action
Action Code Flag: False
Action: REMEDIAL DESIGN

EVANITE FIBER CORP. (Continued) **S108834069**

Further Action: 0
Comments: Not reported

Action ID: 9434
Region: Western Region
Complete Date: Not reported
Rank Value: Not reported
Cleanup Flag: False
Created Date: 05/14/2018
Decode for AgencyID: Department of Environmental Quality
Decode for RegionID: Western Region
Category: Remedial Action
Action Code Flag: False
Action: Institutional Control
Further Action: 0
Comments: Not reported

Action ID: 9465
Region: Western Region
Complete Date: 09/24/2007
Rank Value: Not reported
Cleanup Flag: False
Created Date: 07/19/2007
Decode for AgencyID: Department of Environmental Quality
Decode for RegionID: Western Region
Category: Listing Action
Action Code Flag: False
Action: Facility proposed for Confirmed Release List
Further Action: 0
Comments: Not reported

Action ID: 9467
Region: Western Region
Complete Date: 09/24/2007
Rank Value: Not reported
Cleanup Flag: False
Created Date: 07/19/2007
Decode for AgencyID: Department of Environmental Quality
Decode for RegionID: Western Region
Category: Listing Action
Action Code Flag: False
Action: Facility proposed for Inventory
Further Action: 0
Comments: Not reported

Action ID: 9438
Region: Western Region
Complete Date: 09/24/2007
Rank Value: Not reported
Cleanup Flag: False
Created Date: 09/24/2007
Decode for AgencyID: Department of Environmental Quality
Decode for RegionID: Western Region
Category: Listing Action
Action Code Flag: False
Action: Facility placed on Confirmed Release List
Further Action: 0

EVANITE FIBER CORP. (Continued) **S108834069**

Comments: Not reported

Action ID: 9439
Region: Western Region
Complete Date: 09/24/2007
Rank Value: Not reported
Cleanup Flag: False
Created Date: 09/24/2007
Decode for AgencyID: Department of Environmental Quality
Decode for RegionID: Western Region
Category: Listing Action
Action Code Flag: False
Action: Facility placed on Inventory
Further Action: 0
Comments: Not reported

Action ID: 9412
Region: Western Region
Complete Date: 02/11/2013
Rank Value: Not reported
Cleanup Flag: False
Created Date: 01/05/2009
Decode for AgencyID: Department of Environmental Quality
Decode for RegionID: Western Region
Category: Remedial Action
Action Code Flag: False
Action: Consent Order
Further Action: 0
Comments: Not reported

Action ID: 9471
Region: Western Region
Complete Date: Not reported
Rank Value: Not reported
Cleanup Flag: False
Created Date: 06/21/2010
Decode for AgencyID: Department of Environmental Quality
Decode for RegionID: Western Region
Category: Remedial Action
Action Code Flag: False
Action: RCRA Corrective Action
Further Action: 0
Comments: Not reported

Action ID: 9442
Region: Western Region
Complete Date: 01/16/2001
Rank Value: 0
Cleanup Flag: False
Created Date: 12/17/2002
Decode for AgencyID: Department of Environmental Quality
Decode for RegionID: Western Region
Category: Remedial Action
Action Code Flag: False
Action: NEGOTIATIONS
Further Action: Not reported
Comments: Not reported

EVANITE FIBER CORP. (Continued) **S108834069**

Action ID: 9412
Region: Western Region
Complete Date: 04/10/2001
Rank Value: 0
Cleanup Flag: False
Created Date: 12/17/2002
Decode for AgencyID: Department of Environmental Quality
Decode for RegionID: Western Region
Category: Remedial Action
Action Code Flag: False
Action: Consent Order
Further Action: Not reported
Comments: Not reported

Action ID: 9440
Region: Western Region
Complete Date: 01/21/2000
Rank Value: 0
Cleanup Flag: False
Created Date: 12/17/2002
Decode for AgencyID: Department of Environmental Quality
Decode for RegionID: Western Region
Category: Remedial Action
Action Code Flag: False
Action: Letter Agreement
Further Action: Not reported
Comments: Not reported

Operations:
Operation Id: 135323
Operation Status: Active
Common Name: Evanite Fiber Corporation
Yrs of Operation: Since 1987
Comments: Not reported
Updated Date: 10/01/2007
Updated By: SSADOFS
Decode for OpstatID: Active

Operation Id: 131442
Operation Status: Inactive
Common Name: Evans Products Company
Yrs of Operation: 1959 to present
Comments: Evans Products Company used to produce and process a vinyl-rib seperator composed of wood fiber used to separate battery compartments. The seperator ceased activity after 1988 and the submicro battery seperator manufacturing ceased after 1996.
Updated Date: 10/01/2007
Updated By: SSADOFS
Decode for OpstatID: Inactive
Operations SIC Id: 195552
SIC Code: 2861
Created By: Not reported
Created Date: 12/17/2002

CRL:
Name: EVANITE FIBER CORP.
Address: 1115 SE CRYSTAL LAKE DR., POST OFFICE BOX E

EVANITE FIBER CORP. (Continued) **S108834069**

City,State,Zip: CORVALLIS, OR 97339
Facility ID: 40
Location ID: 250
Status Code: LIS
Facility Status: Consent Order
Lat/Long: 44.5538 / -123.2606

Enginering Control:
Name: EVANITE FIBER CORP.
Address: 1115 SE CRYSTAL LAKE DR., POST OFFICE BOX E
City,State,Zip: CORVALLIS, OR 97339
Site Control Sequence #: 381
Site Id: 40
Control Sequence #: 24
Begin Date: 04/10/2001
End Date: Not reported
Frequency Of Review: 6
Last Reviewed By: Nancy Gramlich
Last Review Date: 12/13/2005
Last Updated By: KDAUGHE
Last Updated Date: 08/24/2022
Group Sequence #: 6
Control Code: PMRG
Control Description: Periodic montioring & reporting, groundwater quality
FK Type Code: 2
Group Code: LTC
Group Description: Long-Term Controls
Type Code: E
Type Description: Engineering
Comments: semi-annual monitoring and performance

Name: EVANITE FIBER CORP.
Address: 1115 SE CRYSTAL LAKE DR., POST OFFICE BOX E
City,State,Zip: CORVALLIS, OR 97339
Site Control Sequence #: 383
Site Id: 40
Control Sequence #: 23
Begin Date: 04/21/2001
End Date: Not reported
Frequency Of Review: 6
Last Reviewed By: Angie Obery
Last Review Date: 12/13/2005
Last Updated By: KDAUGHE
Last Updated Date: 08/24/2022
Group Sequence #: 6
Control Code: LTGT
Control Description: Long-term groundwater treatment
FK Type Code: 2
Group Code: LTC
Group Description: Long-Term Controls
Type Code: E
Type Description: Engineering
Comments: DNAPL recovery system - six soil venting wells; 1 DNAPL pumping well; 5 gw extraction wells w/air stripper.

Name: EVANITE FIBER CORP.
Address: 1115 SE CRYSTAL LAKE DR., POST OFFICE BOX E

EVANITE FIBER CORP. (Continued) **S108834069**

City,State,Zip: CORVALLIS, OR 97339
Site Control Sequence #: 1351
Site Id: 40
Control Sequence #: 21
Begin Date: 04/01/2001
End Date: Not reported
Frequency Of Review: 12
Last Reviewed By: Nancy Gramlich
Last Review Date: 08/09/2004
Last Updated By: KDAUGHE
Last Updated Date: 08/24/2022
Group Sequence #: 6
Control Code: AWS
Control Description: Alternative water supply
FK Type Code: 2
Group Code: LTC
Group Description: Long-Term Controls
Type Code: E
Type Description: Engineering
Comments: Off-site residences on city water paid by Evanite. Residential wells used exclusively for irrigation, due to potential gw contamination.

Name: EVANITE FIBER CORP.
Address: 1115 SE CRYSTAL LAKE DR., POST OFFICE BOX E
City,State,Zip: CORVALLIS, OR 97339
Site Control Sequence #: 379
Site Id: 40
Control Sequence #: 37
Begin Date: 07/21/1987
End Date: Not reported
Frequency Of Review: 6
Last Reviewed By: Nancy Gramlich
Last Review Date: 05/03/2005
Last Updated By: KDAUGHE
Last Updated Date: 08/24/2022
Group Sequence #: 9
Control Code: CPNE
Control Description: Cap, non-engineered
FK Type Code: 2
Group Code: SB
Group Description: Surface Barriers
Type Code: E
Type Description: Engineering
Comments: Paved cap; partial soil removal

Institutional Control:
Name: EVANITE FIBER CORP.
Address: 1115 SE CRYSTAL LAKE DR., POST OFFICE BOX E
City,State,Zip: CORVALLIS, OR 97339
Site Control Sequence #: 380
Site Id: 40
Control Sequence #: 16
Begin Date: 04/10/2001
End Date: Not reported
Frequency Of Review: 6
Last Reviewed By: Angie Obery
Last Review Date: 12/13/2005

EVANITE FIBER CORP. (Continued) **S108834069**

Last Updated By:	KDAUGHE
Last Updated Date:	08/24/2022
Group Sequence #:	4
Control Code:	SO
Control Description:	Stipulated Order
FK Type Code:	1
Group Code:	SET
Group Description:	Statutory Enforcment Tools
Type Code:	I
Type Description:	Institutional
Comments:	Cosent Order WMCSR-WR-00-01 w/reference to RCRA Post Closure Permit EPA ID No, ORD 009 023 466

VCS:

Name:	EVANITE FIBER CORP.
Address:	1115 SE CRYSTAL LAKE DR., POST OFFICE BOX E
City,State,Zip:	CORVALLIS, OR 97339
ECS Site ID:	40
Facility Size:	35 acres
Action:	Letter Agreement
Start Date:	01/21/2000
End Date:	01/21/2000
Program:	VCS
Latitude:	44.5538
Longitude:	-123.2606
Primary Action Flag:	False
Investigation Code:	LIS

OR BROWNFIELDS:

Name:	EVANITE FIBER CORP.
Address:	1115 SE CRYSTAL LAKE DR., POST OFFICE BOX E
City,State,Zip:	CORVALLIS, OR 97339
Geolocation Id:	250
Status:	Consent Order
Lat/Long:	44.5538 / -123.260

HAZMAT:

Name:	Not reported
Address:	1115 SW CRYSTAL LAKE DR
City,State,Zip:	CORVALLIS, OR 97331
Responsble Party:	EVANITE BATTERY SEPARATOR INC
RP Company:	EVANITE BATTERY SEPARATOR INC
RP Address:	1115 SE CRYSTAL LAKE DR
RP City,St,Zip:	CORVALLIS, OR 97339-0598
Facility ID:	860111
OERS Number:	Not reported
Dept Rsp:	CORVALLIS FIRE DEPT
Narrative:	Not reported
Property Loss:	Not reported
Amount Released:	Not reported
Service County:	Not reported
Service Name:	Not reported
Incident Type:	Not reported
Civilian Casualty Activity:	Not reported
Chemical Name:	Not reported
Hazmat Area Affected:	Not reported

EVANITE FIBER CORP. (Continued) **S108834069**

Hazmat Area Evacuated:	Not reported
Hazmat Container Type:	Not reported
Hazmat Physical State Released:	Not reported
Hazmat Released Into:	Not reported
Hazmat Released Volume Units:	Not reported
Hazmat Released Weight Units:	Not reported
Hazmat Released From:	Not reported
Hazmat Area Affected Measurement:	Not reported
Hazmat No. of People Evacuated:	Not reported
Hazmat No of Buildings Evacuated:	Not reported
Incident Content Loss:	Not reported
Civilian Casualty Patient Disposition:	Not reported
Incident Mixed Use Property:	Not reported
Location Type:	Not reported
Incident Aid Given Or Received:	Not reported
Incident AID Received from FDID:	Not reported
Incident Aided Department FDID:	Not reported
Person Involved Business Name:	Not reported
Person Involved First Name:	Not reported
Person Involved Last Name:	Not reported
Person Involved Type:	Not reported
Person Involved Phone Number:	Not reported
Person Involved Primary Language:	Not reported
Hazmat Evacuated Measurement:	Not reported
Hazmat Story of Release:	Not reported
Remark:	Not reported
Incident District:	CORVALLIS FIRE DEPT
Date Added:	01/01/1985
Unit:	Not reported
Agency Phone:	5417576938
Osfm Incident Report Number:	860111
Dept. Responding:	CORVALLIS FIRE DEPT
Person Making Report:	DOUG VANPELT
Title:	CAPTAIN
Agency:	CORVALLIS FIRE DEPT
Phone:	5417576938
Date Of Incident:	11/13/1986
Call Time:	2:52:00 PM
In Route:	12:00:00 AM
Arrival:	3:00:00 PM
Depart Scene:	12:00:00 AM
Back In Quarters:	12:00:00 AM
In Service:	4:39:00 PM
Dist Of Incident:	CORVALLIS FIRE DEPT
Were State Resources Used?:	False
Was Oers Notified?:	True
Oers Number:	Not reported
Team Number:	Not reported
Agency Report Number:	Not reported
Unit:	Not reported
Highway:	Not reported
Mile Post:	Not reported
Scene Type:	Waterway
Area Type:	Industrial
Responsible Party(Ies):	EVANITE BATTERY SEPARATOR INC
Company:	EVANITE BATTERY SEPARATOR INC
Respcontact:	Not reported

EVANITE FIBER CORP. (Continued) **S108834069**

Address:	1115 SE CRYSTAL LAKE DR
Resp City:	CORVALLIS
Resp State:	OR
Resp ZipCode:	97339-0598
Phone:	5037531211
Resp Phone2:	Not reported
Weather:	3
Temperature:	0
Wind Speed:	0
Wind Direction:	Not reported
Were Haz Materials Released?:	True
Operation Performed:	During Delivery/Shipment
Cause:	Unknown
Vehicle And Cargo:	0
Fixed Property:	0
Total Loss:	$0.00
Hazmat Population Density:	Not reported
HazMat Actions Taken - Description:	Not reported
Hazmat Factors Contributing To Release:	Not reported
Hazmat DOT Hazard Classification:	Not reported
Hazmat CAS Number:	Not reported
Hazardous Materials Release:	Not reported
Fire Incident Type:	Not reported
Property Use:	Not reported
Latitude:	Not reported
Longitude:	Not reported
Hazmat Disposition:	Not reported

Chemical:

Chemical Info:	4871
Chemical Id:	18628
Incident Id:	860111
Chemical Name:	MINERAL SPIRITS
UNNA:	Not reported
Amount At Risk:	20
Amount Released:	20
Amount Measured:	2
Biological:	False
Radiological:	False

Chemical Id:	18628
Chemical Name:	MINERAL SPIRITS
Hazardous Ingredient:	MINERAL SPIRITS
Hazardous Class 1:	3.3
Hazardous Class 2:	6.3
Hazardous Rank:	2
Case Number:	64475850
UNNA Number:	1993
EPA Pest Reg:	Not reported
EHA Chem:	N
PSM Chem:	N
CAA 112R Chem:	N

Method:

Method Used Id:	557
Incident Id:	860111
Identity Method:	7

EVANITE FIBER CORP. (Continued) **S108834069**

Method Used Id: 1076
Incident Id: 860111
Identity Method: 6

Method Used Id: 3899
Incident Id: 860111
Identity Method: 5

Released:
Release Behavior Id: 761
Incident Id: 860111
Behavior: 1

Release Behavior Id: 9233
Incident Id: 860111
Behavior: 5

Narrative:
Narrative Id: 1827
Incident Id: 860111
Incident Narrative: PRODUCT (MINERAL SPIRITS) IS USED IN MANUFACTURING PROCESS. UNSPECIFIED QUANTITY ENTERED SEWAGE TRAPS AND THEN WAS FLUSHED BY RUNOFF INTO THE MILLRACE, WHERE IT WAS DISCOVERED. UPON OUR ARRIVAL A VISIBLE SHEEN WAS OBSERVED FROM CULVERT AT PLANT TO THE MARY'S RIVER, WITH STRONG ODOR OF PRODUCT PRESENT. WE CONFINED SPILLAGE AT CULVERT WITH INFLATED HOSE AND ABSORBANT BOOM, PLACED A SECONDARY BOOM APPROX 1/2 DISTANCE TO MARY'S RIVER, AND THEN PLACED INFLATED HOSELINE ACROSS MARY'S RIVER AT CONFLUENCE WITH WILLAMETTE. OARS NOTIFIED. PRODUCT BEING PUMPED OUT OF TRAPS AND DIKED AREAS BY RESPONSIBLE PARTY PRIOR TO OUR DEPARTURE. SOME PRODUCT WAS CAPTURED BY HOSELINE ACROSS MARY'S RIVER, AWAITING ON SITE VISIT BY DEQ PERSONNEL.
Incident Date: 11/13/1986

HSIS:

Name:	HOLLINGSWORTH & VOSE FIBER COMPANY
Address:	1115 SE CRYSTAL LAKE DR
City,State,Zip:	CORVALLIS, OR 97333
Facility ID:	004611
Department Or Division Of Company:	CORPORATE OFFICES
Chemical Is Extremely Hazardous Substance (EHS:	N
Contains 112R:	N
Facility Has Written Emergency Plan:	Y
NAICS Code 1:	327993
NAICS Desc 1:	MINERAL WOOL MFG
NAICS Code 2:	000000
NAICS Desc 2:	Not reported
Manager Name:	CINDY FROST
Business Phone:	5417385300
Mailing Address:	PO BOX E
Mailing City:	CORVALLIS
Mailing State:	OR
Mailing Zip:	97339
No. of Employees:	30
Day Phone:	5417385382

EVANITE FIBER CORP. (Continued) **S108834069**

Placard:	Y
Fire Dept Code:	0076
FD:	CORVALLIS FIRE DEPT
Sprinkler System:	Y
Emergency Contact:	ANITA RAGAN
Emergency Procedure:	SUPERVISORS OFFICE
Business Type:	ADMIN BLDG & LABS
Facility Type:	Not reported
Department:	Not reported
Status:	Not reported
Latitude:	Not reported
Longitude:	Not reported
Status TRI:	Not reported
Status RMP:	Not reported
Status PSM:	Not reported
Status CR2K:	Not reported
Status 302:	Not reported
Owner Name:	Not reported
Last Reported ID:	Not reported
Case Number:	Not reported
Chemical Name:	Not reported
EHS Name:	Not reported
Is Pure:	Not reported
Is Mix:	Not reported
Is EHS:	Not reported
Mixture Component:	Not reported
Maximum Daily Amount Code:	Not reported
Maximum Daily Amount Unit:	Not reported
Chemical Added Date:	Not reported
Is Chem PSM:	Not reported
Is Chem 112R:	Not reported
Is Chem 302:	Not reported
Is Pesticide:	Not reported
Is Fertilizer:	Not reported
Physical State:	Not reported
UNNA Number:	Not reported
NFPA Health:	Not reported
NFPA Flammability:	Not reported
NFPA Reactivity:	Not reported
NFPA Special Notice:	Not reported
Hazards:	Not reported
Number of Days Onsite:	Not reported
Year:	Not reported

Chemical:

Chemical Name:	FLUORSPAR
Physical Description:	SOLID
Case Number:	7789755
Facility Id:	004611
Physical State Of The Substance:	1
Average Amount Possessed During The Year Code:	20
Maximum Amount Possessed During The Year Code:	20
Applicable Unit Of Measure Code:	1
Description Of The Unit Of Measure:	POUNDS
Type Code:	J
Description:	BAG
Type Code:	Not reported

EVANITE FIBER CORP. (Continued) **S108834069**

Temperature Description:	Not reported
Pressure of Code:	1
Pressure Description:	NORMAL PRESSURE
Pressure of Code:	Not reported
Pressure Description:	Not reported
Temperature Description:	NORMAL TEMPERATURE
Temperature of The Hazardous Substance Code:	4
Temperature Description:	Not reported
Temperature of The Hazardous Substance Code:	Not reported
Days Hazardous Substance On Site During Year:	365
Is The Substance Protected A Trade Secret:	False
Description Of The Max Qnty Code:	1,000-4,999
Description Of The Avg Qnty Code:	1,000-4,999
Most Hazardous Ingridient:	CALCIUM FLUORIDE
United Nations/north America 4 Digit Class Number:	Not reported
Hazard Rank:	2
EHS Ingredient:	Not reported
Substance Pure:	True
Substance Mix:	False
First Hazardous Class Code For Chemical:	Acute Health Hazard
Second Hazardous Class Code For Chemical:	Chronic Health Hazard
Third Hazardous Class Code For Chemical:	Not reported
Hazard Class 1 Of The Chemical:	6.3
Hazard Class 2 Of The Chemical:	6.4
Hazard Class 3 Of The Chemical:	Not reported

Additional Chemical:

Chemical Is A Toxic 313 Chemical:	Not reported
EPA Pesticide Registration Number:	Not reported
Contains 112R:	Not reported
Contains EHS:	Not reported
Fertilizer:	Not reported
Pesticide:	Not reported
Contains 313:	Not reported

Chemical Name:	HELIUM
Physical Description:	GAS
Case Number:	7440597
Facility Id:	004611
Physical State Of The Substance:	3
Average Amount Possessed During The Year Code:	20
Maximum Amount Possessed During The Year Code:	20
Applicable Unit Of Measure Code:	3
Description Of The Unit Of Measure:	CUBIC FEET
Type Code:	L
Description:	CYLINDER
Type Code:	Not reported
Temperature Description:	Not reported
Pressure of Code:	2
Pressure Description:	GREATER THAN NORMAL PRESSURE
Pressure of Code:	Not reported
Pressure Description:	Not reported
Temperature Description:	NORMAL TEMPERATURE
Temperature of The Hazardous Substance Code:	4
Temperature Description:	Not reported
Temperature of The Hazardous Substance Code:	Not reported
Days Hazardous Substance On Site During Year:	365

EVANITE FIBER CORP. (Continued) **S108834069**

Is The Substance Protected A Trade Secret:	False
Description Of The Max Qnty Code:	1,000-4,999
Description Of The Avg Qnty Code:	1,000-4,999
Most Hazardous Ingridient:	HELIUM
United Nations/north America 4 Digit Class Number:	1046
Hazard Rank:	2
EHS Ingredient:	NONE LISTED ON MSDS
Substance Pure:	True
Substance Mix:	False
First Hazardous Class Code For Chemical:	Non-flammable Gas
Second Hazardous Class Code For Chemical:	Not reported
Third Hazardous Class Code For Chemical:	Not reported
Hazard Class 1 Of The Chemical:	2.2
Hazard Class 2 Of The Chemical:	Not reported
Hazard Class 3 Of The Chemical:	Not reported

Additional Chemical:

Chemical Is A Toxic 313 Chemical:	N
EPA Pesticide Registration Number:	Not reported
Contains 112R:	N
Contains EHS:	N
Fertilizer:	N
Pesticide:	N
Contains 313:	N

Chemical Name:	NEPHELINE SYENITE
Physical Description:	SOLID
Case Number:	37244965
Facility Id:	004611
Physical State Of The Substance:	1
Average Amount Possessed During The Year Code:	20
Maximum Amount Possessed During The Year Code:	20
Applicable Unit Of Measure Code:	1
Description Of The Unit Of Measure:	POUNDS
Type Code:	J
Description:	BAG
Type Code:	Not reported
Temperature Description:	Not reported
Pressure of Code:	1
Pressure Description:	NORMAL PRESSURE
Pressure of Code:	Not reported
Pressure Description:	Not reported
Temperature Description:	NORMAL TEMPERATURE
Temperature of The Hazardous Substance Code:	4
Temperature Description:	Not reported
Temperature of The Hazardous Substance Code:	Not reported
Days Hazardous Substance On Site During Year:	365
Is The Substance Protected A Trade Secret:	False
Description Of The Max Qnty Code:	1,000-4,999
Description Of The Avg Qnty Code:	1,000-4,999
Most Hazardous Ingridient:	NEPHELINE SYENITE
United Nations/north America 4 Digit Class Number:	Not reported
Hazard Rank:	1
EHS Ingredient:	Not reported
Substance Pure:	True
Substance Mix:	False
First Hazardous Class Code For Chemical:	Miscellaneous Hazardous Material

EVANITE FIBER CORP. (Continued) **S108834069**

Second Hazardous Class Code For Chemical:	Not reported
Third Hazardous Class Code For Chemical:	Not reported
Hazard Class 1 Of The Chemical:	9.0
Hazard Class 2 Of The Chemical:	Not reported
Hazard Class 3 Of The Chemical:	Not reported

Additional Chemical:

Chemical Is A Toxic 313 Chemical:	Not reported
EPA Pesticide Registration Number:	Not reported
Contains 112R:	Not reported
Contains EHS:	Not reported
Fertilizer:	Not reported
Pesticide:	Not reported
Contains 313:	Not reported

Chemical Name:	NITROGEN
Physical Description:	GAS
Case Number:	7727379
Facility Id:	004611
Physical State Of The Substance:	3
Average Amount Possessed During The Year Code:	11
Maximum Amount Possessed During The Year Code:	11
Applicable Unit Of Measure Code:	3
Description Of The Unit Of Measure:	CUBIC FEET
Type Code:	L
Description:	CYLINDER
Type Code:	Not reported
Temperature Description:	Not reported
Pressure of Code:	2
Pressure Description:	GREATER THAN NORMAL PRESSURE
Pressure of Code:	Not reported
Pressure Description:	Not reported
Temperature Description:	NORMAL TEMPERATURE
Temperature of The Hazardous Substance Code:	4
Temperature Description:	Not reported
Temperature of The Hazardous Substance Code:	Not reported
Days Hazardous Substance On Site During Year:	365
Is The Substance Protected A Trade Secret:	False
Description Of The Max Qnty Code:	500-999
Description Of The Avg Qnty Code:	500-999
Most Hazardous Ingridient:	NITROGEN
United Nations/north America 4 Digit Class Number:	1066
Hazard Rank:	2
EHS Ingredient:	NONE LISTED ON MSDS
Substance Pure:	True
Substance Mix:	False
First Hazardous Class Code For Chemical:	Non-flammable Gas
Second Hazardous Class Code For Chemical:	Not reported
Third Hazardous Class Code For Chemical:	Not reported
Hazard Class 1 Of The Chemical:	2.2
Hazard Class 2 Of The Chemical:	Not reported
Hazard Class 3 Of The Chemical:	Not reported

Additional Chemical:

Chemical Is A Toxic 313 Chemical:	N
EPA Pesticide Registration Number:	Not reported
Contains 112R:	N

EVANITE FIBER CORP. (Continued) **S108834069**

Contains EHS:	N
Fertilizer:	N
Pesticide:	N
Contains 313:	N

Chemical Name:	NITROGEN 95%/CARBON DIOXIDE 5%
Physical Description:	GAS
Case Number:	124389
Facility Id:	004611
Physical State Of The Substance:	3
Average Amount Possessed During The Year Code:	11
Maximum Amount Possessed During The Year Code:	11
Applicable Unit Of Measure Code:	3
Description Of The Unit Of Measure:	CUBIC FEET
Type Code:	L
Description:	CYLINDER
Type Code:	Not reported
Temperature Description:	Not reported
Pressure of Code:	2
Pressure Description:	GREATER THAN NORMAL PRESSURE
Pressure of Code:	Not reported
Pressure Description:	Not reported
Temperature Description:	NORMAL TEMPERATURE
Temperature of The Hazardous Substance Code:	4
Temperature Description:	Not reported
Temperature of The Hazardous Substance Code:	Not reported
Days Hazardous Substance On Site During Year:	365
Is The Substance Protected A Trade Secret:	False
Description Of The Max Qnty Code:	500-999
Description Of The Avg Qnty Code:	500-999
Most Hazardous Ingridient:	NITROGEN
United Nations/north America 4 Digit Class Number:	1013
Hazard Rank:	2
EHS Ingredient:	Not reported
Substance Pure:	False
Substance Mix:	True
First Hazardous Class Code For Chemical:	Non-flammable Gas
Second Hazardous Class Code For Chemical:	Not reported
Third Hazardous Class Code For Chemical:	Not reported
Hazard Class 1 Of The Chemical:	2.2
Hazard Class 2 Of The Chemical:	Not reported
Hazard Class 3 Of The Chemical:	Not reported

Additional Chemical:

Chemical Is A Toxic 313 Chemical:	Not reported
EPA Pesticide Registration Number:	Not reported
Contains 112R:	Not reported
Contains EHS:	Not reported
Fertilizer:	Not reported
Pesticide:	Not reported
Contains 313:	Not reported

Chemical Name:	PROPANE
Physical Description:	GAS
Case Number:	74986
Facility Id:	004611

EVANITE FIBER CORP. (Continued) **S108834069**

Physical State Of The Substance:	3
Average Amount Possessed During The Year Code:	10
Maximum Amount Possessed During The Year Code:	11
Applicable Unit Of Measure Code:	2
Description Of The Unit Of Measure:	GALLONS
Type Code:	L
Description:	CYLINDER
Type Code:	Not reported
Temperature Description:	Not reported
Pressure of Code:	2
Pressure Description:	GREATER THAN NORMAL PRESSURE
Pressure of Code:	Not reported
Pressure Description:	Not reported
Temperature Description:	NORMAL TEMPERATURE
Temperature of The Hazardous Substance Code:	4
Temperature Description:	Not reported
Temperature of The Hazardous Substance Code:	Not reported
Days Hazardous Substance On Site During Year:	365
Is The Substance Protected A Trade Secret:	False
Description Of The Max Qnty Code:	500-999
Description Of The Avg Qnty Code:	200-499
Most Hazardous Ingridient:	PROPANE
United Nations/north America 4 Digit Class Number:	1075
Hazard Rank:	2
EHS Ingredient:	NONE LISTED ON SDS
Substance Pure:	True
Substance Mix:	False
First Hazardous Class Code For Chemical:	Flammable Gas
Second Hazardous Class Code For Chemical:	Acute Health Hazard
Third Hazardous Class Code For Chemical:	Not reported
Hazard Class 1 Of The Chemical:	2.1
Hazard Class 2 Of The Chemical:	6.3
Hazard Class 3 Of The Chemical:	Not reported

Additional Chemical:

Chemical Is A Toxic 313 Chemical:	N
EPA Pesticide Registration Number:	Not reported
Contains 112R:	N
Contains EHS:	N
Fertilizer:	N
Pesticide:	N
Contains 313:	N

Chemical Name:	SILICA SAND
Physical Description:	SOLID
Case Number:	14808607
Facility Id:	004611
Physical State Of The Substance:	1
Average Amount Possessed During The Year Code:	20
Maximum Amount Possessed During The Year Code:	20
Applicable Unit Of Measure Code:	1
Description Of The Unit Of Measure:	POUNDS
Type Code:	J
Description:	BAG
Type Code:	Not reported
Temperature Description:	Not reported
Pressure of Code:	1

EVANITE FIBER CORP. (Continued) **S108834069**

Pressure Description:	NORMAL PRESSURE
Pressure of Code:	Not reported
Pressure Description:	Not reported
Temperature Description:	NORMAL TEMPERATURE
Temperature of The Hazardous Substance Code:	4
Temperature Description:	Not reported
Temperature of The Hazardous Substance Code:	Not reported
Days Hazardous Substance On Site During Year:	365
Is The Substance Protected A Trade Secret:	False
Description Of The Max Qnty Code:	1,000-4,999
Description Of The Avg Qnty Code:	1,000-4,999
Most Hazardous Ingridient:	CRYSTALLINE SILICA (QUARTZ)
United Nations/north America 4 Digit Class Number:	0000
Hazard Rank:	2
EHS Ingredient:	NONE LISTED ON MSDS
Substance Pure:	True
Substance Mix:	False
First Hazardous Class Code For Chemical:	Chronic Health Hazard
Second Hazardous Class Code For Chemical:	Not reported
Third Hazardous Class Code For Chemical:	Not reported
Hazard Class 1 Of The Chemical:	6.4
Hazard Class 2 Of The Chemical:	Not reported
Hazard Class 3 Of The Chemical:	Not reported

Additional Chemical:

Chemical Is A Toxic 313 Chemical:	N
EPA Pesticide Registration Number:	Not reported
Contains 112R:	N
Contains EHS:	N
Fertilizer:	N
Pesticide:	N
Contains 313:	N

Chemical Name:	SODA ASH
Physical Description:	SOLID
Case Number:	497198
Facility Id:	004611
Physical State Of The Substance:	1
Average Amount Possessed During The Year Code:	20
Maximum Amount Possessed During The Year Code:	20
Applicable Unit Of Measure Code:	1
Description Of The Unit Of Measure:	POUNDS
Type Code:	J
Description:	BAG
Type Code:	Not reported
Temperature Description:	Not reported
Pressure of Code:	1
Pressure Description:	NORMAL PRESSURE
Pressure of Code:	Not reported
Pressure Description:	Not reported
Temperature Description:	NORMAL TEMPERATURE
Temperature of The Hazardous Substance Code:	4
Temperature Description:	Not reported
Temperature of The Hazardous Substance Code:	Not reported
Days Hazardous Substance On Site During Year:	365
Is The Substance Protected A Trade Secret:	False
Description Of The Max Qnty Code:	1,000-4,999

EVANITE FIBER CORP. (Continued) **S108834069**

Description Of The Avg Qnty Code:	1,000-4,999
Most Hazardous Ingridient:	SODIUM CARBONATE
United Nations/north America 4 Digit Class Number:	0000
Hazard Rank:	2
EHS Ingredient:	Not reported
Substance Pure:	True
Substance Mix:	False
First Hazardous Class Code For Chemical:	Acute Health Hazard
Second Hazardous Class Code For Chemical:	Reactive Material
Third Hazardous Class Code For Chemical:	Not reported
Hazard Class 1 Of The Chemical:	6.3
Hazard Class 2 Of The Chemical:	4.4
Hazard Class 3 Of The Chemical:	Not reported

Additional Chemical:

Chemical Is A Toxic 313 Chemical:	N
EPA Pesticide Registration Number:	Not reported
Contains 112R:	N
Contains EHS:	N
Fertilizer:	N
Pesticide:	N
Contains 313:	N

Chemical Name:	ARGON
Physical Description:	LIQUID
Case Number:	7440371
Facility Id:	004611
Physical State Of The Substance:	2
Average Amount Possessed During The Year Code:	20
Maximum Amount Possessed During The Year Code:	20
Applicable Unit Of Measure Code:	2
Description Of The Unit Of Measure:	GALLONS
Type Code:	S
Description:	DEWAR
Type Code:	Not reported
Temperature Description:	Not reported
Pressure of Code:	2
Pressure Description:	GREATER THAN NORMAL PRESSURE
Pressure of Code:	Not reported
Pressure Description:	Not reported
Temperature Description:	NORMAL TEMPERATURE
Temperature of The Hazardous Substance Code:	4
Temperature Description:	Not reported
Temperature of The Hazardous Substance Code:	Not reported
Days Hazardous Substance On Site During Year:	365
Is The Substance Protected A Trade Secret:	False
Description Of The Max Qnty Code:	1,000-4,999
Description Of The Avg Qnty Code:	1,000-4,999
Most Hazardous Ingridient:	ARGON
United Nations/north America 4 Digit Class Number:	1006
Hazard Rank:	2
EHS Ingredient:	NONE LISTED ON SDS
Substance Pure:	True
Substance Mix:	False
First Hazardous Class Code For Chemical:	Non-flammable Gas
Second Hazardous Class Code For Chemical:	Not reported
Third Hazardous Class Code For Chemical:	Not reported

EVANITE FIBER CORP. (Continued) **S108834069**

Hazard Class 1 Of The Chemical:	2.2
Hazard Class 2 Of The Chemical:	Not reported
Hazard Class 3 Of The Chemical:	Not reported

Additional Chemical:

Chemical Is A Toxic 313 Chemical:	N
EPA Pesticide Registration Number:	Not reported
Contains 112R:	N
Contains EHS:	N
Fertilizer:	N
Pesticide:	N
Contains 313:	N

Chemical Name:	BARIUM CARBONATE
Physical Description:	SOLID
Case Number:	513779
Facility Id:	004611
Physical State Of The Substance:	1
Average Amount Possessed During The Year Code:	20
Maximum Amount Possessed During The Year Code:	20
Applicable Unit Of Measure Code:	1
Description Of The Unit Of Measure:	POUNDS
Type Code:	J
Description:	BAG
Type Code:	Not reported
Temperature Description:	Not reported
Pressure of Code:	1
Pressure Description:	NORMAL PRESSURE
Pressure of Code:	Not reported
Pressure Description:	Not reported
Temperature Description:	NORMAL TEMPERATURE
Temperature of The Hazardous Substance Code:	4
Temperature Description:	Not reported
Temperature of The Hazardous Substance Code:	Not reported
Days Hazardous Substance On Site During Year:	365
Is The Substance Protected A Trade Secret:	False
Description Of The Max Qnty Code:	1,000-4,999
Description Of The Avg Qnty Code:	1,000-4,999
Most Hazardous Ingridient:	BARIUM CARBONATE
United Nations/north America 4 Digit Class Number:	1564
Hazard Rank:	2
EHS Ingredient:	Not reported
Substance Pure:	True
Substance Mix:	False
First Hazardous Class Code For Chemical:	Poisonous Material
Second Hazardous Class Code For Chemical:	Not reported
Third Hazardous Class Code For Chemical:	Not reported
Hazard Class 1 Of The Chemical:	6.1
Hazard Class 2 Of The Chemical:	Not reported
Hazard Class 3 Of The Chemical:	Not reported

Additional Chemical:

Chemical Is A Toxic 313 Chemical:	N
EPA Pesticide Registration Number:	Not reported
Contains 112R:	N
Contains EHS:	N
Fertilizer:	Not reported

EVANITE FIBER CORP. (Continued) **S108834069**

Pesticide:	Not reported
Contains 313:	Y
Chemical Name:	BORAX
Physical Description:	SOLID
Case Number:	1303964
Facility Id:	004611
Physical State Of The Substance:	1
Average Amount Possessed During The Year Code:	20
Maximum Amount Possessed During The Year Code:	20
Applicable Unit Of Measure Code:	1
Description Of The Unit Of Measure:	POUNDS
Type Code:	J
Description:	BAG
Type Code:	Not reported
Temperature Description:	Not reported
Pressure of Code:	1
Pressure Description:	NORMAL PRESSURE
Pressure of Code:	Not reported
Pressure Description:	Not reported
Temperature Description:	NORMAL TEMPERATURE
Temperature of The Hazardous Substance Code:	4
Temperature Description:	Not reported
Temperature of The Hazardous Substance Code:	Not reported
Days Hazardous Substance On Site During Year:	365
Is The Substance Protected A Trade Secret:	False
Description Of The Max Qnty Code:	1,000-4,999
Description Of The Avg Qnty Code:	1,000-4,999
Most Hazardous Ingridient:	SODIUM TETRABORATE DECAHYDRATE
United Nations/north America 4 Digit Class Number:	9188
Hazard Rank:	2
EHS Ingredient:	Not reported
Substance Pure:	True
Substance Mix:	False
First Hazardous Class Code For Chemical:	Miscellaneous Hazardous Material
Second Hazardous Class Code For Chemical:	Not reported
Third Hazardous Class Code For Chemical:	Not reported
Hazard Class 1 Of The Chemical:	9.0
Hazard Class 2 Of The Chemical:	Not reported
Hazard Class 3 Of The Chemical:	Not reported

Additional Chemical:

Chemical Is A Toxic 313 Chemical:	N
EPA Pesticide Registration Number:	Not reported
Contains 112R:	N
Contains EHS:	N
Fertilizer:	N
Pesticide:	N
Contains 313:	N
Chemical Name:	DOLOMITE
Physical Description:	SOLID
Case Number:	16389881
Facility Id:	004611
Physical State Of The Substance:	1
Average Amount Possessed During The Year Code:	20

EVANITE FIBER CORP. (Continued) **S108834069**

Maximum Amount Possessed During The Year Code:	20
Applicable Unit Of Measure Code:	1
Description Of The Unit Of Measure:	POUNDS
Type Code:	J
Description:	BAG
Type Code:	Not reported
Temperature Description:	Not reported
Pressure of Code:	1
Pressure Description:	NORMAL PRESSURE
Pressure of Code:	Not reported
Pressure Description:	Not reported
Temperature Description:	NORMAL TEMPERATURE
Temperature of The Hazardous Substance Code:	4
Temperature Description:	Not reported
Temperature of The Hazardous Substance Code:	Not reported
Days Hazardous Substance On Site During Year:	365
Is The Substance Protected A Trade Secret:	False
Description Of The Max Qnty Code:	1,000-4,999
Description Of The Avg Qnty Code:	1,000-4,999
Most Hazardous Ingridient:	DOLOMITE
United Nations/north America 4 Digit Class Number:	Not reported
Hazard Rank:	1
EHS Ingredient:	Not reported
Substance Pure:	True
Substance Mix:	False
First Hazardous Class Code For Chemical:	Miscellaneous Hazardous Material
Second Hazardous Class Code For Chemical:	Not reported
Third Hazardous Class Code For Chemical:	Not reported
Hazard Class 1 Of The Chemical:	9.0
Hazard Class 2 Of The Chemical:	Not reported
Hazard Class 3 Of The Chemical:	Not reported

Additional Chemical:

Chemical Is A Toxic 313 Chemical:	N
EPA Pesticide Registration Number:	Not reported
Contains 112R:	N
Contains EHS:	N
Fertilizer:	Y
Pesticide:	N
Contains 313:	N

CJ443 **HOLLINGSWORTH & VOSE FIBER COMPANY** **UST FINDER** **1028641293**
East **1115 SE CRYSTAL LAKE DR** **N/A**
1/8-1/4 **CORVALLIS, OR 97333**
0.147 mi.
775 ft. **Site 2 of 4 in cluster CJ**

Actual:
210 ft.

Focus Map:
12

UST FINDER:

Object ID:	693608
Facility ID:	OR12486
Name:	HOLLINGSWORTH & VOSE FIBER COMPANY
Address:	1115 SE CRYSTAL LAKE DR
City,State,Zip:	CORVALLIS, OR 973331209
Address Match Type:	PointAddress
Open USTs:	0
Closed USTs:	1
TOS USTs:	0

HOLLINGSWORTH & VOSE FIBER COMPANY (Continued) **1028641293**

Population 1500ft:	264
Private Wells 1500ft:	6
Within 100yr Floodplain:	No
Land Use:	Developed, High Intensity
Within SPA:	Yes
SPA PWS Facility ID:	OR4100003_11797
SPA Water Type:	SW - Surface Water
SPA Facility Type:	IN - Intake
SPA HUC12:	170900030609
Within WHPA:	No
WHPA PWS Facility ID:	Not reported
WHPA Water Type:	Not reported
WHPA Facility Type:	Not reported
WHPA HUC12:	Not reported
Facility Status:	Closed UST(s)
Date of Last Inspection:	Not reported
EPA Region:	10
Tribe:	Not reported
Coordinate Source:	Geocode
X Coord:	-123.261935795
Y Coord:	44.5541919950001
Latitude:	44.5541919947772
Longitude:	-123.261935794881

UST FINDER:

Object ID:	1541407
Facility ID:	OR12486
Tank ID:	OR12486_1
Tank Status:	Closed
Installation Date:	Not reported
Removal Date:	2015/04/29 15:59:59+00
Tank Capacity:	675
Substances:	Diesel
Tank Wall Type:	Not reported

CJ444 **HOLLINGSWORTH & VOSE FIBER COMPANY** **OR UST** **U004239934**
East **1115 SE CRYSTAL LAKE DR** **N/A**
1/8-1/4 **CORVALLIS, OR 97333**
0.147 mi.
775 ft. **Site 3 of 4 in cluster CJ**

Actual:
210 ft.

Focus Map:
12

UST:

Name:	HOLLINGSWORTH & VOSE FIBER COMPANY
Address:	1115 SE CRYSTAL LAKE DR
City:	CORVALLIS
Facility ID:	12486
Facility Telephone:	(541) 738-5382
Permittee Name:	ANITA RAGAN
Number of Permitted Tanks:	Not reported
Active Tanks:	Not reported
Decommissioned Tanks:	1
Number of Tanks:	1

445
WNW
1/8-1/4
0.151 mi.
795 ft.

HEATING OIL TANK
227 SW 7TH
CORVALLIS, OR 97330

OR LUST **S105856098**
N/A

Actual:
233 ft.

Focus Map:
12

LUST:

Name:	HEATING OIL TANK
Address:	227 SW 7TH
City,State,Zip:	CORVALLIS, OR 97330
Region:	Western Region
Facility ID:	02-03-0922
Cleanup Received Date:	05/10/2003
Cleanup Start Date:	05/12/2003
Cleanup Complete Date:	**07/10/2003**
Decode for Region:	**West Region**

CK446
ESE
1/8-1/4
0.154 mi.
814 ft.

COLOR TILE
725 NE CIRCLE BLVD.
CORVALLIS, OR 97330
Site 1 of 3 in cluster CK

OR ECSI **S111429245**
N/A

Actual:
227 ft.

Focus Map:
4

ECSI:

Name:	COLOR TILE
Address:	725 NE CIRCLE BLVD.
City,State,Zip:	CORVALLIS, OR 97330
State ID Number:	5393
Brown ID:	0
Study Area:	False
Region ID:	3
Legislatve ID:	0
Investigation:	No Further Action
FACA ID:	117037
Further Action:	0
Lat/Long (dms):	44 35 20.80 / -123 15 .40
County Code:	2.00
Score Value:	Not reported
Cerclis ID:	Not reported
Township Coord.:	11.00
Township Zone:	S
Range Coord:	5.00
Range Zone:	W
Section Coord:	25
Qtr Section:	BB
Tax Lots:	00301, 00302
Size:	0.5 AC
NPL:	False
Orphan:	False
Updated By:	GWISTAR
Update Date:	12/16/2011
Created Date:	08/12/2010
Decode For RegionID:	Western Region
Decode For BrownID:	Not reported
Decode For Furtheract:	Not reported
Decode For Investstat:	No Further Action
Decode For Legislative:	Not reported

Narrative:

NARR ID:	5752372

COLOR TILE (Continued) **S111429245**

NARR Code: Contamination
Created By: SSADOFS
Created Date: 08/12/2010
Updated By: GWISTAR
Updated Date: 10/19/2010
Decode for NarcdID: Contamination
NARR Comments: (8/12/10 SJS/SAS) The Color Tile/Corvallis Power Equipment site is one of several possible sources for contamination at the Lawndale Areawide groundwater site (ECSI #5273). The site likely handled adhesives and possibly solvents in the past for carpet work and also possibly handled solvents for the power equipment side.

NARR ID: 5752952
NARR Code: General Site Description
Created By: SSADOFS
Created Date: 03/04/2011
Updated By: SSADOFS
Updated Date: 03/04/2011
Decode for NarcdID: General Site Description
NARR Comments: Color Tile is located in Township: 11 south, Range 5 west, Section: 25 in northeast Corvallis, Oregon. The site s street address includes 705, 713, and 725 Northeast Circle Blvd Corvallis, Oregon 97330 in Benton County, map and tax lot number: 11525BB00301. The site consists of one 0.5-acre tax lot that contains the 7,136 sq-ft commercial structure and the 900 sq-ft structure. Carpets Plus/Color Tile operates out of 705 NE Circle Blvd, Corvallis Power Equipment operates out of 713 NE Circle Blvd, and 725 NE Circle Blvd is used for the 900 sq-ft light utility storage located directly behind Carpets Plus/Color Tile. The site and surrounding areas are zoned for general industrial use and areas beyond the site are characterized by mixed use commercial and residential developments.

NARR ID: 5753745
NARR Code: Remedial Action
Created By: SSADOFS
Created Date: 12/12/2011
Updated By: SSADOFS
Updated Date: 12/12/2011
Decode for NarcdID: Remedial Action
NARR Comments: Soil and groundwater data was collected from three borings on site, all soil was ND for VOCs and one groundwater sample contained low levels of VOCs sililar to other nearby wells.

NARR ID: 5752953
NARR Code: Substances of Concern
Created By: SSADOFS
Created Date: 03/04/2011
Updated By: SSADOFS
Updated Date: 03/04/2011
Decode for NarcdID: Substances of Concern
NARR Comments: Color Tile is a floor covering store. The Corvallis facility sells residential and commercial floor coverings such as carpet, hardwood, laminate, ceramic and porcelain tile. Corvallis Power Equipment is an outdoor lawn and garden power equipment store. The facility also performs repairs, maintence, and sharpening of power equipment. The amount and type of chemicals used or stored on site is not known. However, it is common for businesses of this kind to handle products

COLOR TILE (Continued) **S111429245**

contain perchloroethylene.

NARR ID: 5753744
NARR Code: 1922
Created By: SSADOFS
Created Date: 12/12/2011
Updated By: SSADOFS
Updated Date: 12/12/2011
Decode for NarcdID: Current Site Summary Statement
NARR Comments: Data collected during the Lawndale area wide PA, and data collected by the property owner show that there is no contamination on this site above levels seen in nearby residential wells. Therefore this site is not a suspected source of the Lawndale contamination. No other environmental conditions are known.

Administrative Action:
Action ID: 9443
Region: Western Region
Complete Date: 12/12/2011
Rank Value: Not reported
Cleanup Flag: False
Created Date: 12/12/2011
Decode for AgencyID: Department of Environmental Quality
Decode for RegionID: Western Region
Category: Remedial Action
Action Code Flag: False
Action: NO FURTHER STATE ACTION REQUIRED
Further Action: 0
Comments: Not reported

Action ID: 9424
Region: Not reported
Complete Date: 08/12/2010
Rank Value: Not reported
Cleanup Flag: False
Created Date: 08/12/2010
Decode for AgencyID: Department of Environmental Quality
Decode for RegionID: Not reported
Category: Administrative Action
Action Code Flag: False
Action: Site added to database
Further Action: Not reported
Comments: Not reported

Action ID: 9425
Region: Western Region
Complete Date: 03/04/2011
Rank Value: Not reported
Cleanup Flag: False
Created Date: 08/12/2010
Decode for AgencyID: Department of Environmental Quality
Decode for RegionID: Western Region
Category: Remedial Action
Action Code Flag: False
Action: SITE EVALUATION
Further Action: High
Comments: Not reported

COLOR TILE (Continued) **S111429245**

Action ID: 9510
Region: Western Region
Complete Date: 03/04/2011
Rank Value: Not reported
Cleanup Flag: False
Created Date: 03/04/2011
Decode for AgencyID: Department of Environmental Quality
Decode for RegionID: Western Region
Category: Remedial Action
Action Code Flag: False
Action: State Expanded Preliminary Assessment recommended (XPA)
Further Action: High
Comments: Not reported

Action ID: 9449
Region: Western Region
Complete Date: 03/04/2011
Rank Value: Not reported
Cleanup Flag: False
Created Date: 03/04/2011
Decode for AgencyID: Department of Environmental Quality
Decode for RegionID: Western Region
Category: Listing Action
Action Code Flag: False
Action: Insufficient information to list
Further Action: High
Comments: Not reported

CL447 **CORVALLIS MOVING & STORAGE CO** **UST FINDER** **1028642583**
WNW **535 SW 7TH** **N/A**
1/8-1/4 **CORVALLIS, OR 97333**
0.154 mi.
815 ft. **Site 1 of 2 in cluster CL**

Actual:
234 ft.

Focus Map:
12

UST FINDER:
Object ID: 694686
Facility ID: OR2520
Name: CORVALLIS MOVING & STORAGE CO
Address: 535 SW 7TH
City,State,Zip: CORVALLIS, OR 97333
Address Match Type: PointAddress
Open USTs: 0
Closed USTs: 1
TOS USTs: 0
Population 1500ft: 2452
Private Wells 1500ft: 1
Within 100yr Floodplain: No
Land Use: Developed, High Intensity
Within SPA: Yes
SPA PWS Facility ID: OR4100003_11797
SPA Water Type: SW - Surface Water
SPA Facility Type: IN - Intake
SPA HUC12: 170900030609
Within WHPA: No
WHPA PWS Facility ID: Not reported
WHPA Water Type: Not reported
WHPA Facility Type: Not reported
WHPA HUC12: Not reported

CORVALLIS MOVING & STORAGE CO (Continued) **1028642583**

Facility Status:	Closed UST(s)
Date of Last Inspection:	Not reported
EPA Region:	10
Tribe:	Not reported
Coordinate Source:	Geocode
X Coord:	-123.267419279
Y Coord:	44.560962315
Latitude:	44.5609623147326
Longitude:	-123.267419279185

UST FINDER:

Object ID:	1563891
Facility ID:	OR2520
Tank ID:	OR2520_1
Tank Status:	Closed
Installation Date:	1979/04/14 16:00:00+00
Removal Date:	1988/06/27 16:00:00+00
Tank Capacity:	1000
Substances:	Gasoline
Tank Wall Type:	Not reported

CL448 **CORVALLIS MOVING & STORAGE CO** **OR UST** **U004015530**
WNW **535 SW 7TH** **N/A**
1/8-1/4 **CORVALLIS, OR 97333**
0.154 mi.
815 ft. **Site 2 of 2 in cluster CL**

Actual:
234 ft.

Focus Map:
12

UST:

Name:	CORVALLIS MOVING & STORAGE CO
Address:	535 SW 7TH
City:	CORVALLIS
Facility ID:	2520
Facility Telephone:	(503) 967-1030
Permittee Name:	MAYNARD KIRKELIE, OWNER
Number of Permitted Tanks:	Not reported
Active Tanks:	Not reported
Decommissioned Tanks:	1
Number of Tanks:	1

CD449 **TRANSTION METALS CORP** **MINES MRDS** **1025555326**
West **N/A**
1/8-1/4 **BENTON (County), OR**
0.159 mi.
837 ft. **Site 6 of 6 in cluster CD**

Actual:
285 ft.

Focus Map:
14

MINES MRDS:

Name:	TRANSTION METALS CORP
Address:	Not reported
Deposit identification Number:	10052434
City,State,Zip:	OREGON
URL:	https://mrdata.usgs.gov/mrds/show-mrds.php?dep_id=10052434
MRDS Identification Number:	OR05111
MAS/MILS Identification Number:	Not reported
Region:	NA
Country:	United States
Primary Commodities:	Platinum, Gold, Silver

TRANSTION METALS CORP (Continued) **1025555326**

Secondary Commodities:	Not reported
Tertiary Commodities:	Not reported
Operation Type:	Unknown
Deposit Type:	Not reported
Production Size:	N - No, production has occurred
Development Status:	Occurrence
Ore Minerals or Materials:	Not reported
Gangue Minerals or Materials:	Not reported
Other Minerals or Materials:	Not reported
Ore Body Form:	Not reported
Workings Type:	Not reported
Mineral Deposit Model:	Not reported
Alteration Processes:	Not reported
Concentration Processes:	Not reported
Previous Names:	Not reported
Ore Controls:	Not reported
Reporter:	Gray, Jerry J.
Host Rock Unit Name:	Not reported
Host Rock Type:	Not reported
Associated Rock Unit Name:	Not reported
Associated Rock Type Code:	Not reported
Structural Characteristics:	Not reported
Tectonic Setting:	Not reported
References:	Not reported
First Production Year:	Not reported
Began Before/After FPY:	Not reported
Last Production Year:	Not reported
Ended Before/After LPY:	Not reported
Year Discovered:	Not reported
Found Before/After YD:	Not reported
Production History:	Not reported
Discovery Information:	Not reported
Latitude:	44.54008
Longitude:	-123.36647

---

450 WNW 1/8-1/4 0.163 mi. 859 ft. **HEATING OIL TANK** **OR LUST** **S105856091**
639 W 7TH STREET **OR LUST HOT** **N/A**
CORVALLIS, OR 97330

Actual: 224 ft.
Focus Map: 6

LUST:

Name:	HEATING OIL TANK
Address:	639 W 7TH STREET
City,State,Zip:	CORVALLIS, OR 97330
Region:	Western Region
Facility ID:	02-03-0028
Cleanup Received Date:	01/02/2003
Cleanup Start Date:	01/08/2003
Cleanup Complete Date:	**03/20/2003**
Decode for Region:	**West Region**

LUST HOT:

Log Number:	02-03-0028
Facility ID:	Not reported
Name:	HEATING OIL TANK
Address:	639 W 7TH STREET

HEATING OIL TANK (Continued) **S105856091**

City,State,Zip: CORVALLIS, OR 97330
URL: http://www.deq.state.or.us/Webdocs/Forms/Output/FPController.ashx?SourceId=02-03-0028&SourceIdType=12

CJ451 **HOLLINGSWORTH AND VOSE COMPANY** **PFAS ECHO** **1027368783**
East **N/A**
1/8-1/4 **CORVALLIS, OR**
0.163 mi.
862 ft. **Site 4 of 4 in cluster CJ**

Actual:
213 ft.

Focus Map:
12

PFAS ECHO:

Name:	HOLLINGSWORTH AND VOSE COMPANY
Address:	Not reported
City,State,Zip:	CORVALLIS, OR
Latitude:	44.554559
Longitude:	-123.261500
Count:	1
County:	BENTON
Status:	Inactive
Region:	10
Industry:	Paper Mills and Products
ECHO Facility Report:	https://echo.epa.gov/detailed-facility-report?fid=110002347087
Facility Percent Minority:	20.019
Facility Derived Tribes:	Confederated Tribes of Siletz Indians of Oregon - 21.1 mile(s)
Facility Population:	1730.44
EPA Programs:	RCRA
Federal Facility:	No
Federal Agency:	-
Facility FIPS Code:	41003
Facility Indian Country Flag:	N
Facility Collection Method:	INTERPOLATION-PHOTO
Facility Derived HUC:	17090003
Facility Derived WBD:	170900030211
Facility Derived CD113:	04
Facility Derived CB2010:	410030001001000
Facility Major Flag:	-
Facility Active Flag:	-
Facility Inspection Count:	0
Facility Date Last Inspection:	-
Facility Days Last Inspection:	-
Facility Informal Count:	0
Facility Date Last Informal Action:	-
Facility Formal Action Count:	0
Facility Date Last Formal Action:	8/17/1992
Facility Total Penalties:	0
Facility Penalty Count:	-
Facility Date Last Penalty:	-
Facility Last Penalty AMT:	-
Facility QTRS With NC:	0
Facility Programs With SNC:	0
Facility Compliance Status:	No Violation Identified
Facility SNC Flag:	N
AIR Flag:	N
NPDES Flag:	N
SDWIS Flag:	N
RCRA Flag:	Y
TRI Flag:	N
GHG Flag:	N

HOLLINGSWORTH AND VOSE COMPANY (Continued) **1027368783**

AIR IDS:	-
CAA Permit Types:	-
CAA NAICS:	-
CAA SICS:	-
NPDES IDS:	-
CWA Permit Types:	-
CWA NAICS:	-
CWA SICS:	-
RCRA IDS:	ORQ000005439
RCRA Permit Types:	Other
RCRA NAICS:	-
SDWA IDS:	-
SDWA System Types:	-
SDWA Compliance Status:	-
SDWA SNC Flag:	N
TRI IDS:	97333VNTFB1120S
TRI Releases Transfers:	-
TRI On Site Releases:	-
TRI Off Site Transfers:	-
TRI Reporter:	-
Facility IMP Water Flag:	-
EJSCREEN Flag US:	N
EJSCREEN Report:	https://ejscreen.epa.gov/mapper/mobile/EJSCREEN_mobile.aspx?geometry=%7B%22x%22:-123.2615,%22y%22:44.554559,%22spatialReference%22:%7B%22wkid%22:4326%7D%7D&unit=9035&areatype=&areaid=&basemap=streets&distance=1

CM452 **CORVALLIS SECTION** **UST FINDER** **1028644513**
WNW **7TH & WASHINGTON AVE SW** **N/A**
1/8-1/4 **CORVALLIS, OR 97333**
0.166 mi.
877 ft. **Site 1 of 2 in cluster CM**

Actual:
234 ft.

Focus Map:
12

UST FINDER:

Object ID:	696375
Facility ID:	OR4694
Name:	CORVALLIS SECTION
Address:	7TH & WASHINGTON AVE SW
City,State,Zip:	CORVALLIS, OR 97333
Address Match Type:	StreetInt
Open USTs:	0
Closed USTs:	1
TOS USTs:	0
Population 1500ft:	2479
Private Wells 1500ft:	1
Within 100yr Floodplain:	No
Land Use:	Developed, High Intensity
Within SPA:	Yes
SPA PWS Facility ID:	OR4100003_11797
SPA Water Type:	SW - Surface Water
SPA Facility Type:	IN - Intake
SPA HUC12:	170900030609
Within WHPA:	No
WHPA PWS Facility ID:	Not reported
WHPA Water Type:	Not reported
WHPA Facility Type:	Not reported
WHPA HUC12:	Not reported
Facility Status:	Closed UST(s)
Date of Last Inspection:	Not reported

CORVALLIS SECTION (Continued) **1028644513**

EPA Region: 10
Tribe: Not reported
Coordinate Source: Geocode
X Coord: -123.267204
Y Coord: 44.561493
Latitude: 44.561493
Longitude: -123.267204

UST FINDER:
Object ID: 1566248
Facility ID: OR4694
Tank ID: OR4694_1
Tank Status: Closed
Installation Date: 1966/05/07 16:00:01+00
Removal Date: Not reported
Tank Capacity: 675
Substances: Gasoline
Tank Wall Type: Not reported

CM453 **CORVALLIS SECTION** **OR UST** **U000434421**
WNW **7TH & WASHINGTON AVE SW** **N/A**
1/8-1/4 **CORVALLIS, OR 97333**
0.166 mi.
877 ft. **Site 2 of 2 in cluster CM**

Actual:
234 ft.

Focus Map:
12

UST:
Name: CORVALLIS SECTION
Address: 7TH & WASHINGTON AVE SW
City: CORVALLIS
Facility ID: 4694
Facility Telephone: (503) 341-5630
Permittee Name: JOHN B HULSEY, UTILITY SUPERVISOR
Number of Permitted Tanks: Not reported
Active Tanks: Not reported
Decommissioned Tanks: Not reported
Number of Tanks: 1

CN454 **LYMAN MINING CO.** **OR ECSI** **S103841998**
West **450 SW HOPKINS AVE.** **OR VCP** **N/A**
1/8-1/4 **CORVALLIS, OR 97333**
0.168 mi.
885 ft. **Site 1 of 2 in cluster CN**

Actual:
227 ft.

Focus Map:
12

ECSI:
Name: LYMAN MINING CO.
Address: 450 SW HOPKINS AVE.
City,State,Zip: CORVALLIS, OR 97333
State ID Number: 936
Brown ID: 0
Study Area: False
Region ID: 3
Legislatve ID: 831
Investigation: No Further Action
FACA ID: 1575
Further Action: 0
Lat/Long (dms): 44 33 1.40 / -123 16 8.80

LYMAN MINING CO. (Continued) **S103841998**

County Code: 2.00
Score Value: Not reported
Cerclis ID: Not reported
Township Coord.: 12.00
Township Zone: S
Range Coord: 5.00
Range Zone: W
Section Coord: 2
Qtr Section: Not reported
Tax Lots: 1600
Size: 2 acres
NPL: False
Orphan: False
Updated By: IBALCOM
Update Date: 06/02/2009
Created Date: 06/09/1989
Decode For RegionID: Western Region
Decode For BrownID: Not reported
Decode For Furtheract: Not reported
Decode For Investstat: No Further Action
Decode For Legislative: Owner, operator or other party under agreement, order or consent decree under ORS 465.200 or 465.420
Alias Name: Corvallis Mercury Contamination

Hazardous Release:
Substance ID.: 121643
Haz Release ID: 385458
Qty Released: unknown
Date Released: 1971-1974
Update Date: 07/17/1996
Update By: Not reported
Substance Code: 7439-97-6
Substance Name: MERCURY
Substance Abbrev.: Not reported
Substance Category ID: 8467
Substance Category: Inorganics
Category Level: Not reported
Created By: Not reported
Created Date: 12/17/2002
Substance Category ID: 8467
Substance Category: Inorganics
Category Level: Not reported
Created By: Not reported
Created Date: 12/17/2002
Substance Alias ID: 319260
Sub Alias Name: HG
Substance Alias ID: 319261
Sub Alias Name: HYDRARGYRUM
Substance Alias ID: 319262
Sub Alias Name: LIQUID SILVER
Substance Alias ID: 319263
Sub Alias Name: QUICKSILVER
Sampling Result ID: 346651
Feature Id: Not reported
Hazard Release Id: 385458
Medium: 703
Substance Abbrev.: Not reported
Unit Code: Not reported

LYMAN MINING CO. (Continued) **S103841998**

Observation: False
Owner Operator: False
Lab Data: True
Sample Depth: Not reported
Start Date: Not reported
End Date: Not reported
Min Concentration: Not reported
Max Concentration: Not reported
Sample Comment: 1,700 mg/kg
Last Update By: CONV
Update Date: 09/13/1994
Decode for MediumID: Soil

Narrative:
NARR ID: 5726182
NARR Code: Contamination
Created By: Not reported
Created Date: 12/17/2002
Updated By: Not reported
Updated Date: 12/17/2002
Decode for NarcdID: Contamination
NARR Comments: On 4/28/89, the Benton Co. Environmental Health Division was notified that a property in Corvallis might be contaminated from a former mercury-extraction operation. On 5/8/89, EPA mailed a certified letter to one of the site owners, Laurence Lyon, requesting security at the site to prevent public access, sampling to confirm presence or absence of hazardous substances at the site, a preliminary assessment (PA) if hazardous materials were found, and an RI/FS if the PA determined that remedial action was needed. On 3/19/90, Ecology & Environment's Technical Assistance Team sampled the site for EPA. Soil samples indicated the presence of mercury as high as 1,700 mg/kg. Benton Co. obtained the property through tax foreclosure in 1990 and conducted a remedial investigation/feasibility study.

NARR ID: 5726183
NARR Code: Data Sources
Created By: Not reported
Created Date: 12/17/2002
Updated By: Not reported
Updated Date: 12/17/2002
Decode for NarcdID: Data Sources
NARR Comments: DEQ letter to owner, notes of investigation by Benton County Environmental Health Division, DEQ memos, Voluntary Cleanup Files (EPA TAT Report)

NARR ID: 5726031
NARR Code: Hazardous Substance/Waste Types
Created By: Not reported
Created Date: 12/17/2002
Updated By: Not reported
Updated Date: 12/17/2002
Decode for NarcdID: Hazardous Substance/Waste Types
NARR Comments: Elemental mercury, mercury sulfide, acid-soluble mercury.

NARR ID: 5726032
NARR Code: Manner of Release
Created By: Not reported
Created Date: 12/17/2002

LYMAN MINING CO. (Continued) **S103841998**

Updated By: Not reported
Updated Date: 12/17/2002
Decode for NarcdID: Manner of Release
NARR Comments: Mercury was released during refining of cinnabar ore between 1971-1974.

NARR ID: 5726033
NARR Code: Media Contamination
Created By: Not reported
Created Date: 12/17/2002
Updated By: Not reported
Updated Date: 12/17/2002
Decode for NarcdID: Media Contamination
NARR Comments: Soil was contaminated. Groundwater or surface water have not been impacted.

NARR ID: 5726034
NARR Code: Remedial Action
Created By: Not reported
Created Date: 12/17/2002
Updated By: Not reported
Updated Date: 12/17/2002
Decode for NarcdID: Remedial Action
NARR Comments: (5/22/96 RMD/VCS) Benton County signed a Letter Agreement with DEQ in January 1993. The County characterized the nature and extent of contamination; mercury-speciation analyses showed no organic mercury present at the site. A risk assessment was completed to evaluate toxicity and exposure risk from forms of mercury other than those specified in DEQ's Soil Cleanup Table, leading to the determination of site-specific cleanup limits. Benton County then completed a feasibility study and soil removal, and DEQ has determined that no further action is necessary at this site.

NARR ID: 5726035
NARR Code: Substances of Concern
Created By: Not reported
Created Date: 12/17/2002
Updated By: Not reported
Updated Date: 12/17/2002
Decode for NarcdID: Substances of Concern
NARR Comments: Elemental mercury

Administrative Action:
Action ID: 9488
Region: Headquarters
Complete Date: 02/25/1991
Rank Value: 0
Cleanup Flag: False
Created Date: 12/17/2002
Decode for AgencyID: Department of Environmental Quality
Decode for RegionID: Headquarters
Category: Listing Action
Action Code Flag: False
Action: Listing on Confirmed Release List recommended
Further Action: Not reported
Comments: Not reported

Action ID: 9484

LYMAN MINING CO. (Continued) **S103841998**

Region: Western Region
Complete Date: 07/07/1995
Rank Value: 0
Cleanup Flag: False
Created Date: 12/17/2002
Decode for AgencyID: Department of Environmental Quality
Decode for RegionID: Western Region
Category: Remedial Action
Action Code Flag: False
Action: REMEDIAL INVESTIGATION
Further Action: Not reported
Comments: Not reported

Action ID: 9437
Region: Headquarters
Complete Date: 08/14/1990
Rank Value: 0
Cleanup Flag: False
Created Date: 12/17/2002
Decode for AgencyID: Department of Environmental Quality
Decode for RegionID: Headquarters
Category: Listing Action
Action Code Flag: False
Action: Listing Review completed
Further Action: Not reported
Comments: Not reported

Action ID: 9465
Region: Headquarters
Complete Date: 08/30/1990
Rank Value: 0
Cleanup Flag: False
Created Date: 12/17/2002
Decode for AgencyID: Department of Environmental Quality
Decode for RegionID: Headquarters
Category: Listing Action
Action Code Flag: False
Action: Facility proposed for Confirmed Release List
Further Action: Not reported
Comments: Not reported

Action ID: 9448
Region: Headquarters
Complete Date: 02/25/1991
Rank Value: 0
Cleanup Flag: False
Created Date: 12/17/2002
Decode for AgencyID: Department of Environmental Quality
Decode for RegionID: Headquarters
Category: Listing Action
Action Code Flag: False
Action: Review for final listing
Further Action: Not reported
Comments: Not reported

Action ID: 9438
Region: Headquarters

LYMAN MINING CO. (Continued) **S103841998**

Complete Date: 05/22/1991
Rank Value: 0
Cleanup Flag: False
Created Date: 12/17/2002
Decode for AgencyID: Department of Environmental Quality
Decode for RegionID: Headquarters
Category: Listing Action
Action Code Flag: False
Action: Facility placed on Confirmed Release List
Further Action: Not reported
Comments: Not reported

Action ID: 9498
Region: Headquarters
Complete Date: 08/14/1990
Rank Value: 0
Cleanup Flag: False
Created Date: 12/17/2002
Decode for AgencyID: Department of Environmental Quality
Decode for RegionID: Headquarters
Category: Listing Action
Action Code Flag: False
Action: Proposal for Confirmed Release List recommended
Further Action: Not reported
Comments: Not reported

Action ID: 9425
Region: Headquarters
Complete Date: 08/13/1990
Rank Value: 0
Cleanup Flag: False
Created Date: 12/17/2002
Decode for AgencyID: Department of Environmental Quality
Decode for RegionID: Headquarters
Category: Remedial Action
Action Code Flag: False
Action: SITE EVALUATION
Further Action: Not reported
Comments: Not reported

Action ID: 9413
Region: Western Region
Complete Date: 05/22/1996
Rank Value: 0
Cleanup Flag: False
Created Date: 12/17/2002
Decode for AgencyID: Department of Environmental Quality
Decode for RegionID: Western Region
Category: Remedial Action
Action Code Flag: False
Action: Closeout activities on completed project
Further Action: Not reported
Comments: Not reported

Action ID: 9443
Region: Western Region
Complete Date: 05/22/1996

LYMAN MINING CO. (Continued) **S103841998**

Rank Value: 0
Cleanup Flag: False
Created Date: 12/17/2002
Decode for AgencyID: Department of Environmental Quality
Decode for RegionID: Western Region
Category: Remedial Action
Action Code Flag: False
Action: NO FURTHER STATE ACTION REQUIRED
Further Action: Not reported
Comments: Not reported

Action ID: 9424
Region: Headquarters
Complete Date: Not reported
Rank Value: 0
Cleanup Flag: False
Created Date: 12/17/2002
Decode for AgencyID: Department of Environmental Quality
Decode for RegionID: Headquarters
Category: Administrative Action
Action Code Flag: False
Action: Site added to database
Further Action: Not reported
Comments: Not reported

Action ID: 9417
Region: Western Region
Complete Date: 09/30/1997
Rank Value: 0
Cleanup Flag: False
Created Date: 12/17/2002
Decode for AgencyID: Department of Environmental Quality
Decode for RegionID: Western Region
Category: Listing Action
Action Code Flag: False
Action: Facility delisted from Confirmed Release List
Further Action: Not reported
Comments: Not reported

Action ID: 9491
Region: Western Region
Complete Date: 10/15/1995
Rank Value: 0
Cleanup Flag: False
Created Date: 12/17/2002
Decode for AgencyID: Department of Environmental Quality
Decode for RegionID: Western Region
Category: Remedial Action
Action Code Flag: False
Action: REMOVAL
Further Action: Not reported
Comments: Not reported

Operations:
Operation Id: 132236
Operation Status: Inactive
Common Name: Lyman Mining Co.
Yrs of Operation: 1960's-1970's

LYMAN MINING CO. (Continued) **S103841998**

Comments: mercury extraction
Updated Date: 09/13/1994
Updated By: CONV
Decode for OpstatID: Inactive
Operations SIC Id: 195793
SIC Code: 1092
Created By: Not reported
Created Date: 12/17/2002
Operations SIC Id: 195794
SIC Code: 10
Created By: Not reported
Created Date: 12/17/2002

VCS:
Name: CORVALLIS MERCURY SITE (SEE ECSI #936)
Address: 450 SW HOPKINS AVE.
City,State,Zip: CORVALLIS, OR 97333
ECS Site ID: 1250
Facility Size: Not reported
Action: NO FURTHER STATE ACTION REQUIRED
Start Date: 05/22/1996
End Date: 05/22/1996
Program: VCS
Latitude: 0
Longitude: 0
Primary Action Flag: True
Investigation Code: HST

Name: LYMAN MINING CO.
Address: 450 SW HOPKINS AVE.
City,State,Zip: CORVALLIS, OR 97333
ECS Site ID: 936
Facility Size: 2 acres
Action: Closeout activities on completed project
Start Date: 04/10/1996
End Date: 05/22/1996
Program: VCS
Latitude: 44.5504
Longitude: -123.2691
Primary Action Flag: False
Investigation Code: NFA

Name: LYMAN MINING CO.
Address: 450 SW HOPKINS AVE.
City,State,Zip: CORVALLIS, OR 97333
ECS Site ID: 936
Facility Size: 2 acres
Action: Facility delisted from Confirmed Release List
Start Date: 09/30/1997
End Date: 09/30/1997
Program: VCS
Latitude: 44.5504
Longitude: -123.2691
Primary Action Flag: False
Investigation Code: NFA

Name: LYMAN MINING CO.

LYMAN MINING CO. (Continued) **S103841998**

Address:	450 SW HOPKINS AVE.
City,State,Zip:	CORVALLIS, OR 97333
ECS Site ID:	936
Facility Size:	2 acres
Action:	REMEDIAL INVESTIGATION
Start Date:	12/20/1992
End Date:	07/07/1995
Program:	VCS
Latitude:	44.5504
Longitude:	-123.2691
Primary Action Flag:	False
Investigation Code:	NFA

Name:	LYMAN MINING CO.
Address:	450 SW HOPKINS AVE.
City,State,Zip:	CORVALLIS, OR 97333
ECS Site ID:	936
Facility Size:	2 acres
Action:	REMOVAL
Start Date:	07/07/1995
End Date:	10/15/1995
Program:	VCS
Latitude:	44.5504
Longitude:	-123.2691
Primary Action Flag:	False
Investigation Code:	NFA

Name:	LYMAN MINING CO.
Address:	450 SW HOPKINS AVE.
City,State,Zip:	CORVALLIS, OR 97333
ECS Site ID:	936
Facility Size:	2 acres
Action:	NO FURTHER STATE ACTION REQUIRED
Start Date:	05/22/1996
End Date:	05/22/1996
Program:	VCS
Latitude:	44.5504
Longitude:	-123.2691
Primary Action Flag:	True
Investigation Code:	NFA

CN455 **LYMAN MINING COMPANY** **RCRA NonGen / NLR** **1000834894**
West **450 SW HOPKINS AVE** **ORD987199940**
1/8-1/4 **CORVALLIS, OR 97333**
0.168 mi.
885 ft. **Site 2 of 2 in cluster CN**

Actual:
227 ft.

Focus Map:
12

RCRA Listings:

Date Form Received by Agency:	19970110
Handler Name:	Lyman Mining Company
Handler Address:	450 SW HOPKINS AVE
Handler City,State,Zip:	CORVALLIS, OR 97333
EPA ID:	ORD987199940
Contact Name:	MICHAEL JAQUITH
Contact Address:	360 SW AVERY AVENUE
Contact City,State,Zip:	CORVALLIS, OR 97333
Contact Telephone:	541-757-6821
Contact Fax:	Not reported

LYMAN MINING COMPANY (Continued) **1000834894**

Contact Email:	Not reported
Contact Title:	Not reported
EPA Region:	10
Land Type:	Other
Federal Waste Generator Description:	Not a generator, verified
Non-Notifier:	Not reported
Biennial Report Cycle:	Not reported
Accessibility:	Not reported
Active Site Indicator:	Not reported
State District Owner:	Not reported
State District:	Not reported
Mailing Address:	PO BOX 964
Mailing City,State,Zip:	CORVALLIS, OR 97339
Owner Name:	Benton County
Owner Type:	Other
Operator Name:	Not reported
Operator Type:	Not reported
Short-Term Generator Activity:	No
Importer Activity:	No
Mixed Waste Generator:	No
Transporter Activity:	No
Transfer Facility Activity:	No
Recycler Activity with Storage:	No
Small Quantity On-Site Burner Exemption:	No
Smelting Melting and Refining Furnace Exemption:	No
Underground Injection Control:	No
Off-Site Waste Receipt:	No
Universal Waste Indicator:	No
Universal Waste Destination Facility:	No
Federal Universal Waste:	No
Active Site State-Reg Handler:	---
Federal Facility Indicator:	Not reported
Hazardous Secondary Material Indicator:	NN
Sub-Part K Indicator:	Not reported
2018 GPRA Permit Baseline:	Not on the Baseline
2018 GPRA Renewals Baseline:	Not on the Baseline
202 GPRA Corrective Action Baseline:	No
Subject to Corrective Action Universe:	No
Non-TSDFs Where RCRA CA has Been Imposed Universe:	No
Corrective Action Priority Ranking:	No NCAPS ranking
Environmental Control Indicator:	No
Institutional Control Indicator:	No
Human Exposure Controls Indicator:	N/A
Groundwater Controls Indicator:	N/A
Significant Non-Complier Universe:	No
Unaddressed Significant Non-Complier Universe:	No
Addressed Significant Non-Complier Universe:	No
Significant Non-Complier With a Compliance Schedule Universe:	No
Financial Assurance Required:	Not reported
Handler Date of Last Change:	20100312
Recognized Trader-Importer:	No
Recognized Trader-Exporter:	No
Importer of Spent Lead Acid Batteries:	No
Exporter of Spent Lead Acid Batteries:	No
Recycler Activity Without Storage:	Not reported
Manifest Broker:	Not reported
Sub-Part P Indicator:	No

LYMAN MINING COMPANY (Continued) **1000834894**

Hazardous Waste Summary:
Waste Code: NONE
Waste Description: None

Handler - Owner Operator:
Owner/Operator Indicator: Owner
Owner/Operator Name: BENTON COUNTY
Legal Status: Other
Date Became Current: 19950213
Date Ended Current: Not reported
Owner/Operator Address: 110 SW 4TH ST
Owner/Operator City,State,Zip: CORVALLIS, OR 97333
Owner/Operator Telephone: 541-766-6771
Owner/Operator Telephone Ext: Not reported
Owner/Operator Fax: Not reported
Owner/Operator Email: Not reported

Owner/Operator Indicator: Owner
Owner/Operator Name: BENTON COUNTY
Legal Status: Other
Date Became Current: 19960205
Date Ended Current: Not reported
Owner/Operator Address: 110 SW 4TH ST
Owner/Operator City,State,Zip: CORVALLIS, OR 97333
Owner/Operator Telephone: 541-766-6771
Owner/Operator Telephone Ext: Not reported
Owner/Operator Fax: Not reported
Owner/Operator Email: Not reported

Owner/Operator Indicator: Owner
Owner/Operator Name: BENTON COUNTY
Legal Status: Other
Date Became Current: 19970110
Date Ended Current: Not reported
Owner/Operator Address: 110 SW 4TH ST
Owner/Operator City,State,Zip: CORVALLIS, OR 97333
Owner/Operator Telephone: 541-766-6771
Owner/Operator Telephone Ext: Not reported
Owner/Operator Fax: Not reported
Owner/Operator Email: Not reported

Owner/Operator Indicator: Owner
Owner/Operator Name: BENTON COUNTY
Legal Status: Other
Date Became Current: 19920401
Date Ended Current: Not reported
Owner/Operator Address: 110 SW 4TH ST
Owner/Operator City,State,Zip: CORVALLIS, OR 97333
Owner/Operator Telephone: 541-766-6771
Owner/Operator Telephone Ext: Not reported
Owner/Operator Fax: Not reported
Owner/Operator Email: Not reported

Owner/Operator Indicator: Owner
Owner/Operator Name: BENTON COUNTY
Legal Status: Other

LYMAN MINING COMPANY (Continued) **1000834894**

Date Became Current:	19920824
Date Ended Current:	Not reported
Owner/Operator Address:	110 SW 4TH ST
Owner/Operator City,State,Zip:	CORVALLIS, OR 97333
Owner/Operator Telephone:	541-766-6771
Owner/Operator Telephone Ext:	Not reported
Owner/Operator Fax:	Not reported
Owner/Operator Email:	Not reported
Owner/Operator Indicator:	Owner
Owner/Operator Name: BENTON COUNTY	
Legal Status:	Other
Date Became Current:	19940223
Date Ended Current:	Not reported
Owner/Operator Address:	110 SW 4TH ST
Owner/Operator City,State,Zip:	CORVALLIS, OR 97333
Owner/Operator Telephone:	541-766-6771
Owner/Operator Telephone Ext:	Not reported
Owner/Operator Fax:	Not reported
Owner/Operator Email:	Not reported

Historic Generators:

Receive Date:	19920401
Handler Name: LYMAN MINING COMPANY	
Federal Waste Generator Description:	Not a generator, verified
State District Owner:	Not reported
Large Quantity Handler of Universal Waste:	No
Recognized Trader Importer:	No
Recognized Trader Exporter:	No
Spent Lead Acid Battery Importer:	No
Spent Lead Acid Battery Exporter:	No
Current Record:	No
Non Storage Recycler Activity:	Not reported
Electronic Manifest Broker:	Not reported
Receive Date:	19920824
Handler Name: LYMAN MINING COMPANY	
Federal Waste Generator Description:	Not a generator, verified
State District Owner:	Not reported
Large Quantity Handler of Universal Waste:	No
Recognized Trader Importer:	No
Recognized Trader Exporter:	No
Spent Lead Acid Battery Importer:	No
Spent Lead Acid Battery Exporter:	No
Current Record:	No
Non Storage Recycler Activity:	Not reported
Electronic Manifest Broker:	Not reported
Receive Date:	19940223
Handler Name: LYMAN MINING COMPANY	
Federal Waste Generator Description:	Not a generator, verified
State District Owner:	Not reported
Large Quantity Handler of Universal Waste:	No
Recognized Trader Importer:	No
Recognized Trader Exporter:	No
Spent Lead Acid Battery Importer:	No
Spent Lead Acid Battery Exporter:	No

LYMAN MINING COMPANY (Continued) **1000834894**

Current Record: No
Non Storage Recycler Activity: Not reported
Electronic Manifest Broker: Not reported

Receive Date: 19950213
Handler Name: LYMAN MINING COMPANY
Federal Waste Generator Description: Not a generator, verified
State District Owner: Not reported
Large Quantity Handler of Universal Waste: No
Recognized Trader Importer: No
Recognized Trader Exporter: No
Spent Lead Acid Battery Importer: No
Spent Lead Acid Battery Exporter: No
Current Record: No
Non Storage Recycler Activity: Not reported
Electronic Manifest Broker: Not reported

Receive Date: 19960205
Handler Name: LYMAN MINING COMPANY
Federal Waste Generator Description: Not a generator, verified
State District Owner: Not reported
Large Quantity Handler of Universal Waste: No
Recognized Trader Importer: No
Recognized Trader Exporter: No
Spent Lead Acid Battery Importer: No
Spent Lead Acid Battery Exporter: No
Current Record: No
Non Storage Recycler Activity: Not reported
Electronic Manifest Broker: Not reported

Receive Date: 19970110
Handler Name: LYMAN MINING COMPANY
Federal Waste Generator Description: Not a generator, verified
State District Owner: Not reported
Large Quantity Handler of Universal Waste: No
Recognized Trader Importer: No
Recognized Trader Exporter: No
Spent Lead Acid Battery Importer: No
Spent Lead Acid Battery Exporter: No
Current Record: Yes
Non Storage Recycler Activity: Not reported
Electronic Manifest Broker: Not reported

List of NAICS Codes and Descriptions:
NAICS Code: 212299
NAICS Description: ALL OTHER METAL ORE MINING

Facility Has Received Notices of Violations:
Violations: No Violations Found

Evaluation Action Summary:
Evaluations: No Evaluations Found

456
West
1/8-1/4
0.168 mi.
886 ft.

SHAKE MILL (ABANDONED)
1710 SW EDGING DR.
CORVALLIS, OR 97333

OR ECSI **S106780108**
N/A

Actual:
228 ft.

Focus Map:
12

ECSI:

Name:	SHAKE MILL (ABANDONED)
Address:	1710 SW EDGING DR.
City,State,Zip:	CORVALLIS, OR 97333
State ID Number:	890
Brown ID:	0
Study Area:	False
Region ID:	3
Legislatve ID:	0
Investigation:	No Further Action
FACA ID:	9058
Further Action:	0
Lat/Long (dms):	44 32 53.20 / -123 16 8.40
County Code:	2.00
Score Value:	Not reported
Cerclis ID:	Not reported
Township Coord.:	12.00
Township Zone:	S
Range Coord:	5.00
Range Zone:	W
Section Coord:	11
Qtr Section:	Not reported
Tax Lots:	1500
Size:	4.7 acres
NPL:	False
Orphan:	False
Updated By:	GWISTAR
Update Date:	04/20/2015
Created Date:	03/25/1988
Decode For RegionID:	Western Region
Decode For BrownID:	Not reported
Decode For Furtheract:	Not reported
Decode For Investstat:	No Further Action
Decode For Legislative:	Not reported

Hazardous Release:

Substance ID.:	121839
Haz Release ID:	383558
Qty Released:	unknown
Date Released:	unknown
Update Date:	03/25/1988
Update By:	Not reported
Substance Code:	87-86-5
Substance Name:	PENTACHLOROPHENOL
Substance Abbrev.:	Not reported
Substance Category ID:	8495
Substance Category:	Semi-volatiles
Category Level:	Not reported
Created By:	Not reported
Created Date:	12/17/2002
Substance Category ID:	8495
Substance Category:	Semi-volatiles
Category Level:	Not reported
Created By:	Not reported

SHAKE MILL (ABANDONED) (Continued) **S106780108**

Created Date: 12/17/2002
Substance Alias ID: 317688
Sub Alias Name: CHLOROPHEN
Substance Alias ID: 317689
Sub Alias Name: PCP
Substance Alias ID: 317690
Sub Alias Name: PENCHLOROL
Substance Alias ID: 317691
Sub Alias Name: PHENOL,PENTCHLORO-
Sampling Result ID: 345906
Feature Id: Not reported
Hazard Release Id: 383558
Medium: 698
Substance Abbrev.: Not reported
Unit Code: Not reported
Observation: False
Owner Operator: False
Lab Data: True
Sample Depth: Not reported
Start Date: Not reported
End Date: Not reported
Min Concentration: Not reported
Max Concentration: Not reported
Sample Comment: 17 ppb
Last Update By: CONV
Update Date: 09/13/1994
Decode for MediumID: Groundwater

Narrative:
NARR ID: 5726639
NARR Code: Contamination
Created By: Not reported
Created Date: 12/17/2002
Updated By: SNICHOL
Updated Date: 06/17/2005
Decode for NarcdID: Contamination
NARR Comments: In 1987, a complainant informed DEQ of an abandoned shake mill that was in operation in the 1960s & ’70s. The mill may have treated wood shakes with PCP (pentachlorophenol). In 1986, a contract lab sampled the complainant’s well, and found 17 ppb PCP in the water. However, this sample result could not be confirmed or backtracked to the source.

NARR ID: 5726640
NARR Code: Data Sources
Created By: Not reported
Created Date: 12/17/2002
Updated By: Not reported
Updated Date: 12/17/2002
Decode for NarcdID: Data Sources
NARR Comments: DEQ Complaint File

NARR ID: 5726641
NARR Code: Hazardous Substance/Waste Types
Created By: Not reported
Created Date: 12/17/2002
Updated By: SNICHOL
Updated Date: 06/17/2005

SHAKE MILL (ABANDONED) (Continued) **S106780108**

Decode for NarcdID: Hazardous Substance/Waste Types
NARR Comments: There is no information available indicating a release of a hazardous substance, and no information indicating what specific activities were conducted or what specific hazardous substances were used at the former mill.

NARR ID: 5726642
NARR Code: Site Location
Created By: Not reported
Created Date: 12/17/2002
Updated By: Not reported
Updated Date: 12/17/2002
Decode for NarcdID: Site Location
NARR Comments: Across railroad tracks from 1840 SW Allen ST.

NARR ID: 5746749
NARR Code: Remedial Action
Created By: SNICHOL
Created Date: 06/17/2005
Updated By: SNICHOL
Updated Date: 06/17/2005
Decode for NarcdID: Remedial Action
NARR Comments: No further action required.

NARR ID: 5751089
NARR Code: 1922
Created By: GWISTAR
Created Date: 01/06/2009
Updated By: GWISTAR
Updated Date: 01/06/2009
Decode for NarcdID: Current Site Summary Statement
NARR Comments: [June 2005] DEQ s NFA determination applies only to impacts to groundwater associated with the Site and to the contaminants specifically addressed in DEQ's June 2005 Strategy Recommendation.

Administrative Action:
Action ID: 9425
Region: Western Region
Complete Date: 06/17/2005
Rank Value: Not reported
Cleanup Flag: False
Created Date: 12/02/2004
Decode for AgencyID: Department of Environmental Quality
Decode for RegionID: Western Region
Category: Remedial Action
Action Code Flag: False
Action: SITE EVALUATION
Further Action: 0
Comments: Not reported

Action ID: 9449
Region: Western Region
Complete Date: 06/17/2005
Rank Value: Not reported
Cleanup Flag: False
Created Date: 06/17/2005
Decode for AgencyID: Department of Environmental Quality
Decode for RegionID: Western Region

SHAKE MILL (ABANDONED) (Continued) **S106780108**

Category: Listing Action
Action Code Flag: False
Action: Insufficient information to list
Further Action: 0
Comments: Not reported

Action ID: 9443
Region: Western Region
Complete Date: 06/17/2005
Rank Value: Not reported
Cleanup Flag: False
Created Date: 06/17/2005
Decode for AgencyID: Department of Environmental Quality
Decode for RegionID: Western Region
Category: Remedial Action
Action Code Flag: False
Action: NO FURTHER STATE ACTION REQUIRED
Further Action: 0
Comments: Not reported

Action ID: 9508
Region: Not reported
Complete Date: 02/11/1994
Rank Value: 0
Cleanup Flag: False
Created Date: 12/17/2002
Decode for AgencyID: Department of Environmental Quality
Decode for RegionID: Not reported
Category: Remedial Action
Action Code Flag: False
Action: Site Screening recommended (EV)
Further Action: High
Comments: Not reported

Action ID: 9424
Region: Not reported
Complete Date: Not reported
Rank Value: 0
Cleanup Flag: False
Created Date: 12/17/2002
Decode for AgencyID: Department of Environmental Quality
Decode for RegionID: Not reported
Category: Administrative Action
Action Code Flag: False
Action: Site added to database
Further Action: Not reported
Comments: Not reported

Operations:
Operation Id: 132191
Operation Status: Inactive
Common Name: Shake Mill (Abandoned)
Yrs of Operation: Not reported
Comments: shake mill
Updated Date: 03/20/1995
Updated By: jxh
Decode for OpstatID: Inactive
Operations SIC Id: 194928

SHAKE MILL (ABANDONED) (Continued) **S106780108**

SIC Code: 2429
Created By: Not reported
Created Date: 12/17/2002

457
WNW
1/8-1/4
0.176 mi.
930 ft.

HEATING OIL TANK
SEVENTH & MONROE
CORVALLIS, OR 97339

OR LUST **S100498656**
OR LUST HOT **N/A**

Actual:
233 ft.

Focus Map:
6

LUST:
Name: HEATING OIL TANK
Address: SEVENTH & MONROE
City,State,Zip: CORVALLIS, OR 97339
Region: Western Region
Facility ID: 02-89-4050
Cleanup Received Date: 06/13/1989
Cleanup Start Date: 03/09/1989
Cleanup Complete Date: 03/09/1989
Decode for Region: West Region

LUST HOT:
Log Number: 02-89-4050
Facility ID: Not reported
Name: HEATING OIL TANK
Address: SEVENTH & MONROE
City,State,Zip: CORVALLIS, OR 97339
URL: http://www.deq.state.or.us/Webdocs/Forms/Output/FPController.ashx?SourceId=02-89-4050&SourceIdType=12

458
WNW
1/8-1/4
0.177 mi.
937 ft.

306 SW 7TH ST
CORVALLIS, OR 97330

OR TANK HOT DECOM **S130506151**
N/A

Actual:
233 ft.

Focus Map:
12

TANK HOT DECOM:
HOT ID: 34622
Name: Not reported
Address: 306 SW 7TH ST
City,State,Zip: CORVALLIS, OR 97330
Decommission Type: Removed
Decommissioned By: Enviroprobe NW, LLC
Year: 2015
Decommission Date: 07/07/2015
File Closed Date: 08/12/2015
Comments: Not reported

459
WNW
1/8-1/4
0.177 mi.
937 ft.

HEATING OIL TANK
340 NW 7TH ST
CORVALLIS, OR 97330

OR LUST **S109494101**
OR LUST HOT **N/A**

Actual:
230 ft.

Focus Map:
6

LUST:

Name:	HEATING OIL TANK
Address:	340 NW 7TH ST
City,State,Zip:	CORVALLIS, OR 97330
Region:	Western Region
Facility ID:	02-08-1333
Cleanup Received Date:	10/13/2008
Cleanup Start Date:	Not reported
Cleanup Complete Date:	**10/24/2008**
Decode for Region:	**West Region**

LUST HOT:

Log Number:	02-08-1333
Facility ID:	Not reported
Name:	HEATING OIL TANK
Address:	340 NW 7TH ST
City,State,Zip:	CORVALLIS, OR 97330
URL:	http://www.deq.state.or.us/Webdocs/Forms/Output/FPController.ashx?SourceId=02-08-1333&SourceIdType=12

CO460
WNW
1/8-1/4
0.178 mi.
939 ft.

222 NW 7TH ST
CORVALLIS, OR 97330

Site 1 of 2 in cluster CO

OR TANK HOT DECOM **S130509655**
N/A

Actual:
231 ft.

Focus Map:
6

TANK HOT DECOM:

HOT ID:	45452
Name:	Not reported
Address:	222 NW 7TH ST
City,State,Zip:	CORVALLIS, OR 97330
Decommission Type:	In-Place
Decommissioned By:	Bill Goff Construction
Year:	2020
Decommission Date:	03/20/2020
File Closed Date:	11/18/2020
Comments:	Not reported

CO461
WNW
1/8-1/4
0.178 mi.
939 ft.

HEATING OIL TANK
206 NW 7TH ST
CORVALLIS, OR 97330

Site 2 of 2 in cluster CO

OR LUST **S130469913**
OR LUST HOT **N/A**

Actual:
232 ft.

Focus Map:
6

LUST:

Name:	HEATING OIL TANK
Address:	206 NW 7TH ST
City,State,Zip:	CORVALLIS, OR 97330
Region:	Western Region
Facility ID:	02-23-0354
Cleanup Received Date:	05/26/2023
Cleanup Start Date:	Not reported

HEATING OIL TANK (Continued) **S130469913**

Cleanup Complete Date: **09/06/2023**
Decode for Region: **West Region**

LUST HOT:

Log Number:	02-23-0354
Facility ID:	Not reported
Name:	HEATING OIL TANK
Address:	206 NW 7TH ST
City,State,Zip:	CORVALLIS, OR 97330
URL:	http://www.deq.state.or.us/Webdocs/Forms/Output/FPController.ashx?SourceId=02-23-0354&SourceIdType=12

CP462 **RIDENOUR OIL CO INC** **OR UST** **U000434820**
North **301 N 15TH** **N/A**
1/8-1/4 **PHILOMATH, OR 97370**
0.178 mi.
939 ft. **Site 1 of 3 in cluster CP**

Actual:
291 ft.

Focus Map:
14

UST:

Name:	RIDENOUR OIL CO INC
Address:	301 N 15TH
City:	PHILOMATH
Facility ID:	10394
Facility Telephone:	(503)929-3562
Permittee Name:	Not reported
Number of Permitted Tanks:	Not reported
Active Tanks:	Not reported
Decommissioned Tanks:	1
Number of Tanks:	1

CP463 **RIDENOUR OIL CO INC** **UST FINDER** **1028639217**
North **301 N 15TH** **N/A**
1/8-1/4 **PHILOMATH, OR 97370**
0.178 mi.
939 ft. **Site 2 of 3 in cluster CP**

Actual:
291 ft.

Focus Map:
14

UST FINDER:

Object ID:	692013
Facility ID:	OR10394
Name:	RIDENOUR OIL CO INC
Address:	301 N 15TH
City,State,Zip:	PHILOMATH, OR 97370
Address Match Type:	PointAddress
Open USTs:	0
Closed USTs:	1
TOS USTs:	0
Population 1500ft:	628
Private Wells 1500ft:	30
Within 100yr Floodplain:	No
Land Use:	Developed, Medium Intensity
Within SPA:	Yes
SPA PWS Facility ID:	OR4100003_11797
SPA Water Type:	SW - Surface Water
SPA Facility Type:	IN - Intake
SPA HUC12:	170900030609
Within WHPA:	Yes

RIDENOUR OIL CO INC (Continued) **1028639217**

WHPA PWS Facility ID:	OR4195353_22475
WHPA Water Type:	GW - Ground water
WHPA Facility Type:	WL - Well
WHPA HUC12:	170900030205
Facility Status:	Closed UST(s)
Date of Last Inspection:	Not reported
EPA Region:	10
Tribe:	Not reported
Coordinate Source:	Geocode
X Coord:	-123.364705072
Y Coord:	44.542502099
Latitude:	44.5425020985342
Longitude:	-123.364705071528

UST FINDER:

Object ID:	1547732
Facility ID:	OR10394
Tank ID:	OR10394_1
Tank Status:	Closed
Installation Date:	1977/10/18 16:00:00+00
Removal Date:	1996/12/16 15:59:59+00
Tank Capacity:	6000
Substances:	Diesel
Tank Wall Type:	Not reported

CP464 **T T T TIMBER INC** **OR AST** **S111256003**
North **301 N 15TH ST** **OR HSIS** **N/A**
1/8-1/4 **PHILOMATH, OR 97370** **OR NPDES**
0.178 mi.
939 ft. **Site 3 of 3 in cluster CP**

Actual:
291 ft.

Focus Map:
14

AST:

Facility ID:	44834
Name:	T T T TIMBER INC
Address:	301 N 15TH ST
City,State,Zip:	PHILOMATH, OR 97370
Substance:	DIESEL FUEL
Reporting Quantities:	Not reported
Quantity Units:	Not reported
Physical State:	Not reported
Storage 1:	Above ground tank
Storage 2:	Not reported
Owner-Operator Name:	Jake
Direct Site Phone:	5419296859
Report Class:	Annual
Report Year:	2017
Is Poisonous Gas:	No
Is Poisonous Material:	No
Is Biological Hazard:	No
Is Radioactive Material:	No
Is Explosive:	No
Status:	Not reported
Nature of Business:	TRUCKING LOCAL WITHOUT STORAGE
NAICS Code:	484110
Maximum Daily Amount Code:	30
Maximum Daily Amount Code Range:	10,000-49,999
Maximum Daily Amount Units:	gal

T T T TIMBER INC (Continued) **S111256003**

Is Solid State:	No
Is Liquid State:	Yes
Is Gaseous State:	No
Is Combustible Dust:	No
Is Fire Hazard:	No
Is Sudden Release of Pressure Hazard:	No
Is Reactive Hazard:	No
Is Immediate Hazard:	No
Is Delayed Hazard:	No
Is Corrosive to Metal:	No
Is Flammable:	Yes
Is Gas Under Pressure:	No
Is Physical HNOC:	No
Is Emission of Gas With Water:	No
Is Organic Peroxide:	No
Is Oxidizer:	No
Is Pyrophoric liquid or solid:	No
Is Pyrophoric Gas:	No
Is Self-Heating:	No
Is Self-Reacting:	No
Is Acute Toxicity:	No
Is Aspiration Hazard:	No
Is Carcinogenicity:	No
Is Germ Cell Mutagenicity:	No
Is Health HNOC:	No
Is Reproductive Toxicity:	No
Is Respiratory or Skin Sensitization:	No
Is Serious Eye Damage or Eye Irritation:	No
Is Simple Asphyxiate:	No
Is Skin Corrosion or Irritation:	No
Is Specific Target Organ Toxicity:	No

Facility ID:	44834
Name:	T T T TIMBER INC
Address:	301 N 15TH ST
City,State,Zip:	PHILOMATH, OR 97370
Substance:	DIESEL FUEL
Reporting Quantities:	Not reported
Quantity Units:	Not reported
Physical State:	Not reported
Storage 1:	Above ground tank
Storage 2:	Not reported
Owner-Operator Name:	Jake
Direct Site Phone:	5419296859
Report Class:	Annual
Report Year:	2018
Is Poisonous Gas:	No
Is Poisonous Material:	No
Is Biological Hazard:	No
Is Radioactive Material:	No
Is Explosive:	No
Status:	Not reported
Nature of Business:	TRUCKING LOCAL WITHOUT STORAGE
NAICS Code:	484110
Maximum Daily Amount Code:	30
Maximum Daily Amount Code Range:	10,000-49,999
Maximum Daily Amount Units:	gal

T T T TIMBER INC (Continued) **S111256003**

Is Solid State:	No
Is Liquid State:	Yes
Is Gaseous State:	No
Is Combustible Dust:	No
Is Fire Hazard:	No
Is Sudden Release of Pressure Hazard:	No
Is Reactive Hazard:	No
Is Immediate Hazard:	No
Is Delayed Hazard:	No
Is Corrosive to Metal:	No
Is Flammable:	Yes
Is Gas Under Pressure:	No
Is Physical HNOC:	No
Is Emission of Gas With Water:	No
Is Organic Peroxide:	No
Is Oxidizer:	No
Is Pyrophoric liquid or solid:	No
Is Pyrophoric Gas:	No
Is Self-Heating:	No
Is Self-Reacting:	No
Is Acute Toxicity:	No
Is Aspiration Hazard:	No
Is Carcinogenicity:	No
Is Germ Cell Mutagenicity:	No
Is Health HNOC:	No
Is Reproductive Toxicity:	No
Is Respiratory or Skin Sensitization:	No
Is Serious Eye Damage or Eye Irritation:	No
Is Simple Asphyxiate:	No
Is Skin Corrosion or Irritation:	No
Is Specific Target Organ Toxicity:	No

Facility ID:	44834
Name:	T T T TIMBER INC
Address:	301 N 15TH ST
City,State,Zip:	PHILOMATH, OR 97370
Substance:	DIESEL FUEL
Reporting Quantities:	Not reported
Quantity Units:	Not reported
Physical State:	Not reported
Storage 1:	Above ground tank
Storage 2:	Not reported
Owner-Operator Name:	Jake
Direct Site Phone:	5419296859
Report Class:	Annual
Report Year:	2019
Is Poisonous Gas:	No
Is Poisonous Material:	No
Is Biological Hazard:	No
Is Radioactive Material:	No
Is Explosive:	No
Status:	Not reported
Nature of Business:	TRUCKING LOCAL WITHOUT STORAGE
NAICS Code:	484110
Maximum Daily Amount Code:	30
Maximum Daily Amount Code Range:	10,000-49,999
Maximum Daily Amount Units:	gal

T T T TIMBER INC (Continued) **S111256003**

Is Solid State:	No
Is Liquid State:	Yes
Is Gaseous State:	No
Is Combustible Dust:	No
Is Fire Hazard:	No
Is Sudden Release of Pressure Hazard:	No
Is Reactive Hazard:	No
Is Immediate Hazard:	No
Is Delayed Hazard:	No
Is Corrosive to Metal:	No
Is Flammable:	Yes
Is Gas Under Pressure:	No
Is Physical HNOC:	No
Is Emission of Gas With Water:	No
Is Organic Peroxide:	No
Is Oxidizer:	No
Is Pyrophoric liquid or solid:	No
Is Pyrophoric Gas:	No
Is Self-Heating:	No
Is Self-Reacting:	No
Is Acute Toxicity:	No
Is Aspiration Hazard:	No
Is Carcinogenicity:	No
Is Germ Cell Mutagenicity:	No
Is Health HNOC:	No
Is Reproductive Toxicity:	No
Is Respiratory or Skin Sensitization:	No
Is Serious Eye Damage or Eye Irritation:	No
Is Simple Asphyxiate:	No
Is Skin Corrosion or Irritation:	No
Is Specific Target Organ Toxicity:	No

Facility ID:	44834
Name:	T T T TIMBER INC
Address:	301 N 15TH ST
City,State,Zip:	PHILOMATH, OR 97370
Substance:	DIESEL FUEL
Reporting Quantities:	Not reported
Quantity Units:	Not reported
Physical State:	Not reported
Storage 1:	Above ground tank
Storage 2:	Not reported
Owner-Operator Name:	Jake
Direct Site Phone:	5419296859
Report Class:	Annual(Revision)
Report Year:	2017
Is Poisonous Gas:	No
Is Poisonous Material:	No
Is Biological Hazard:	No
Is Radioactive Material:	No
Is Explosive:	No
Status:	Not reported
Nature of Business:	TRUCKING LOCAL WITHOUT STORAGE
NAICS Code:	484110
Maximum Daily Amount Code:	30
Maximum Daily Amount Code Range:	10,000-49,999
Maximum Daily Amount Units:	gal

T T T TIMBER INC (Continued) **S111256003**

Is Solid State:	No
Is Liquid State:	Yes
Is Gaseous State:	No
Is Combustible Dust:	No
Is Fire Hazard:	No
Is Sudden Release of Pressure Hazard:	No
Is Reactive Hazard:	No
Is Immediate Hazard:	No
Is Delayed Hazard:	No
Is Corrosive to Metal:	No
Is Flammable:	Yes
Is Gas Under Pressure:	No
Is Physical HNOC:	No
Is Emission of Gas With Water:	No
Is Organic Peroxide:	No
Is Oxidizer:	No
Is Pyrophoric liquid or solid:	No
Is Pyrophoric Gas:	No
Is Self-Heating:	No
Is Self-Reacting:	No
Is Acute Toxicity:	No
Is Aspiration Hazard:	No
Is Carcinogenicity:	No
Is Germ Cell Mutagenicity:	No
Is Health HNOC:	No
Is Reproductive Toxicity:	No
Is Respiratory or Skin Sensitization:	No
Is Serious Eye Damage or Eye Irritation:	No
Is Simple Asphyxiate:	No
Is Skin Corrosion or Irritation:	No
Is Specific Target Organ Toxicity:	No

Facility ID:	44834
Name:	T T T TIMBER INC
Address:	301 N 15TH ST
City,State,Zip:	PHILOMATH, OR 97370
Substance:	DIESEL FUEL
Reporting Quantities:	Not reported
Quantity Units:	Not reported
Physical State:	Not reported
Storage 1:	Above ground tank
Storage 2:	Not reported
Owner-Operator Name:	Jake
Direct Site Phone:	5419296859
Report Class:	Annual
Report Year:	2020
Is Poisonous Gas:	No
Is Poisonous Material:	No
Is Biological Hazard:	No
Is Radioactive Material:	No
Is Explosive:	No
Status:	Not reported
Nature of Business:	TRUCKING LOCAL WITHOUT STORAGE
NAICS Code:	484110
Maximum Daily Amount Code:	30
Maximum Daily Amount Code Range:	10,000-49,999
Maximum Daily Amount Units:	gal

T T T TIMBER INC (Continued) **S111256003**

Is Solid State:	No
Is Liquid State:	Yes
Is Gaseous State:	No
Is Combustible Dust:	No
Is Fire Hazard:	No
Is Sudden Release of Pressure Hazard:	No
Is Reactive Hazard:	No
Is Immediate Hazard:	No
Is Delayed Hazard:	No
Is Corrosive to Metal:	No
Is Flammable:	Yes
Is Gas Under Pressure:	No
Is Physical HNOC:	No
Is Emission of Gas With Water:	No
Is Organic Peroxide:	No
Is Oxidizer:	No
Is Pyrophoric liquid or solid:	No
Is Pyrophoric Gas:	No
Is Self-Heating:	No
Is Self-Reacting:	No
Is Acute Toxicity:	No
Is Aspiration Hazard:	No
Is Carcinogenicity:	No
Is Germ Cell Mutagenicity:	No
Is Health HNOC:	No
Is Reproductive Toxicity:	No
Is Respiratory or Skin Sensitization:	No
Is Serious Eye Damage or Eye Irritation:	No
Is Simple Asphyxiate:	No
Is Skin Corrosion or Irritation:	No
Is Specific Target Organ Toxicity:	No

Facility ID:	44834
Name:	T T T TIMBER INC
Address:	301 N 15TH ST
City,State,Zip:	PHILOMATH, OR 97370
Substance:	DIESEL FUEL
Reporting Quantities:	Not reported
Quantity Units:	Not reported
Physical State:	Not reported
Storage 1:	Above ground tank
Storage 2:	Not reported
Owner-Operator Name:	Jake
Direct Site Phone:	5419296859
Report Class:	Annual
Report Year:	2022
Is Poisonous Gas:	No
Is Poisonous Material:	No
Is Biological Hazard:	No
Is Radioactive Material:	No
Is Explosive:	No
Status:	ACTIVE
Nature of Business:	TRUCKING LOCAL WITHOUT STORAGE
NAICS Code:	484110
Maximum Daily Amount Code:	30
Maximum Daily Amount Code Range:	10,000-49,999
Maximum Daily Amount Units:	gal

T T T TIMBER INC (Continued) **S111256003**

Is Solid State:	No
Is Liquid State:	Yes
Is Gaseous State:	No
Is Combustible Dust:	No
Is Fire Hazard:	No
Is Sudden Release of Pressure Hazard:	No
Is Reactive Hazard:	No
Is Immediate Hazard:	No
Is Delayed Hazard:	No
Is Corrosive to Metal:	No
Is Flammable:	Yes
Is Gas Under Pressure:	No
Is Physical HNOC:	No
Is Emission of Gas With Water:	No
Is Organic Peroxide:	No
Is Oxidizer:	No
Is Pyrophoric liquid or solid:	No
Is Pyrophoric Gas:	No
Is Self-Heating:	No
Is Self-Reacting:	No
Is Acute Toxicity:	No
Is Aspiration Hazard:	No
Is Carcinogenicity:	No
Is Germ Cell Mutagenicity:	No
Is Health HNOC:	No
Is Reproductive Toxicity:	No
Is Respiratory or Skin Sensitization:	No
Is Serious Eye Damage or Eye Irritation:	No
Is Simple Asphyxiate:	No
Is Skin Corrosion or Irritation:	No
Is Specific Target Organ Toxicity:	No

Facility ID:	44834
Name:	T T T TIMBER INC
Address:	301 N 15TH ST
City,State,Zip:	PHILOMATH, OR 97370
Substance:	DIESEL FUEL
Reporting Quantities:	Not reported
Quantity Units:	Not reported
Physical State:	Not reported
Storage 1:	Above ground tank
Storage 2:	Not reported
Owner-Operator Name:	Jake
Direct Site Phone:	5419296859
Report Class:	Annual
Report Year:	2021
Is Poisonous Gas:	No
Is Poisonous Material:	No
Is Biological Hazard:	No
Is Radioactive Material:	No
Is Explosive:	No
Status:	Not reported
Nature of Business:	TRUCKING LOCAL WITHOUT STORAGE
NAICS Code:	484110
Maximum Daily Amount Code:	30
Maximum Daily Amount Code Range:	10,000-49,999
Maximum Daily Amount Units:	gal

T T T TIMBER INC (Continued) **S111256003**

Is Solid State:	No
Is Liquid State:	Yes
Is Gaseous State:	No
Is Combustible Dust:	No
Is Fire Hazard:	No
Is Sudden Release of Pressure Hazard:	No
Is Reactive Hazard:	No
Is Immediate Hazard:	No
Is Delayed Hazard:	No
Is Corrosive to Metal:	No
Is Flammable:	Yes
Is Gas Under Pressure:	No
Is Physical HNOC:	No
Is Emission of Gas With Water:	No
Is Organic Peroxide:	No
Is Oxidizer:	No
Is Pyrophoric liquid or solid:	No
Is Pyrophoric Gas:	No
Is Self-Heating:	No
Is Self-Reacting:	No
Is Acute Toxicity:	No
Is Aspiration Hazard:	No
Is Carcinogenicity:	No
Is Germ Cell Mutagenicity:	No
Is Health HNOC:	No
Is Reproductive Toxicity:	No
Is Respiratory or Skin Sensitization:	No
Is Serious Eye Damage or Eye Irritation:	No
Is Simple Asphyxiate:	No
Is Skin Corrosion or Irritation:	No
Is Specific Target Organ Toxicity:	No

HSIS:

Name:	T T T TIMBER INC
Address:	301 N 15TH ST
City,State,Zip:	PHILOMATH, OR 97370
Facility ID:	044834
Department Or Division Of Company:	Not reported
Chemical Is Extremely Hazardous Substance (EHS:	Not reported
Contains 112R:	Not reported
Facility Has Written Emergency Plan:	Not reported
NAICS Code 1:	Not reported
NAICS Desc 1:	Not reported
NAICS Code 2:	Not reported
NAICS Desc 2:	Not reported
Manager Name:	Not reported
Business Phone:	Not reported
Mailing Address:	Not reported
Mailing City:	Not reported
Mailing State:	Not reported
Mailing Zip:	Not reported
No. of Employees:	Not reported
Day Phone:	Not reported
Placard:	Not reported
Fire Dept Code:	Not reported
FD:	PHILOMATH F&R
Sprinkler System:	Not reported

T T T TIMBER INC (Continued) **S111256003**

Emergency Contact:	Not reported
Emergency Procedure:	Not reported
Business Type:	Not reported
Facility Type:	Private
Department:	Not reported
Status:	ACTIVE
Latitude:	44.5424
Longitude:	-123.364
Status TRI:	Active
Status RMP:	Active
Status PSM:	Active
Status CR2K:	Inactive
Status 302:	Active
Owner Name:	Jake Thompson
Last Reported ID:	31476
Case Number:	64742547
Chemical Name:	MOTOR OIL
EHS Name:	Not reported
Is Pure:	No
Is Mix:	Yes
Is EHS:	Not reported
Mixture Component:	Not reported
Maximum Daily Amount Code:	11
Maximum Daily Amount Unit:	gal
Chemical Added Date:	05/05/2017
Is Chem PSM:	No
Is Chem 112R:	No
Is Chem 302:	No
Is Pesticide:	No
Is Fertilizer:	No
Physical State:	Liquid
UNNA Number:	N/A
NFPA Health:	1
NFPA Flammability:	2
NFPA Reactivity:	0
NFPA Special Notice:	N/A
Hazards:	Physical Combustive
Number of Days Onsite:	365
Year:	2018
Case Number:	68334305
Chemical Name:	DIESEL FUEL
EHS Name:	Not reported
Is Pure:	No
Is Mix:	Yes
Is EHS:	Not reported
Mixture Component:	Not reported
Maximum Daily Amount Code:	30
Maximum Daily Amount Unit:	gal
Chemical Added Date:	05/05/2017
Is Chem PSM:	No
Is Chem 112R:	No
Is Chem 302:	No
Is Pesticide:	No
Is Fertilizer:	No
Physical State:	Liquid
UNNA Number:	1993

T T T TIMBER INC (Continued) **S111256003**

NFPA Health:	0
NFPA Flammability:	0
NFPA Reactivity:	0
NFPA Special Notice:	N/A
Hazards:	Physical Combustive
Number of Days Onsite:	365
Year:	2018
Case Number:	Not reported
Chemical Name:	Not reported
EHS Name:	Not reported
Is Pure:	Not reported
Is Mix:	Not reported
Is EHS:	Not reported
Mixture Component:	Not reported
Maximum Daily Amount Code:	Not reported
Maximum Daily Amount Unit:	Not reported
Chemical Added Date:	Not reported
Is Chem PSM:	Not reported
Is Chem 112R:	Not reported
Is Chem 302:	Not reported
Is Pesticide:	Not reported
Is Fertilizer:	Not reported
Physical State:	Not reported
UNNA Number:	Not reported
NFPA Health:	Not reported
NFPA Flammability:	Not reported
NFPA Reactivity:	Not reported
NFPA Special Notice:	Not reported
Hazards:	Not reported
Number of Days Onsite:	Not reported
Year:	Not reported

Chemical:

Chemical Name:	MOTOR OIL
Physical Description:	LIQUID
Case Number:	64742547
Facility Id:	044834
Physical State Of The Substance:	2
Average Amount Possessed During The Year Code:	10
Maximum Amount Possessed During The Year Code:	11
Applicable Unit Of Measure Code:	2
Description Of The Unit Of Measure:	GALLONS
Type Code:	A
Description:	ABOVEGROUND TANK
Type Code:	Not reported
Temperature Description:	Not reported
Pressure of Code:	1
Pressure Description:	NORMAL PRESSURE
Pressure of Code:	Not reported
Pressure Description:	Not reported
Temperature Description:	NORMAL TEMPERATURE
Temperature of The Hazardous Substance Code:	4
Temperature Description:	Not reported
Temperature of The Hazardous Substance Code:	Not reported
Days Hazardous Substance On Site During Year:	365
Is The Substance Protected A Trade Secret:	False

T T T TIMBER INC (Continued) **S111256003**

Description Of The Max Qnty Code:	500-999
Description Of The Avg Qnty Code:	200-499
Most Hazardous Ingridient:	PETROLEUM HYDROCARBONS
United Nations/north America 4 Digit Class Number:	0000
Hazard Rank:	2
EHS Ingredient:	Not reported
Substance Pure:	False
Substance Mix:	True
First Hazardous Class Code For Chemical:	Combustible Material
Second Hazardous Class Code For Chemical:	Chronic Health Hazard
Third Hazardous Class Code For Chemical:	Not reported
Hazard Class 1 Of The Chemical:	4.5
Hazard Class 2 Of The Chemical:	6.4
Hazard Class 3 Of The Chemical:	Not reported

Additional Chemical:

Chemical Is A Toxic 313 Chemical:	Not reported
EPA Pesticide Registration Number:	Not reported
Contains 112R:	Not reported
Contains EHS:	Not reported
Fertilizer:	N
Pesticide:	N
Contains 313:	Not reported

Chemical Name:	DIESEL FUEL
Physical Description:	LIQUID
Case Number:	0068334305
Facility Id:	044834
Physical State Of The Substance:	2
Average Amount Possessed During The Year Code:	20
Maximum Amount Possessed During The Year Code:	30
Applicable Unit Of Measure Code:	2
Description Of The Unit Of Measure:	GALLONS
Type Code:	A
Description:	ABOVEGROUND TANK
Type Code:	Not reported
Temperature Description:	Not reported
Pressure of Code:	1
Pressure Description:	NORMAL PRESSURE
Pressure of Code:	Not reported
Pressure Description:	Not reported
Temperature Description:	NORMAL TEMPERATURE
Temperature of The Hazardous Substance Code:	4
Temperature Description:	Not reported
Temperature of The Hazardous Substance Code:	Not reported
Days Hazardous Substance On Site During Year:	365
Is The Substance Protected A Trade Secret:	False
Description Of The Max Qnty Code:	10,000-49,999
Description Of The Avg Qnty Code:	1,000-4,999
Most Hazardous Ingridient:	petroleum products, diesel oil
United Nations/north America 4 Digit Class Number:	1993
Hazard Rank:	2
EHS Ingredient:	Not reported
Substance Pure:	False
Substance Mix:	True
First Hazardous Class Code For Chemical:	Flammable and Combustible Liquid
Second Hazardous Class Code For Chemical:	Acute Health Hazard

T T T TIMBER INC (Continued) **S111256003**

Third Hazardous Class Code For Chemical:	Not reported
Hazard Class 1 Of The Chemical:	3.0
Hazard Class 2 Of The Chemical:	6.3
Hazard Class 3 Of The Chemical:	Not reported

Additional Chemical:

Chemical Is A Toxic 313 Chemical:	N
EPA Pesticide Registration Number:	Not reported
Contains 112R:	N
Contains EHS:	N
Fertilizer:	N
Pesticide:	N
Contains 313:	N

NPDES:

Name:	THOMPSON TIMBER COMPANY
Address:	301 N 15TH STREET
City,State,Zip:	PHILOMATH, OR 97370
WQ File Nbr:	Not reported
Legal Name:	Not reported
Region:	Western
Pri SIC:	2421
Latitude:	44.5592
Longitude:	-123.3636
Category:	Not reported
Permit Type:	Not reported
Permit Active:	Not reported
Permit Description:	Not reported
Expiration Date:	06/30/2026
EPA Number:	ORR221682
UIC Facility:	Not reported
Admin Agent:	Not reported
Last Action Date:	Not reported
Permit Writer:	Not reported
Compliance Inspector:	Not reported
DMR Reviewer:	Not reported
Application Number:	107
Class:	Not reported
Start Date:	10/29/1997
Region Decode:	Not reported
Ownership:	Not reported
Permit Group:	Not reported
EPA Class:	Not reported
Permit Number:	14128
Facility RID:	8477
Address 2:	Not reported
Program Name:	Water Quality
Type Name:	NPDES- Stormwater (Industrial)
Facility Abbr. Name:	Not reported
Comments:	WQSIS FileNumber: 108128
Program Identifier:	CEM_FacilityIdentifier=14548
Permit RID:	5336
Ref Group Name:	Not reported
Permittee Name:	THOMPSON TIMBER COMPANY
Permit Status:	Permit Issued

T T T TIMBER INC (Continued) **S111256003**

Name:	THOMPSON TIMBER COMPANY
Address:	301 N 15TH STREET
City,State,Zip:	PHILOMATH, OR 97370
WQ File Nbr:	108128
Legal Name:	Not reported
Region:	Western
Pri SIC:	2421
Latitude:	44.5592
Longitude:	-123.3636
Category:	Not reported
Permit Type:	Not reported
Permit Active:	Not reported
Permit Description:	NPDES Stormwater - GEN12Z: 1200-Z , Stormwater; NPDES specific SIC codes
Expiration Date:	06/30/2026
EPA Number:	ORR221682
UIC Facility:	Not reported
Admin Agent:	Not reported
Last Action Date:	Not reported
Permit Writer:	Not reported
Compliance Inspector:	Not reported
DMR Reviewer:	Not reported
Application Number:	107
Class:	Not reported
Start Date:	10/29/1997
Region Decode:	Not reported
Ownership:	Not reported
Permit Group:	Not reported
EPA Class:	Not reported
Permit Number:	14128
Facility RID:	8477
Address 2:	Not reported
Program Name:	Water Quality
Type Name:	NPDES- Stormwater (Industrial)
Facility Abbr. Name:	Not reported
Comments:	WQSIS FileNumber: 108128
Program Identifier:	CEM_FacilityIdentifier=14548
Permit RID:	5336
Ref Group Name:	Not reported
Permittee Name:	THOMPSON TIMBER COMPANY
Permit Status:	Permit Issued

Name:	THOMPSON TIMBER COMPANY
Address:	301 N 15TH STREET
City,State,Zip:	PHILOMATH, OR 97370
WQ File Nbr:	108128
Legal Name:	THOMPSON TIMBER COMPANY
Region:	WR
Pri SIC:	2421
Latitude:	44.5592
Longitude:	-123.3636
Category:	STORMWATER
Permit Type:	GEN12W
Permit Active:	FALSE
Permit Description:	Industrial storm water - Wood products
Expiration Date:	09/30/1996
EPA Number:	MISSING!!

T T T TIMBER INC (Continued) **S111256003**

UIC Facility:	FALSE
Admin Agent:	Salem Office
Last Action Date:	10/29/1997
Permit Writer:	Not reported
Compliance Inspector:	Miller, Julius
DMR Reviewer:	Reynolds, Dottie
Application Number:	995743
Class:	MINOR
Start Date:	11/08/1993
Region Decode:	West Region
Ownership:	PRIVATE
Permit Group:	NPDES General Permit - Industrial storm water discharges
EPA Class:	MINOR
Permit Number:	14129
Facility RID:	Not reported
Address 2:	Not reported
Program Name:	Not reported
Type Name:	Not reported
Facility Abbr. Name:	Not reported
Comments:	Not reported
Program Identifier:	Not reported
Permit RID:	Not reported
Ref Group Name:	Not reported
Permittee Name:	Not reported
Permit Status:	Not reported

CQ465 **CLAY MINE** **MINES MRDS** **1025770052**
East **N/A**
1/8-1/4 **BENTON (County), OR**
0.178 mi.
942 ft. **Site 1 of 2 in cluster CQ**

Actual:
228 ft.

Focus Map:
12

MINES MRDS:

Name:	CLAY MINE
Address:	Not reported
Deposit identification Number:	10298463
City,State,Zip:	OREGON
URL:	https://mrdata.usgs.gov/mrds/show-mrds.php?dep_id=10298463
MRDS Identification Number:	OR01103
MAS/MILS Identification Number:	0410030022
Region:	NA
Country:	United States
Primary Commodities:	Clay
Secondary Commodities:	Not reported
Tertiary Commodities:	Not reported
Operation Type:	Surface
Deposit Type:	Not reported
Production Size:	Not reported
Development Status:	Past Producer
Ore Minerals or Materials:	Not reported
Gangue Minerals or Materials:	Not reported
Other Minerals or Materials:	Not reported
Ore Body Form:	Not reported
Workings Type:	Not reported
Mineral Deposit Model:	Not reported
Alteration Processes:	Not reported
Concentration Processes:	Not reported
Previous Names:	Corvallis Brick & Tile Works

CLAY MINE (Continued) **1025770052**

Ore Controls:	Not reported
Reporter:	Western Field Operations Center (WFOC)
Host Rock Unit Name:	Not reported
Host Rock Type:	Not reported
Associated Rock Unit Name:	Not reported
Associated Rock Type Code:	Not reported
Structural Characteristics:	Not reported
Tectonic Setting:	Not reported
References:	Not reported
First Production Year:	Not reported
Began Before/After FPY:	Not reported
Last Production Year:	Not reported
Ended Before/After LPY:	Not reported
Year Discovered:	Not reported
Found Before/After YD:	Not reported
Production History:	Not reported
Discovery Information:	Not reported
Latitude:	44.552
Longitude:	-123.26149

CK466 **INDUSTRIAL WELDING SUPPLY INC** **OR LUST U001440406**
ESE **730 NE CIRCLE BLVD** **OR UST N/A**
1/8-1/4 **CORVALLIS, OR 97330**
0.179 mi.
946 ft. **Site 2 of 3 in cluster CK**

Actual:
228 ft.

Focus Map:
4

LUST:

Name:	INDUSTRIAL WELDING SUPPLY
Address:	730 NE CIRCLE BLVD
City,State,Zip:	CORVALLIS, OR 97330
Region:	Western Region
Facility ID:	02-92-4005
Cleanup Received Date:	01/10/1992
Cleanup Start Date:	12/16/1991
Cleanup Complete Date:	**03/07/2000**
Decode for Region:	**West Region**

UST:

Name:	INDUSTRIAL WELDING SUPPLY INC
Address:	730 NE CIRCLE BLVD
City:	CORVALLIS
Facility ID:	11277
Facility Telephone:	(503)926-8686
Permittee Name:	WALTER WORDEN, PRESIDENT
Number of Permitted Tanks:	Not reported
Active Tanks:	Not reported
Decommissioned Tanks:	2
Number of Tanks:	2

CK467 **INDUSTRIAL WELDING SUPPLY INC** **UST FINDER** **1028640114**
ESE **730 NE CIRCLE BLVD** **UST FINDER RELEASE** **N/A**
1/8-1/4 **CORVALLIS, OR 97330**
0.179 mi.
946 ft. **Site 3 of 3 in cluster CK**

Actual:
228 ft.

Focus Map:
4

UST FINDER:

Object ID:	692809
Facility ID:	OR11277
Name:	INDUSTRIAL WELDING SUPPLY INC
Address:	730 NE CIRCLE BLVD
City,State,Zip:	CORVALLIS, OR 97330
Address Match Type:	StreetAddress
Open USTs:	0
Closed USTs:	2
TOS USTs:	0
Population 1500ft:	318
Private Wells 1500ft:	33
Within 100yr Floodplain:	No
Land Use:	Developed, High Intensity
Within SPA:	Yes
SPA PWS Facility ID:	OR4100003_11797
SPA Water Type:	SW - Surface Water
SPA Facility Type:	IN - Intake
SPA HUC12:	170900030609
Within WHPA:	Yes
WHPA PWS Facility ID:	OR4194659_5928
WHPA Water Type:	GW - Ground water
WHPA Facility Type:	WL - Well
WHPA HUC12:	170900030609
Facility Status:	Closed UST(s)
Date of Last Inspection:	Not reported
EPA Region:	10
Tribe:	Not reported
Coordinate Source:	Geocode
X Coord:	-123.249965172
Y Coord:	44.588812569
Latitude:	44.588812569242
Longitude:	-123.249965171798

UST FINDER:

Object ID:	1562994
Facility ID:	OR11277
Tank ID:	OR11277_2
Tank Status:	Closed
Installation Date:	Not reported
Removal Date:	1988/12/15 16:00:00+00
Tank Capacity:	Not reported
Substances:	Not reported
Tank Wall Type:	Not reported

Object ID:	1562995
Facility ID:	OR11277
Tank ID:	OR11277_1
Tank Status:	Closed
Installation Date:	Not reported
Removal Date:	1988/12/15 16:00:00+00
Tank Capacity:	Not reported
Substances:	Not reported
Tank Wall Type:	Not reported

INDUSTRIAL WELDING SUPPLY INC (Continued) **1028640114**

UST FINDER RELEASE:

Object ID:	332709
Facility ID:	Not reported
Lust ID:	OR30-98-0009
Name:	INDUSTRIAL WELDING SUPPLY
Address:	730 NE CIRCLE BLVD
City,State,Zip:	CORVALLIS, OR 97330
Address Match Type:	StreetAddress
Reported Date:	1998/05/06 15:59:59+00
Status:	No Further Action
Substance:	Not reported
Population within 1500ft:	320
Domestic Wells within 1500ft:	33
Land Use:	Developed, High Intensity
Within SPA:	Yes
SPA PWS Facility ID:	OR4100003_11797
SPA Water Type:	SW - SurRELEASEe Water
SPA Facility Type:	IN - Intake
SPA HUC12:	170900030609
Within WHPA:	Yes
WHPA PWS Facility ID:	OR4194659_5928
WHPA Water Type:	GW - Ground water
WHPA Facility Type:	WL - Well
WHPA HUC12:	170900030609
Within 100yr Floodplain:	No
Tribe:	Not reported
EPA Region:	10
NFA Letter 1:	Not reported
NFA Letter 2:	Not reported
NFA Letter 3:	Not reported
NFA Letter 4:	Not reported
Closed With Residual Contaminate:	Not reported
Coordinate Source:	Geocode
X Coord:	-123.24997
Y Coord:	44.5888100000001
Latitude:	44.58881
Longitude:	-123.24997

CQ468 **CORVALLIS BRICK & TILE WORKS** **MINES MRDS** **1025587281**
East **N/A**
1/8-1/4 **BENTON (County), OR**
0.179 mi.
947 ft. **Site 2 of 2 in cluster CQ**

Actual:
228 ft.

Focus Map:
12

MINES MRDS:

Name:	CORVALLIS BRICK & TILE WORKS
Address:	Not reported
Deposit identification Number:	10098997
City,State,Zip:	OREGON
URL:	https://mrdata.usgs.gov/mrds/show-mrds.php?dep_id=10098997
MRDS Identification Number:	OR05105
MAS/MILS Identification Number:	Not reported
Region:	NA
Country:	United States
Primary Commodities:	Clay
Secondary Commodities:	Not reported
Tertiary Commodities:	Not reported

CORVALLIS BRICK & TILE WORKS (Continued) **1025587281**

Operation Type:	Unknown
Deposit Type:	Not reported
Production Size:	Y - Yes, production has occurred
Development Status:	Past Producer
Ore Minerals or Materials:	Not reported
Gangue Minerals or Materials:	Not reported
Other Minerals or Materials:	Not reported
Ore Body Form:	Not reported
Workings Type:	Not reported
Mineral Deposit Model:	Not reported
Alteration Processes:	Not reported
Concentration Processes:	Not reported
Previous Names:	Not reported
Ore Controls:	Not reported
Reporter:	Gray, Jerry J.
Host Rock Unit Name:	Not reported
Host Rock Type:	Not reported
Associated Rock Unit Name:	Not reported
Associated Rock Type Code:	Not reported
Structural Characteristics:	Not reported
Tectonic Setting:	Not reported
References:	Not reported
First Production Year:	Not reported
Began Before/After FPY:	Not reported
Last Production Year:	Not reported
Ended Before/After LPY:	Not reported
Year Discovered:	Not reported
Found Before/After YD:	Not reported
Production History:	Not reported
Discovery Information:	Not reported
Latitude:	44.55202
Longitude:	-123.26147

CR469 **LAWNDALE AREAWIDE GROUNDWATER SITE** **SEMS** **1014915252**
ESE **NW LAWNDALE PLACE** **ORN001002929**
1/8-1/4 **CORVALLIS, OR 97330**
0.183 mi.
967 ft. **Site 1 of 2 in cluster CR**

Actual:
229 ft.

Focus Map:
4

SEMS:

Site ID:	1002929
EPA ID:	ORN001002929
Name:	LAWNDALE AREAWIDE GROUNDWATER SITE
Address:	NW LAWNDALE PLACE
Address 2:	T11S R5W S 25, WILLAMETTE MERIDIAN
City,State,Zip:	CORVALLIS, OR 97330
Cong District:	Not reported
FIPS Code:	41003
Latitude:	+44.589899
Longitude:	-123.248153
FF:	N
NPL:	Not on the NPL
Non NPL Status:	Other Cleanup Activity: State-Lead Cleanup

SEMS Detail:

Region:	10
Site ID:	1002929
EPA ID:	ORN001002929

LAWNDALE AREAWIDE GROUNDWATER SITE (Continued) **1014915252**

Site Name:	LAWNDALE AREAWIDE GROUNDWATER SITE
NPL:	N
FF:	N
OU:	00
Action Code:	DS
Action Name:	DISCVRY
SEQ:	1
Start Date:	2011-04-06 05:00:00
Finish Date:	2011-04-06 05:00:00
Qual:	Not reported
Current Action Lead:	EPA Perf In-Hse
Region:	10
Site ID:	1002929
EPA ID:	ORN001002929
Site Name:	LAWNDALE AREAWIDE GROUNDWATER SITE
NPL:	N
FF:	N
OU:	00
Action Code:	PA
Action Name:	PA
SEQ:	1
Start Date:	2011-04-06 05:00:00
Finish Date:	2011-08-31 04:00:00
Qual:	L
Current Action Lead:	EPA Perf
Region:	10
Site ID:	1002929
EPA ID:	ORN001002929
Site Name:	LAWNDALE AREAWIDE GROUNDWATER SITE
NPL:	N
FF:	N
OU:	00
Action Code:	VA
Action Name:	OTHR CLEANUP
SEQ:	1
Start Date:	2012-02-23 05:00:00
Finish Date:	Not reported
Qual:	Not reported
Current Action Lead:	St Perf

CS470 **CAMPBELLS CLEANERS** **OR ECSI** **S117684808**
WSW **1120 NW 9TH ST.** **N/A**
1/8-1/4 **CORVALLIS, OR 97330**
0.184 mi.
969 ft. **Site 1 of 2 in cluster CS**

Actual:
229 ft.

Focus Map:
6

ECSI:

Name:	CAMPBELLS CLEANERS
Address:	1120 NW 9TH ST.
City,State,Zip:	CORVALLIS, OR 97330
State ID Number:	5961
Brown ID:	0
Study Area:	False
Region ID:	3
Legislatve ID:	0

CAMPBELLS CLEANERS (Continued) **S117684808**

Investigation:	Suspect
FACA ID:	1753
Further Action:	258
Lat/Long (dms):	44 34 43.02 / -123 15 36.39
County Code:	2.00
Score Value:	Not reported
Cerclis ID:	Not reported
Township Coord.:	11.00
Township Zone:	S
Range Coord:	5.00
Range Zone:	W
Section Coord:	35
Qtr Section:	BA
Tax Lots:	10600
Size:	Not reported
NPL:	False
Orphan:	False
Updated By:	GWISTAR
Update Date:	04/22/2015
Created Date:	03/25/2015
Decode For RegionID:	Western Region
Decode For BrownID:	Not reported
Decode For Furtheract:	Medium
Decode For Investstat:	Suspect
Decode For Legislative:	Not reported

Narrative:

NARR ID:	5755614
NARR Code:	Contamination
Created By:	EKELLEY
Created Date:	03/25/2015
Updated By:	EKELLEY
Updated Date:	03/25/2015
Decode for NarcdID:	Contamination
NARR Comments:	There have been releases of PCE and daughter products. TCE appears to be the main risk driver. The extent of contamination appears not to be completely defined (ELK03/25/15).

NARR ID:	5755615
NARR Code:	Site Ownership
Created By:	EKELLEY
Created Date:	03/25/2015
Updated By:	EKELLEY
Updated Date:	03/25/2015
Decode for NarcdID:	Site Ownership
NARR Comments:	According to current Benton county records online; Property owner ; Amargosa Palmdale Investments LLC 443 N Camden Dr STE 500 Beaverly Hills, CA 90210 Business owner;Campbells Cleaners Inc 1120 NW 9th St Corvallis, OR 97330 (ELK03/25/15)

Administrative Action:

Action ID:	9424
Region:	Not reported
Complete Date:	03/25/2015
Rank Value:	Not reported
Cleanup Flag:	False
Created Date:	03/25/2015
Decode for AgencyID:	Department of Environmental Quality

CAMPBELLS CLEANERS (Continued) **S117684808**

Decode for RegionID: Not reported
Category: Administrative Action
Action Code Flag: False
Action: Site added to database
Further Action: Not reported
Comments: Not reported

Action ID: 9506
Region: Western Region
Complete Date: 03/25/2015
Rank Value: Not reported
Cleanup Flag: False
Created Date: 03/25/2015
Decode for AgencyID: Department of Environmental Quality
Decode for RegionID: Western Region
Category: Remedial Action
Action Code Flag: False
Action: Site Investigation recommended (SI)
Further Action: Medium
Comments: Not reported

CS471 **CAMPBELLS CLEANERS INC** **RCRA-VSQG** **1000644599**
WSW **1120 NW 9TH ST** **FINDS** **ORD987194404**
1/8-1/4 **CORVALLIS, OR 97330** **ECHO**
0.184 mi. **OR DRYCLEANERS**
969 ft. **Site 2 of 2 in cluster CS** **OR MANIFEST**

Actual:
229 ft.

Focus Map:
6

RCRA Listings:
Date Form Received by Agency: 20010314
Handler Name: Campbells Cleaners Inc
Handler Address: 1120 NW 9TH ST
Handler City,State,Zip: CORVALLIS, OR 97330
EPA ID: ORD987194404
Contact Name: SANDIE L CAMPBELL
Contact Address: 1120 NW 9TH
Contact City,State,Zip: CORVALLIS, OR 97330
Contact Telephone: 541-752-3794
Contact Fax: Not reported
Contact Email: Not reported
Contact Title: Not reported
EPA Region: 10
Land Type: Not reported
Federal Waste Generator Description: Conditionally Exempt Small Quantity Generator
Non-Notifier: Not reported
Biennial Report Cycle: Not reported
Accessibility: Not reported
Active Site Indicator: Handler Activities
State District Owner: Not reported
State District: Not reported
Mailing Address: 1120 NW 9TH
Mailing City,State,Zip: CORVALLIS, OR 97330
Owner Name: Campbell'S Cleaners Inc
Owner Type: Private
Operator Name: Campbell'S Cleaners Inc
Operator Type: Private
Short-Term Generator Activity: No
Importer Activity: No
Mixed Waste Generator: No

CAMPBELLS CLEANERS INC (Continued) **1000644599**

Transporter Activity:	No
Transfer Facility Activity:	No
Recycler Activity with Storage:	No
Small Quantity On-Site Burner Exemption:	No
Smelting Melting and Refining Furnace Exemption:	No
Underground Injection Control:	No
Off-Site Waste Receipt:	No
Universal Waste Indicator:	No
Universal Waste Destination Facility:	No
Federal Universal Waste:	No
Active Site State-Reg Handler:	---
Federal Facility Indicator:	Not reported
Hazardous Secondary Material Indicator:	NN
Sub-Part K Indicator:	Not reported
2018 GPRA Permit Baseline:	Not on the Baseline
2018 GPRA Renewals Baseline:	Not on the Baseline
202 GPRA Corrective Action Baseline:	No
Subject to Corrective Action Universe:	No
Non-TSDFs Where RCRA CA has Been Imposed Universe:	No
Corrective Action Priority Ranking:	No NCAPS ranking
Environmental Control Indicator:	No
Institutional Control Indicator:	No
Human Exposure Controls Indicator:	N/A
Groundwater Controls Indicator:	N/A
Significant Non-Complier Universe:	No
Unaddressed Significant Non-Complier Universe:	No
Addressed Significant Non-Complier Universe:	No
Significant Non-Complier With a Compliance Schedule Universe:	No
Financial Assurance Required:	Not reported
Handler Date of Last Change:	20140602
Recognized Trader-Importer:	No
Recognized Trader-Exporter:	No
Importer of Spent Lead Acid Batteries:	No
Exporter of Spent Lead Acid Batteries:	No
Recycler Activity Without Storage:	Not reported
Manifest Broker:	Not reported
Sub-Part P Indicator:	No

Hazardous Waste Summary:

Waste Code:	D039
Waste Description:	Tetrachloroethylene
Waste Code:	F002
Waste Description:	The Following Spent Halogenated Solvents: Tetrachloroethylene, Methylene Chloride, Trichloroethylene, 1,1,1-Trichloroethane, Chlorobenzene, 1,1,2-Trichloro-1,2,2-Trifluoroethane, Ortho-Dichlorobenzene, Trichlorofluoromethane, And 1,1,2, Trichloroethane; All Spent Solvent Mixtures/Blends Containing, Before Use, A Total Of Ten Percent Or More (By Volume) Of One Or More Of The Above Halogenated Solvents Or Those Solvents Listed In F001, F004, And F005; And Still Bottoms From The Recovery Of These Spent Solvents And Spent Solvent Mixtures.

Handler - Owner Operator:

Owner/Operator Indicator:	Owner

CAMPBELLS CLEANERS INC (Continued) **1000644599**

Owner/Operator Name: SANDIE L CAMPBELL
Legal Status: Private
Date Became Current: Not reported
Date Ended Current: Not reported
Owner/Operator Address: 1120 NW 9TH
Owner/Operator City,State,Zip: CORVALLIS, OR 97330
Owner/Operator Telephone: 541-752-3794
Owner/Operator Telephone Ext: Not reported
Owner/Operator Fax: Not reported
Owner/Operator Email: Not reported

Owner/Operator Indicator: Owner
Owner/Operator Name: CAMPBELL'S CLEANERS INC
Legal Status: Private
Date Became Current: 19920127
Date Ended Current: Not reported
Owner/Operator Address: 1120 NW 9TH
Owner/Operator City,State,Zip: CORVALLIS, OR 97330
Owner/Operator Telephone: 541-752-3794
Owner/Operator Telephone Ext: Not reported
Owner/Operator Fax: Not reported
Owner/Operator Email: Not reported

Owner/Operator Indicator: Operator
Owner/Operator Name: CAMPBELL'S CLEANERS INC
Legal Status: Private
Date Became Current: 20010314
Date Ended Current: Not reported
Owner/Operator Address: 1120 NW 9TH
Owner/Operator City,State,Zip: CORVALLIS, OR 97330
Owner/Operator Telephone: 541-752-3794
Owner/Operator Telephone Ext: Not reported
Owner/Operator Fax: Not reported
Owner/Operator Email: Not reported

Owner/Operator Indicator: Owner
Owner/Operator Name: CAMPBELL'S CLEANERS INC
Legal Status: Private
Date Became Current: 19940217
Date Ended Current: Not reported
Owner/Operator Address: 1120 NW 9TH
Owner/Operator City,State,Zip: CORVALLIS, OR 97330
Owner/Operator Telephone: 541-752-3794
Owner/Operator Telephone Ext: Not reported
Owner/Operator Fax: Not reported
Owner/Operator Email: Not reported

Owner/Operator Indicator: Owner
Owner/Operator Name: CAMPBELL'S CLEANERS INC
Legal Status: Private
Date Became Current: 19920401
Date Ended Current: Not reported
Owner/Operator Address: 1120 NW 9TH
Owner/Operator City,State,Zip: CORVALLIS, OR 97330
Owner/Operator Telephone: 541-752-3794
Owner/Operator Telephone Ext: Not reported
Owner/Operator Fax: Not reported

CAMPBELLS CLEANERS INC (Continued) **1000644599**

Owner/Operator Email: Not reported

Owner/Operator Indicator: Owner
Owner/Operator Name: CAMPBELL'S CLEANERS INC
Legal Status: Private
Date Became Current: 19930121
Date Ended Current: Not reported
Owner/Operator Address: 1120 NW 9TH
Owner/Operator City,State,Zip: CORVALLIS, OR 97330
Owner/Operator Telephone: 541-752-3794
Owner/Operator Telephone Ext: Not reported
Owner/Operator Fax: Not reported
Owner/Operator Email: Not reported

Owner/Operator Indicator: Operator
Owner/Operator Name: CAMPBELL'S CLEANERS INC
Legal Status: Private
Date Became Current: 19940217
Date Ended Current: Not reported
Owner/Operator Address: 1120 NW 9TH
Owner/Operator City,State,Zip: CORVALLIS, OR 97330
Owner/Operator Telephone: 541-752-3794
Owner/Operator Telephone Ext: Not reported
Owner/Operator Fax: Not reported
Owner/Operator Email: Not reported

Owner/Operator Indicator: Operator
Owner/Operator Name: CAMPBELL'S CLEANERS INC
Legal Status: Private
Date Became Current: 19980501
Date Ended Current: Not reported
Owner/Operator Address: 1120 NW 9TH
Owner/Operator City,State,Zip: CORVALLIS, OR 97330
Owner/Operator Telephone: 541-752-3794
Owner/Operator Telephone Ext: Not reported
Owner/Operator Fax: Not reported
Owner/Operator Email: Not reported

Owner/Operator Indicator: Operator
Owner/Operator Name: CAMPBELL'S CLEANERS INC
Legal Status: Private
Date Became Current: 19990512
Date Ended Current: Not reported
Owner/Operator Address: 1120 NW 9TH
Owner/Operator City,State,Zip: CORVALLIS, OR 97330
Owner/Operator Telephone: 541-752-3794
Owner/Operator Telephone Ext: Not reported
Owner/Operator Fax: Not reported
Owner/Operator Email: Not reported

Owner/Operator Indicator: Owner
Owner/Operator Name: CAMPBELL'S CLEANERS INC
Legal Status: Private
Date Became Current: 19950208
Date Ended Current: Not reported
Owner/Operator Address: 1120 NW 9TH
Owner/Operator City,State,Zip: CORVALLIS, OR 97330

CAMPBELLS CLEANERS INC (Continued) **1000644599**

Owner/Operator Telephone: 541-752-3794
Owner/Operator Telephone Ext: Not reported
Owner/Operator Fax: Not reported
Owner/Operator Email: Not reported

Owner/Operator Indicator: Operator
Owner/Operator Name: CAMPBELL'S CLEANERS INC
Legal Status: Private
Date Became Current: 19950208
Date Ended Current: Not reported
Owner/Operator Address: 1120 NW 9TH
Owner/Operator City,State,Zip: CORVALLIS, OR 97330
Owner/Operator Telephone: 541-752-3794
Owner/Operator Telephone Ext: Not reported
Owner/Operator Fax: Not reported
Owner/Operator Email: Not reported

Owner/Operator Indicator: Owner
Owner/Operator Name: CAMPBELL'S CLEANERS INC
Legal Status: Private
Date Became Current: 19960220
Date Ended Current: Not reported
Owner/Operator Address: 1120 NW 9TH
Owner/Operator City,State,Zip: CORVALLIS, OR 97330
Owner/Operator Telephone: 541-752-3794
Owner/Operator Telephone Ext: Not reported
Owner/Operator Fax: Not reported
Owner/Operator Email: Not reported

Owner/Operator Indicator: Operator
Owner/Operator Name: CAMPBELL'S CLEANERS INC
Legal Status: Private
Date Became Current: 19960220
Date Ended Current: Not reported
Owner/Operator Address: 1120 NW 9TH
Owner/Operator City,State,Zip: CORVALLIS, OR 97330
Owner/Operator Telephone: 541-752-3794
Owner/Operator Telephone Ext: Not reported
Owner/Operator Fax: Not reported
Owner/Operator Email: Not reported

Owner/Operator Indicator: Owner
Owner/Operator Name: CAMPBELL'S CLEANERS INC
Legal Status: Private
Date Became Current: 19980501
Date Ended Current: Not reported
Owner/Operator Address: 1120 NW 9TH
Owner/Operator City,State,Zip: CORVALLIS, OR 97330
Owner/Operator Telephone: 541-752-3794
Owner/Operator Telephone Ext: Not reported
Owner/Operator Fax: Not reported
Owner/Operator Email: Not reported

Owner/Operator Indicator: Owner
Owner/Operator Name: CAMPBELL'S CLEANERS INC
Legal Status: Private
Date Became Current: 19990512

CAMPBELLS CLEANERS INC (Continued) **1000644599**

Date Ended Current:	Not reported
Owner/Operator Address:	1120 NW 9TH
Owner/Operator City,State,Zip:	CORVALLIS, OR 97330
Owner/Operator Telephone:	541-752-3794
Owner/Operator Telephone Ext:	Not reported
Owner/Operator Fax:	Not reported
Owner/Operator Email:	Not reported

Historic Generators:

Receive Date:	19920401
Handler Name:	CAMPBELLS CLEANERS INC
Federal Waste Generator Description:	Small Quantity Generator
State District Owner:	Not reported
Large Quantity Handler of Universal Waste:	No
Recognized Trader Importer:	No
Recognized Trader Exporter:	No
Spent Lead Acid Battery Importer:	No
Spent Lead Acid Battery Exporter:	No
Current Record:	No
Non Storage Recycler Activity:	Not reported
Electronic Manifest Broker:	Not reported

Receive Date:	19930121
Handler Name:	CAMPBELLS CLEANERS INC
Federal Waste Generator Description:	Small Quantity Generator
State District Owner:	Not reported
Large Quantity Handler of Universal Waste:	No
Recognized Trader Importer:	No
Recognized Trader Exporter:	No
Spent Lead Acid Battery Importer:	No
Spent Lead Acid Battery Exporter:	No
Current Record:	No
Non Storage Recycler Activity:	Not reported
Electronic Manifest Broker:	Not reported

Receive Date:	19940217
Handler Name:	CAMPBELLS CLEANERS INC
Federal Waste Generator Description:	Small Quantity Generator
State District Owner:	Not reported
Large Quantity Handler of Universal Waste:	No
Recognized Trader Importer:	No
Recognized Trader Exporter:	No
Spent Lead Acid Battery Importer:	No
Spent Lead Acid Battery Exporter:	No
Current Record:	No
Non Storage Recycler Activity:	Not reported
Electronic Manifest Broker:	Not reported

Receive Date:	19950208
Handler Name:	CAMPBELLS CLEANERS INC
Federal Waste Generator Description:	Small Quantity Generator
State District Owner:	Not reported
Large Quantity Handler of Universal Waste:	No
Recognized Trader Importer:	No
Recognized Trader Exporter:	No
Spent Lead Acid Battery Importer:	No
Spent Lead Acid Battery Exporter:	No

CAMPBELLS CLEANERS INC (Continued) **1000644599**

Current Record: No
Non Storage Recycler Activity: Not reported
Electronic Manifest Broker: Not reported

Receive Date: 19960220
Handler Name: CAMPBELLS CLEANERS INC
Federal Waste Generator Description: Small Quantity Generator
State District Owner: Not reported
Large Quantity Handler of Universal Waste: No
Recognized Trader Importer: No
Recognized Trader Exporter: No
Spent Lead Acid Battery Importer: No
Spent Lead Acid Battery Exporter: No
Current Record: No
Non Storage Recycler Activity: Not reported
Electronic Manifest Broker: Not reported

Receive Date: 19980501
Handler Name: CAMPBELLS CLEANERS INC
Federal Waste Generator Description: Small Quantity Generator
State District Owner: Not reported
Large Quantity Handler of Universal Waste: No
Recognized Trader Importer: No
Recognized Trader Exporter: No
Spent Lead Acid Battery Importer: No
Spent Lead Acid Battery Exporter: No
Current Record: No
Non Storage Recycler Activity: Not reported
Electronic Manifest Broker: Not reported

Receive Date: 19990512
Handler Name: CAMPBELLS CLEANERS INC
Federal Waste Generator Description: Small Quantity Generator
State District Owner: Not reported
Large Quantity Handler of Universal Waste: No
Recognized Trader Importer: No
Recognized Trader Exporter: No
Spent Lead Acid Battery Importer: No
Spent Lead Acid Battery Exporter: No
Current Record: No
Non Storage Recycler Activity: Not reported
Electronic Manifest Broker: Not reported

Receive Date: 20010314
Handler Name: CAMPBELLS CLEANERS INC
Federal Waste Generator Description: Conditionally Exempt Small Quantity Generator
State District Owner: Not reported
Large Quantity Handler of Universal Waste: No
Recognized Trader Importer: No
Recognized Trader Exporter: No
Spent Lead Acid Battery Importer: No
Spent Lead Acid Battery Exporter: No
Current Record: Yes
Non Storage Recycler Activity: Not reported
Electronic Manifest Broker: Not reported

CAMPBELLS CLEANERS INC (Continued) **1000644599**

List of NAICS Codes and Descriptions:
NAICS Code: 81232
NAICS Description: DRYCLEANING AND LAUNDRY SERVICES (EXCEPT COIN-OPERATED)

Facility Has Received Notices of Violations:
Violations: No Violations Found

Evaluation Action Summary:
Evaluations: No Evaluations Found

FINDS:
Registry ID: 110004804267

Click Here for FRS Facility Detail Report:

Environmental Interest/Information System:
THE EMISSION INVENTORY SYSTEM (EIS) MAINTAINS AN INVENTORY OF LARGE STATIONARY SOURCES AND VOLUNTARILY-REPORTED SMALLER SOURCES OF AIR POINT POLLUTANT EMITTERS. IT CONTAINS INFORMATION ABOUT FACILITY SITES AND THEIR PHYSICAL LOCATION, EMISSIONS UNITS, EMISSIONS PROCESSES, RELEASE POINTS, CONTROL APPROACHES, AND REGULATIONS. FACILITY INVENTORY DATA ARE KEPT SEPARATE FROM THE EMISSIONS DATA AND HAVE STABLE IDENTIFIERS TO IMPROVE CONTINUITY FROM YEAR TO YEAR AND TO HELP IDENTIFY DUPLICATE OR MISSING FACILITIES
The Resource Conservation and Recovery Act Information System (RCRAInfo) is EPA's comprehensive information system in support of the Resource Conservation and Recovery Act (RCRA) of 1976 and the Hazardous and Solid Waste Amendments (HSWA) of 1984. It tracks many types of information about generators, transporters, treaters, storers, and disposers of hazardous waste.
The Oregon Department of Environmental Quality (DEQ) is a regulatory agency tasked with protecting the quality of Oregon's environment. DEQ uses a combination of technical assistance, inspections, and permitting to help public and private facilities and citizens understand and comply with state and federal environmental regulations.

Click this hyperlink while viewing on your computer to access additional FINDS: detail in the EDR Site Report.

ECHO:
Envid: 1000644599
Registry ID: 110004804267
DFR URL: http://echo.epa.gov/detailed-facility-report?fid=110004804267
Name: CAMPBELLS CLEANERS INC
Address: 1120 NW 9TH ST
City,State,Zip: CORVALLIS, OR 97330

DRYCLEANERS:
Name: CAMPBELL'S CLEANERS INC
Address: 1120 NW 9TH ST
City,State,Zip: CORVALLIS, OR 97330
Dry Cleaner ID: 133
Current Status: Dry Cleaner
Last Update: Not reported

CAMPBELLS CLEANERS INC (Continued) **1000644599**

DEQID: ORD987194404
Latitude: 44.577442515
Longitude: -123.26163403
Decode for Fstatus: Dry Cleaner
Mail Name: Campbell's Cleaners Inc
Mail Address: 1120 NW 9th St
Mail City: Corvallis
Mail State: OR
Mail ZIP: 97330
Mail Email Address: tammyc@proaxis.com
Mail Effective Date: 04/10/2004
Mail Last Updated: 03/31/2015
Owner ID: 7802
Own Name: Gary L. Campbell
Own Organization: Campbell's Cleaners Inc
Own Address: 1120 NW 9th St
Own City: Corvallis
Own State: OR
Own ZIP: 97330
Own Phone: Not reported
Own Email Address: campbells@proaxis.com
Owner Effective Date: 01/01/1999
Owner Last Updated: 03/31/2015
Property Owner ID: 3770
Property Owner Name: Tmarikan Reinke
Property Owner Organization: Amargosa Properties, Dolmar, Inc
Property Owner Address: 9301 Wilshire Blvd. Ste. 206
Property Owner City: Beverly Hills
Property Owner State: CA
Property Owner ZIP: 90210
Property Owner Phone: 310 278-8091
Property Owner Email Address: Not reported
Property Owner Effective Date: 03/01/2021
Property Owner Last Updated: 03/02/2021

OR MANIFEST:
Manifest Year: Manifest Year - 1998
EPA Id: ORD987194404
Inactive Status: Not reported
Organization Name: Campbell's Cleaners Inc
Contact Name: Sandie L Campbell
Contact Telephone Number: Not reported
Mailing Address: 1120 NW 9th
Mailing City/State/Zip: Corvallis, OR 97330

Manifest:
Name: CAMPBELLS CLEANERS INC
Year : 1998
RCRA Id : ORD987194404
Inactive : Not reported
Status: Small quantity generator
Manifest : 20235
Ship Date : 08/04/1998
TSD : ORD000712067
WS Num: 1
Transporter: Not reported

CAMPBELLS CLEANERS INC (Continued) **1000644599**

Ship Qty : Not reported
Rpt Unit : Not reported
Off Mng : M023
EPA Waste Codes: D039
Waste Description: Still bottoms from the distillation of Perchloroethylene dry cleaning solve
Total Amt Of Waste Stream Generated in Reporting Yr 1: 1061
Total Amt Of Waste Stream Generated in Reporting Yr 2: 88

Name: CAMPBELLS CLEANERS INC
Year : 1998
RCRA Id : ORD987194404
Inactive : Not reported
Status: Small quantity generator
Manifest : 20235
Ship Date : 08/04/1998
TSD : ORD000712067
WS Num: 1
Transporter: Not reported
Ship Qty : Not reported
Rpt Unit : Not reported
Off Mng : M023
EPA Waste Codes: F002
Waste Description: Still bottoms from the distillation of Perchloroethylene dry cleaning solve
Total Amt Of Waste Stream Generated in Reporting Yr 1: 1061
Total Amt Of Waste Stream Generated in Reporting Yr 2: 88

Name: CAMPBELLS CLEANERS INC
Year : 1998
RCRA Id : ORD987194404
Inactive : Not reported
Status: Small quantity generator
Manifest : 27273
Ship Date : 08/27/1998
TSD : ORD000712067
WS Num: 1
Transporter: Not reported
Ship Qty : Not reported
Rpt Unit : Not reported
Off Mng : M023
EPA Waste Codes: D039
Waste Description: Still bottoms from the distillation of Perchloroethylene dry cleaning solve
Total Amt Of Waste Stream Generated in Reporting Yr 1: 1061
Total Amt Of Waste Stream Generated in Reporting Yr 2: 88

Name: CAMPBELLS CLEANERS INC
Year : 1998
RCRA Id : ORD987194404
Inactive : Not reported
Status: Small quantity generator
Manifest : 27273
Ship Date : 08/27/1998
TSD : ORD000712067
WS Num: 1
Transporter: Not reported
Ship Qty : Not reported
Rpt Unit : Not reported
Off Mng : M023

CAMPBELLS CLEANERS INC (Continued) **1000644599**

EPA Waste Codes: F002
Waste Description: Still bottoms from the distillation of Perchloroethylene dry cleaning solve
Total Amt Of Waste Stream Generated in Reporting Yr 1: 1061
Total Amt Of Waste Stream Generated in Reporting Yr 2: 88

Name: CAMPBELLS CLEANERS INC
Year : 1998
RCRA Id : ORD987194404
Inactive : Not reported
Status: Small quantity generator
Manifest : 34798
Ship Date : 10/26/1998
TSD : ORD000712067
WS Num: 1
Transporter: Not reported
Ship Qty : Not reported
Rpt Unit : Not reported
Off Mng : M023
EPA Waste Codes: D039
Waste Description: Still bottoms from the distillation of Perchloroethylene dry cleaning solve
Total Amt Of Waste Stream Generated in Reporting Yr 1: 1061
Total Amt Of Waste Stream Generated in Reporting Yr 2: 88

Name: CAMPBELLS CLEANERS INC
Year : 1998
RCRA Id : ORD987194404
Inactive : Not reported
Status: Small quantity generator
Manifest : 34798
Ship Date : 10/26/1998
TSD : ORD000712067
WS Num: 1
Transporter: Not reported
Ship Qty : Not reported
Rpt Unit : Not reported
Off Mng : M023
EPA Waste Codes: F002
Waste Description: Still bottoms from the distillation of Perchloroethylene dry cleaning solve
Total Amt Of Waste Stream Generated in Reporting Yr 1: 1061
Total Amt Of Waste Stream Generated in Reporting Yr 2: 88

Name: CAMPBELLS CLEANERS INC
Year : 1998
RCRA Id : ORD987194404
Inactive : Not reported
Status: Small quantity generator
Manifest : 42280
Ship Date : 01/16/1998
TSD : ORD000712067
WS Num: 1
Transporter: Not reported
Ship Qty : Not reported
Rpt Unit : Not reported
Off Mng : M023
EPA Waste Codes: D039
Waste Description: Still bottoms from the distillation of Perchloroethylene dry cleaning solve
Total Amt Of Waste Stream Generated in Reporting Yr 1: 1061

CAMPBELLS CLEANERS INC (Continued) **1000644599**

Total Amt Of Waste Stream Generated in Reporting Yr 2: 88

Name: CAMPBELLS CLEANERS INC
Year : 1998
RCRA Id : ORD987194404
Inactive : Not reported
Status: Small quantity generator
Manifest : 42280
Ship Date : 01/16/1998
TSD : ORD000712067
WS Num: 1
Transporter: Not reported
Ship Qty : Not reported
Rpt Unit : Not reported
Off Mng : M023
EPA Waste Codes: F002
Waste Description: Still bottoms from the distillation of Perchloroethylene dry cleaning solve
Total Amt Of Waste Stream Generated in Reporting Yr 1: 1061
Total Amt Of Waste Stream Generated in Reporting Yr 2: 88

Name: CAMPBELLS CLEANERS INC
Year : 1998
RCRA Id : ORD987194404
Inactive : Not reported
Status: Small quantity generator
Manifest : 51885
Ship Date : 11/23/1998
TSD : ORD000712067
WS Num: 1
Transporter: Not reported
Ship Qty : Not reported
Rpt Unit : Not reported
Off Mng : M023
EPA Waste Codes: D039
Waste Description: Still bottoms from the distillation of Perchloroethylene dry cleaning solve
Total Amt Of Waste Stream Generated in Reporting Yr 1: 1061
Total Amt Of Waste Stream Generated in Reporting Yr 2: 88

Name: CAMPBELLS CLEANERS INC
Year : 1998
RCRA Id : ORD987194404
Inactive : Not reported
Status: Small quantity generator
Manifest : 51885
Ship Date : 11/23/1998
TSD : ORD000712067
WS Num: 1
Transporter: Not reported
Ship Qty : Not reported
Rpt Unit : Not reported
Off Mng : M023
EPA Waste Codes: F002
Waste Description: Still bottoms from the distillation of Perchloroethylene dry cleaning solve
Total Amt Of Waste Stream Generated in Reporting Yr 1: 1061
Total Amt Of Waste Stream Generated in Reporting Yr 2: 88

CAMPBELLS CLEANERS INC (Continued) **1000644599**

Click this hyperlink while viewing on your computer to access
100 additional OR_MANIFEST: record(s) in the EDR Site Report.

Name: CAMPBELLS CLEANERS INC
Year : 1998
RCRA Id : ORD987194404
Inactive : Not reported
Status: Small quantity generator
Manifest : 76434
Ship Date : 05/13/1998
TSD : ORD000712067
WS Num: 1
Transporter: Not reported
Ship Qty : Not reported
Rpt Unit : Not reported
Off Mng : M023
EPA Waste Codes: D039
Waste Description: Still bottoms from the distillation of Perchloroethylene dry cleaning solve
Total Amt Of Waste Stream Generated in Reporting Yr 1: 1061
Total Amt Of Waste Stream Generated in Reporting Yr 2: 88

Name: CAMPBELLS CLEANERS INC
Year : 1998
RCRA Id : ORD987194404
Inactive : Not reported
Status: Small quantity generator
Manifest : 76434
Ship Date : 05/13/1998
TSD : ORD000712067
WS Num: 1
Transporter: Not reported
Ship Qty : Not reported
Rpt Unit : Not reported
Off Mng : M023
EPA Waste Codes: F002
Waste Description: Still bottoms from the distillation of Perchloroethylene dry cleaning solve
Total Amt Of Waste Stream Generated in Reporting Yr 1: 1061
Total Amt Of Waste Stream Generated in Reporting Yr 2: 88

Name: CAMPBELLS CLEANERS INC
Year : 1998
RCRA Id : ORD987194404
Inactive : Not reported
Status: Small quantity generator
Manifest : 80827
Ship Date : 03/20/1998
TSD : ORD000712067
WS Num: 1
Transporter: Not reported
Ship Qty : Not reported
Rpt Unit : Not reported
Off Mng : M023
EPA Waste Codes: D039
Waste Description: Still bottoms from the distillation of Perchloroethylene dry cleaning solve
Total Amt Of Waste Stream Generated in Reporting Yr 1: 1061
Total Amt Of Waste Stream Generated in Reporting Yr 2: 88

CAMPBELLS CLEANERS INC (Continued) **1000644599**

Name: CAMPBELLS CLEANERS INC
Year : 1998
RCRA Id : ORD987194404
Inactive : Not reported
Status: Small quantity generator
Manifest : 80827
Ship Date : 03/20/1998
TSD : ORD000712067
WS Num: 1
Transporter: Not reported
Ship Qty : Not reported
Rpt Unit : Not reported
Off Mng : M023
EPA Waste Codes: F002
Waste Description: Still bottoms from the distillation of Perchloroethylene dry cleaning solve
Total Amt Of Waste Stream Generated in Reporting Yr 1: 1061
Total Amt Of Waste Stream Generated in Reporting Yr 2: 88

Name: CAMPBELLS CLEANERS INC
Year : 1998
RCRA Id : ORD987194404
Inactive : Not reported
Status: Small quantity generator
Manifest : 80837
Ship Date : 04/16/1998
TSD : ORD000712067
WS Num: 1
Transporter: Not reported
Ship Qty : Not reported
Rpt Unit : Not reported
Off Mng : M023
EPA Waste Codes: D039
Waste Description: Still bottoms from the distillation of Perchloroethylene dry cleaning solve
Total Amt Of Waste Stream Generated in Reporting Yr 1: 1061
Total Amt Of Waste Stream Generated in Reporting Yr 2: 88

Name: CAMPBELLS CLEANERS INC
Year : 1998
RCRA Id : ORD987194404
Inactive : Not reported
Status: Small quantity generator
Manifest : 80837
Ship Date : 04/16/1998
TSD : ORD000712067
WS Num: 1
Transporter: Not reported
Ship Qty : Not reported
Rpt Unit : Not reported
Off Mng : M023
EPA Waste Codes: F002
Waste Description: Still bottoms from the distillation of Perchloroethylene dry cleaning solve
Total Amt Of Waste Stream Generated in Reporting Yr 1: 1061
Total Amt Of Waste Stream Generated in Reporting Yr 2: 88

Name: CAMPBELLS CLEANERS INC
Year : 1998
RCRA Id : ORD987194404

CAMPBELLS CLEANERS INC (Continued) **1000644599**

Inactive : Not reported
Status: Small quantity generator
Manifest : 81889
Ship Date : 12/21/1998
TSD : ORD000712067
WS Num: 1
Transporter: Not reported
Ship Qty : Not reported
Rpt Unit : Not reported
Off Mng : M023
EPA Waste Codes: D039
Waste Description: Still bottoms from the distillation of Perchloroethylene dry cleaning solve
Total Amt Of Waste Stream Generated in Reporting Yr 1: 1061
Total Amt Of Waste Stream Generated in Reporting Yr 2: 88

Name: CAMPBELLS CLEANERS INC
Year : 1998
RCRA Id : ORD987194404
Inactive : Not reported
Status: Small quantity generator
Manifest : 81889
Ship Date : 12/21/1998
TSD : ORD000712067
WS Num: 1
Transporter: Not reported
Ship Qty : Not reported
Rpt Unit : Not reported
Off Mng : M023
EPA Waste Codes: F002
Waste Description: Still bottoms from the distillation of Perchloroethylene dry cleaning solve
Total Amt Of Waste Stream Generated in Reporting Yr 1: 1061
Total Amt Of Waste Stream Generated in Reporting Yr 2: 88

Name: CAMPBELLS CLEANERS INC
Year : 1998
RCRA Id : ORD987194404
Inactive : Not reported
Status: Small quantity generator
Manifest : 91352
Ship Date : 07/07/1998
TSD : ORD000712067
WS Num: 1
Transporter: Not reported
Ship Qty : Not reported
Rpt Unit : Not reported
Off Mng : M023
EPA Waste Codes: D039
Waste Description: Still bottoms from the distillation of Perchloroethylene dry cleaning solve
Total Amt Of Waste Stream Generated in Reporting Yr 1: 1061
Total Amt Of Waste Stream Generated in Reporting Yr 2: 88

Name: CAMPBELLS CLEANERS INC
Year : 1998
RCRA Id : ORD987194404
Inactive : Not reported
Status: Small quantity generator
Manifest : 91352

CAMPBELLS CLEANERS INC (Continued) **1000644599**

Ship Date : 07/07/1998
TSD : ORD000712067
WS Num: 1
Transporter: Not reported
Ship Qty : Not reported
Rpt Unit : Not reported
Off Mng : M023
EPA Waste Codes: F002
Waste Description: Still bottoms from the distillation of Perchloroethylene dry cleaning solve
Total Amt Of Waste Stream Generated in Reporting Yr 1: 1061
Total Amt Of Waste Stream Generated in Reporting Yr 2: 88

Manifest:
Name: CAMPBELLS CLEANERS INC
Year : 1997
RCRA Id : ORD987194404
Inactive : Not reported
Status: Small quantity generator
Manifest : 16013
Ship Date : 09/05/1997
TSD : ORD000712067
WS Num: 1
Transporter: Not reported
Ship Qty : Not reported
Rpt Unit : Not reported
Off Mng : M052
EPA Waste Codes: D039
Waste Description: Still Bottoms from the distillation of perchloroethylene dry cleaning solve
Total Amt Of Waste Stream Generated in Reporting Yr 1: 988
Total Amt Of Waste Stream Generated in Reporting Yr 2: 68

Name: CAMPBELLS CLEANERS INC
Year : 1997
RCRA Id : ORD987194404
Inactive : Not reported
Status: Small quantity generator
Manifest : 16013
Ship Date : 09/05/1997
TSD : ORD000712067
WS Num: 1
Transporter: Not reported
Ship Qty : Not reported
Rpt Unit : Not reported
Off Mng : M052
EPA Waste Codes: F002
Waste Description: Still Bottoms from the distillation of perchloroethylene dry cleaning solve
Total Amt Of Waste Stream Generated in Reporting Yr 1: 988
Total Amt Of Waste Stream Generated in Reporting Yr 2: 68

Name: CAMPBELLS CLEANERS INC
Year : 1997
RCRA Id : ORD987194404
Inactive : Not reported
Status: Small quantity generator
Manifest : 16013

CAMPBELLS CLEANERS INC (Continued) **1000644599**

Ship Date : 09/05/1997
TSD : ORD000712067
WS Num: 2
Transporter: Not reported
Ship Qty : Not reported
Rpt Unit : Not reported
Off Mng : M053
EPA Waste Codes: D039
Waste Description: Perchloroethylene contaminated filters and lint generated from dry cleaning
Total Amt Of Waste Stream Generated in Reporting Yr 1: 27
Total Amt Of Waste Stream Generated in Reporting Yr 2: 27

Name: CAMPBELLS CLEANERS INC
Year : 1997
RCRA Id : ORD987194404
Inactive : Not reported
Status: Small quantity generator
Manifest : 16013
Ship Date : 09/05/1997
TSD : ORD000712067
WS Num: 2
Transporter: Not reported
Ship Qty : Not reported
Rpt Unit : Not reported
Off Mng : M053
EPA Waste Codes: F002
Waste Description: Perchloroethylene contaminated filters and lint generated from dry cleaning
Total Amt Of Waste Stream Generated in Reporting Yr 1: 27
Total Amt Of Waste Stream Generated in Reporting Yr 2: 27

Name: CAMPBELLS CLEANERS INC
Year : 1997
RCRA Id : ORD987194404
Inactive : Not reported
Status: Small quantity generator
Manifest : 45730
Ship Date : 12/31/1997
TSD : ORD000712067
WS Num: 1
Transporter: Not reported
Ship Qty : Not reported
Rpt Unit : Not reported
Off Mng : M052
EPA Waste Codes: D039
Waste Description: Still Bottoms from the distillation of perchloroethylene dry cleaning solve
Total Amt Of Waste Stream Generated in Reporting Yr 1: 988
Total Amt Of Waste Stream Generated in Reporting Yr 2: 88

Name: CAMPBELLS CLEANERS INC
Year : 1997
RCRA Id : ORD987194404
Inactive : Not reported
Status: Small quantity generator
Manifest : 45730
Ship Date : 12/31/1997
TSD : ORD000712067
WS Num: 1

CAMPBELLS CLEANERS INC (Continued) **1000644599**

Transporter: Not reported
Ship Qty : Not reported
Rpt Unit : Not reported
Off Mng : M052
EPA Waste Codes: F002
Waste Description: Still Bottoms from the distillation of perchloroethylene dry cleaning solve
Total Amt Of Waste Stream Generated in Reporting Yr 1: 988
Total Amt Of Waste Stream Generated in Reporting Yr 2: 88

Name: CAMPBELLS CLEANERS INC
Year : 1997
RCRA Id : ORD987194404
Inactive : Not reported
Status: Small quantity generator
Manifest : 47419
Ship Date : 01/30/1997
TSD : ORD000712067
WS Num: 1
Transporter: Not reported
Ship Qty : Not reported
Rpt Unit : Not reported
Off Mng : M052
EPA Waste Codes: D039
Waste Description: Still Bottoms from the distillation of perchloroethylene dry cleaning solve
Total Amt Of Waste Stream Generated in Reporting Yr 1: 988
Total Amt Of Waste Stream Generated in Reporting Yr 2: 69

Name: CAMPBELLS CLEANERS INC
Year : 1997
RCRA Id : ORD987194404
Inactive : Not reported
Status: Small quantity generator
Manifest : 47419
Ship Date : 01/30/1997
TSD : ORD000712067
WS Num: 1
Transporter: Not reported
Ship Qty : Not reported
Rpt Unit : Not reported
Off Mng : M052
EPA Waste Codes: F002
Waste Description: Still Bottoms from the distillation of perchloroethylene dry cleaning solve
Total Amt Of Waste Stream Generated in Reporting Yr 1: 988
Total Amt Of Waste Stream Generated in Reporting Yr 2: 69

Name: CAMPBELLS CLEANERS INC
Year : 1997
RCRA Id : ORD987194404
Inactive : Not reported
Status: Small quantity generator
Manifest : 48665
Ship Date : 07/09/1997
TSD : ORD000712067
WS Num: 1
Transporter: Not reported
Ship Qty : Not reported
Rpt Unit : Not reported

CAMPBELLS CLEANERS INC (Continued) **1000644599**

Off Mng : M052
EPA Waste Codes: D039
Waste Description: Still Bottoms from the distillation of perchloroethylene dry cleaning solve
Total Amt Of Waste Stream Generated in Reporting Yr 1: 988
Total Amt Of Waste Stream Generated in Reporting Yr 2: 67

Name: CAMPBELLS CLEANERS INC
Year : 1997
RCRA Id : ORD987194404
Inactive : Not reported
Status: Small quantity generator
Manifest : 48665
Ship Date : 07/09/1997
TSD : ORD000712067
WS Num: 1
Transporter: Not reported
Ship Qty : Not reported
Rpt Unit : Not reported
Off Mng : M052
EPA Waste Codes: F002
Waste Description: Still Bottoms from the distillation of perchloroethylene dry cleaning solve
Total Amt Of Waste Stream Generated in Reporting Yr 1: 988
Total Amt Of Waste Stream Generated in Reporting Yr 2: 67

Click this hyperlink while viewing on your computer to access
100 additional OR_MANIFEST: record(s) in the EDR Site Report.

Name: CAMPBELLS CLEANERS INC
Year : 1997
RCRA Id : ORD987194404
Inactive : Not reported
Status: Small quantity generator
Manifest : 51242
Ship Date : 02/19/1997
TSD : ORD000712067
WS Num: 1
Transporter: Not reported
Ship Qty : Not reported
Rpt Unit : Not reported
Off Mng : M052
EPA Waste Codes: D039
Waste Description: Still Bottoms from the distillation of perchloroethylene dry cleaning solve
Total Amt Of Waste Stream Generated in Reporting Yr 1: 988
Total Amt Of Waste Stream Generated in Reporting Yr 2: 72

Name: CAMPBELLS CLEANERS INC
Year : 1997
RCRA Id : ORD987194404
Inactive : Not reported
Status: Small quantity generator
Manifest : 51242
Ship Date : 02/19/1997
TSD : ORD000712067
WS Num: 1
Transporter: Not reported
Ship Qty : Not reported
Rpt Unit : Not reported

CAMPBELLS CLEANERS INC (Continued) **1000644599**

Off Mng : M052
EPA Waste Codes: F002
Waste Description: Still Bottoms from the distillation of perchloroethylene dry cleaning solve
Total Amt Of Waste Stream Generated in Reporting Yr 1: 988
Total Amt Of Waste Stream Generated in Reporting Yr 2: 72

Name: CAMPBELLS CLEANERS INC
Year : 1997
RCRA Id : ORD987194404
Inactive : Not reported
Status: Small quantity generator
Manifest : 58601
Ship Date : 04/18/1997
TSD : ORD000712067
WS Num: 1
Transporter: Not reported
Ship Qty : Not reported
Rpt Unit : Not reported
Off Mng : M052
EPA Waste Codes: D039
Waste Description: Still Bottoms from the distillation of perchloroethylene dry cleaning solve
Total Amt Of Waste Stream Generated in Reporting Yr 1: 988
Total Amt Of Waste Stream Generated in Reporting Yr 2: 68

Name: CAMPBELLS CLEANERS INC
Year : 1997
RCRA Id : ORD987194404
Inactive : Not reported
Status: Small quantity generator
Manifest : 58601
Ship Date : 04/18/1997
TSD : ORD000712067
WS Num: 1
Transporter: Not reported
Ship Qty : Not reported
Rpt Unit : Not reported
Off Mng : M052
EPA Waste Codes: F002
Waste Description: Still Bottoms from the distillation of perchloroethylene dry cleaning solve
Total Amt Of Waste Stream Generated in Reporting Yr 1: 988
Total Amt Of Waste Stream Generated in Reporting Yr 2: 68

Name: CAMPBELLS CLEANERS INC
Year : 1997
RCRA Id : ORD987194404
Inactive : Not reported
Status: Small quantity generator
Manifest : 64024
Ship Date : 05/14/1997
TSD : ORD000712067
WS Num: 1
Transporter: Not reported
Ship Qty : Not reported
Rpt Unit : Not reported
Off Mng : M052
EPA Waste Codes: D039
Waste Description: Still Bottoms from the distillation of perchloroethylene dry cleaning solve

CAMPBELLS CLEANERS INC (Continued) **1000644599**

Total Amt Of Waste Stream Generated in Reporting Yr 1: 988
Total Amt Of Waste Stream Generated in Reporting Yr 2: 67

Name: CAMPBELLS CLEANERS INC
Year : 1997
RCRA Id : ORD987194404
Inactive : Not reported
Status: Small quantity generator
Manifest : 64024
Ship Date : 05/14/1997
TSD : ORD000712067
WS Num: 1
Transporter: Not reported
Ship Qty : Not reported
Rpt Unit : Not reported
Off Mng : M052
EPA Waste Codes: F002
Waste Description: Still Bottoms from the distillation of perchloroethylene dry cleaning solve
Total Amt Of Waste Stream Generated in Reporting Yr 1: 988
Total Amt Of Waste Stream Generated in Reporting Yr 2: 67

Name: CAMPBELLS CLEANERS INC
Year : 1997
RCRA Id : ORD987194404
Inactive : Not reported
Status: Small quantity generator
Manifest : 64598
Ship Date : 06/12/1997
TSD : ORD000712067
WS Num: 1
Transporter: Not reported
Ship Qty : Not reported
Rpt Unit : Not reported
Off Mng : M052
EPA Waste Codes: D039
Waste Description: Still Bottoms from the distillation of perchloroethylene dry cleaning solve
Total Amt Of Waste Stream Generated in Reporting Yr 1: 988
Total Amt Of Waste Stream Generated in Reporting Yr 2: 88

Name: CAMPBELLS CLEANERS INC
Year : 1997
RCRA Id : ORD987194404
Inactive : Not reported
Status: Small quantity generator
Manifest : 64598
Ship Date : 06/12/1997
TSD : ORD000712067
WS Num: 1
Transporter: Not reported
Ship Qty : Not reported
Rpt Unit : Not reported
Off Mng : M052
EPA Waste Codes: F002
Waste Description: Still Bottoms from the distillation of perchloroethylene dry cleaning solve
Total Amt Of Waste Stream Generated in Reporting Yr 1: 988
Total Amt Of Waste Stream Generated in Reporting Yr 2: 88

CAMPBELLS CLEANERS INC (Continued) **1000644599**

Name: CAMPBELLS CLEANERS INC
Year : 1997
RCRA Id : ORD987194404
Inactive : Not reported
Status: Small quantity generator
Manifest : 84269
Ship Date : 03/20/1997
TSD : ORD000712067
WS Num: 1
Transporter: Not reported
Ship Qty : Not reported
Rpt Unit : Not reported
Off Mng : M052
EPA Waste Codes: D039
Waste Description: Still Bottoms from the distillation of perchloroethylene dry cleaning solve
Total Amt Of Waste Stream Generated in Reporting Yr 1: 988
Total Amt Of Waste Stream Generated in Reporting Yr 2: 67

Name: CAMPBELLS CLEANERS INC
Year : 1997
RCRA Id : ORD987194404
Inactive : Not reported
Status: Small quantity generator
Manifest : 84269
Ship Date : 03/20/1997
TSD : ORD000712067
WS Num: 1
Transporter: Not reported
Ship Qty : Not reported
Rpt Unit : Not reported
Off Mng : M052
EPA Waste Codes: F002
Waste Description: Still Bottoms from the distillation of perchloroethylene dry cleaning solve
Total Amt Of Waste Stream Generated in Reporting Yr 1: 988
Total Amt Of Waste Stream Generated in Reporting Yr 2: 67

Manifest:
Name: CAMPBELLS CLEANERS INC
Year : 1995
RCRA Id : ORD987194404
Inactive : Not reported
Status: Small quantity generator
Manifest : 02749
Ship Date : 12/01/1995
TSD : ORD000712067
WS Num: 1
Transporter: Not reported
Ship Qty : Not reported
Rpt Unit : Not reported
Off Mng : M021
EPA Waste Codes: F002
Waste Description: Still bottom of halogenated (e.g. chlorinated) solvent - tetrachloroethylen
Total Amt Of Waste Stream Generated in Reporting Yr 1: 1193
Total Amt Of Waste Stream Generated in Reporting Yr 2: 89

CAMPBELLS CLEANERS INC (Continued) **1000644599**

Name: CAMPBELLS CLEANERS INC
Year : 1995
RCRA Id : ORD987194404
Inactive : Not reported
Status: Small quantity generator
Manifest : 05997
Ship Date : 11/01/1995
TSD : ORD000712067
WS Num: 1
Transporter: Not reported
Ship Qty : Not reported
Rpt Unit : Not reported
Off Mng : M021
EPA Waste Codes: F002
Waste Description: Still bottom of halogenated (e.g. chlorinated) solvent - tetrachloroethylen
Total Amt Of Waste Stream Generated in Reporting Yr 1: 1193
Total Amt Of Waste Stream Generated in Reporting Yr 2: 89

Name: CAMPBELLS CLEANERS INC
Year : 1995
RCRA Id : ORD987194404
Inactive : Not reported
Status: Small quantity generator
Manifest : 06281
Ship Date : 10/04/1995
TSD : ORD000712067
WS Num: 1
Transporter: Not reported
Ship Qty : Not reported
Rpt Unit : Not reported
Off Mng : M021
EPA Waste Codes: F002
Waste Description: Still bottom of halogenated (e.g. chlorinated) solvent - tetrachloroethylen
Total Amt Of Waste Stream Generated in Reporting Yr 1: 1193
Total Amt Of Waste Stream Generated in Reporting Yr 2: 89

Name: CAMPBELLS CLEANERS INC
Year : 1995
RCRA Id : ORD987194404
Inactive : Not reported
Status: Small quantity generator
Manifest : 06304
Ship Date : 07/14/1995
TSD : ORD000712067
WS Num: 1
Transporter: Not reported
Ship Qty : Not reported
Rpt Unit : Not reported
Off Mng : M021
EPA Waste Codes: F002
Waste Description: Still bottom of halogenated (e.g. chlorinated) solvent - tetrachloroethylen
Total Amt Of Waste Stream Generated in Reporting Yr 1: 1193
Total Amt Of Waste Stream Generated in Reporting Yr 2: 232

Name: CAMPBELLS CLEANERS INC
Year : 1995
RCRA Id : ORD987194404

CAMPBELLS CLEANERS INC (Continued) **1000644599**

Inactive : Not reported
Status: Small quantity generator
Manifest : 07779
Ship Date : 06/12/1995
TSD : ORD000712067
WS Num: 1
Transporter: Not reported
Ship Qty : Not reported
Rpt Unit : Not reported
Off Mng : M021
EPA Waste Codes: F002
Waste Description: Still bottom of halogenated (e.g. chlorinated) solvent - tetrachloroethylen
Total Amt Of Waste Stream Generated in Reporting Yr 1: 1193
Total Amt Of Waste Stream Generated in Reporting Yr 2: 27

Name: CAMPBELLS CLEANERS INC
Year : 1995
RCRA Id : ORD987194404
Inactive : Not reported
Status: Small quantity generator
Manifest : 08887
Ship Date : 09/06/1995
TSD : ORD000712067
WS Num: 1
Transporter: Not reported
Ship Qty : Not reported
Rpt Unit : Not reported
Off Mng : M021
EPA Waste Codes: F002
Waste Description: Still bottom of halogenated (e.g. chlorinated) solvent - tetrachloroethylen
Total Amt Of Waste Stream Generated in Reporting Yr 1: 1193
Total Amt Of Waste Stream Generated in Reporting Yr 2: 89

Name: CAMPBELLS CLEANERS INC
Year : 1995
RCRA Id : ORD987194404
Inactive : Not reported
Status: Small quantity generator
Manifest : 10770
Ship Date : 05/16/1995
TSD : ORD000712067
WS Num: 1
Transporter: Not reported
Ship Qty : Not reported
Rpt Unit : Not reported
Off Mng : M021
EPA Waste Codes: F002
Waste Description: Still bottom of halogenated (e.g. chlorinated) solvent - tetrachloroethylen
Total Amt Of Waste Stream Generated in Reporting Yr 1: 1193
Total Amt Of Waste Stream Generated in Reporting Yr 2: 89

Name: CAMPBELLS CLEANERS INC
Year : 1995
RCRA Id : ORD987194404
Inactive : Not reported
Status: Small quantity generator
Manifest : 13281

CAMPBELLS CLEANERS INC (Continued) **1000644599**

Ship Date : 04/20/1995
TSD : ORD000712067
WS Num: 1
Transporter: Not reported
Ship Qty : Not reported
Rpt Unit : Not reported
Off Mng : M021
EPA Waste Codes: F002
Waste Description: Still bottom of halogenated (e.g. chlorinated) solvent - tetrachloroethylen
Total Amt Of Waste Stream Generated in Reporting Yr 1: 1193
Total Amt Of Waste Stream Generated in Reporting Yr 2: 89

Name: CAMPBELLS CLEANERS INC
Year : 1995
RCRA Id : ORD987194404
Inactive : Not reported
Status: Small quantity generator
Manifest : 15525
Ship Date : 03/22/1995
TSD : ORD000712067
WS Num: 1
Transporter: Not reported
Ship Qty : Not reported
Rpt Unit : Not reported
Off Mng : M021
EPA Waste Codes: F002
Waste Description: Still bottom of halogenated (e.g. chlorinated) solvent - tetrachloroethylen
Total Amt Of Waste Stream Generated in Reporting Yr 1: 1193
Total Amt Of Waste Stream Generated in Reporting Yr 2: 170

Name: CAMPBELLS CLEANERS INC
Year : 1995
RCRA Id : ORD987194404
Inactive : Not reported
Status: Small quantity generator
Manifest : 17314
Ship Date : 08/09/1995
TSD : ORD000712067
WS Num: 1
Transporter: Not reported
Ship Qty : Not reported
Rpt Unit : Not reported
Off Mng : M021
EPA Waste Codes: F002
Waste Description: Still bottom of halogenated (e.g. chlorinated) solvent - tetrachloroethylen
Total Amt Of Waste Stream Generated in Reporting Yr 1: 1193
Total Amt Of Waste Stream Generated in Reporting Yr 2: 55

Click this hyperlink while viewing on your computer to access
100 additional OR_MANIFEST: record(s) in the EDR Site Report.

Name: CAMPBELLS CLEANERS INC
Year : 1995
RCRA Id : ORD987194404
Inactive : Not reported
Status: Small quantity generator
Manifest : 37552

CAMPBELLS CLEANERS INC (Continued) **1000644599**

Ship Date : 02/22/1995
TSD : ORD000712067
WS Num: 1
Transporter: Not reported
Ship Qty : Not reported
Rpt Unit : Not reported
Off Mng : M021
EPA Waste Codes: F002
Waste Description: Still bottom of halogenated (e.g. chlorinated) solvent - tetrachloroethylen
Total Amt Of Waste Stream Generated in Reporting Yr 1: 1193
Total Amt Of Waste Stream Generated in Reporting Yr 2: 89

Name: CAMPBELLS CLEANERS INC
Year : 1995
RCRA Id : ORD987194404
Inactive : Not reported
Status: Small quantity generator
Manifest : 88457
Ship Date : 12/20/1995
TSD : ORD000712067
WS Num: 1
Transporter: Not reported
Ship Qty : Not reported
Rpt Unit : Not reported
Off Mng : M021
EPA Waste Codes: F002
Waste Description: Still bottom of halogenated (e.g. chlorinated) solvent - tetrachloroethylen
Total Amt Of Waste Stream Generated in Reporting Yr 1: 1193
Total Amt Of Waste Stream Generated in Reporting Yr 2: 89

Manifest:
Name: CAMPBELLS CLEANERS INC
Year : 1994
RCRA Id : ORD987194404
Inactive : Not reported
Status: Small quantity generator
Manifest : 13856
Ship Date : 05/04/1994
TSD : ORD000712067
WS Num: 1
Transporter: Not reported
Ship Qty : Not reported
Rpt Unit : Not reported
Off Mng : M023
EPA Waste Codes: F002
Waste Description: Still bottom of halogenated (e.g. chlorinated) solvent - tetrachlorethylene
Total Amt Of Waste Stream Generated in Reporting Yr 1: 1027
Total Amt Of Waste Stream Generated in Reporting Yr 2: 95

Name: CAMPBELLS CLEANERS INC
Year : 1994
RCRA Id : ORD987194404
Inactive : Not reported
Status: Small quantity generator
Manifest : 13856

CAMPBELLS CLEANERS INC (Continued) **1000644599**

Ship Date : 05/04/1994
TSD : ORD000712067
WS Num: 1
Transporter: Not reported
Ship Qty : Not reported
Rpt Unit : Not reported
Off Mng : M023
EPA Waste Codes: U210
Waste Description: Still bottom of halogenated (e.g. chlorinated) solvent - tetrachlorethylene
Total Amt Of Waste Stream Generated in Reporting Yr 1: 1027
Total Amt Of Waste Stream Generated in Reporting Yr 2: 95

Name: CAMPBELLS CLEANERS INC
Year : 1994
RCRA Id : ORD987194404
Inactive : Not reported
Status: Small quantity generator
Manifest : 16557
Ship Date : 07/29/1994
TSD : ORD000712067
WS Num: 1
Transporter: Not reported
Ship Qty : Not reported
Rpt Unit : Not reported
Off Mng : M023
EPA Waste Codes: F002
Waste Description: Still bottom of halogenated (e.g. chlorinated) solvent - tetrachlorethylene
Total Amt Of Waste Stream Generated in Reporting Yr 1: 1027
Total Amt Of Waste Stream Generated in Reporting Yr 2: 105

Name: CAMPBELLS CLEANERS INC
Year : 1994
RCRA Id : ORD987194404
Inactive : Not reported
Status: Small quantity generator
Manifest : 16557
Ship Date : 07/29/1994
TSD : ORD000712067
WS Num: 1
Transporter: Not reported
Ship Qty : Not reported
Rpt Unit : Not reported
Off Mng : M023
EPA Waste Codes: U210
Waste Description: Still bottom of halogenated (e.g. chlorinated) solvent - tetrachlorethylene
Total Amt Of Waste Stream Generated in Reporting Yr 1: 1027
Total Amt Of Waste Stream Generated in Reporting Yr 2: 105

Name: CAMPBELLS CLEANERS INC
Year : 1994
RCRA Id : ORD987194404
Inactive : Not reported
Status: Small quantity generator
Manifest : 17781
Ship Date : 06/02/1994
TSD : ORD000712067
WS Num: 1

CAMPBELLS CLEANERS INC (Continued) **1000644599**

Transporter: Not reported
Ship Qty : Not reported
Rpt Unit : Not reported
Off Mng : M023
EPA Waste Codes: F002
Waste Description: Still bottom of halogenated (e.g. chlorinated) solvent - tetrachlorethylene
Total Amt Of Waste Stream Generated in Reporting Yr 1: 1027
Total Amt Of Waste Stream Generated in Reporting Yr 2: 68

Name: CAMPBELLS CLEANERS INC
Year : 1994
RCRA Id : ORD987194404
Inactive : Not reported
Status: Small quantity generator
Manifest : 17781
Ship Date : 06/02/1994
TSD : ORD000712067
WS Num: 1
Transporter: Not reported
Ship Qty : Not reported
Rpt Unit : Not reported
Off Mng : M023
EPA Waste Codes: U210
Waste Description: Still bottom of halogenated (e.g. chlorinated) solvent - tetrachlorethylene
Total Amt Of Waste Stream Generated in Reporting Yr 1: 1027
Total Amt Of Waste Stream Generated in Reporting Yr 2: 68

Name: CAMPBELLS CLEANERS INC
Year : 1994
RCRA Id : ORD987194404
Inactive : Not reported
Status: Small quantity generator
Manifest : 50205
Ship Date : 12/28/1994
TSD : ORD000712067
WS Num: 1
Transporter: Not reported
Ship Qty : Not reported
Rpt Unit : Not reported
Off Mng : M023
EPA Waste Codes: F002
Waste Description: Still bottom of halogenated (e.g. chlorinated) solvent - tetrachlorethylene
Total Amt Of Waste Stream Generated in Reporting Yr 1: 1027
Total Amt Of Waste Stream Generated in Reporting Yr 2: 116

Name: CAMPBELLS CLEANERS INC
Year : 1994
RCRA Id : ORD987194404
Inactive : Not reported
Status: Small quantity generator
Manifest : 50205
Ship Date : 12/28/1994
TSD : ORD000712067
WS Num: 1
Transporter: Not reported
Ship Qty : Not reported
Rpt Unit : Not reported

CAMPBELLS CLEANERS INC (Continued) **1000644599**

Off Mng : M023
EPA Waste Codes: U210
Waste Description: Still bottom of halogenated (e.g. chlorinated) solvent - tetrachlorethylene
Total Amt Of Waste Stream Generated in Reporting Yr 1: 1027
Total Amt Of Waste Stream Generated in Reporting Yr 2: 116

Name: CAMPBELLS CLEANERS INC
Year : 1994
RCRA Id : ORD987194404
Inactive : Not reported
Status: Small quantity generator
Manifest : 57031
Ship Date : 11/21/1994
TSD : ORD000712067
WS Num: 1
Transporter: Not reported
Ship Qty : Not reported
Rpt Unit : Not reported
Off Mng : M023
EPA Waste Codes: F002
Waste Description: Still bottom of halogenated (e.g. chlorinated) solvent - tetrachlorethylene
Total Amt Of Waste Stream Generated in Reporting Yr 1: 1027
Total Amt Of Waste Stream Generated in Reporting Yr 2: 89

Name: CAMPBELLS CLEANERS INC
Year : 1994
RCRA Id : ORD987194404
Inactive : Not reported
Status: Small quantity generator
Manifest : 57031
Ship Date : 11/21/1994
TSD : ORD000712067
WS Num: 1
Transporter: Not reported
Ship Qty : Not reported
Rpt Unit : Not reported
Off Mng : M023
EPA Waste Codes: U210
Waste Description: Still bottom of halogenated (e.g. chlorinated) solvent - tetrachlorethylene
Total Amt Of Waste Stream Generated in Reporting Yr 1: 1027
Total Amt Of Waste Stream Generated in Reporting Yr 2: 89

Click this hyperlink while viewing on your computer to access
100 additional OR_MANIFEST: record(s) in the EDR Site Report.

Name: CAMPBELLS CLEANERS INC
Year : 1994
RCRA Id : ORD987194404
Inactive : Not reported
Status: Small quantity generator
Manifest : 71219
Ship Date : 01/14/1994
TSD : ORD000712067
WS Num: 1
Transporter: Not reported
Ship Qty : Not reported
Rpt Unit : Not reported

CAMPBELLS CLEANERS INC (Continued) **1000644599**

Off Mng : M023
EPA Waste Codes: F002
Waste Description: Still bottom of halogenated (e.g. chlorinated) solvent - tetrachlorethylene
Total Amt Of Waste Stream Generated in Reporting Yr 1: 1027
Total Amt Of Waste Stream Generated in Reporting Yr 2: 95

Name: CAMPBELLS CLEANERS INC
Year : 1994
RCRA Id : ORD987194404
Inactive : Not reported
Status: Small quantity generator
Manifest : 71219
Ship Date : 01/14/1994
TSD : ORD000712067
WS Num: 1
Transporter: Not reported
Ship Qty : Not reported
Rpt Unit : Not reported
Off Mng : M023
EPA Waste Codes: U210
Waste Description: Still bottom of halogenated (e.g. chlorinated) solvent - tetrachlorethylene
Total Amt Of Waste Stream Generated in Reporting Yr 1: 1027
Total Amt Of Waste Stream Generated in Reporting Yr 2: 95

Name: CAMPBELLS CLEANERS INC
Year : 1994
RCRA Id : ORD987194404
Inactive : Not reported
Status: Small quantity generator
Manifest : 72059
Ship Date : 10/25/1994
TSD : ORD000712067
WS Num: 1
Transporter: Not reported
Ship Qty : Not reported
Rpt Unit : Not reported
Off Mng : M023
EPA Waste Codes: F002
Waste Description: Still bottom of halogenated (e.g. chlorinated) solvent - tetrachlorethylene
Total Amt Of Waste Stream Generated in Reporting Yr 1: 1027
Total Amt Of Waste Stream Generated in Reporting Yr 2: 143

Name: CAMPBELLS CLEANERS INC
Year : 1994
RCRA Id : ORD987194404
Inactive : Not reported
Status: Small quantity generator
Manifest : 72059
Ship Date : 10/25/1994
TSD : ORD000712067
WS Num: 1
Transporter: Not reported
Ship Qty : Not reported
Rpt Unit : Not reported
Off Mng : M023
EPA Waste Codes: U210
Waste Description: Still bottom of halogenated (e.g. chlorinated) solvent - tetrachlorethylene

CAMPBELLS CLEANERS INC (Continued) **1000644599**

Total Amt Of Waste Stream Generated in Reporting Yr 1: 1027
Total Amt Of Waste Stream Generated in Reporting Yr 2: 143

Name: CAMPBELLS CLEANERS INC
Year : 1994
RCRA Id : ORD987194404
Inactive : Not reported
Status: Small quantity generator
Manifest : 85414
Ship Date : 02/11/1994
TSD : ORD000712067
WS Num: 1
Transporter: Not reported
Ship Qty : Not reported
Rpt Unit : Not reported
Off Mng : M023
EPA Waste Codes: F002
Waste Description: Still bottom of halogenated (e.g. chlorinated) solvent - tetrachlorethylene
Total Amt Of Waste Stream Generated in Reporting Yr 1: 1027
Total Amt Of Waste Stream Generated in Reporting Yr 2: 95

Name: CAMPBELLS CLEANERS INC
Year : 1994
RCRA Id : ORD987194404
Inactive : Not reported
Status: Small quantity generator
Manifest : 85414
Ship Date : 02/11/1994
TSD : ORD000712067
WS Num: 1
Transporter: Not reported
Ship Qty : Not reported
Rpt Unit : Not reported
Off Mng : M023
EPA Waste Codes: U210
Waste Description: Still bottom of halogenated (e.g. chlorinated) solvent - tetrachlorethylene
Total Amt Of Waste Stream Generated in Reporting Yr 1: 1027
Total Amt Of Waste Stream Generated in Reporting Yr 2: 95

Name: CAMPBELLS CLEANERS INC
Year : 1994
RCRA Id : ORD987194404
Inactive : Not reported
Status: Small quantity generator
Manifest : 85414
Ship Date : 04/08/1994
TSD : ORD000712067
WS Num: 1
Transporter: Not reported
Ship Qty : Not reported
Rpt Unit : Not reported
Off Mng : M023
EPA Waste Codes: F002
Waste Description: Still bottom of halogenated (e.g. chlorinated) solvent - tetrachlorethylene
Total Amt Of Waste Stream Generated in Reporting Yr 1: 1027
Total Amt Of Waste Stream Generated in Reporting Yr 2: 95

CAMPBELLS CLEANERS INC (Continued) **1000644599**

Name: CAMPBELLS CLEANERS INC
Year : 1994
RCRA Id : ORD987194404
Inactive : Not reported
Status: Small quantity generator
Manifest : 85414
Ship Date : 04/08/1994
TSD : ORD000712067
WS Num: 1
Transporter: Not reported
Ship Qty : Not reported
Rpt Unit : Not reported
Off Mng : M023
EPA Waste Codes: U210
Waste Description: Still bottom of halogenated (e.g. chlorinated) solvent - tetrachlorethylene
Total Amt Of Waste Stream Generated in Reporting Yr 1: 1027
Total Amt Of Waste Stream Generated in Reporting Yr 2: 95

Name: CAMPBELLS CLEANERS INC
Year : 1994
RCRA Id : ORD987194404
Inactive : Not reported
Status: Small quantity generator
Manifest : 86352
Ship Date : 09/30/1994
TSD : ORD000712067
WS Num: 1
Transporter: Not reported
Ship Qty : Not reported
Rpt Unit : Not reported
Off Mng : M023
EPA Waste Codes: F002
Waste Description: Still bottom of halogenated (e.g. chlorinated) solvent - tetrachlorethylene
Total Amt Of Waste Stream Generated in Reporting Yr 1: 1027
Total Amt Of Waste Stream Generated in Reporting Yr 2: 109

Name: CAMPBELLS CLEANERS INC
Year : 1994
RCRA Id : ORD987194404
Inactive : Not reported
Status: Small quantity generator
Manifest : 86352
Ship Date : 09/30/1994
TSD : ORD000712067
WS Num: 1
Transporter: Not reported
Ship Qty : Not reported
Rpt Unit : Not reported
Off Mng : M023
EPA Waste Codes: U210
Waste Description: Still bottom of halogenated (e.g. chlorinated) solvent - tetrachlorethylene
Total Amt Of Waste Stream Generated in Reporting Yr 1: 1027
Total Amt Of Waste Stream Generated in Reporting Yr 2: 109

CAMPBELLS CLEANERS INC (Continued) **1000644599**

Manifest:
Name: CAMPBELLS CLEANERS INC
Year : 1993
RCRA Id : ORD987194404
Inactive : Not reported
Status: Small quantity generator
Manifest : 05066
Ship Date : 04/06/1993
TSD : ORD000712067
WS Num: 1
Transporter: Not reported
Ship Qty : Not reported
Rpt Unit : Not reported
Off Mng : M125
EPA Waste Codes: F002
Waste Description: Still Bottom of halogenated (e.g. chlorinated) solvent - tetrachloroethylen
Total Amt Of Waste Stream Generated in Reporting Yr 1: 1107
Total Amt Of Waste Stream Generated in Reporting Yr 2: 57

Name: CAMPBELLS CLEANERS INC
Year : 1993
RCRA Id : ORD987194404
Inactive : Not reported
Status: Small quantity generator
Manifest : 05066
Ship Date : 04/06/1993
TSD : ORD000712067
WS Num: 1
Transporter: Not reported
Ship Qty : Not reported
Rpt Unit : Not reported
Off Mng : M125
EPA Waste Codes: U210
Waste Description: Still Bottom of halogenated (e.g. chlorinated) solvent - tetrachloroethylen
Total Amt Of Waste Stream Generated in Reporting Yr 1: 1107
Total Amt Of Waste Stream Generated in Reporting Yr 2: 57

Name: CAMPBELLS CLEANERS INC
Year : 1993
RCRA Id : ORD987194404
Inactive : Not reported
Status: Small quantity generator
Manifest : 14227
Ship Date : 01/12/1993
TSD : ORD000712067
WS Num: 1
Transporter: Not reported
Ship Qty : Not reported
Rpt Unit : Not reported
Off Mng : M125
EPA Waste Codes: F002
Waste Description: Still Bottom of halogenated (e.g. chlorinated) solvent - tetrachloroethylen
Total Amt Of Waste Stream Generated in Reporting Yr 1: 1107
Total Amt Of Waste Stream Generated in Reporting Yr 2: 95

Name: CAMPBELLS CLEANERS INC
Year : 1993

CAMPBELLS CLEANERS INC (Continued) **1000644599**

RCRA Id : ORD987194404
Inactive : Not reported
Status: Small quantity generator
Manifest : 14227
Ship Date : 01/12/1993
TSD : ORD000712067
WS Num: 1
Transporter: Not reported
Ship Qty : Not reported
Rpt Unit : Not reported
Off Mng : M125
EPA Waste Codes: U210
Waste Description: Still Bottom of halogenated (e.g. chlorinated) solvent - tetrachloroethylen
Total Amt Of Waste Stream Generated in Reporting Yr 1: 1107
Total Amt Of Waste Stream Generated in Reporting Yr 2: 95

Name: CAMPBELLS CLEANERS INC
Year : 1993
RCRA Id : ORD987194404
Inactive : Not reported
Status: Small quantity generator
Manifest : 19302
Ship Date : 08/02/1993
TSD : ORD000712067
WS Num: 1
Transporter: Not reported
Ship Qty : Not reported
Rpt Unit : Not reported
Off Mng : M125
EPA Waste Codes: F002
Waste Description: Still Bottom of halogenated (e.g. chlorinated) solvent - tetrachloroethylen
Total Amt Of Waste Stream Generated in Reporting Yr 1: 1107
Total Amt Of Waste Stream Generated in Reporting Yr 2: 27

Name: CAMPBELLS CLEANERS INC
Year : 1993
RCRA Id : ORD987194404
Inactive : Not reported
Status: Small quantity generator
Manifest : 19302
Ship Date : 08/02/1993
TSD : ORD000712067
WS Num: 1
Transporter: Not reported
Ship Qty : Not reported
Rpt Unit : Not reported
Off Mng : M125
EPA Waste Codes: U210
Waste Description: Still Bottom of halogenated (e.g. chlorinated) solvent - tetrachloroethylen
Total Amt Of Waste Stream Generated in Reporting Yr 1: 1107
Total Amt Of Waste Stream Generated in Reporting Yr 2: 27

Name: CAMPBELLS CLEANERS INC
Year : 1993
RCRA Id : ORD987194404
Inactive : Not reported
Status: Small quantity generator

CAMPBELLS CLEANERS INC (Continued) **1000644599**

Manifest : 23113
Ship Date : 11/19/1993
TSD : ORD000712067
WS Num: 1
Transporter: Not reported
Ship Qty : Not reported
Rpt Unit : Not reported
Off Mng : M125
EPA Waste Codes: F002
Waste Description: Still Bottom of halogenated (e.g. chlorinated) solvent - tetrachloroethylen
Total Amt Of Waste Stream Generated in Reporting Yr 1: 1107
Total Amt Of Waste Stream Generated in Reporting Yr 2: 123

Name: CAMPBELLS CLEANERS INC
Year : 1993
RCRA Id : ORD987194404
Inactive : Not reported
Status: Small quantity generator
Manifest : 23113
Ship Date : 11/19/1993
TSD : ORD000712067
WS Num: 1
Transporter: Not reported
Ship Qty : Not reported
Rpt Unit : Not reported
Off Mng : M125
EPA Waste Codes: U210
Waste Description: Still Bottom of halogenated (e.g. chlorinated) solvent - tetrachloroethylen
Total Amt Of Waste Stream Generated in Reporting Yr 1: 1107
Total Amt Of Waste Stream Generated in Reporting Yr 2: 123

Name: CAMPBELLS CLEANERS INC
Year : 1993
RCRA Id : ORD987194404
Inactive : Not reported
Status: Small quantity generator
Manifest : 34047
Ship Date : 05/05/1993
TSD : ORD000712067
WS Num: 1
Transporter: Not reported
Ship Qty : Not reported
Rpt Unit : Not reported
Off Mng : M125
EPA Waste Codes: F002
Waste Description: Still Bottom of halogenated (e.g. chlorinated) solvent - tetrachloroethylen
Total Amt Of Waste Stream Generated in Reporting Yr 1: 1107
Total Amt Of Waste Stream Generated in Reporting Yr 2: 27

Name: CAMPBELLS CLEANERS INC
Year : 1993
RCRA Id : ORD987194404
Inactive : Not reported
Status: Small quantity generator
Manifest : 34047
Ship Date : 05/05/1993
TSD : ORD000712067

CAMPBELLS CLEANERS INC (Continued) **1000644599**

WS Num: 1
Transporter: Not reported
Ship Qty : Not reported
Rpt Unit : Not reported
Off Mng : M125
EPA Waste Codes: U210
Waste Description: Still Bottom of halogenated (e.g. chlorinated) solvent - tetrachloroethylen
Total Amt Of Waste Stream Generated in Reporting Yr 1: 1107
Total Amt Of Waste Stream Generated in Reporting Yr 2: 27

Click this hyperlink while viewing on your computer to access
100 additional OR_MANIFEST: record(s) in the EDR Site Report.

Name: CAMPBELLS CLEANERS INC
Year : 1993
RCRA Id : ORD987194404
Inactive : Not reported
Status: Small quantity generator
Manifest : 46505
Ship Date : 02/11/1993
TSD : ORD000712067
WS Num: 1
Transporter: Not reported
Ship Qty : Not reported
Rpt Unit : Not reported
Off Mng : M125
EPA Waste Codes: F002
Waste Description: Still Bottom of halogenated (e.g. chlorinated) solvent - tetrachloroethylen
Total Amt Of Waste Stream Generated in Reporting Yr 1: 1107
Total Amt Of Waste Stream Generated in Reporting Yr 2: 123

Name: CAMPBELLS CLEANERS INC
Year : 1993
RCRA Id : ORD987194404
Inactive : Not reported
Status: Small quantity generator
Manifest : 46505
Ship Date : 02/11/1993
TSD : ORD000712067
WS Num: 1
Transporter: Not reported
Ship Qty : Not reported
Rpt Unit : Not reported
Off Mng : M125
EPA Waste Codes: U210
Waste Description: Still Bottom of halogenated (e.g. chlorinated) solvent - tetrachloroethylen
Total Amt Of Waste Stream Generated in Reporting Yr 1: 1107
Total Amt Of Waste Stream Generated in Reporting Yr 2: 123

Name: CAMPBELLS CLEANERS INC
Year : 1993
RCRA Id : ORD987194404
Inactive : Not reported
Status: Small quantity generator
Manifest : 60024
Ship Date : 08/25/1993
TSD : ORD000712067

CAMPBELLS CLEANERS INC (Continued) **1000644599**

WS Num: 1
Transporter: Not reported
Ship Qty : Not reported
Rpt Unit : Not reported
Off Mng : M125
EPA Waste Codes: F002
Waste Description: Still Bottom of halogenated (e.g. chlorinated) solvent - tetrachloroethylen
Total Amt Of Waste Stream Generated in Reporting Yr 1: 1107
Total Amt Of Waste Stream Generated in Reporting Yr 2: 123

Name: CAMPBELLS CLEANERS INC
Year : 1993
RCRA Id : ORD987194404
Inactive : Not reported
Status: Small quantity generator
Manifest : 60024
Ship Date : 08/25/1993
TSD : ORD000712067
WS Num: 1
Transporter: Not reported
Ship Qty : Not reported
Rpt Unit : Not reported
Off Mng : M125
EPA Waste Codes: U210
Waste Description: Still Bottom of halogenated (e.g. chlorinated) solvent - tetrachloroethylen
Total Amt Of Waste Stream Generated in Reporting Yr 1: 1107
Total Amt Of Waste Stream Generated in Reporting Yr 2: 123

Name: CAMPBELLS CLEANERS INC
Year : 1993
RCRA Id : ORD987194404
Inactive : Not reported
Status: Small quantity generator
Manifest : 63130
Ship Date : 06/02/1993
TSD : ORD000712067
WS Num: 1
Transporter: Not reported
Ship Qty : Not reported
Rpt Unit : Not reported
Off Mng : M125
EPA Waste Codes: F002
Waste Description: Still Bottom of halogenated (e.g. chlorinated) solvent - tetrachloroethylen
Total Amt Of Waste Stream Generated in Reporting Yr 1: 1107
Total Amt Of Waste Stream Generated in Reporting Yr 2: 95

Name: CAMPBELLS CLEANERS INC
Year : 1993
RCRA Id : ORD987194404
Inactive : Not reported
Status: Small quantity generator
Manifest : 63130
Ship Date : 06/02/1993
TSD : ORD000712067
WS Num: 1
Transporter: Not reported
Ship Qty : Not reported

CAMPBELLS CLEANERS INC (Continued) **1000644599**

Rpt Unit : Not reported
Off Mng : M125
EPA Waste Codes: U210
Waste Description: Still Bottom of halogenated (e.g. chlorinated) solvent - tetrachloroethylen
Total Amt Of Waste Stream Generated in Reporting Yr 1: 1107
Total Amt Of Waste Stream Generated in Reporting Yr 2: 95

Name: CAMPBELLS CLEANERS INC
Year : 1993
RCRA Id : ORD987194404
Inactive : Not reported
Status: Small quantity generator
Manifest : 64902
Ship Date : 12/15/1993
TSD : ORD000712067
WS Num: 1
Transporter: Not reported
Ship Qty : Not reported
Rpt Unit : Not reported
Off Mng : M125
EPA Waste Codes: F002
Waste Description: Still Bottom of halogenated (e.g. chlorinated) solvent - tetrachloroethylen
Total Amt Of Waste Stream Generated in Reporting Yr 1: 1107
Total Amt Of Waste Stream Generated in Reporting Yr 2: 95

Name: CAMPBELLS CLEANERS INC
Year : 1993
RCRA Id : ORD987194404
Inactive : Not reported
Status: Small quantity generator
Manifest : 64902
Ship Date : 12/15/1993
TSD : ORD000712067
WS Num: 1
Transporter: Not reported
Ship Qty : Not reported
Rpt Unit : Not reported
Off Mng : M125
EPA Waste Codes: U210
Waste Description: Still Bottom of halogenated (e.g. chlorinated) solvent - tetrachloroethylen
Total Amt Of Waste Stream Generated in Reporting Yr 1: 1107
Total Amt Of Waste Stream Generated in Reporting Yr 2: 95

Name: CAMPBELLS CLEANERS INC
Year : 1993
RCRA Id : ORD987194404
Inactive : Not reported
Status: Small quantity generator
Manifest : 72055
Ship Date : 09/23/1993
TSD : ORD000712067
WS Num: 1
Transporter: Not reported
Ship Qty : Not reported
Rpt Unit : Not reported
Off Mng : M125
EPA Waste Codes: F002

CAMPBELLS CLEANERS INC (Continued) **1000644599**

Waste Description: Still Bottom of halogenated (e.g. chlorinated) solvent - tetrachloroethylen
Total Amt Of Waste Stream Generated in Reporting Yr 1: 1107
Total Amt Of Waste Stream Generated in Reporting Yr 2: 95

Name: CAMPBELLS CLEANERS INC
Year : 1993
RCRA Id : ORD987194404
Inactive : Not reported
Status: Small quantity generator
Manifest : 72055
Ship Date : 09/23/1993
TSD : ORD000712067
WS Num: 1
Transporter: Not reported
Ship Qty : Not reported
Rpt Unit : Not reported
Off Mng : M125
EPA Waste Codes: U210
Waste Description: Still Bottom of halogenated (e.g. chlorinated) solvent - tetrachloroethylen
Total Amt Of Waste Stream Generated in Reporting Yr 1: 1107
Total Amt Of Waste Stream Generated in Reporting Yr 2: 95

CT472 **SPEC INDUSTRIES INC** **OR UST** **U000434393**
West **410 SW WAKE ROBIN AVE** **N/A**
1/8-1/4 **CORVALLIS, OR 97333**
0.184 mi.
974 ft. **Site 1 of 4 in cluster CT**

Actual: UST:
233 ft.
Name: SPEC INDUSTRIES INC
Focus Map: Address: 410 SW WAKE ROBIN AVE
18 City: CORVALLIS
Facility ID: 6401
Facility Telephone: (503) 363-3500
Permittee Name: RICHARD K OLSON, VP
Number of Permitted Tanks: Not reported
Active Tanks: Not reported
Decommissioned Tanks: 2
Number of Tanks: 2

CT473 **SPEC INDUSTRIES INC** **UST FINDER** **1028646100**
West **410 SW WAKE ROBIN AVE** **N/A**
1/8-1/4 **CORVALLIS, OR 97333**
0.184 mi.
974 ft. **Site 2 of 4 in cluster CT**

Actual: UST FINDER:
233 ft.
Object ID: 697706
Focus Map: Facility ID: OR6401
18 Name: SPEC INDUSTRIES INC
Address: 410 SW WAKE ROBIN AVE
City,State,Zip: CORVALLIS, OR 973331617
Address Match Type: PointAddress
Open USTs: 0
Closed USTs: 2

SPEC INDUSTRIES INC (Continued) **1028646100**

TOS USTs:	0
Population 1500ft:	586
Private Wells 1500ft:	32
Within 100yr Floodplain:	No
Land Use:	Developed, High Intensity
Within SPA:	Yes
SPA PWS Facility ID:	OR4100003_11797
SPA Water Type:	SW - Surface Water
SPA Facility Type:	IN - Intake
SPA HUC12:	170900030609
Within WHPA:	No
WHPA PWS Facility ID:	Not reported
WHPA Water Type:	Not reported
WHPA Facility Type:	Not reported
WHPA HUC12:	Not reported
Facility Status:	Closed UST(s)
Date of Last Inspection:	Not reported
EPA Region:	10
Tribe:	Not reported
Coordinate Source:	Geocode
X Coord:	-123.271330416
Y Coord:	44.538051511
Latitude:	44.5380515106758
Longitude:	-123.271330416181

UST FINDER:

Object ID:	1543271
Facility ID:	OR6401
Tank ID:	OR6401_1
Tank Status:	Closed
Installation Date:	1966/05/06 16:00:01+00
Removal Date:	2000/10/27 15:59:59+00
Tank Capacity:	1000
Substances:	Gasoline
Tank Wall Type:	Not reported

Object ID:	1543272
Facility ID:	OR6401
Tank ID:	OR6401_2
Tank Status:	Closed
Installation Date:	1966/05/06 16:00:01+00
Removal Date:	2000/10/27 15:59:59+00
Tank Capacity:	2000
Substances:	Diesel
Tank Wall Type:	Not reported

CU474 **NUSBAUM PROPERTY** **UST FINDER RELEASE** **1029056349**
West **1348 MAIN ST** **N/A**
1/8-1/4 **PHILOMATH, OR 97370**
0.185 mi.
977 ft. **Site 1 of 10 in cluster CU**

Actual:
285 ft.

Focus Map:
14

UST FINDER RELEASE:

Object ID:	332163
Facility ID:	Not reported
Lust ID:	OR29-00-0403
Name:	NUSBAUM PROPERTY

NUSBAUM PROPERTY (Continued) **1029056349**

Address:	1348 MAIN ST
City,State,Zip:	PHILOMATH, OR 97370
Address Match Type:	PointAddress
Reported Date:	2000/03/27 15:59:59+00
Status:	No Further Action
Substance:	Not reported
Population within 1500ft:	758
Domestic Wells within 1500ft:	32
Land Use:	Developed, High Intensity
Within SPA:	Yes
SPA PWS Facility ID:	OR4100003_11797
SPA Water Type:	SW - SurRELEASEe Water
SPA Facility Type:	IN - Intake
SPA HUC12:	170900030609
Within WHPA:	Yes
WHPA PWS Facility ID:	OR4195353_22475
WHPA Water Type:	GW - Ground water
WHPA Facility Type:	WL - Well
WHPA HUC12:	170900030205
Within 100yr Floodplain:	No
Tribe:	Not reported
EPA Region:	10
NFA Letter 1:	Not reported
NFA Letter 2:	Not reported
NFA Letter 3:	Not reported
NFA Letter 4:	Not reported
Closed With Residual Contaminate:	Not reported
Coordinate Source:	Geocode
X Coord:	-123.36666
Y Coord:	44.5400700000001
Latitude:	44.54007
Longitude:	-123.366659999999

CU475 **COMMERCIAL PROPERTY-PHILOMATH** **UST FINDER** **1028641368**
West **1348 MAIN ST.** **N/A**
1/8-1/4 **PHILOMATH, OR 97370**
0.185 mi.
977 ft. **Site 2 of 10 in cluster CU**

Actual:
285 ft.

Focus Map:
14

UST FINDER:

Object ID:	693667
Facility ID:	OR12563
Name:	COMMERCIAL PROPERTY-PHILOMATH
Address:	1348 MAIN ST.
City,State,Zip:	PHILOMATH, OR 97370
Address Match Type:	PointAddress
Open USTs:	0
Closed USTs:	1
TOS USTs:	0
Population 1500ft:	759
Private Wells 1500ft:	32
Within 100yr Floodplain:	No
Land Use:	Developed, High Intensity
Within SPA:	Yes
SPA PWS Facility ID:	OR4100003_11797
SPA Water Type:	SW - Surface Water
SPA Facility Type:	IN - Intake
SPA HUC12:	170900030609

COMMERCIAL PROPERTY-PHILOMATH (Continued) **1028641368**

Within WHPA:	Yes
WHPA PWS Facility ID:	OR4195353_22475
WHPA Water Type:	GW - Ground water
WHPA Facility Type:	WL - Well
WHPA HUC12:	170900030205
Facility Status:	Closed UST(s)
Date of Last Inspection:	Not reported
EPA Region:	10
Tribe:	Not reported
Coordinate Source:	Geocode
X Coord:	-123.366662612
Y Coord:	44.540065521
Latitude:	44.5400655212074
Longitude:	-123.366662612268

UST FINDER:

Object ID:	1541132
Facility ID:	OR12563
Tank ID:	OR12563_1
Tank Status:	Closed
Installation Date:	Not reported
Removal Date:	2017/09/28 15:59:59+00
Tank Capacity:	675
Substances:	Gasoline
Tank Wall Type:	Not reported

CU476 **NUSBAUM PROPERTY** **OR LUST** **S118869039**
West **1348 MAIN ST** **N/A**
1/8-1/4 **PHILOMATH, OR 97370**
0.185 mi.
977 ft. **Site 3 of 10 in cluster CU**

Actual:
285 ft.

Focus Map:
14

LUST:

Name:	NUSBAUM PROPERTY
Address:	1348 MAIN ST
City,State,Zip:	PHILOMATH, OR 97370
Region:	Western Region
Facility ID:	02-16-0627
Cleanup Received Date:	05/09/2016
Cleanup Start Date:	Not reported
Cleanup Complete Date:	**Not reported**
Decode for Region:	**West Region**

CU477 **COMMERCIAL PROPERTY-PHILOMATH** **OR UST** **U004275419**
West **1348 MAIN ST.** **N/A**
1/8-1/4 **PHILOMATH, OR 97370**
0.185 mi.
977 ft. **Site 4 of 10 in cluster CU**

Actual:
285 ft.

Focus Map:
14

UST:

Name:	COMMERCIAL PROPERTY-PHILOMATH
Address:	1348 MAIN ST.
City:	PHILOMATH
Facility ID:	12563
Facility Telephone:	(541) 929-3803
Permittee Name:	DENNIS & JOANN NUSBAUM

COMMERCIAL PROPERTY-PHILOMATH (Continued) **U004275419**

Number of Permitted Tanks: Not reported
Active Tanks: Not reported
Decommissioned Tanks: 1
Number of Tanks: 1

CV478 **RITE AID NO 5366** **RCRA-VSQG** **1000991248**
WNW **922 NW CIRCLE BLVD** **OR0001021039**
1/8-1/4 **CORVALLIS, OR 97330**
0.185 mi.
978 ft. **Site 1 of 3 in cluster CV**

Actual:
229 ft.

Focus Map:
3

RCRA Listings:

Date Form Received by Agency:	20010309
Handler Name:	Rite Aid No 5366
Handler Address:	922 NW CIRCLE BLVD
Handler City,State,Zip:	CORVALLIS, OR 97330-1410
EPA ID:	OR0001021039
Contact Name:	WILLIAM MUNDT
Contact Address:	922 NW CIRCLE BLVD
Contact City,State,Zip:	CORVALLIS, OR 97330-1410
Contact Telephone:	541-753-1223
Contact Fax:	Not reported
Contact Email:	Not reported
Contact Title:	Not reported
EPA Region:	10
Land Type:	Private
Federal Waste Generator Description:	Conditionally Exempt Small Quantity Generator
Non-Notifier:	Not reported
Biennial Report Cycle:	Not reported
Accessibility:	Not reported
Active Site Indicator:	Handler Activities
State District Owner:	Not reported
State District:	Not reported
Mailing Address:	4020 STIRRUP CREEK DR STE 211
Mailing City,State,Zip:	DURHAM, NC 27703
Owner Name:	Rite Aid Inc Attn: Nancy Macleod
Owner Type:	Private
Operator Name:	Rite Aid Inc Attn: Nancy Macleod
Operator Type:	Private
Short-Term Generator Activity:	No
Importer Activity:	No
Mixed Waste Generator:	No
Transporter Activity:	No
Transfer Facility Activity:	No
Recycler Activity with Storage:	No
Small Quantity On-Site Burner Exemption:	No
Smelting Melting and Refining Furnace Exemption:	No
Underground Injection Control:	No
Off-Site Waste Receipt:	No
Universal Waste Indicator:	No
Universal Waste Destination Facility:	No
Federal Universal Waste:	No
Active Site State-Reg Handler:	---
Federal Facility Indicator:	Not reported
Hazardous Secondary Material Indicator:	NN
Sub-Part K Indicator:	Not reported
2018 GPRA Permit Baseline:	Not on the Baseline
2018 GPRA Renewals Baseline:	Not on the Baseline

RITE AID NO 5366 (Continued) **1000991248**

202 GPRA Corrective Action Baseline:	No
Subject to Corrective Action Universe:	No
Non-TSDFs Where RCRA CA has Been Imposed Universe:	No
Corrective Action Priority Ranking:	No NCAPS ranking
Environmental Control Indicator:	No
Institutional Control Indicator:	No
Human Exposure Controls Indicator:	N/A
Groundwater Controls Indicator:	N/A
Significant Non-Complier Universe:	No
Unaddressed Significant Non-Complier Universe:	No
Addressed Significant Non-Complier Universe:	No
Significant Non-Complier With a Compliance Schedule Universe:	No
Financial Assurance Required:	Not reported
Handler Date of Last Change:	20141003
Recognized Trader-Importer:	No
Recognized Trader-Exporter:	No
Importer of Spent Lead Acid Batteries:	No
Exporter of Spent Lead Acid Batteries:	No
Recycler Activity Without Storage:	Not reported
Manifest Broker:	Not reported
Sub-Part P Indicator:	No

Hazardous Waste Summary:

Waste Code:	D011
Waste Description:	Silver

Handler - Owner Operator:

Owner/Operator Indicator:	Owner
Owner/Operator Name: THRIFTY PAYLESS INC	
Legal Status:	Private
Date Became Current:	19960222
Date Ended Current:	Not reported
Owner/Operator Address:	9275 SW PEYTON LANE
Owner/Operator City,State,Zip:	WILSONVILLE, OR 97070
Owner/Operator Telephone:	503-685-6563
Owner/Operator Telephone Ext:	Not reported
Owner/Operator Fax:	Not reported
Owner/Operator Email:	Not reported

Owner/Operator Indicator:	Owner
Owner/Operator Name: THRIFTY PAYLESS INC	
Legal Status:	Private
Date Became Current:	19970108
Date Ended Current:	Not reported
Owner/Operator Address:	9275 SW PEYTON LANE
Owner/Operator City,State,Zip:	WILSONVILLE, OR 97070
Owner/Operator Telephone:	503-685-6563
Owner/Operator Telephone Ext:	Not reported
Owner/Operator Fax:	Not reported
Owner/Operator Email:	Not reported

Owner/Operator Indicator:	Owner
Owner/Operator Name: RITE AID INC ATTN: NANCY MACLEOD	
Legal Status:	Private
Date Became Current:	19970331

RITE AID NO 5366 (Continued) **1000991248**

Date Ended Current: Not reported
Owner/Operator Address: PO BOX 3165
Owner/Operator City,State,Zip: HARRISBURG, PA 17105
Owner/Operator Telephone: 717-761-2633
Owner/Operator Telephone Ext: Not reported
Owner/Operator Fax: Not reported
Owner/Operator Email: Not reported

Owner/Operator Indicator: Owner
Owner/Operator Name: RITE AID INC ATTN: NANCY MACLEOD
Legal Status: Private
Date Became Current: 19980324
Date Ended Current: Not reported
Owner/Operator Address: PO BOX 3165
Owner/Operator City,State,Zip: HARRISBURG, PA 17105
Owner/Operator Telephone: 717-761-2633
Owner/Operator Telephone Ext: Not reported
Owner/Operator Fax: Not reported
Owner/Operator Email: Not reported

Owner/Operator Indicator: Owner
Owner/Operator Name: RITE AID INC ATTN: NANCY MACLEOD
Legal Status: Private
Date Became Current: 19990301
Date Ended Current: Not reported
Owner/Operator Address: PO BOX 3165
Owner/Operator City,State,Zip: HARRISBURG, PA 17105
Owner/Operator Telephone: 717-761-2633
Owner/Operator Telephone Ext: Not reported
Owner/Operator Fax: Not reported
Owner/Operator Email: Not reported

Owner/Operator Indicator: Owner
Owner/Operator Name: THRIFTY PAYLESS INC
Legal Status: Private
Date Became Current: 19950112
Date Ended Current: Not reported
Owner/Operator Address: 9275 SW PEYTON LANE
Owner/Operator City,State,Zip: WILSONVILLE, OR 97070
Owner/Operator Telephone: 503-685-6563
Owner/Operator Telephone Ext: Not reported
Owner/Operator Fax: Not reported
Owner/Operator Email: Not reported

Owner/Operator Indicator: Owner
Owner/Operator Name: RITE AID INC ATTN: NANCY MACLEOD
Legal Status: Private
Date Became Current: 20010309
Date Ended Current: Not reported
Owner/Operator Address: PO BOX 3165
Owner/Operator City,State,Zip: HARRISBURG, PA 17105
Owner/Operator Telephone: 717-761-2633
Owner/Operator Telephone Ext: Not reported
Owner/Operator Fax: Not reported
Owner/Operator Email: Not reported

Owner/Operator Indicator: Owner

RITE AID NO 5366 (Continued) **1000991248**

Owner/Operator Name: RITE AID INC ATTN: NANCY MACLEOD
Legal Status: Private
Date Became Current: 20000120
Date Ended Current: Not reported
Owner/Operator Address: PO BOX 3165
Owner/Operator City,State,Zip: HARRISBURG, PA 17105
Owner/Operator Telephone: 717-761-2633
Owner/Operator Telephone Ext: Not reported
Owner/Operator Fax: Not reported
Owner/Operator Email: Not reported

Owner/Operator Indicator: Owner
Owner/Operator Name: RITE AID INC ATTN: NANCY MACLEOD
Legal Status: Private
Date Became Current: 20010308
Date Ended Current: Not reported
Owner/Operator Address: PO BOX 3165
Owner/Operator City,State,Zip: HARRISBURG, PA 17105
Owner/Operator Telephone: 717-761-2633
Owner/Operator Telephone Ext: Not reported
Owner/Operator Fax: Not reported
Owner/Operator Email: Not reported

Owner/Operator Indicator: Operator
Owner/Operator Name: RITE AID INC ATTN: NANCY MACLEOD
Legal Status: Private
Date Became Current: 20010309
Date Ended Current: Not reported
Owner/Operator Address: PO BOX 3165
Owner/Operator City,State,Zip: HARRISBURG, PA 17105
Owner/Operator Telephone: 717-761-2633
Owner/Operator Telephone Ext: Not reported
Owner/Operator Fax: Not reported
Owner/Operator Email: Not reported

Historic Generators:
Receive Date: 19950112
Handler Name: PAYLESS 1201
Federal Waste Generator Description: Small Quantity Generator
State District Owner: Not reported
Large Quantity Handler of Universal Waste: No
Recognized Trader Importer: No
Recognized Trader Exporter: No
Spent Lead Acid Battery Importer: No
Spent Lead Acid Battery Exporter: No
Current Record: No
Non Storage Recycler Activity: Not reported
Electronic Manifest Broker: Not reported

Receive Date: 19960222
Handler Name: PAYLESS 1201
Federal Waste Generator Description: Conditionally Exempt Small Quantity Generator
State District Owner: Not reported
Large Quantity Handler of Universal Waste: No
Recognized Trader Importer: No
Recognized Trader Exporter: No
Spent Lead Acid Battery Importer: No

RITE AID NO 5366 (Continued) **1000991248**

Spent Lead Acid Battery Exporter:	No
Current Record:	No
Non Storage Recycler Activity:	Not reported
Electronic Manifest Broker:	Not reported
Receive Date:	19970108
Handler Name: PAYLESS 1201	
Federal Waste Generator Description:	Not a generator, verified
State District Owner:	Not reported
Large Quantity Handler of Universal Waste:	No
Recognized Trader Importer:	No
Recognized Trader Exporter:	No
Spent Lead Acid Battery Importer:	No
Spent Lead Acid Battery Exporter:	No
Current Record:	No
Non Storage Recycler Activity:	Not reported
Electronic Manifest Broker:	Not reported
Receive Date:	19970331
Handler Name: RITE AID NO 5366	
Federal Waste Generator Description:	Small Quantity Generator
State District Owner:	Not reported
Large Quantity Handler of Universal Waste:	No
Recognized Trader Importer:	No
Recognized Trader Exporter:	No
Spent Lead Acid Battery Importer:	No
Spent Lead Acid Battery Exporter:	No
Current Record:	No
Non Storage Recycler Activity:	Not reported
Electronic Manifest Broker:	Not reported
Receive Date:	19980324
Handler Name: RITE AID NO 5366	
Federal Waste Generator Description:	Small Quantity Generator
State District Owner:	Not reported
Large Quantity Handler of Universal Waste:	No
Recognized Trader Importer:	No
Recognized Trader Exporter:	No
Spent Lead Acid Battery Importer:	No
Spent Lead Acid Battery Exporter:	No
Current Record:	No
Non Storage Recycler Activity:	Not reported
Electronic Manifest Broker:	Not reported
Receive Date:	19990301
Handler Name: RITE AID NO 5366	
Federal Waste Generator Description:	Small Quantity Generator
State District Owner:	Not reported
Large Quantity Handler of Universal Waste:	No
Recognized Trader Importer:	No
Recognized Trader Exporter:	No
Spent Lead Acid Battery Importer:	No
Spent Lead Acid Battery Exporter:	No
Current Record:	No
Non Storage Recycler Activity:	Not reported
Electronic Manifest Broker:	Not reported

RITE AID NO 5366 (Continued) **1000991248**

Receive Date: 20000120
Handler Name: RITE AID NO 5366
Federal Waste Generator Description: Conditionally Exempt Small Quantity Generator
State District Owner: Not reported
Large Quantity Handler of Universal Waste: No
Recognized Trader Importer: No
Recognized Trader Exporter: No
Spent Lead Acid Battery Importer: No
Spent Lead Acid Battery Exporter: No
Current Record: No
Non Storage Recycler Activity: Not reported
Electronic Manifest Broker: Not reported

Receive Date: 20010308
Handler Name: RITE AID NO 5366
Federal Waste Generator Description: Not a generator, verified
State District Owner: Not reported
Large Quantity Handler of Universal Waste: No
Recognized Trader Importer: No
Recognized Trader Exporter: No
Spent Lead Acid Battery Importer: No
Spent Lead Acid Battery Exporter: No
Current Record: No
Non Storage Recycler Activity: Not reported
Electronic Manifest Broker: Not reported

Receive Date: 20010309
Handler Name: RITE AID NO 5366
Federal Waste Generator Description: Conditionally Exempt Small Quantity Generator
State District Owner: Not reported
Large Quantity Handler of Universal Waste: No
Recognized Trader Importer: No
Recognized Trader Exporter: No
Spent Lead Acid Battery Importer: No
Spent Lead Acid Battery Exporter: No
Current Record: Yes
Non Storage Recycler Activity: Not reported
Electronic Manifest Broker: Not reported

List of NAICS Codes and Descriptions:
NAICS Code: 446110
NAICS Description: PHARMACIES AND DRUG STORES

NAICS Code: 81292
NAICS Description: PHOTOFINISHING

Facility Has Received Notices of Violations:
Violations: No Violations Found

Evaluation Action Summary:
Evaluations: No Evaluations Found

CV479 **RITE AID NO 5366** **OR MANIFEST** **S125247058**
WNW **922 NW CIRCLE BLVD** **N/A**
1/8-1/4 **CORVALLIS, OR 97330**
0.185 mi.
978 ft. **Site 2 of 3 in cluster CV**

Actual:
229 ft.

Focus Map:
3

OR MANIFEST:

Manifest Year:	Manifest Year - 1997
EPA Id:	OR0001021039
Inactive Status:	2001-03-09 00:00:00
Organization Name:	Rite Aid No 5366
Contact Name:	William Mundt
Contact Telephone Number:	Not reported
Mailing Address:	922 NW Circle Blvd
Mailing City/State/Zip:	Corvallis, OR 97330-1410

Manifest:

Name:	RITE AID NO 5366
Year :	1997
RCRA Id :	OR0001021039
Inactive :	2001-03-09 00:00:00
Status:	Small quantity generator
Manifest :	04927
Ship Date :	09/11/1997
TSD :	ORD981766124
WS Num:	1
Transporter:	Not reported
Ship Qty :	Not reported
Rpt Unit :	Not reported
Off Mng :	M014
EPA Waste Codes:	D011
Waste Description:	Waste photo fixer solution
Total Amt Of Waste Stream Generated in Reporting Yr 1:	1606
Total Amt Of Waste Stream Generated in Reporting Yr 2:	112

Name:	RITE AID NO 5366
Year :	1997
RCRA Id :	OR0001021039
Inactive :	2001-03-09 00:00:00
Status:	Small quantity generator
Manifest :	07873
Ship Date :	07/09/1997
TSD :	ORD981766124
WS Num:	1
Transporter:	Not reported
Ship Qty :	Not reported
Rpt Unit :	Not reported
Off Mng :	M014
EPA Waste Codes:	D011
Waste Description:	Waste photo fixer solution
Total Amt Of Waste Stream Generated in Reporting Yr 1:	1606
Total Amt Of Waste Stream Generated in Reporting Yr 2:	283

Name:	RITE AID NO 5366
Year :	1997
RCRA Id :	OR0001021039
Inactive :	2001-03-09 00:00:00
Status:	Small quantity generator
Manifest :	133709

RITE AID NO 5366 (Continued) **S125247058**

Ship Date : 03/03/1997
TSD : ORD981766124
WS Num: 1
Transporter: Not reported
Ship Qty : Not reported
Rpt Unit : Not reported
Off Mng : M014
EPA Waste Codes: D011
Waste Description: Waste photo fixer solution
Total Amt Of Waste Stream Generated in Reporting Yr 1: 1606
Total Amt Of Waste Stream Generated in Reporting Yr 2: 45

Name: RITE AID NO 5366
Year : 1997
RCRA Id : OR0001021039
Inactive : 2001-03-09 00:00:00
Status: Small quantity generator
Manifest : 300192
Ship Date : 10/24/1997
TSD : ORD981766124
WS Num: 1
Transporter: Not reported
Ship Qty : Not reported
Rpt Unit : Not reported
Off Mng : M014
EPA Waste Codes: D011
Waste Description: Waste photo fixer solution
Total Amt Of Waste Stream Generated in Reporting Yr 1: 1606
Total Amt Of Waste Stream Generated in Reporting Yr 2: 45

Name: RITE AID NO 5366
Year : 1997
RCRA Id : OR0001021039
Inactive : 2001-03-09 00:00:00
Status: Small quantity generator
Manifest : 38243
Ship Date : 05/19/1997
TSD : ORD981766124
WS Num: 1
Transporter: Not reported
Ship Qty : Not reported
Rpt Unit : Not reported
Off Mng : M014
EPA Waste Codes: D011
Waste Description: Waste photo fixer solution
Total Amt Of Waste Stream Generated in Reporting Yr 1: 1606
Total Amt Of Waste Stream Generated in Reporting Yr 2: 159

Name: RITE AID NO 5366
Year : 1997
RCRA Id : OR0001021039
Inactive : 2001-03-09 00:00:00
Status: Small quantity generator
Manifest : 38243
Ship Date : 08/08/1997
TSD : ORD981766124
WS Num: 1

RITE AID NO 5366 (Continued) **S125247058**

Transporter: Not reported
Ship Qty : Not reported
Rpt Unit : Not reported
Off Mng : M014
EPA Waste Codes: D011
Waste Description: Waste photo fixer solution
Total Amt Of Waste Stream Generated in Reporting Yr 1: 1606
Total Amt Of Waste Stream Generated in Reporting Yr 2: 79

Name: RITE AID NO 5366
Year : 1997
RCRA Id : OR0001021039
Inactive : 2001-03-09 00:00:00
Status: Small quantity generator
Manifest : 43848
Ship Date : 08/27/1997
TSD : ORD981766124
WS Num: 1
Transporter: Not reported
Ship Qty : Not reported
Rpt Unit : Not reported
Off Mng : M014
EPA Waste Codes: D011
Waste Description: Waste photo fixer solution
Total Amt Of Waste Stream Generated in Reporting Yr 1: 1606
Total Amt Of Waste Stream Generated in Reporting Yr 2: 57

Name: RITE AID NO 5366
Year : 1997
RCRA Id : OR0001021039
Inactive : 2001-03-09 00:00:00
Status: Small quantity generator
Manifest : 48161
Ship Date : 08/04/1997
TSD : ORD981766124
WS Num: 1
Transporter: Not reported
Ship Qty : Not reported
Rpt Unit : Not reported
Off Mng : M014
EPA Waste Codes: D011
Waste Description: Waste photo fixer solution
Total Amt Of Waste Stream Generated in Reporting Yr 1: 1606
Total Amt Of Waste Stream Generated in Reporting Yr 2: 159

Name: RITE AID NO 5366
Year : 1997
RCRA Id : OR0001021039
Inactive : 2001-03-09 00:00:00
Status: Small quantity generator
Manifest : 48234
Ship Date : 05/08/1997
TSD : ORD981766124
WS Num: 1
Transporter: Not reported
Ship Qty : Not reported
Rpt Unit : Not reported

RITE AID NO 5366 (Continued) **S125247058**

Off Mng : M014
EPA Waste Codes: D011
Waste Description: Waste photo fixer solution
Total Amt Of Waste Stream Generated in Reporting Yr 1: 1606
Total Amt Of Waste Stream Generated in Reporting Yr 2: 79

Name: RITE AID NO 5366
Year : 1997
RCRA Id : OR0001021039
Inactive : 2001-03-09 00:00:00
Status: Small quantity generator
Manifest : 49700
Ship Date : 01/28/1997
TSD : ORD981766124
WS Num: 1
Transporter: Not reported
Ship Qty : Not reported
Rpt Unit : Not reported
Off Mng : M014
EPA Waste Codes: D011
Waste Description: Waste photo fixer solution
Total Amt Of Waste Stream Generated in Reporting Yr 1: 1606
Total Amt Of Waste Stream Generated in Reporting Yr 2: 57

Click this hyperlink while viewing on your computer to access
5 additional OR_MANIFEST: record(s) in the EDR Site Report.

Name: RITE AID NO 5366
Year : 1997
RCRA Id : OR0001021039
Inactive : 2001-03-09 00:00:00
Status: Small quantity generator
Manifest : 59549
Ship Date : 12/28/1997
TSD : ORD981766124
WS Num: 1
Transporter: Not reported
Ship Qty : Not reported
Rpt Unit : Not reported
Off Mng : M014
EPA Waste Codes: D011
Waste Description: Waste photo fixer solution
Total Amt Of Waste Stream Generated in Reporting Yr 1: 1606
Total Amt Of Waste Stream Generated in Reporting Yr 2: 56

Name: RITE AID NO 5366
Year : 1997
RCRA Id : OR0001021039
Inactive : 2001-03-09 00:00:00
Status: Small quantity generator
Manifest : 71830
Ship Date : 12/31/1997
TSD : ORD981766124
WS Num: 1
Transporter: Not reported
Ship Qty : Not reported
Rpt Unit : Not reported

RITE AID NO 5366 (Continued) **S125247058**

Off Mng : M014
EPA Waste Codes: D011
Waste Description: Waste photo fixer solution
Total Amt Of Waste Stream Generated in Reporting Yr 1: 1606
Total Amt Of Waste Stream Generated in Reporting Yr 2: 9

Name: RITE AID NO 5366
Year : 1997
RCRA Id : OR0001021039
Inactive : 2001-03-09 00:00:00
Status: Small quantity generator
Manifest : 77547
Ship Date : 06/23/1997
TSD : ORD981766124
WS Num: 1
Transporter: Not reported
Ship Qty : Not reported
Rpt Unit : Not reported
Off Mng : M014
EPA Waste Codes: D011
Waste Description: Waste photo fixer solution
Total Amt Of Waste Stream Generated in Reporting Yr 1: 1606
Total Amt Of Waste Stream Generated in Reporting Yr 2: 136

Name: RITE AID NO 5366
Year : 1997
RCRA Id : OR0001021039
Inactive : 2001-03-09 00:00:00
Status: Small quantity generator
Manifest : 84467
Ship Date : 08/25/1997
TSD : ORD981766124
WS Num: 1
Transporter: Not reported
Ship Qty : Not reported
Rpt Unit : Not reported
Off Mng : M014
EPA Waste Codes: D011
Waste Description: Waste photo fixer solution
Total Amt Of Waste Stream Generated in Reporting Yr 1: 1606
Total Amt Of Waste Stream Generated in Reporting Yr 2: 272

Name: RITE AID NO 5366
Year : 1997
RCRA Id : OR0001021039
Inactive : 2001-03-09 00:00:00
Status: Small quantity generator
Manifest : 90912
Ship Date : 06/12/1997
TSD : ORD981766124
WS Num: 1
Transporter: Not reported
Ship Qty : Not reported
Rpt Unit : Not reported
Off Mng : M014
EPA Waste Codes: D011
Waste Description: Waste photo fixer solution

RITE AID NO 5366 (Continued) **S125247058**

Total Amt Of Waste Stream Generated in Reporting Yr 1: 1606
Total Amt Of Waste Stream Generated in Reporting Yr 2: 57

CV480 **DICKERHOOF GENERAL CONTRACTING** **RCRA NonGen / NLR** **1015749261**
WNW **922 NW CIRCLE BLVD** **ORSTATE08276**
1/8-1/4 **CORVALLIS, OR 97330**
0.185 mi.
978 ft. **Site 3 of 3 in cluster CV**

Actual:
229 ft.

Focus Map:
3

RCRA Listings:

Date Form Received by Agency:	20091218
Handler Name:	Dickerhoof General Contracting
Handler Address:	922 NW CIRCLE BLVD
Handler City,State,Zip:	CORVALLIS, OR 97330-1410
EPA ID:	ORSTATE08276
Contact Name:	Not reported
Contact Address:	Not reported
Contact City,State,Zip:	Not reported
Contact Telephone:	Not reported
Contact Fax:	Not reported
Contact Email:	Not reported
Contact Title:	Not reported
EPA Region:	10
Land Type:	Other
Federal Waste Generator Description:	Not a generator, verified
Non-Notifier:	Not reported
Biennial Report Cycle:	Not reported
Accessibility:	Not reported
Active Site Indicator:	Not reported
State District Owner:	Not reported
State District:	Not reported
Mailing Address:	Not reported
Mailing City,State,Zip:	Not reported
Owner Name:	Not reported
Owner Type:	Not reported
Operator Name:	Not reported
Operator Type:	Not reported
Short-Term Generator Activity:	No
Importer Activity:	No
Mixed Waste Generator:	No
Transporter Activity:	No
Transfer Facility Activity:	No
Recycler Activity with Storage:	No
Small Quantity On-Site Burner Exemption:	No
Smelting Melting and Refining Furnace Exemption:	No
Underground Injection Control:	No
Off-Site Waste Receipt:	No
Universal Waste Indicator:	No
Universal Waste Destination Facility:	No
Federal Universal Waste:	No
Active Site State-Reg Handler:	---
Federal Facility Indicator:	Not reported
Hazardous Secondary Material Indicator:	NN
Sub-Part K Indicator:	Not reported
2018 GPRA Permit Baseline:	Not on the Baseline
2018 GPRA Renewals Baseline:	Not on the Baseline
202 GPRA Corrective Action Baseline:	No

DICKERHOOF GENERAL CONTRACTING (Continued) **1015749261**

Subject to Corrective Action Universe:	No
Non-TSDFs Where RCRA CA has Been Imposed Universe:	No
Corrective Action Priority Ranking:	No NCAPS ranking
Environmental Control Indicator:	No
Institutional Control Indicator:	No
Human Exposure Controls Indicator:	N/A
Groundwater Controls Indicator:	N/A
Significant Non-Complier Universe:	No
Unaddressed Significant Non-Complier Universe:	No
Addressed Significant Non-Complier Universe:	No
Significant Non-Complier With a Compliance Schedule Universe:	No
Financial Assurance Required:	Not reported
Handler Date of Last Change:	20140602
Recognized Trader-Importer:	No
Recognized Trader-Exporter:	No
Importer of Spent Lead Acid Batteries:	No
Exporter of Spent Lead Acid Batteries:	No
Recycler Activity Without Storage:	Not reported
Manifest Broker:	Not reported
Sub-Part P Indicator:	No

Historic Generators:

Receive Date:	20091218
Handler Name:	DICKERHOOF GENERAL CONTRACTING
Federal Waste Generator Description:	Not a generator, verified
State District Owner:	Not reported
Large Quantity Handler of Universal Waste:	No
Recognized Trader Importer:	No
Recognized Trader Exporter:	No
Spent Lead Acid Battery Importer:	No
Spent Lead Acid Battery Exporter:	No
Current Record:	Yes
Non Storage Recycler Activity:	Not reported
Electronic Manifest Broker:	Not reported

List of NAICS Codes and Descriptions:

NAICS Codes:	No NAICS Codes Found

Has the Facility Received Notices of Violations:

Found Violation:	Yes
Agency Which Determined Violation:	State
Violation Short Description:	Universal Waste - Small Quantity Handlers
Date Violation was Determined:	20091214
Actual Return to Compliance Date:	20100118
Return to Compliance Qualifier:	Documented
Violation Responsible Agency:	State
Scheduled Compliance Date:	20100127
Enforcement Identifier:	101
Date of Enforcement Action:	20091223
Enforcement Responsible Agency:	State
Enforcement Docket Number:	Not reported
Enforcement Attorney:	Not reported
Corrective Action Component:	No
Appeal Initiated Date:	Not reported
Appeal Resolution Date:	Not reported

DICKERHOOF GENERAL CONTRACTING (Continued) **1015749261**

Disposition Status Date: Not reported
Disposition Status: Not reported
Disposition Status Description: Not reported
Consent/Final Order Sequence Number: Not reported
Consent/Final Order Respondent Name: Not reported
Consent/Final Order Lead Agency: Not reported
Enforcement Type: NOTICE OF NONCOMPLIANCE
Enforcement Responsible Person: ORSSY
Enforcement Responsible Sub-Organization: WR
SEP Sequence Number: Not reported
SEP Expenditure Amount: Not reported
SEP Scheduled Completion Date: Not reported
SEP Actual Date: Not reported
SEP Defaulted Date: Not reported
SEP Type: Not reported
SEP Type Description: Not reported
Proposed Amount: Not reported
Final Monetary Amount: Not reported
Paid Amount: Not reported
Final Count: Not reported
Final Amount: Not reported

Found Violation: Yes
Agency Which Determined Violation: State
Violation Short Description: Universal Waste - Small Quantity Handlers
Date Violation was Determined: 20091214
Actual Return to Compliance Date: 20100118
Return to Compliance Qualifier: Documented
Violation Responsible Agency: State
Scheduled Compliance Date: 20100127
Enforcement Identifier: 101
Date of Enforcement Action: 20091223
Enforcement Responsible Agency: State
Enforcement Docket Number: Not reported
Enforcement Attorney: Not reported
Corrective Action Component: No
Appeal Initiated Date: Not reported
Appeal Resolution Date: Not reported
Disposition Status Date: Not reported
Disposition Status: Not reported
Disposition Status Description: Not reported
Consent/Final Order Sequence Number: Not reported
Consent/Final Order Respondent Name: Not reported
Consent/Final Order Lead Agency: Not reported
Enforcement Type: NOTICE OF NONCOMPLIANCE
Enforcement Responsible Person: ORSSY
Enforcement Responsible Sub-Organization: WR
SEP Sequence Number: Not reported
SEP Expenditure Amount: Not reported
SEP Scheduled Completion Date: Not reported
SEP Actual Date: Not reported
SEP Defaulted Date: Not reported
SEP Type: Not reported
SEP Type Description: Not reported
Proposed Amount: Not reported
Final Monetary Amount: Not reported
Paid Amount: Not reported

DICKERHOOF GENERAL CONTRACTING (Continued) **1015749261**

Final Count: Not reported
Final Amount: Not reported

Found Violation: Yes
Agency Which Determined Violation: State
Violation Short Description: Universal Waste - Small Quantity Handlers
Date Violation was Determined: 20091214
Actual Return to Compliance Date: 20100118
Return to Compliance Qualifier: Documented
Violation Responsible Agency: State
Scheduled Compliance Date: 20100127
Enforcement Identifier: 101
Date of Enforcement Action: 20091223
Enforcement Responsible Agency: State
Enforcement Docket Number: Not reported
Enforcement Attorney: Not reported
Corrective Action Component: No
Appeal Initiated Date: Not reported
Appeal Resolution Date: Not reported
Disposition Status Date: Not reported
Disposition Status: Not reported
Disposition Status Description: Not reported
Consent/Final Order Sequence Number: Not reported
Consent/Final Order Respondent Name: Not reported
Consent/Final Order Lead Agency: Not reported
Enforcement Type: NOTICE OF NONCOMPLIANCE
Enforcement Responsible Person: ORSSY
Enforcement Responsible Sub-Organization: WR
SEP Sequence Number: Not reported
SEP Expenditure Amount: Not reported
SEP Scheduled Completion Date: Not reported
SEP Actual Date: Not reported
SEP Defaulted Date: Not reported
SEP Type: Not reported
SEP Type Description: Not reported
Proposed Amount: Not reported
Final Monetary Amount: Not reported
Paid Amount: Not reported
Final Count: Not reported
Final Amount: Not reported

Evaluation Action Summary:
Evaluation Date: 20091214
Evaluation Responsible Agency: State
Found Violation: Yes
Evaluation Type Description: COMPLIANCE EVALUATION INSPECTION
Evaluation Responsible Person Identifier: ORSSY
Evaluation Responsible Sub-Organization: WR
Actual Return to Compliance Date: 20100118
Scheduled Compliance Date: 20100127
Date of Request: Not reported
Date Response Received: Not reported
Request Agency: Not reported
Former Citation: Not reported

Evaluation Date: 20091214
Evaluation Responsible Agency: State

DICKERHOOF GENERAL CONTRACTING (Continued) **1015749261**

Found Violation:	Yes
Evaluation Type Description:	COMPLIANCE EVALUATION INSPECTION
Evaluation Responsible Person Identifier:	ORSSY
Evaluation Responsible Sub-Organization:	WR
Actual Return to Compliance Date:	20100118
Scheduled Compliance Date:	20100127
Date of Request:	Not reported
Date Response Received:	Not reported
Request Agency:	Not reported
Former Citation:	Not reported
Evaluation Date:	20091214
Evaluation Responsible Agency:	State
Found Violation:	Yes
Evaluation Type Description:	COMPLIANCE EVALUATION INSPECTION
Evaluation Responsible Person Identifier:	ORSSY
Evaluation Responsible Sub-Organization:	WR
Actual Return to Compliance Date:	20100118
Scheduled Compliance Date:	20100127
Date of Request:	Not reported
Date Response Received:	Not reported
Request Agency:	Not reported
Former Citation:	Not reported

CW481 **CLAYTON'S AUTO REPAIR** **OR ECSI** **S110638445**
ESE **787 NE CIRCLE BLVD.** **N/A**
1/8-1/4 **CORVALLIS, OR 97330**
0.187 mi.
989 ft. **Site 1 of 2 in cluster CW**

Actual:
228 ft.

Focus Map:
4

ECSI:

Name:	CLAYTON'S AUTO REPAIR
Address:	787 NE CIRCLE BLVD.
City,State,Zip:	CORVALLIS, OR 97330
State ID Number:	5395
Brown ID:	0
Study Area:	False
Region ID:	3
Legislatve ID:	0
Investigation:	No Further Action
FACA ID:	34377
Further Action:	0
Lat/Long (dms):	44 35 21.10 / -123 14 56.40
County Code:	2.00
Score Value:	Not reported
Cerclis ID:	Not reported
Township Coord.:	11.00
Township Zone:	S
Range Coord:	5.00
Range Zone:	W
Section Coord:	25
Qtr Section:	Not reported
Tax Lots:	00302
Size:	0.32 acres
NPL:	False
Orphan:	False
Updated By:	KDAUGHE

CLAYTON'S AUTO REPAIR (Continued) **S110638445**

Update Date: 07/17/2023
Created Date: 08/13/2010
Decode For RegionID: Western Region
Decode For BrownID: Not reported
Decode For Furtheract: Not reported
Decode For Investstat: No Further Action
Decode For Legislative: Not reported

Narrative:

NARR ID: 5752820
NARR Code: Site Contacts
Created By: SSADOFS
Created Date: 02/08/2011
Updated By: SSADOFS
Updated Date: 02/08/2011
Decode for NarcdID: Site Contacts
NARR Comments: Rose Robinson 72-221 Magnesia Falls Drive Rancho Mirage, CA 92270 503-703-5000 Robert and Connie Durham Clayton s Auto Repair 797 NE Circle Blvd, Corvallis, OR 97330 541-259-5457 Dan Robinson PO Box 200o N. Plains, OR 97133 503-647-2000

NARR ID: 5752375
NARR Code: Contamination
Created By: SSADOFS
Created Date: 08/13/2010
Updated By: GWISTAR
Updated Date: 10/19/2010
Decode for NarcdID: Contamination
NARR Comments: (8/13/10 SJS/SAS) The Site has been an automobile service station since the mid-1970s. Various hazardous materials and petroleum producs associated with vehicle maintenence are or have been stored and used on site. The site is very close to the Lawndale area, where PCE, TCE and decay products have been detected in several domestic wells.

NARR ID: 5752821
NARR Code: General Site Description
Created By: SSADOFS
Created Date: 02/08/2011
Updated By: GWISTAR
Updated Date: 02/23/2011
Decode for NarcdID: General Site Description
NARR Comments: The site and surrounding areas are zoned for general industrial use and areas beyond the site are characterized by mixed use commercial and residential developments. A residential neighborhood exists immediately northeast of the site, across NE Belvue St.

NARR ID: 5752822
NARR Code: Remedial Action
Created By: SSADOFS
Created Date: 02/08/2011
Updated By: SSADOFS
Updated Date: 12/12/2011
Decode for NarcdID: Remedial Action
NARR Comments: (2/8/11 SJS/SAS) Clayton s Auto Repair operates as a full service automotive repair and maintenance facility and generates approximately 650 gallons of used fluids, including transmission fluid, used oil, and coolant, per year. The site stores aerosol brake

CLAYTON'S AUTO REPAIR (Continued) **S110638445**

cleaner, Bioremedial brand parts solution, used oil, transmission fluid, and coolant. Oil is stored during summer months and burned in a furnace on-site for heating. Used oil storage includes ten, 55 gallon drums for stored at the west end of the building on-site and a 200 gallon inside storage tank. The site owner notes that metal waste is removed by local recycler, oil waste is removed by refining company; there is no mention of a licensed transporter that picks up and recycles solvents or other hazardous waste. Aside from the past disposal of oil in the ditch mentioned above, there have been no other known releases of hazardous substances at this site. However, this site is part of the Lawndale Groundwater study area, where chlorinated solvents have been detected in several domestic wells. (12/12/11 SJS/SAS) Investigation of this site during the Lawndale area wide PA showed no contaminants above detection limits.

Administrative Action:

Action ID: 9443
Region: Western Region
Complete Date: 12/12/2011
Rank Value: Not reported
Cleanup Flag: False
Created Date: 12/12/2011
Decode for AgencyID: Department of Environmental Quality
Decode for RegionID: Western Region
Category: Remedial Action
Action Code Flag: False
Action: NO FURTHER STATE ACTION REQUIRED
Further Action: 0
Comments: Not reported

Action ID: 9424
Region: Not reported
Complete Date: 08/13/2010
Rank Value: Not reported
Cleanup Flag: False
Created Date: 08/13/2010
Decode for AgencyID: Department of Environmental Quality
Decode for RegionID: Not reported
Category: Administrative Action
Action Code Flag: False
Action: Site added to database
Further Action: Not reported
Comments: Not reported

Action ID: 9425
Region: Western Region
Complete Date: 02/08/2011
Rank Value: Not reported
Cleanup Flag: False
Created Date: 08/13/2010
Decode for AgencyID: Department of Environmental Quality
Decode for RegionID: Western Region
Category: Remedial Action
Action Code Flag: False
Action: SITE EVALUATION
Further Action: High
Comments: Not reported

CLAYTON'S AUTO REPAIR (Continued) **S110638445**

Action ID: 9510
Region: Western Region
Complete Date: 02/08/2011
Rank Value: Not reported
Cleanup Flag: False
Created Date: 02/08/2011
Decode for AgencyID: Department of Environmental Quality
Decode for RegionID: Western Region
Category: Remedial Action
Action Code Flag: False
Action: State Expanded Preliminary Assessment recommended (XPA)
Further Action: High
Comments: Not reported

Action ID: 9449
Region: Western Region
Complete Date: 02/08/2011
Rank Value: Not reported
Cleanup Flag: False
Created Date: 02/08/2011
Decode for AgencyID: Department of Environmental Quality
Decode for RegionID: Western Region
Category: Listing Action
Action Code Flag: False
Action: Insufficient information to list
Further Action: High
Comments: Not reported

CW482 **CLAYTONS AUTO REPAIR & SERVICE INC** **RCRA NonGen / NLR** **1005417785**
ESE **787 NE CIRCLE BLVD** **ORQ000015941**
1/8-1/4 **CORVALLIS, OR 97330**
0.187 mi.
989 ft. **Site 2 of 2 in cluster CW**

Actual:
228 ft.

Focus Map:
4

RCRA Listings:
Date Form Received by Agency: 20001011
Handler Name: Claytons Auto Repair & Service Inc
Handler Address: 787 NE CIRCLE BLVD
Handler City,State,Zip: CORVALLIS, OR 97330
EPA ID: ORQ000015941
Contact Name: CLAYTON RASMUSSEN
Contact Address: 787 NE CIRCLE BLVD
Contact City,State,Zip: CORVALLIS, OR 97330
Contact Telephone: 541-752-2263
Contact Fax: Not reported
Contact Email: Not reported
Contact Title: Not reported
EPA Region: 10
Land Type: Private
Federal Waste Generator Description: Not a generator, verified
Non-Notifier: Not reported
Biennial Report Cycle: Not reported
Accessibility: Not reported
Active Site Indicator: Handler Activities
State District Owner: Not reported
State District: Not reported
Mailing Address: 787 NE CIRCLE BLVD
Mailing City,State,Zip: CORVALLIS, OR 97330

CLAYTONS AUTO REPAIR & SERVICE INC (Continued) **1005417785**

Owner Name:	Clayton'S Auto Repair And Service Inc
Owner Type:	Private
Operator Name:	Clayton'S Auto Repair And Service Inc
Operator Type:	Private
Short-Term Generator Activity:	No
Importer Activity:	No
Mixed Waste Generator:	No
Transporter Activity:	No
Transfer Facility Activity:	No
Recycler Activity with Storage:	No
Small Quantity On-Site Burner Exemption:	No
Smelting Melting and Refining Furnace Exemption:	No
Underground Injection Control:	No
Off-Site Waste Receipt:	No
Universal Waste Indicator:	No
Universal Waste Destination Facility:	No
Federal Universal Waste:	No
Active Site State-Reg Handler:	---
Federal Facility Indicator:	Not reported
Hazardous Secondary Material Indicator:	NN
Sub-Part K Indicator:	Not reported
2018 GPRA Permit Baseline:	Not on the Baseline
2018 GPRA Renewals Baseline:	Not on the Baseline
202 GPRA Corrective Action Baseline:	No
Subject to Corrective Action Universe:	No
Non-TSDFs Where RCRA CA has Been Imposed Universe:	No
Corrective Action Priority Ranking:	No NCAPS ranking
Environmental Control Indicator:	No
Institutional Control Indicator:	No
Human Exposure Controls Indicator:	N/A
Groundwater Controls Indicator:	N/A
Significant Non-Complier Universe:	No
Unaddressed Significant Non-Complier Universe:	No
Addressed Significant Non-Complier Universe:	No
Significant Non-Complier With a Compliance Schedule Universe:	No
Financial Assurance Required:	Not reported
Handler Date of Last Change:	20140103
Recognized Trader-Importer:	No
Recognized Trader-Exporter:	No
Importer of Spent Lead Acid Batteries:	No
Exporter of Spent Lead Acid Batteries:	No
Recycler Activity Without Storage:	Not reported
Manifest Broker:	Not reported
Sub-Part P Indicator:	No

Handler - Owner Operator:

Owner/Operator Indicator:	Operator
Owner/Operator Name:	CLAYTON'S AUTO REPAIR AND SERVICE INC
Legal Status:	Private
Date Became Current:	20001011
Date Ended Current:	Not reported
Owner/Operator Address:	787 NE CIRCLE BLVD
Owner/Operator City,State,Zip:	CORVALLIS, OR 97330
Owner/Operator Telephone:	541-752-2263
Owner/Operator Telephone Ext:	Not reported
Owner/Operator Fax:	Not reported

CLAYTONS AUTO REPAIR & SERVICE INC (Continued) **1005417785**

Owner/Operator Email: Not reported

Owner/Operator Indicator: Owner
Owner/Operator Name: CLAYTON'S AUTO REPAIR AND SERVICE INC
Legal Status: Private
Date Became Current: 20001011
Date Ended Current: Not reported
Owner/Operator Address: 787 NE CIRCLE BLVD
Owner/Operator City,State,Zip: CORVALLIS, OR 97330
Owner/Operator Telephone: 541-752-2263
Owner/Operator Telephone Ext: Not reported
Owner/Operator Fax: Not reported
Owner/Operator Email: Not reported

Historic Generators:
Receive Date: 20001011
Handler Name: CLAYTONS AUTO REPAIR & SERVICE INC
Federal Waste Generator Description: Not a generator, verified
State District Owner: Not reported
Large Quantity Handler of Universal Waste: No
Recognized Trader Importer: No
Recognized Trader Exporter: No
Spent Lead Acid Battery Importer: No
Spent Lead Acid Battery Exporter: No
Current Record: Yes
Non Storage Recycler Activity: Not reported
Electronic Manifest Broker: Not reported

List of NAICS Codes and Descriptions:
NAICS Code: 811111
NAICS Description: GENERAL AUTOMOTIVE REPAIR

Facility Has Received Notices of Violations:
Violations: No Violations Found

Evaluation Action Summary:
Evaluations: No Evaluations Found

483
East
1/8-1/4
0.189 mi.
997 ft.

WOOD-WORKS TOY COMPANY
505 SE VERA
CORVALLIS, OR 97333

OR LUST
FINDS
OR TANK HOT DECOM

1006868281
N/A

Actual:
228 ft.

Focus Map:
12

LUST:
Name: HEATING OIL TANK
Address: 505 SE VERA
City,State,Zip: CORVALLIS, OR 97333
Region: Western Region
Facility ID: 02-01-5151
Cleanup Received Date: 01/28/2001
Cleanup Start Date: 01/26/2001
Cleanup Complete Date: 03/22/2001
Decode for Region: West Region

WOOD-WORKS TOY COMPANY (Continued) **1006868281**

FINDS:
Registry ID: 110014312298

Click Here for FRS Facility Detail Report:

Environmental Interest/Information System:
The Oregon Department of Environmental Quality (DEQ) is a regulatory agency tasked with protecting the quality of Oregon's environment. DEQ uses a combination of technical assistance, inspections, and permitting to help public and private facilities and citizens understand and comply with state and federal environmental regulations.

Click this hyperlink while viewing on your computer to access additional FINDS: detail in the EDR Site Report.

TANK HOT DECOM:

HOT ID:	1879
Name:	Not reported
Address:	505 SE VERA
City,State,Zip:	CORVALLIS, OR 97333
Decommission Type:	In-Place
Decommissioned By:	Bill Goff Construction
Year:	2001
Decommission Date:	01/26/2001
File Closed Date:	03/13/2001
Comments:	Not reported

CR484 **LAWNDALE GROUNDWATER** **OR ECSI** **S110072111**
ESE **LAWNDALE PLACE** **N/A**
1/8-1/4 **CORVALLIS, OR 97330**
0.190 mi.
1002 ft. **Site 2 of 2 in cluster CR**

Actual:
229 ft.

Focus Map:
4

ECSI:

Name:	LAWNDALE GROUNDWATER
Address:	LAWNDALE PLACE
City,State,Zip:	CORVALLIS, OR 97330
State ID Number:	5273
Brown ID:	0
Study Area:	True
Region ID:	3
Legislatve ID:	0
Investigation:	Suspect
FACA ID:	113457
Further Action:	0
Lat/Long (dms):	44 35 24.70 / -123 14 55.00
County Code:	2.00
Score Value:	Not reported
Cerclis ID:	001002929
Township Coord.:	11.00
Township Zone:	S
Range Coord:	5.00
Range Zone:	W
Section Coord:	25
Qtr Section:	Not reported
Tax Lots:	Not reported
Size:	Not reported

LAWNDALE GROUNDWATER (Continued) **S110072111**

NPL: False
Orphan: True
Updated By: GWISTAR
Update Date: 06/22/2017
Created Date: 11/06/2009
Decode For RegionID: Western Region
Decode For BrownID: Not reported
Decode For Furtheract: Not reported
Decode For Investstat: Suspect
Decode For Legislative: Not reported

Hazardous Release:
Substance ID.: 121781
Haz Release ID: 387715
Qty Released: unk
Date Released: unk
Update Date: 02/23/2011
Update By: GWISTAR
Substance Code: 79-01-6
Substance Name: TRICHLOROETHYLENE
Substance Abbrev.: Not reported
Substance Category ID: 8523
Substance Category: Volatiles
Category Level: Not reported
Created By: Not reported
Created Date: 12/17/2002
Substance Category ID: 8545
Substance Category: Solvents of interest to Milwaukie Area GW study
Category Level: Not reported
Created By: Not reported
Created Date: 12/17/2002
Substance Category ID: 8523
Substance Category: Volatiles
Category Level: Not reported
Created By: Not reported
Created Date: 12/17/2002
Substance Category ID: 8545
Substance Category: Solvents of interest to Milwaukie Area GW study
Category Level: Not reported
Created By: Not reported
Created Date: 12/17/2002
Substance Alias ID: 317517
Sub Alias Name: ETHINYL TRICHLORIDE
Substance Alias ID: 317518
Sub Alias Name: ETHYLENE TRICHLORIDE
Substance Alias ID: 317519
Sub Alias Name: TCE
Substance Alias ID: 317520
Sub Alias Name: TRI-CLENE
Substance Alias ID: 317521
Sub Alias Name: TRICHLOROETHENE

Substance ID.: 121011
Haz Release ID: 387716
Qty Released: unk
Date Released: unk
Update Date: 02/23/2011
Update By: GWISTAR

LAWNDALE GROUNDWATER (Continued) **S110072111**

Substance Code: 127-18-4
Substance Name: TETRACHLOROETHYLENE
Substance Abbrev.: Not reported
Substance Category ID: 8519
Substance Category: Volatiles
Category Level: Not reported
Created By: Not reported
Created Date: 12/17/2002
Substance Category ID: 8551
Substance Category: Solvents of interest to Milwaukie Area GW study
Category Level: Not reported
Created By: Not reported
Created Date: 12/17/2002
Substance Category ID: 8519
Substance Category: Volatiles
Category Level: Not reported
Created By: Not reported
Created Date: 12/17/2002
Substance Category ID: 8551
Substance Category: Solvents of interest to Milwaukie Area GW study
Category Level: Not reported
Created By: Not reported
Created Date: 12/17/2002
Substance Alias ID: 316912
Sub Alias Name: ETHENE,TETRACHLORO-
Substance Alias ID: 316913
Sub Alias Name: ETHYLENE TETRACHLORIDE
Substance Alias ID: 316914
Sub Alias Name: PERCHLOROETHYLENE
Substance Alias ID: 316915
Sub Alias Name: PERCLENE
Substance Alias ID: 316916
Sub Alias Name: TETRACHLOROETHENE
Substance Alias ID: 316917
Sub Alias Name: TETRACHLOROETHENE,1,1,2,2-
Substance Alias ID: 316918
Sub Alias Name: TETRACHLOROETHYLENE,1,1,2,2-

Narrative:
NARR ID: 5751890
NARR Code: Contamination
Created By: GBROWN
Created Date: 01/08/2010
Updated By: GWISTAR
Updated Date: 03/22/2016
Decode for NarcdID: Contamination
NARR Comments: Site contamination consists of chlorinated solvents, mainly TCE and PCE at ppb concentrations typically in the low teens in some residential drinking water wells, decreasing to the east and south from the Lawndale neighborhood. The likely source of contamination is historical operations at Circle 9 Dry Cleaners, about 3,000 ft. west-southwest of the Site. The shape and extent of the Circle 9 plume between the eastern edge of Circle 9 and the westernmost well at the Site are undefined, but this plume appears to have affected wells in Lawndale.

NARR ID: 5756023
NARR Code: General Site Description

LAWNDALE GROUNDWATER (Continued) **S110072111**

Created By: GWISTAR
Created Date: 03/22/2016
Updated By: GWISTAR
Updated Date: 03/22/2016
Decode for NarcdID: General Site Description
NARR Comments: The Lawndale Groundwater site is centered about 1,000 feet east of the intersection of Hwy. 99 and NE Circle Blvd. in northern Corvallis. The Lawndale neighborhood is a small island of unincorporated properties surrounded by the City of Corvallis. Municipal water and sewer services are not available in Lawndale. In 2009, the chlorinated solvents trichloroethylene (TCE) and perchloroethylene (PCE) were found in groundwater at a Lawndale rental home, prompting a phased DEQ investigation of discovery and soil/groundwater sampling, followed by installation of carbon filtration systems on nine residential wells.

NARR ID: 5751891
NARR Code: Remedial Action
Created By: GBROWN
Created Date: 01/08/2010
Updated By: GWISTAR
Updated Date: 03/22/2016
Decode for NarcdID: Remedial Action
NARR Comments: In late 2009, drinking water service was set up to deliver water to affected Lawndale residents. In 2010, DEQ provided wellhead filtration systems for willing residents. In 2012, DEQ reached a settlement with owners of the Circle 9 Plaza property, which provided funding for DEQ to continue to monitor groundwater conditions and maintain the water filtration systems.

NARR ID: 5756024
NARR Code: Substances of Concern
Created By: GWISTAR
Created Date: 03/22/2016
Updated By: GWISTAR
Updated Date: 03/22/2016
Decode for NarcdID: Substances of Concern
NARR Comments: Trichloroethylene (TCE) and perchloroethylene (PCE).

NARR ID: 5751892
NARR Code: 1922
Created By: GBROWN
Created Date: 01/08/2010
Updated By: GWISTAR
Updated Date: 03/22/2016
Decode for NarcdID: Current Site Summary Statement
NARR Comments: [March 2016] DEQ has identified all affected wells with PCE/TCE contamination, and is providing and maintaining water filtration systems to all residents desiring treatment for water exceeding drinking-water standards. Future DEQ actions include ongoing annual well sampling and maintenance of treatment systems. DEQ will also coordinate with the City of Corvallis and Oregon Health Authority regarding potential extension of city water to Lawndale residents, via annexation or another process, should such an engineering approach be viable.

Administrative Action:
Action ID: 9450

LAWNDALE GROUNDWATER (Continued) **S110072111**

Region: Western Region
Complete Date: Not reported
Rank Value: Not reported
Cleanup Flag: False
Created Date: 09/20/2021
Decode for AgencyID: Department of Environmental Quality
Decode for RegionID: Western Region
Category: Remedial Action
Action Code Flag: False
Action: OPERATION and MAINTENANCE
Further Action: 0
Comments: Not reported

Action ID: 9482
Region: Western Region
Complete Date: 07/01/2011
Rank Value: Not reported
Cleanup Flag: False
Created Date: 07/01/2011
Decode for AgencyID: Department of Environmental Quality
Decode for RegionID: Western Region
Category: Remedial Action
Action Code Flag: False
Action: Federal Site Inspection recommended
Further Action: High
Comments: Not reported

Action ID: 9453
Region: Western Region
Complete Date: Not reported
Rank Value: Not reported
Cleanup Flag: False
Created Date: 03/24/2016
Decode for AgencyID: Department of Environmental Quality
Decode for RegionID: Western Region
Category: Remedial Action
Action Code Flag: False
Action: ORPHAN SITE
Further Action: 0
Comments: Not reported

Action ID: 9450
Region: Western Region
Complete Date: 09/20/2021
Rank Value: Not reported
Cleanup Flag: False
Created Date: 06/22/2017
Decode for AgencyID: Department of Environmental Quality
Decode for RegionID: Western Region
Category: Remedial Action
Action Code Flag: False
Action: OPERATION and MAINTENANCE
Further Action: 0
Comments: Not reported

Action ID: 9424
Region: Not reported

LAWNDALE GROUNDWATER (Continued) **S110072111**

Complete Date: 11/06/2009
Rank Value: Not reported
Cleanup Flag: False
Created Date: 11/06/2009
Decode for AgencyID: Department of Environmental Quality
Decode for RegionID: Not reported
Category: Administrative Action
Action Code Flag: False
Action: Site added to database
Further Action: Not reported
Comments: Not reported

Action ID: 9425
Region: Western Region
Complete Date: 12/01/2009
Rank Value: Not reported
Cleanup Flag: False
Created Date: 12/17/2009
Decode for AgencyID: Department of Environmental Quality
Decode for RegionID: Western Region
Category: Remedial Action
Action Code Flag: False
Action: SITE EVALUATION
Further Action: 0
Comments: Not reported

Action ID: 9491
Region: Western Region
Complete Date: 11/22/2010
Rank Value: Not reported
Cleanup Flag: False
Created Date: 01/07/2011
Decode for AgencyID: Department of Environmental Quality
Decode for RegionID: Western Region
Category: Remedial Action
Action Code Flag: False
Action: REMOVAL
Further Action: 0
Comments: Not reported

Action ID: 9456
Region: Western Region
Complete Date: 06/20/2011
Rank Value: Not reported
Cleanup Flag: False
Created Date: 05/23/2011
Decode for AgencyID: Department of Environmental Quality
Decode for RegionID: Western Region
Category: Remedial Action
Action Code Flag: False
Action: BASIC PRELIMINARY ASSESSEMENT
Further Action: High
Comments: Not reported

Action ID: 9421
Region: 0
Complete Date: 04/06/2011

LAWNDALE GROUNDWATER (Continued) **S110072111**

Rank Value: Not reported
Cleanup Flag: False
Created Date: 05/23/2011
Decode for AgencyID: Environmental Protection Agency
Decode for RegionID: Not reported
Category: EPA Led Action
Action Code Flag: False
Action: Site added to CERCLIS
Further Action: 0
Comments: Not reported

Action ID: 9480
Region: Western Region
Complete Date: 03/03/2011
Rank Value: Not reported
Cleanup Flag: False
Created Date: 06/10/2011
Decode for AgencyID: Department of Environmental Quality
Decode for RegionID: Western Region
Category: Remedial Action
Action Code Flag: False
Action: Federal Preliminary Assessment recommended
Further Action: High
Comments: Not reported

485
WNW
1/8-1/4
0.196 mi.
1033 ft.

FOSTER FARMS
855 NW 8TH ST
CORVALLIS, OR 97330

OR AST **S107594814**
OR SPILLS **N/A**
OR HSIS
OR NPDES

Actual:
224 ft.

Focus Map:
6

AST:
Facility ID: 4769
Name: FOSTER POULTRY FARMS
Address: 855 NW 8TH ST
City,State,Zip: CORVALLIS, OR 97330
Substance: AMMONIA ANHYDROUS
Reporting Quantities: Not reported
Quantity Units: Not reported
Physical State: Not reported
Storage 1: Above ground tank
Storage 2: Not reported
Owner-Operator Name: Denise
Direct Site Phone: 5417546211
Report Class: Annual
Report Year: 2022
Is Poisonous Gas: No
Is Poisonous Material: No
Is Biological Hazard: No
Is Radioactive Material: No
Is Explosive: No
Status: ACTIVE
Nature of Business: FURTHER PROCESSING OF POULTRY
NAICS Code: 311615
Maximum Daily Amount Code: 20
Maximum Daily Amount Code Range: 1,000-4,999
Maximum Daily Amount Units: lbs
Is Solid State: Yes

FOSTER FARMS (Continued) **S107594814**

Is Liquid State:	No
Is Gaseous State:	No
Is Combustible Dust:	No
Is Fire Hazard:	No
Is Sudden Release of Pressure Hazard:	No
Is Reactive Hazard:	No
Is Immediate Hazard:	No
Is Delayed Hazard:	No
Is Corrosive to Metal:	No
Is Flammable:	Yes
Is Gas Under Pressure:	Yes
Is Physical HNOC:	No
Is Emission of Gas With Water:	No
Is Organic Peroxide:	No
Is Oxidizer:	No
Is Pyrophoric liquid or solid:	No
Is Pyrophoric Gas:	No
Is Self-Heating:	No
Is Self-Reacting:	No
Is Acute Toxicity:	Yes
Is Aspiration Hazard:	No
Is Carcinogenicity:	No
Is Germ Cell Mutagenicity:	No
Is Health HNOC:	No
Is Reproductive Toxicity:	No
Is Respiratory or Skin Sensitization:	No
Is Serious Eye Damage or Eye Irritation:	Yes
Is Simple Asphyxiate:	No
Is Skin Corrosion or Irritation:	Yes
Is Specific Target Organ Toxicity:	No

Facility ID:	4769
Name:	FOSTER POULTRY FARMS
Address:	855 NW 8TH ST
City,State,Zip:	CORVALLIS, OR 97330
Substance:	CORN OIL
Reporting Quantities:	Not reported
Quantity Units:	Not reported
Physical State:	Not reported
Storage 1:	Above ground tank
Storage 2:	Not reported
Owner-Operator Name:	Denise
Direct Site Phone:	5417546211
Report Class:	Annual
Report Year:	2022
Is Poisonous Gas:	No
Is Poisonous Material:	No
Is Biological Hazard:	No
Is Radioactive Material:	No
Is Explosive:	No
Status:	ACTIVE
Nature of Business:	FURTHER PROCESSING OF POULTRY
NAICS Code:	311615
Maximum Daily Amount Code:	30
Maximum Daily Amount Code Range:	10,000-49,999
Maximum Daily Amount Units:	gal
Is Solid State:	No

FOSTER FARMS (Continued) **S107594814**

Is Liquid State:	Yes
Is Gaseous State:	No
Is Combustible Dust:	No
Is Fire Hazard:	No
Is Sudden Release of Pressure Hazard:	No
Is Reactive Hazard:	No
Is Immediate Hazard:	No
Is Delayed Hazard:	No
Is Corrosive to Metal:	No
Is Flammable:	No
Is Gas Under Pressure:	No
Is Physical HNOC:	Yes
Is Emission of Gas With Water:	No
Is Organic Peroxide:	No
Is Oxidizer:	No
Is Pyrophoric liquid or solid:	No
Is Pyrophoric Gas:	No
Is Self-Heating:	No
Is Self-Reacting:	No
Is Acute Toxicity:	No
Is Aspiration Hazard:	No
Is Carcinogenicity:	No
Is Germ Cell Mutagenicity:	No
Is Health HNOC:	No
Is Reproductive Toxicity:	No
Is Respiratory or Skin Sensitization:	No
Is Serious Eye Damage or Eye Irritation:	No
Is Simple Asphyxiate:	No
Is Skin Corrosion or Irritation:	No
Is Specific Target Organ Toxicity:	No

Facility ID:	4769
Name:	FOSTER FARMS
Address:	855 NW 8TH ST
City,State,Zip:	CORVALLIS, OR 97330
Substance:	AMMONIA ANHYDROUS
Reporting Quantities:	Not reported
Quantity Units:	Not reported
Physical State:	Not reported
Storage 1:	Above ground tank
Storage 2:	Not reported
Owner-Operator Name:	Denise
Direct Site Phone:	5417546211
Report Class:	Annual
Report Year:	2021
Is Poisonous Gas:	No
Is Poisonous Material:	No
Is Biological Hazard:	No
Is Radioactive Material:	No
Is Explosive:	No
Status:	Not reported
Nature of Business:	FURTHER PROCESSING OF POULTRY
NAICS Code:	311615
Maximum Daily Amount Code:	20
Maximum Daily Amount Code Range:	1,000-4,999
Maximum Daily Amount Units:	lbs
Is Solid State:	Yes

FOSTER FARMS (Continued) **S107594814**

Is Liquid State:	No
Is Gaseous State:	No
Is Combustible Dust:	No
Is Fire Hazard:	No
Is Sudden Release of Pressure Hazard:	No
Is Reactive Hazard:	No
Is Immediate Hazard:	No
Is Delayed Hazard:	No
Is Corrosive to Metal:	No
Is Flammable:	Yes
Is Gas Under Pressure:	Yes
Is Physical HNOC:	No
Is Emission of Gas With Water:	No
Is Organic Peroxide:	No
Is Oxidizer:	No
Is Pyrophoric liquid or solid:	No
Is Pyrophoric Gas:	No
Is Self-Heating:	No
Is Self-Reacting:	No
Is Acute Toxicity:	Yes
Is Aspiration Hazard:	No
Is Carcinogenicity:	No
Is Germ Cell Mutagenicity:	No
Is Health HNOC:	No
Is Reproductive Toxicity:	No
Is Respiratory or Skin Sensitization:	No
Is Serious Eye Damage or Eye Irritation:	Yes
Is Simple Asphyxiate:	No
Is Skin Corrosion or Irritation:	Yes
Is Specific Target Organ Toxicity:	No

Facility ID:	4769
Name:	FOSTER FARMS
Address:	855 NW 8TH ST
City,State,Zip:	CORVALLIS, OR 97330
Substance:	CORN OIL
Reporting Quantities:	Not reported
Quantity Units:	Not reported
Physical State:	Not reported
Storage 1:	Above ground tank
Storage 2:	Not reported
Owner-Operator Name:	Denise
Direct Site Phone:	5417546211
Report Class:	Annual
Report Year:	2021
Is Poisonous Gas:	No
Is Poisonous Material:	No
Is Biological Hazard:	No
Is Radioactive Material:	No
Is Explosive:	No
Status:	Not reported
Nature of Business:	FURTHER PROCESSING OF POULTRY
NAICS Code:	311615
Maximum Daily Amount Code:	30
Maximum Daily Amount Code Range:	10,000-49,999
Maximum Daily Amount Units:	gal
Is Solid State:	No

FOSTER FARMS (Continued) **S107594814**

Is Liquid State:	Yes
Is Gaseous State:	No
Is Combustible Dust:	No
Is Fire Hazard:	No
Is Sudden Release of Pressure Hazard:	No
Is Reactive Hazard:	No
Is Immediate Hazard:	No
Is Delayed Hazard:	No
Is Corrosive to Metal:	No
Is Flammable:	No
Is Gas Under Pressure:	No
Is Physical HNOC:	Yes
Is Emission of Gas With Water:	No
Is Organic Peroxide:	No
Is Oxidizer:	No
Is Pyrophoric liquid or solid:	No
Is Pyrophoric Gas:	No
Is Self-Heating:	No
Is Self-Reacting:	No
Is Acute Toxicity:	No
Is Aspiration Hazard:	No
Is Carcinogenicity:	No
Is Germ Cell Mutagenicity:	No
Is Health HNOC:	No
Is Reproductive Toxicity:	No
Is Respiratory or Skin Sensitization:	No
Is Serious Eye Damage or Eye Irritation:	No
Is Simple Asphyxiate:	No
Is Skin Corrosion or Irritation:	No
Is Specific Target Organ Toxicity:	No

Facility ID:	4769
Name:	FOSTER FARMS
Address:	855 NW 8TH ST
City,State,Zip:	CORVALLIS, OR 97330
Substance:	AMMONIA ANHYDROUS
Reporting Quantities:	Not reported
Quantity Units:	Not reported
Physical State:	Not reported
Storage 1:	Above ground tank
Storage 2:	Not reported
Owner-Operator Name:	Denise
Direct Site Phone:	5417546211
Report Class:	Annual
Report Year:	2017
Is Poisonous Gas:	No
Is Poisonous Material:	No
Is Biological Hazard:	No
Is Radioactive Material:	No
Is Explosive:	No
Status:	Not reported
Nature of Business:	FURTHER PROCESSING OF POULTRY
NAICS Code:	311615
Maximum Daily Amount Code:	20
Maximum Daily Amount Code Range:	1,000-4,999
Maximum Daily Amount Units:	gal
Is Solid State:	No

FOSTER FARMS (Continued) **S107594814**

Is Liquid State:	No
Is Gaseous State:	Yes
Is Combustible Dust:	No
Is Fire Hazard:	No
Is Sudden Release of Pressure Hazard:	No
Is Reactive Hazard:	No
Is Immediate Hazard:	No
Is Delayed Hazard:	No
Is Corrosive to Metal:	No
Is Flammable:	Yes
Is Gas Under Pressure:	Yes
Is Physical HNOC:	No
Is Emission of Gas With Water:	No
Is Organic Peroxide:	No
Is Oxidizer:	No
Is Pyrophoric liquid or solid:	No
Is Pyrophoric Gas:	No
Is Self-Heating:	No
Is Self-Reacting:	No
Is Acute Toxicity:	Yes
Is Aspiration Hazard:	No
Is Carcinogenicity:	No
Is Germ Cell Mutagenicity:	No
Is Health HNOC:	No
Is Reproductive Toxicity:	No
Is Respiratory or Skin Sensitization:	No
Is Serious Eye Damage or Eye Irritation:	Yes
Is Simple Asphyxiate:	No
Is Skin Corrosion or Irritation:	Yes
Is Specific Target Organ Toxicity:	No

Facility ID:	4769
Name:	FOSTER FARMS
Address:	855 NW 8TH ST
City,State,Zip:	CORVALLIS, OR 97330
Substance:	AMMONIA ANHYDROUS
Reporting Quantities:	Not reported
Quantity Units:	Not reported
Physical State:	Not reported
Storage 1:	Above ground tank
Storage 2:	Not reported
Owner-Operator Name:	Denise
Direct Site Phone:	5417546211
Report Class:	Annual
Report Year:	2018
Is Poisonous Gas:	No
Is Poisonous Material:	No
Is Biological Hazard:	No
Is Radioactive Material:	No
Is Explosive:	No
Status:	Not reported
Nature of Business:	FURTHER PROCESSING OF POULTRY
NAICS Code:	311615
Maximum Daily Amount Code:	20
Maximum Daily Amount Code Range:	1,000-4,999
Maximum Daily Amount Units:	gal
Is Solid State:	No

FOSTER FARMS (Continued) **S107594814**

Is Liquid State:	No
Is Gaseous State:	Yes
Is Combustible Dust:	No
Is Fire Hazard:	No
Is Sudden Release of Pressure Hazard:	No
Is Reactive Hazard:	No
Is Immediate Hazard:	No
Is Delayed Hazard:	No
Is Corrosive to Metal:	No
Is Flammable:	Yes
Is Gas Under Pressure:	Yes
Is Physical HNOC:	No
Is Emission of Gas With Water:	No
Is Organic Peroxide:	No
Is Oxidizer:	No
Is Pyrophoric liquid or solid:	No
Is Pyrophoric Gas:	No
Is Self-Heating:	No
Is Self-Reacting:	No
Is Acute Toxicity:	Yes
Is Aspiration Hazard:	No
Is Carcinogenicity:	No
Is Germ Cell Mutagenicity:	No
Is Health HNOC:	No
Is Reproductive Toxicity:	No
Is Respiratory or Skin Sensitization:	No
Is Serious Eye Damage or Eye Irritation:	Yes
Is Simple Asphyxiate:	No
Is Skin Corrosion or Irritation:	Yes
Is Specific Target Organ Toxicity:	No

Facility ID:	4769
Name:	FOSTER FARMS
Address:	855 NW 8TH ST
City,State,Zip:	CORVALLIS, OR 97330
Substance:	AMMONIA ANHYDROUS
Reporting Quantities:	Not reported
Quantity Units:	Not reported
Physical State:	Not reported
Storage 1:	Above ground tank
Storage 2:	Not reported
Owner-Operator Name:	Denise
Direct Site Phone:	5417546211
Report Class:	Annual
Report Year:	2019
Is Poisonous Gas:	No
Is Poisonous Material:	No
Is Biological Hazard:	No
Is Radioactive Material:	No
Is Explosive:	No
Status:	Not reported
Nature of Business:	FURTHER PROCESSING OF POULTRY
NAICS Code:	311615
Maximum Daily Amount Code:	20
Maximum Daily Amount Code Range:	1,000-4,999
Maximum Daily Amount Units:	gal
Is Solid State:	No

FOSTER FARMS (Continued) **S107594814**

Is Liquid State:	No
Is Gaseous State:	Yes
Is Combustible Dust:	No
Is Fire Hazard:	No
Is Sudden Release of Pressure Hazard:	No
Is Reactive Hazard:	No
Is Immediate Hazard:	No
Is Delayed Hazard:	No
Is Corrosive to Metal:	No
Is Flammable:	Yes
Is Gas Under Pressure:	Yes
Is Physical HNOC:	No
Is Emission of Gas With Water:	No
Is Organic Peroxide:	No
Is Oxidizer:	No
Is Pyrophoric liquid or solid:	No
Is Pyrophoric Gas:	No
Is Self-Heating:	No
Is Self-Reacting:	No
Is Acute Toxicity:	Yes
Is Aspiration Hazard:	No
Is Carcinogenicity:	No
Is Germ Cell Mutagenicity:	No
Is Health HNOC:	No
Is Reproductive Toxicity:	No
Is Respiratory or Skin Sensitization:	No
Is Serious Eye Damage or Eye Irritation:	Yes
Is Simple Asphyxiate:	No
Is Skin Corrosion or Irritation:	Yes
Is Specific Target Organ Toxicity:	No

Facility ID:	4769
Name:	FOSTER FARMS
Address:	855 NW 8TH ST
City,State,Zip:	CORVALLIS, OR 97330
Substance:	AMMONIA ANHYDROUS
Reporting Quantities:	Not reported
Quantity Units:	Not reported
Physical State:	Not reported
Storage 1:	Above ground tank
Storage 2:	Not reported
Owner-Operator Name:	Denise
Direct Site Phone:	5417546211
Report Class:	Annual
Report Year:	2020
Is Poisonous Gas:	No
Is Poisonous Material:	No
Is Biological Hazard:	No
Is Radioactive Material:	No
Is Explosive:	No
Status:	Not reported
Nature of Business:	FURTHER PROCESSING OF POULTRY
NAICS Code:	311615
Maximum Daily Amount Code:	20
Maximum Daily Amount Code Range:	1,000-4,999
Maximum Daily Amount Units:	gal
Is Solid State:	No

FOSTER FARMS (Continued) **S107594814**

Is Liquid State:	No
Is Gaseous State:	Yes
Is Combustible Dust:	No
Is Fire Hazard:	No
Is Sudden Release of Pressure Hazard:	No
Is Reactive Hazard:	No
Is Immediate Hazard:	No
Is Delayed Hazard:	No
Is Corrosive to Metal:	No
Is Flammable:	Yes
Is Gas Under Pressure:	Yes
Is Physical HNOC:	No
Is Emission of Gas With Water:	No
Is Organic Peroxide:	No
Is Oxidizer:	No
Is Pyrophoric liquid or solid:	No
Is Pyrophoric Gas:	No
Is Self-Heating:	No
Is Self-Reacting:	No
Is Acute Toxicity:	Yes
Is Aspiration Hazard:	No
Is Carcinogenicity:	No
Is Germ Cell Mutagenicity:	No
Is Health HNOC:	No
Is Reproductive Toxicity:	No
Is Respiratory or Skin Sensitization:	No
Is Serious Eye Damage or Eye Irritation:	Yes
Is Simple Asphyxiate:	No
Is Skin Corrosion or Irritation:	Yes
Is Specific Target Organ Toxicity:	No

Facility ID:	4769
Name:	FOSTER FARMS
Address:	855 NW 8TH ST
City,State,Zip:	CORVALLIS, OR 97330
Substance:	CORN OIL
Reporting Quantities:	Not reported
Quantity Units:	Not reported
Physical State:	Not reported
Storage 1:	Above ground tank
Storage 2:	Not reported
Owner-Operator Name:	Denise
Direct Site Phone:	5417546211
Report Class:	Annual
Report Year:	2020
Is Poisonous Gas:	No
Is Poisonous Material:	No
Is Biological Hazard:	No
Is Radioactive Material:	No
Is Explosive:	No
Status:	Not reported
Nature of Business:	FURTHER PROCESSING OF POULTRY
NAICS Code:	311615
Maximum Daily Amount Code:	30
Maximum Daily Amount Code Range:	10,000-49,999
Maximum Daily Amount Units:	gal
Is Solid State:	No

FOSTER FARMS (Continued) **S107594814**

Is Liquid State:	Yes
Is Gaseous State:	No
Is Combustible Dust:	No
Is Fire Hazard:	No
Is Sudden Release of Pressure Hazard:	No
Is Reactive Hazard:	No
Is Immediate Hazard:	No
Is Delayed Hazard:	No
Is Corrosive to Metal:	No
Is Flammable:	No
Is Gas Under Pressure:	No
Is Physical HNOC:	Yes
Is Emission of Gas With Water:	No
Is Organic Peroxide:	No
Is Oxidizer:	No
Is Pyrophoric liquid or solid:	No
Is Pyrophoric Gas:	No
Is Self-Heating:	No
Is Self-Reacting:	No
Is Acute Toxicity:	No
Is Aspiration Hazard:	No
Is Carcinogenicity:	No
Is Germ Cell Mutagenicity:	No
Is Health HNOC:	No
Is Reproductive Toxicity:	No
Is Respiratory or Skin Sensitization:	No
Is Serious Eye Damage or Eye Irritation:	No
Is Simple Asphyxiate:	No
Is Skin Corrosion or Irritation:	No
Is Specific Target Organ Toxicity:	No

Facility ID:	4769
Name:	FOSTER FARMS
Address:	855 NW 8TH ST
City,State,Zip:	CORVALLIS, OR 97330
Substance:	AMMONIA ANHYDROUS
Reporting Quantities:	Not reported
Quantity Units:	Not reported
Physical State:	Not reported
Storage 1:	Above ground tank
Storage 2:	Not reported
Owner-Operator Name:	Denise
Direct Site Phone:	5417546211
Report Class:	Annual(Revision)
Report Year:	2018
Is Poisonous Gas:	No
Is Poisonous Material:	No
Is Biological Hazard:	No
Is Radioactive Material:	No
Is Explosive:	No
Status:	Not reported
Nature of Business:	FURTHER PROCESSING OF POULTRY
NAICS Code:	311615
Maximum Daily Amount Code:	20
Maximum Daily Amount Code Range:	1,000-4,999
Maximum Daily Amount Units:	gal
Is Solid State:	No

FOSTER FARMS (Continued) **S107594814**

Is Liquid State:	No
Is Gaseous State:	Yes
Is Combustible Dust:	No
Is Fire Hazard:	No
Is Sudden Release of Pressure Hazard:	No
Is Reactive Hazard:	No
Is Immediate Hazard:	No
Is Delayed Hazard:	No
Is Corrosive to Metal:	No
Is Flammable:	Yes
Is Gas Under Pressure:	Yes
Is Physical HNOC:	No
Is Emission of Gas With Water:	No
Is Organic Peroxide:	No
Is Oxidizer:	No
Is Pyrophoric liquid or solid:	No
Is Pyrophoric Gas:	No
Is Self-Heating:	No
Is Self-Reacting:	No
Is Acute Toxicity:	Yes
Is Aspiration Hazard:	No
Is Carcinogenicity:	No
Is Germ Cell Mutagenicity:	No
Is Health HNOC:	No
Is Reproductive Toxicity:	No
Is Respiratory or Skin Sensitization:	No
Is Serious Eye Damage or Eye Irritation:	Yes
Is Simple Asphyxiate:	No
Is Skin Corrosion or Irritation:	Yes
Is Specific Target Organ Toxicity:	No

Click this hyperlink while viewing on your computer to access additional OR AST: detail in the EDR Site Report.

OR SPILLS:

Name:	Not reported
Address:	855 NW 8TH ST
City,State,Zip:	CORVALLIS, OR 97330-6210
Facility ID:	1997-2995
Incident Status:	Archive
Material:	Not reported
Quantity:	400
Unit of Measure:	Gallons
Release Date:	12/09/1997
Description:	6000 gallon tank w/vegetable oil-broken seal-400 gallons of veg oil to sanitary sewer over pavement. Notified Corvallis WWTF of oil release at 1630.
Lat/Long:	44.57 / -123.26
Source:	Industrial Plant
Media:	Non-saturated soil, rock, etc.
Responsible Company:	Not reported
Responsible Address:	Not reported
Responsible City,St,Zip:	Not reported
Unknown Quantity Released:	Not reported
Maximum Potential Quantity:	Not reported
Quantity Recovered:	Not reported

FOSTER FARMS (Continued) **S107594814**

HSIS:

Name:	FOSTER FARMS
Address:	855 NW 8TH ST
City,State,Zip:	CORVALLIS, OR 97330
Facility ID:	004769
Department Or Division Of Company:	Not reported
Chemical Is Extremely Hazardous Substance (EHS:	Not reported
Contains 112R:	Not reported
Facility Has Written Emergency Plan:	Not reported
NAICS Code 1:	Not reported
NAICS Desc 1:	Not reported
NAICS Code 2:	Not reported
NAICS Desc 2:	Not reported
Manager Name:	Not reported
Business Phone:	Not reported
Mailing Address:	Not reported
Mailing City:	Not reported
Mailing State:	Not reported
Mailing Zip:	Not reported
No. of Employees:	Not reported
Day Phone:	Not reported
Placard:	Not reported
Fire Dept Code:	Not reported
FD:	CORVALLIS FD
Sprinkler System:	Not reported
Emergency Contact:	Not reported
Emergency Procedure:	Not reported
Business Type:	Not reported
Facility Type:	Private
Department:	CORVALLIS DELI PLANT
Status:	ACTIVE
Latitude:	44.5727
Longitude:	-123.262
Status TRI:	Active
Status RMP:	Active
Status PSM:	Inactive
Status CR2K:	Inactive
Status 302:	Inactive
Owner Name:	Denise Holmes
Last Reported ID:	37147
Case Number:	N/A
Chemical Name:	FLOOR QUAT GRANULES
EHS Name:	Not reported
Is Pure:	No
Is Mix:	Yes
Is EHS:	Not reported
Mixture Component:	Not reported
Maximum Daily Amount Code:	30
Maximum Daily Amount Unit:	lbs
Chemical Added Date:	05/30/2017
Is Chem PSM:	No
Is Chem 112R:	No
Is Chem 302:	No
Is Pesticide:	No
Is Fertilizer:	No
Physical State:	Solid
UNNA Number:	0

FOSTER FARMS (Continued) **S107594814**

NFPA Health:	Not reported
NFPA Flammability:	Not reported
NFPA Reactivity:	Not reported
NFPA Special Notice:	Not reported
Hazards:	Health SkinCorrosion
Number of Days Onsite:	365
Year:	2018
Case Number:	996316
Chemical Name:	E(LM)INATE LAD
EHS Name:	Not reported
Is Pure:	No
Is Mix:	Yes
Is EHS:	Not reported
Mixture Component:	Not reported
Maximum Daily Amount Code:	10
Maximum Daily Amount Unit:	gal
Chemical Added Date:	05/30/2017
Is Chem PSM:	No
Is Chem 112R:	No
Is Chem 302:	No
Is Pesticide:	No
Is Fertilizer:	No
Physical State:	Liquid
UNNA Number:	0
NFPA Health:	Not reported
NFPA Flammability:	Not reported
NFPA Reactivity:	Not reported
NFPA Special Notice:	Not reported
Hazards:	Physical HNOC
Number of Days Onsite:	365
Year:	2018
Case Number:	15630894
Chemical Name:	SB-FLOOR TREAT 2583
EHS Name:	Not reported
Is Pure:	No
Is Mix:	Yes
Is EHS:	Not reported
Mixture Component:	Not reported
Maximum Daily Amount Code:	21
Maximum Daily Amount Unit:	lbs
Chemical Added Date:	05/30/2017
Is Chem PSM:	No
Is Chem 112R:	No
Is Chem 302:	No
Is Pesticide:	No
Is Fertilizer:	No
Physical State:	Solid
UNNA Number:	1479
NFPA Health:	2
NFPA Flammability:	1
NFPA Reactivity:	1
NFPA Special Notice:	OX
Hazards:	Health SeriousEye, Health SkinCorrosion, Physical Oxidizer
Number of Days Onsite:	365
Year:	2018

FOSTER FARMS (Continued) **S107594814**

Case Number:	Not reported
Chemical Name:	Not reported
EHS Name:	Not reported
Is Pure:	Not reported
Is Mix:	Not reported
Is EHS:	Not reported
Mixture Component:	Not reported
Maximum Daily Amount Code:	Not reported
Maximum Daily Amount Unit:	Not reported
Chemical Added Date:	Not reported
Is Chem PSM:	Not reported
Is Chem 112R:	Not reported
Is Chem 302:	Not reported
Is Pesticide:	Not reported
Is Fertilizer:	Not reported
Physical State:	Not reported
UNNA Number:	Not reported
NFPA Health:	Not reported
NFPA Flammability:	Not reported
NFPA Reactivity:	Not reported
NFPA Special Notice:	Not reported
Hazards:	Not reported
Number of Days Onsite:	Not reported
Year:	Not reported

Case Number:	75456
Chemical Name:	FREON 22
EHS Name:	Not reported
Is Pure:	Yes
Is Mix:	No
Is EHS:	Not reported
Mixture Component:	Not reported
Maximum Daily Amount Code:	20
Maximum Daily Amount Unit:	gal
Chemical Added Date:	05/30/2017
Is Chem PSM:	No
Is Chem 112R:	No
Is Chem 302:	No
Is Pesticide:	No
Is Fertilizer:	No
Physical State:	Gas
UNNA Number:	1018
NFPA Health:	1
NFPA Flammability:	0
NFPA Reactivity:	1
NFPA Special Notice:	Not reported
Hazards:	Physical Flammable
Number of Days Onsite:	365
Year:	2018

Case Number:	N/A
Chemical Name:	AMMONIA ANHYDROUS
EHS Name:	AMMONIA
Is Pure:	Yes
Is Mix:	No
Is EHS:	Not reported
Mixture Component:	Not reported

FOSTER FARMS (Continued) **S107594814**

Maximum Daily Amount Code:	20
Maximum Daily Amount Unit:	gal
Chemical Added Date:	05/30/2017
Is Chem PSM:	Yes
Is Chem 112R:	No
Is Chem 302:	Yes
Is Pesticide:	No
Is Fertilizer:	No
Physical State:	Gas
UNNA Number:	1005
NFPA Health:	3
NFPA Flammability:	1
NFPA Reactivity:	0
NFPA Special Notice:	N/A
Hazards:	Health Acute, Health SeriousEye, Health SkinCorrosion, Physical Combustive, Physical Flammable
Number of Days Onsite:	365
Year:	2018

Case Number:	7647145
Chemical Name:	SALT
EHS Name:	Not reported
Is Pure:	Yes
Is Mix:	No
Is EHS:	Not reported
Mixture Component:	Not reported
Maximum Daily Amount Code:	31
Maximum Daily Amount Unit:	lbs
Chemical Added Date:	05/30/2017
Is Chem PSM:	No
Is Chem 112R:	No
Is Chem 302:	No
Is Pesticide:	No
Is Fertilizer:	No
Physical State:	Solid
UNNA Number:	N/A
NFPA Health:	1
NFPA Flammability:	0
NFPA Reactivity:	0
NFPA Special Notice:	N/A
Hazards:	Physical HNOC
Number of Days Onsite:	365
Year:	2018

Case Number:	63210560
Chemical Name:	DALSORB Q SERIES
EHS Name:	Not reported
Is Pure:	No
Is Mix:	Yes
Is EHS:	Not reported
Mixture Component:	Not reported
Maximum Daily Amount Code:	20
Maximum Daily Amount Unit:	lbs
Chemical Added Date:	05/30/2017
Is Chem PSM:	No
Is Chem 112R:	No
Is Chem 302:	No

FOSTER FARMS (Continued) **S107594814**

Is Pesticide:	No
Is Fertilizer:	No
Physical State:	Solid
UNNA Number:	Not reported
NFPA Health:	Not reported
NFPA Flammability:	Not reported
NFPA Reactivity:	Not reported
NFPA Special Notice:	Not reported
Hazards:	Health SeriousEye, Health SkinCorrosion, Health SpecificOrganToxicity, Physical Corrosive
Number of Days Onsite:	365
Year:	2018

Chemical:

Chemical Name:	FREON 22
Physical Description:	GAS
Case Number:	75456
Facility Id:	004769
Physical State Of The Substance:	3
Average Amount Possessed During The Year Code:	11
Maximum Amount Possessed During The Year Code:	11
Applicable Unit Of Measure Code:	2
Description Of The Unit Of Measure:	GALLONS
Type Code:	L
Description:	CYLINDER
Type Code:	Not reported
Temperature Description:	Not reported
Pressure of Code:	2
Pressure Description:	GREATER THAN NORMAL PRESSURE
Pressure of Code:	Not reported
Pressure Description:	Not reported
Temperature Description:	CRYOGENIC CONDITIONS
Temperature of The Hazardous Substance Code:	7
Temperature Description:	Not reported
Temperature of The Hazardous Substance Code:	Not reported
Days Hazardous Substance On Site During Year:	365
Is The Substance Protected A Trade Secret:	False
Description Of The Max Qnty Code:	500-999
Description Of The Avg Qnty Code:	500-999
Most Hazardous Ingridient:	CHLORODIFLUOROMETHANE
United Nations/north America 4 Digit Class Number:	1018
Hazard Rank:	2
EHS Ingredient:	Not reported
Substance Pure:	True
Substance Mix:	False
First Hazardous Class Code For Chemical:	Non-flammable Gas
Second Hazardous Class Code For Chemical:	Acute Health Hazard
Third Hazardous Class Code For Chemical:	Not reported
Hazard Class 1 Of The Chemical:	2.2
Hazard Class 2 Of The Chemical:	6.3
Hazard Class 3 Of The Chemical:	Not reported

Additional Chemical:

Chemical Is A Toxic 313 Chemical:	Y
EPA Pesticide Registration Number:	Not reported
Contains 112R:	N
Contains EHS:	N

FOSTER FARMS (Continued) **S107594814**

Fertilizer:	N
Pesticide:	N
Contains 313:	N

Chemical Name:	LEAD ACID BATTERIES-DRY
Physical Description:	SOLID
Case Number:	7439921
Facility Id:	004769
Physical State Of The Substance:	1
Average Amount Possessed During The Year Code:	20
Maximum Amount Possessed During The Year Code:	20
Applicable Unit Of Measure Code:	1
Description Of The Unit Of Measure:	POUNDS
Type Code:	R
Description:	OTHER
Type Code:	Not reported
Temperature Description:	Not reported
Pressure of Code:	1
Pressure Description:	NORMAL PRESSURE
Pressure of Code:	Not reported
Pressure Description:	Not reported
Temperature Description:	NORMAL TEMPERATURE
Temperature of The Hazardous Substance Code:	4
Temperature Description:	Not reported
Temperature of The Hazardous Substance Code:	Not reported
Days Hazardous Substance On Site During Year:	365
Is The Substance Protected A Trade Secret:	False
Description Of The Max Qnty Code:	1,000-4,999
Description Of The Avg Qnty Code:	1,000-4,999
Most Hazardous Ingridient:	LEAD
United Nations/north America 4 Digit Class Number:	Not reported
Hazard Rank:	4
EHS Ingredient:	NONE LISTED ON MSDS
Substance Pure:	False
Substance Mix:	True
First Hazardous Class Code For Chemical:	Acute Health Hazard
Second Hazardous Class Code For Chemical:	Chronic Health Hazard
Third Hazardous Class Code For Chemical:	Not reported
Hazard Class 1 Of The Chemical:	6.3
Hazard Class 2 Of The Chemical:	6.4
Hazard Class 3 Of The Chemical:	Not reported

Additional Chemical:

Chemical Is A Toxic 313 Chemical:	N
EPA Pesticide Registration Number:	Not reported
Contains 112R:	N
Contains EHS:	N
Fertilizer:	N
Pesticide:	N
Contains 313:	Y

Chemical Name:	SALT
Physical Description:	SOLID
Case Number:	7647145
Facility Id:	004769
Physical State Of The Substance:	1

FOSTER FARMS (Continued) **S107594814**

Average Amount Possessed During The Year Code:	21
Maximum Amount Possessed During The Year Code:	30
Applicable Unit Of Measure Code:	1
Description Of The Unit Of Measure:	POUNDS
Type Code:	J
Description:	BAG
Type Code:	Not reported
Temperature Description:	Not reported
Pressure of Code:	1
Pressure Description:	NORMAL PRESSURE
Pressure of Code:	Not reported
Pressure Description:	Not reported
Temperature Description:	NORMAL TEMPERATURE
Temperature of The Hazardous Substance Code:	4
Temperature Description:	Not reported
Temperature of The Hazardous Substance Code:	Not reported
Days Hazardous Substance On Site During Year:	365
Is The Substance Protected A Trade Secret:	False
Description Of The Max Qnty Code:	10,000-49,999
Description Of The Avg Qnty Code:	5,000-9,999
Most Hazardous Ingridient:	SODIUM CHLORIDE
United Nations/north America 4 Digit Class Number:	Not reported
Hazard Rank:	2
EHS Ingredient:	Not reported
Substance Pure:	True
Substance Mix:	False
First Hazardous Class Code For Chemical:	Acute Health Hazard
Second Hazardous Class Code For Chemical:	Not reported
Third Hazardous Class Code For Chemical:	Not reported
Hazard Class 1 Of The Chemical:	6.3
Hazard Class 2 Of The Chemical:	Not reported
Hazard Class 3 Of The Chemical:	Not reported

Additional Chemical:

Chemical Is A Toxic 313 Chemical:	N
EPA Pesticide Registration Number:	Not reported
Contains 112R:	N
Contains EHS:	N
Fertilizer:	N
Pesticide:	N
Contains 313:	N

Chemical Name:	DALSORB Q SERIES
Physical Description:	SOLID
Case Number:	63210560
Facility Id:	004769
Physical State Of The Substance:	1
Average Amount Possessed During The Year Code:	20
Maximum Amount Possessed During The Year Code:	20
Applicable Unit Of Measure Code:	1
Description Of The Unit Of Measure:	POUNDS
Type Code:	J
Description:	BAG
Type Code:	Not reported
Temperature Description:	Not reported
Pressure of Code:	1
Pressure Description:	NORMAL PRESSURE

FOSTER FARMS (Continued) **S107594814**

Pressure of Code:	Not reported
Pressure Description:	Not reported
Temperature Description:	NORMAL TEMPERATURE
Temperature of The Hazardous Substance Code:	4
Temperature Description:	Not reported
Temperature of The Hazardous Substance Code:	Not reported
Days Hazardous Substance On Site During Year:	365
Is The Substance Protected A Trade Secret:	False
Description Of The Max Qnty Code:	1,000-4,999
Description Of The Avg Qnty Code:	1,000-4,999
Most Hazardous Ingridient:	SODIUM SESQUICARBONATE
United Nations/north America 4 Digit Class Number:	Not reported
Hazard Rank:	2
EHS Ingredient:	Not reported
Substance Pure:	False
Substance Mix:	True
First Hazardous Class Code For Chemical:	Miscellaneous Hazardous Material
Second Hazardous Class Code For Chemical:	Not reported
Third Hazardous Class Code For Chemical:	Not reported
Hazard Class 1 Of The Chemical:	9.0
Hazard Class 2 Of The Chemical:	Not reported
Hazard Class 3 Of The Chemical:	Not reported

Additional Chemical:

Chemical Is A Toxic 313 Chemical:	Not reported
EPA Pesticide Registration Number:	Not reported
Contains 112R:	Not reported
Contains EHS:	Not reported
Fertilizer:	Not reported
Pesticide:	Not reported
Contains 313:	Not reported

Chemical Name:	FLOOR QUAT GRANULES
Physical Description:	SOLID
Case Number:	000000
Facility Id:	004769
Physical State Of The Substance:	1
Average Amount Possessed During The Year Code:	20
Maximum Amount Possessed During The Year Code:	21
Applicable Unit Of Measure Code:	1
Description Of The Unit Of Measure:	POUNDS
Type Code:	E
Description:	PLASTIC OR NON-METALLIC DRUM
Type Code:	Not reported
Temperature Description:	Not reported
Pressure of Code:	1
Pressure Description:	NORMAL PRESSURE
Pressure of Code:	Not reported
Pressure Description:	Not reported
Temperature Description:	NORMAL TEMPERATURE
Temperature of The Hazardous Substance Code:	4
Temperature Description:	Not reported
Temperature of The Hazardous Substance Code:	Not reported
Days Hazardous Substance On Site During Year:	365
Is The Substance Protected A Trade Secret:	False
Description Of The Max Qnty Code:	5,000-9,999
Description Of The Avg Qnty Code:	1,000-4,999

FOSTER FARMS (Continued) **S107594814**

Most Hazardous Ingridient:	NONE LISTED ON MSDS
United Nations/north America 4 Digit Class Number:	0000
Hazard Rank:	2
EHS Ingredient:	NONE LISTED ON MSDS
Substance Pure:	False
Substance Mix:	True
First Hazardous Class Code For Chemical:	Acute Health Hazard
Second Hazardous Class Code For Chemical:	Not reported
Third Hazardous Class Code For Chemical:	Not reported
Hazard Class 1 Of The Chemical:	6.3
Hazard Class 2 Of The Chemical:	Not reported
Hazard Class 3 Of The Chemical:	Not reported

Additional Chemical:

Chemical Is A Toxic 313 Chemical:	N
EPA Pesticide Registration Number:	Not reported
Contains 112R:	N
Contains EHS:	N
Fertilizer:	N
Pesticide:	N
Contains 313:	N

Chemical Name:	E(LM)INATE LAD
Physical Description:	LIQUID
Case Number:	996316
Facility Id:	004769
Physical State Of The Substance:	2
Average Amount Possessed During The Year Code:	10
Maximum Amount Possessed During The Year Code:	11
Applicable Unit Of Measure Code:	2
Description Of The Unit Of Measure:	GALLONS
Type Code:	E
Description:	PLASTIC OR NON-METALLIC DRUM
Type Code:	Not reported
Temperature Description:	Not reported
Pressure of Code:	1
Pressure Description:	NORMAL PRESSURE
Pressure of Code:	Not reported
Pressure Description:	Not reported
Temperature Description:	NORMAL TEMPERATURE
Temperature of The Hazardous Substance Code:	4
Temperature Description:	Not reported
Temperature of The Hazardous Substance Code:	Not reported
Days Hazardous Substance On Site During Year:	365
Is The Substance Protected A Trade Secret:	False
Description Of The Max Qnty Code:	500-999
Description Of The Avg Qnty Code:	200-499
Most Hazardous Ingridient:	POTASSIUM LACTATE
United Nations/north America 4 Digit Class Number:	0000
Hazard Rank:	2
EHS Ingredient:	NONE LISTED ON MSDS
Substance Pure:	False
Substance Mix:	True
First Hazardous Class Code For Chemical:	Acute Health Hazard
Second Hazardous Class Code For Chemical:	Not reported
Third Hazardous Class Code For Chemical:	Not reported
Hazard Class 1 Of The Chemical:	6.3

FOSTER FARMS (Continued) **S107594814**

Hazard Class 2 Of The Chemical:	Not reported
Hazard Class 3 Of The Chemical:	Not reported

Additional Chemical:

Chemical Is A Toxic 313 Chemical:	N
EPA Pesticide Registration Number:	Not reported
Contains 112R:	N
Contains EHS:	N
Fertilizer:	N
Pesticide:	N
Contains 313:	N

Chemical Name:	SB-FLOOR TREAT 2583
Physical Description:	SOLID
Case Number:	15630894
Facility Id:	004769
Physical State Of The Substance:	1
Average Amount Possessed During The Year Code:	20
Maximum Amount Possessed During The Year Code:	21
Applicable Unit Of Measure Code:	1
Description Of The Unit Of Measure:	POUNDS
Type Code:	E
Description:	PLASTIC OR NON-METALLIC DRUM
Type Code:	Not reported
Temperature Description:	Not reported
Pressure of Code:	1
Pressure Description:	NORMAL PRESSURE
Pressure of Code:	Not reported
Pressure Description:	Not reported
Temperature Description:	NORMAL TEMPERATURE
Temperature of The Hazardous Substance Code:	4
Temperature Description:	Not reported
Temperature of The Hazardous Substance Code:	Not reported
Days Hazardous Substance On Site During Year:	365
Is The Substance Protected A Trade Secret:	False
Description Of The Max Qnty Code:	5,000-9,999
Description Of The Avg Qnty Code:	1,000-4,999
Most Hazardous Ingridient:	SODIUM PERCARBONATE
United Nations/north America 4 Digit Class Number:	1479
Hazard Rank:	2
EHS Ingredient:	NONE LISTED ON MSDS
Substance Pure:	False
Substance Mix:	True
First Hazardous Class Code For Chemical:	Oxidizers
Second Hazardous Class Code For Chemical:	Corrosive Material
Third Hazardous Class Code For Chemical:	Not reported
Hazard Class 1 Of The Chemical:	5.1
Hazard Class 2 Of The Chemical:	8.0
Hazard Class 3 Of The Chemical:	Not reported

Additional Chemical:

Chemical Is A Toxic 313 Chemical:	N
EPA Pesticide Registration Number:	Not reported
Contains 112R:	N
Contains EHS:	N
Fertilizer:	N
Pesticide:	N

FOSTER FARMS (Continued) **S107594814**

Contains 313: N

NPDES:

Name:	FIRCREST FARMS
Address:	855 NW 8TH ST
City,State,Zip:	CORVALLIS, OR 97330-6210
WQ File Nbr:	107398
Legal Name:	FOSTER POULTRY FARMS, INC.
Region:	WR
Pri SIC:	2015
Latitude:	44.57
Longitude:	-123.26
Category:	STORMWATER
Permit Type:	GEN12F
Permit Active:	FALSE
Permit Description:	Industrial storm water - Food processing
Expiration Date:	09/30/1996
EPA Number:	ORR120120
UIC Facility:	FALSE
Admin Agent:	Salem Office
Last Action Date:	09/12/1994
Permit Writer:	Not reported
Compliance Inspector:	Miller, Julius
DMR Reviewer:	Reynolds, Dottie
Application Number:	996792
Class:	MINOR
Start Date:	10/30/1992
Region Decode:	West Region
Ownership:	PRIVATE
Permit Group:	NPDES General Permit - Industrial storm water discharges
EPA Class:	MINOR
Permit Number:	13393
Facility RID:	Not reported
Address 2:	Not reported
Program Name:	Not reported
Type Name:	Not reported
Facility Abbr. Name:	Not reported
Comments:	Not reported
Program Identifier:	Not reported
Permit RID:	Not reported
Ref Group Name:	Not reported
Permittee Name:	Not reported
Permit Status:	Not reported

CX486 **CORVALLIS, CITY OF - WWRP** **UST FINDER** **1028642120**
East **1304 NE 2ND ST** **N/A**
1/8-1/4 **CORVALLIS, OR 97330**
0.198 mi.
1043 ft. **Site 1 of 3 in cluster CX**

Actual:
205 ft.

Focus Map:
6

UST FINDER:

Object ID:	694276
Facility ID:	OR2032
Name:	CORVALLIS, CITY OF - WWRP
Address:	1304 NE 2ND ST
City,State,Zip:	CORVALLIS, OR 97330

CORVALLIS, CITY OF - WWRP (Continued) **1028642120**

Address Match Type:	StreetAddress
Open USTs:	0
Closed USTs:	1
TOS USTs:	0
Population 1500ft:	157
Private Wells 1500ft:	3
Within 100yr Floodplain:	No
Land Use:	Developed, Medium Intensity
Within SPA:	Yes
SPA PWS Facility ID:	OR4100003_11797
SPA Water Type:	SW - Surface Water
SPA Facility Type:	IN - Intake
SPA HUC12:	170900030609
Within WHPA:	No
WHPA PWS Facility ID:	Not reported
WHPA Water Type:	Not reported
WHPA Facility Type:	Not reported
WHPA HUC12:	Not reported
Facility Status:	Closed UST(s)
Date of Last Inspection:	Not reported
EPA Region:	10
Tribe:	Not reported
Coordinate Source:	Geocode
X Coord:	-123.253290666
Y Coord:	44.574301459
Latitude:	44.5743014593694
Longitude:	-123.253290666099

UST FINDER:

Object ID:	1561289
Facility ID:	OR2032
Tank ID:	OR2032_1
Tank Status:	Closed
Installation Date:	Not reported
Removal Date:	1989/08/01 16:00:00+00
Tank Capacity:	Not reported
Substances:	Diesel
Tank Wall Type:	Not reported

CX487 **CORVALLIS CITY OF** **OR AST** **S104326840**
East **1304 NE SECOND ST** **OR HSIS** **N/A**
1/8-1/4 **CORVALLIS, OR 97330** **OR NPDES**
0.198 mi.
1043 ft. **Site 2 of 3 in cluster CX**

Actual:
205 ft.

Focus Map:
6

AST:

Facility ID:	13383
Name:	CORVALLIS CITY OF
Address:	1304 NE SECOND ST
City,State,Zip:	CORVALLIS, OR 97330
Substance:	SODIUM BISULFITE SOLUTION
Reporting Quantities:	Not reported
Quantity Units:	Not reported
Physical State:	Not reported
Storage 1:	Above ground tank
Storage 2:	Not reported
Owner-Operator Name:	MARK

CORVALLIS CITY OF (Continued) **S104326840**

Direct Site Phone:	5417541757
Report Class:	Annual
Report Year:	2017
Is Poisonous Gas:	No
Is Poisonous Material:	No
Is Biological Hazard:	No
Is Radioactive Material:	No
Is Explosive:	No
Status:	Not reported
Nature of Business:	WASTEWATER TREATMENT
NAICS Code:	Not reported
Maximum Daily Amount Code:	21
Maximum Daily Amount Code Range:	5,000-9,999
Maximum Daily Amount Units:	gal
Is Solid State:	No
Is Liquid State:	Yes
Is Gaseous State:	No
Is Combustible Dust:	No
Is Fire Hazard:	No
Is Sudden Release of Pressure Hazard:	No
Is Reactive Hazard:	No
Is Immediate Hazard:	No
Is Delayed Hazard:	No
Is Corrosive to Metal:	No
Is Flammable:	No
Is Gas Under Pressure:	No
Is Physical HNOC:	No
Is Emission of Gas With Water:	No
Is Organic Peroxide:	No
Is Oxidizer:	No
Is Pyrophoric liquid or solid:	No
Is Pyrophoric Gas:	No
Is Self-Heating:	No
Is Self-Reacting:	No
Is Acute Toxicity:	No
Is Aspiration Hazard:	No
Is Carcinogenicity:	No
Is Germ Cell Mutagenicity:	No
Is Health HNOC:	No
Is Reproductive Toxicity:	No
Is Respiratory or Skin Sensitization:	No
Is Serious Eye Damage or Eye Irritation:	Yes
Is Simple Asphyxiate:	No
Is Skin Corrosion or Irritation:	Yes
Is Specific Target Organ Toxicity:	No

Facility ID:	13383
Name:	CORVALLIS CITY OF
Address:	1304 NE SECOND ST
City,State,Zip:	CORVALLIS, OR 97330
Substance:	SODIUM HYPOCHLORITE
Reporting Quantities:	Not reported
Quantity Units:	Not reported
Physical State:	Not reported
Storage 1:	Above ground tank
Storage 2:	Not reported
Owner-Operator Name:	MARK

CORVALLIS CITY OF (Continued) **S104326840**

Direct Site Phone:	5417541757
Report Class:	Annual
Report Year:	2017
Is Poisonous Gas:	No
Is Poisonous Material:	No
Is Biological Hazard:	No
Is Radioactive Material:	No
Is Explosive:	No
Status:	Not reported
Nature of Business:	WASTEWATER TREATMENT
NAICS Code:	Not reported
Maximum Daily Amount Code:	30
Maximum Daily Amount Code Range:	10,000-49,999
Maximum Daily Amount Units:	gal
Is Solid State:	No
Is Liquid State:	Yes
Is Gaseous State:	No
Is Combustible Dust:	No
Is Fire Hazard:	No
Is Sudden Release of Pressure Hazard:	No
Is Reactive Hazard:	No
Is Immediate Hazard:	No
Is Delayed Hazard:	No
Is Corrosive to Metal:	No
Is Flammable:	No
Is Gas Under Pressure:	No
Is Physical HNOC:	No
Is Emission of Gas With Water:	No
Is Organic Peroxide:	No
Is Oxidizer:	No
Is Pyrophoric liquid or solid:	No
Is Pyrophoric Gas:	No
Is Self-Heating:	No
Is Self-Reacting:	No
Is Acute Toxicity:	No
Is Aspiration Hazard:	No
Is Carcinogenicity:	No
Is Germ Cell Mutagenicity:	No
Is Health HNOC:	No
Is Reproductive Toxicity:	No
Is Respiratory or Skin Sensitization:	No
Is Serious Eye Damage or Eye Irritation:	Yes
Is Simple Asphyxiate:	No
Is Skin Corrosion or Irritation:	Yes
Is Specific Target Organ Toxicity:	No

Facility ID:	13383
Name:	CORVALLIS CITY OF
Address:	1304 NE SECOND ST
City,State,Zip:	CORVALLIS, OR 97330
Substance:	SODIUM BISULFITE SOLUTION
Reporting Quantities:	Not reported
Quantity Units:	Not reported
Physical State:	Not reported
Storage 1:	Above ground tank
Storage 2:	Not reported
Owner-Operator Name:	MARK

CORVALLIS CITY OF (Continued) **S104326840**

Direct Site Phone:	5417541757
Report Class:	Annual
Report Year:	2018
Is Poisonous Gas:	No
Is Poisonous Material:	No
Is Biological Hazard:	No
Is Radioactive Material:	No
Is Explosive:	No
Status:	Not reported
Nature of Business:	WASTEWATER TREATMENT
NAICS Code:	Not reported
Maximum Daily Amount Code:	21
Maximum Daily Amount Code Range:	5,000-9,999
Maximum Daily Amount Units:	gal
Is Solid State:	No
Is Liquid State:	Yes
Is Gaseous State:	No
Is Combustible Dust:	No
Is Fire Hazard:	No
Is Sudden Release of Pressure Hazard:	No
Is Reactive Hazard:	No
Is Immediate Hazard:	No
Is Delayed Hazard:	No
Is Corrosive to Metal:	No
Is Flammable:	No
Is Gas Under Pressure:	No
Is Physical HNOC:	No
Is Emission of Gas With Water:	No
Is Organic Peroxide:	No
Is Oxidizer:	No
Is Pyrophoric liquid or solid:	No
Is Pyrophoric Gas:	No
Is Self-Heating:	No
Is Self-Reacting:	No
Is Acute Toxicity:	No
Is Aspiration Hazard:	No
Is Carcinogenicity:	No
Is Germ Cell Mutagenicity:	No
Is Health HNOC:	No
Is Reproductive Toxicity:	No
Is Respiratory or Skin Sensitization:	No
Is Serious Eye Damage or Eye Irritation:	Yes
Is Simple Asphyxiate:	No
Is Skin Corrosion or Irritation:	Yes
Is Specific Target Organ Toxicity:	No

Facility ID:	13383
Name:	CORVALLIS CITY OF
Address:	1304 NE SECOND ST
City,State,Zip:	CORVALLIS, OR 97330
Substance:	SODIUM HYPOCHLORITE
Reporting Quantities:	Not reported
Quantity Units:	Not reported
Physical State:	Not reported
Storage 1:	Above ground tank
Storage 2:	Not reported
Owner-Operator Name:	MARK

CORVALLIS CITY OF (Continued) **S104326840**

Direct Site Phone:	5417541757
Report Class:	Annual
Report Year:	2018
Is Poisonous Gas:	No
Is Poisonous Material:	No
Is Biological Hazard:	No
Is Radioactive Material:	No
Is Explosive:	No
Status:	Not reported
Nature of Business:	WASTEWATER TREATMENT
NAICS Code:	Not reported
Maximum Daily Amount Code:	30
Maximum Daily Amount Code Range:	10,000-49,999
Maximum Daily Amount Units:	gal
Is Solid State:	No
Is Liquid State:	Yes
Is Gaseous State:	No
Is Combustible Dust:	No
Is Fire Hazard:	No
Is Sudden Release of Pressure Hazard:	No
Is Reactive Hazard:	No
Is Immediate Hazard:	No
Is Delayed Hazard:	No
Is Corrosive to Metal:	No
Is Flammable:	No
Is Gas Under Pressure:	No
Is Physical HNOC:	No
Is Emission of Gas With Water:	No
Is Organic Peroxide:	No
Is Oxidizer:	No
Is Pyrophoric liquid or solid:	No
Is Pyrophoric Gas:	No
Is Self-Heating:	No
Is Self-Reacting:	No
Is Acute Toxicity:	No
Is Aspiration Hazard:	No
Is Carcinogenicity:	No
Is Germ Cell Mutagenicity:	No
Is Health HNOC:	No
Is Reproductive Toxicity:	No
Is Respiratory or Skin Sensitization:	No
Is Serious Eye Damage or Eye Irritation:	Yes
Is Simple Asphyxiate:	No
Is Skin Corrosion or Irritation:	Yes
Is Specific Target Organ Toxicity:	No

Facility ID:	13383
Name:	CORVALLIS CITY OF
Address:	1304 NE SECOND ST
City,State,Zip:	CORVALLIS, OR 97330
Substance:	SODIUM BISULFITE SOLUTION
Reporting Quantities:	Not reported
Quantity Units:	Not reported
Physical State:	Not reported
Storage 1:	Above ground tank
Storage 2:	Not reported
Owner-Operator Name:	MARK

CORVALLIS CITY OF (Continued) **S104326840**

Direct Site Phone:	5417541757
Report Class:	Annual
Report Year:	2019
Is Poisonous Gas:	No
Is Poisonous Material:	No
Is Biological Hazard:	No
Is Radioactive Material:	No
Is Explosive:	No
Status:	Not reported
Nature of Business:	WASTEWATER TREATMENT
NAICS Code:	Not reported
Maximum Daily Amount Code:	21
Maximum Daily Amount Code Range:	5,000-9,999
Maximum Daily Amount Units:	gal
Is Solid State:	No
Is Liquid State:	Yes
Is Gaseous State:	No
Is Combustible Dust:	No
Is Fire Hazard:	No
Is Sudden Release of Pressure Hazard:	No
Is Reactive Hazard:	No
Is Immediate Hazard:	No
Is Delayed Hazard:	No
Is Corrosive to Metal:	No
Is Flammable:	No
Is Gas Under Pressure:	No
Is Physical HNOC:	No
Is Emission of Gas With Water:	No
Is Organic Peroxide:	No
Is Oxidizer:	No
Is Pyrophoric liquid or solid:	No
Is Pyrophoric Gas:	No
Is Self-Heating:	No
Is Self-Reacting:	No
Is Acute Toxicity:	No
Is Aspiration Hazard:	No
Is Carcinogenicity:	No
Is Germ Cell Mutagenicity:	No
Is Health HNOC:	No
Is Reproductive Toxicity:	No
Is Respiratory or Skin Sensitization:	No
Is Serious Eye Damage or Eye Irritation:	Yes
Is Simple Asphyxiate:	No
Is Skin Corrosion or Irritation:	Yes
Is Specific Target Organ Toxicity:	No

Facility ID:	13383
Name:	CORVALLIS CITY OF
Address:	1304 NE SECOND ST
City,State,Zip:	CORVALLIS, OR 97330
Substance:	SODIUM HYPOCHLORITE
Reporting Quantities:	Not reported
Quantity Units:	Not reported
Physical State:	Not reported
Storage 1:	Above ground tank
Storage 2:	Not reported
Owner-Operator Name:	MARK

CORVALLIS CITY OF (Continued) **S104326840**

Direct Site Phone:	5417541757
Report Class:	Annual
Report Year:	2019
Is Poisonous Gas:	No
Is Poisonous Material:	No
Is Biological Hazard:	No
Is Radioactive Material:	No
Is Explosive:	No
Status:	Not reported
Nature of Business:	WASTEWATER TREATMENT
NAICS Code:	Not reported
Maximum Daily Amount Code:	30
Maximum Daily Amount Code Range:	10,000-49,999
Maximum Daily Amount Units:	gal
Is Solid State:	No
Is Liquid State:	Yes
Is Gaseous State:	No
Is Combustible Dust:	No
Is Fire Hazard:	No
Is Sudden Release of Pressure Hazard:	No
Is Reactive Hazard:	No
Is Immediate Hazard:	No
Is Delayed Hazard:	No
Is Corrosive to Metal:	No
Is Flammable:	No
Is Gas Under Pressure:	No
Is Physical HNOC:	No
Is Emission of Gas With Water:	No
Is Organic Peroxide:	No
Is Oxidizer:	No
Is Pyrophoric liquid or solid:	No
Is Pyrophoric Gas:	No
Is Self-Heating:	No
Is Self-Reacting:	No
Is Acute Toxicity:	No
Is Aspiration Hazard:	No
Is Carcinogenicity:	No
Is Germ Cell Mutagenicity:	No
Is Health HNOC:	No
Is Reproductive Toxicity:	No
Is Respiratory or Skin Sensitization:	No
Is Serious Eye Damage or Eye Irritation:	Yes
Is Simple Asphyxiate:	No
Is Skin Corrosion or Irritation:	Yes
Is Specific Target Organ Toxicity:	No

Facility ID:	13383
Name:	CORVALLIS CITY OF
Address:	1304 NE SECOND ST
City,State,Zip:	CORVALLIS, OR 97330
Substance:	SODIUM BISULFITE SOLUTION
Reporting Quantities:	Not reported
Quantity Units:	Not reported
Physical State:	Not reported
Storage 1:	Above ground tank
Storage 2:	Not reported
Owner-Operator Name:	MARK

CORVALLIS CITY OF (Continued) **S104326840**

Direct Site Phone:	5417541757
Report Class:	Annual
Report Year:	2020
Is Poisonous Gas:	No
Is Poisonous Material:	No
Is Biological Hazard:	No
Is Radioactive Material:	No
Is Explosive:	No
Status:	Not reported
Nature of Business:	WASTEWATER TREATMENT
NAICS Code:	Not reported
Maximum Daily Amount Code:	21
Maximum Daily Amount Code Range:	5,000-9,999
Maximum Daily Amount Units:	gal
Is Solid State:	No
Is Liquid State:	Yes
Is Gaseous State:	No
Is Combustible Dust:	No
Is Fire Hazard:	No
Is Sudden Release of Pressure Hazard:	No
Is Reactive Hazard:	No
Is Immediate Hazard:	No
Is Delayed Hazard:	No
Is Corrosive to Metal:	No
Is Flammable:	No
Is Gas Under Pressure:	No
Is Physical HNOC:	No
Is Emission of Gas With Water:	No
Is Organic Peroxide:	No
Is Oxidizer:	No
Is Pyrophoric liquid or solid:	No
Is Pyrophoric Gas:	No
Is Self-Heating:	No
Is Self-Reacting:	No
Is Acute Toxicity:	No
Is Aspiration Hazard:	No
Is Carcinogenicity:	No
Is Germ Cell Mutagenicity:	No
Is Health HNOC:	No
Is Reproductive Toxicity:	No
Is Respiratory or Skin Sensitization:	No
Is Serious Eye Damage or Eye Irritation:	Yes
Is Simple Asphyxiate:	No
Is Skin Corrosion or Irritation:	Yes
Is Specific Target Organ Toxicity:	No

Facility ID:	13383
Name:	CORVALLIS CITY OF
Address:	1304 NE SECOND ST
City,State,Zip:	CORVALLIS, OR 97330
Substance:	SODIUM HYPOCHLORITE
Reporting Quantities:	Not reported
Quantity Units:	Not reported
Physical State:	Not reported
Storage 1:	Above ground tank
Storage 2:	Not reported
Owner-Operator Name:	MARK

CORVALLIS CITY OF (Continued) **S104326840**

Direct Site Phone:	5417541757
Report Class:	Annual
Report Year:	2020
Is Poisonous Gas:	No
Is Poisonous Material:	No
Is Biological Hazard:	No
Is Radioactive Material:	No
Is Explosive:	No
Status:	Not reported
Nature of Business:	WASTEWATER TREATMENT
NAICS Code:	Not reported
Maximum Daily Amount Code:	30
Maximum Daily Amount Code Range:	10,000-49,999
Maximum Daily Amount Units:	gal
Is Solid State:	No
Is Liquid State:	Yes
Is Gaseous State:	No
Is Combustible Dust:	No
Is Fire Hazard:	No
Is Sudden Release of Pressure Hazard:	No
Is Reactive Hazard:	No
Is Immediate Hazard:	No
Is Delayed Hazard:	No
Is Corrosive to Metal:	No
Is Flammable:	No
Is Gas Under Pressure:	No
Is Physical HNOC:	No
Is Emission of Gas With Water:	No
Is Organic Peroxide:	No
Is Oxidizer:	No
Is Pyrophoric liquid or solid:	No
Is Pyrophoric Gas:	No
Is Self-Heating:	No
Is Self-Reacting:	No
Is Acute Toxicity:	No
Is Aspiration Hazard:	No
Is Carcinogenicity:	No
Is Germ Cell Mutagenicity:	No
Is Health HNOC:	No
Is Reproductive Toxicity:	No
Is Respiratory or Skin Sensitization:	No
Is Serious Eye Damage or Eye Irritation:	Yes
Is Simple Asphyxiate:	No
Is Skin Corrosion or Irritation:	Yes
Is Specific Target Organ Toxicity:	No

Facility ID:	13383
Name:	CORVALLIS CITY OF
Address:	1304 NE SECOND ST
City,State,Zip:	CORVALLIS, OR 97330
Substance:	SODIUM BISULFITE SOLUTION
Reporting Quantities:	Not reported
Quantity Units:	Not reported
Physical State:	Not reported
Storage 1:	Above ground tank
Storage 2:	Not reported
Owner-Operator Name:	MARK

CORVALLIS CITY OF (Continued) **S104326840**

Direct Site Phone:	5417541757
Report Class:	Annual(Revision)
Report Year:	2017
Is Poisonous Gas:	No
Is Poisonous Material:	No
Is Biological Hazard:	No
Is Radioactive Material:	No
Is Explosive:	No
Status:	Not reported
Nature of Business:	WASTEWATER TREATMENT
NAICS Code:	Not reported
Maximum Daily Amount Code:	21
Maximum Daily Amount Code Range:	5,000-9,999
Maximum Daily Amount Units:	gal
Is Solid State:	No
Is Liquid State:	Yes
Is Gaseous State:	No
Is Combustible Dust:	No
Is Fire Hazard:	No
Is Sudden Release of Pressure Hazard:	No
Is Reactive Hazard:	No
Is Immediate Hazard:	No
Is Delayed Hazard:	No
Is Corrosive to Metal:	No
Is Flammable:	No
Is Gas Under Pressure:	No
Is Physical HNOC:	No
Is Emission of Gas With Water:	No
Is Organic Peroxide:	No
Is Oxidizer:	No
Is Pyrophoric liquid or solid:	No
Is Pyrophoric Gas:	No
Is Self-Heating:	No
Is Self-Reacting:	No
Is Acute Toxicity:	No
Is Aspiration Hazard:	No
Is Carcinogenicity:	No
Is Germ Cell Mutagenicity:	No
Is Health HNOC:	No
Is Reproductive Toxicity:	No
Is Respiratory or Skin Sensitization:	No
Is Serious Eye Damage or Eye Irritation:	Yes
Is Simple Asphyxiate:	No
Is Skin Corrosion or Irritation:	Yes
Is Specific Target Organ Toxicity:	No

Facility ID:	13383
Name:	CORVALLIS CITY OF
Address:	1304 NE SECOND ST
City,State,Zip:	CORVALLIS, OR 97330
Substance:	SODIUM HYPOCHLORITE
Reporting Quantities:	Not reported
Quantity Units:	Not reported
Physical State:	Not reported
Storage 1:	Above ground tank
Storage 2:	Not reported
Owner-Operator Name:	MARK

CORVALLIS CITY OF (Continued) **S104326840**

Direct Site Phone:	5417541757
Report Class:	Annual(Revision)
Report Year:	2017
Is Poisonous Gas:	No
Is Poisonous Material:	No
Is Biological Hazard:	No
Is Radioactive Material:	No
Is Explosive:	No
Status:	Not reported
Nature of Business:	WASTEWATER TREATMENT
NAICS Code:	Not reported
Maximum Daily Amount Code:	30
Maximum Daily Amount Code Range:	10,000-49,999
Maximum Daily Amount Units:	gal
Is Solid State:	No
Is Liquid State:	Yes
Is Gaseous State:	No
Is Combustible Dust:	No
Is Fire Hazard:	No
Is Sudden Release of Pressure Hazard:	No
Is Reactive Hazard:	No
Is Immediate Hazard:	No
Is Delayed Hazard:	No
Is Corrosive to Metal:	No
Is Flammable:	No
Is Gas Under Pressure:	No
Is Physical HNOC:	No
Is Emission of Gas With Water:	No
Is Organic Peroxide:	No
Is Oxidizer:	No
Is Pyrophoric liquid or solid:	No
Is Pyrophoric Gas:	No
Is Self-Heating:	No
Is Self-Reacting:	No
Is Acute Toxicity:	No
Is Aspiration Hazard:	No
Is Carcinogenicity:	No
Is Germ Cell Mutagenicity:	No
Is Health HNOC:	No
Is Reproductive Toxicity:	No
Is Respiratory or Skin Sensitization:	No
Is Serious Eye Damage or Eye Irritation:	Yes
Is Simple Asphyxiate:	No
Is Skin Corrosion or Irritation:	Yes
Is Specific Target Organ Toxicity:	No

Facility ID:	13383
Name:	CORVALLIS CITY OF
Address:	1304 NE SECOND ST NE
City,State,Zip:	CORVALLIS, OR 97330
Substance:	SODIUM BISULFITE SOLUTION
Reporting Quantities:	Not reported
Quantity Units:	Not reported
Physical State:	Not reported
Storage 1:	Above ground tank
Storage 2:	Not reported
Owner-Operator Name:	MARK

CORVALLIS CITY OF (Continued) **S104326840**

Direct Site Phone:	5417541757
Report Class:	Annual
Report Year:	2022
Is Poisonous Gas:	No
Is Poisonous Material:	No
Is Biological Hazard:	No
Is Radioactive Material:	No
Is Explosive:	No
Status:	ACTIVE
Nature of Business:	Water and Sewer Line and Related Structures Construction
NAICS Code:	237110
Maximum Daily Amount Code:	21
Maximum Daily Amount Code Range:	5,000-9,999
Maximum Daily Amount Units:	gal
Is Solid State:	No
Is Liquid State:	Yes
Is Gaseous State:	No
Is Combustible Dust:	No
Is Fire Hazard:	No
Is Sudden Release of Pressure Hazard:	No
Is Reactive Hazard:	No
Is Immediate Hazard:	No
Is Delayed Hazard:	No
Is Corrosive to Metal:	No
Is Flammable:	No
Is Gas Under Pressure:	No
Is Physical HNOC:	No
Is Emission of Gas With Water:	No
Is Organic Peroxide:	No
Is Oxidizer:	No
Is Pyrophoric liquid or solid:	No
Is Pyrophoric Gas:	No
Is Self-Heating:	No
Is Self-Reacting:	No
Is Acute Toxicity:	No
Is Aspiration Hazard:	No
Is Carcinogenicity:	No
Is Germ Cell Mutagenicity:	No
Is Health HNOC:	No
Is Reproductive Toxicity:	No
Is Respiratory or Skin Sensitization:	No
Is Serious Eye Damage or Eye Irritation:	Yes
Is Simple Asphyxiate:	No
Is Skin Corrosion or Irritation:	Yes
Is Specific Target Organ Toxicity:	No

Click this hyperlink while viewing on your computer to access
4 additional OR AST: record(s) in the EDR Site Report.

HSIS:

Name:	CORVALLIS CITY OF
Address:	1304 NE SECOND ST
City,State,Zip:	CORVALLIS, OR 97330
Facility ID:	013383
Department Or Division Of Company:	Not reported
Chemical Is Extremely Hazardous Substance (EHS:	Not reported
Contains 112R:	Not reported

CORVALLIS CITY OF (Continued) **S104326840**

Facility Has Written Emergency Plan:	Not reported
NAICS Code 1:	Not reported
NAICS Desc 1:	Not reported
NAICS Code 2:	Not reported
NAICS Desc 2:	Not reported
Manager Name:	Not reported
Business Phone:	Not reported
Mailing Address:	Not reported
Mailing City:	Not reported
Mailing State:	Not reported
Mailing Zip:	Not reported
No. of Employees:	Not reported
Day Phone:	Not reported
Placard:	Not reported
Fire Dept Code:	Not reported
FD:	CORVALLIS FD
Sprinkler System:	Not reported
Emergency Contact:	Not reported
Emergency Procedure:	Not reported
Business Type:	Not reported
Facility Type:	Government
Department:	WASTEWATER RECLAM PLANT
Status:	ACTIVE
Latitude:	44.5753
Longitude:	-123.254
Status TRI:	Active
Status RMP:	Active
Status PSM:	Active
Status CR2K:	Inactive
Status 302:	Active
Owner Name:	MARK SHEPARD
Last Reported ID:	29163
Case Number:	7631905
Chemical Name:	SODIUM BISULFITE SOLUTION
EHS Name:	Not reported
Is Pure:	No
Is Mix:	Yes
Is EHS:	Not reported
Mixture Component:	Not reported
Maximum Daily Amount Code:	21
Maximum Daily Amount Unit:	gal
Chemical Added Date:	05/09/2017
Is Chem PSM:	No
Is Chem 112R:	No
Is Chem 302:	No
Is Pesticide:	No
Is Fertilizer:	No
Physical State:	Liquid
UNNA Number:	2693
NFPA Health:	2
NFPA Flammability:	2
NFPA Reactivity:	0
NFPA Special Notice:	N/A
Hazards:	Health SeriousEye, Health SkinCorrosion
Number of Days Onsite:	365
Year:	2018

CORVALLIS CITY OF (Continued) **S104326840**

Case Number:	7681529
Chemical Name:	SODIUM HYPOCHLORITE
EHS Name:	Not reported
Is Pure:	No
Is Mix:	Yes
Is EHS:	Not reported
Mixture Component:	Not reported
Maximum Daily Amount Code:	30
Maximum Daily Amount Unit:	gal
Chemical Added Date:	05/09/2017
Is Chem PSM:	No
Is Chem 112R:	No
Is Chem 302:	No
Is Pesticide:	No
Is Fertilizer:	No
Physical State:	Liquid
UNNA Number:	1791
NFPA Health:	3
NFPA Flammability:	0
NFPA Reactivity:	0
NFPA Special Notice:	Not reported
Hazards:	Health SeriousEye, Health SkinCorrosion
Number of Days Onsite:	365
Year:	2018

Case Number:	Not reported
Chemical Name:	Not reported
EHS Name:	Not reported
Is Pure:	Not reported
Is Mix:	Not reported
Is EHS:	Not reported
Mixture Component:	Not reported
Maximum Daily Amount Code:	Not reported
Maximum Daily Amount Unit:	Not reported
Chemical Added Date:	Not reported
Is Chem PSM:	Not reported
Is Chem 112R:	Not reported
Is Chem 302:	Not reported
Is Pesticide:	Not reported
Is Fertilizer:	Not reported
Physical State:	Not reported
UNNA Number:	Not reported
NFPA Health:	Not reported
NFPA Flammability:	Not reported
NFPA Reactivity:	Not reported
NFPA Special Notice:	Not reported
Hazards:	Not reported
Number of Days Onsite:	Not reported
Year:	Not reported

Case Number:	7681529
Chemical Name:	SODIUM HYPOCHLORITE
EHS Name:	Not reported
Is Pure:	No
Is Mix:	Yes
Is EHS:	Not reported
Mixture Component:	Not reported

CORVALLIS CITY OF (Continued) **S104326840**

Maximum Daily Amount Code:	30
Maximum Daily Amount Unit:	gal
Chemical Added Date:	05/09/2017
Is Chem PSM:	No
Is Chem 112R:	No
Is Chem 302:	No
Is Pesticide:	No
Is Fertilizer:	No
Physical State:	Liquid
UNNA Number:	1791
NFPA Health:	3
NFPA Flammability:	0
NFPA Reactivity:	0
NFPA Special Notice:	Not reported
Hazards:	Health SeriousEye, Health SkinCorrosion
Number of Days Onsite:	365
Year:	2019

Case Number:	7631905
Chemical Name:	SODIUM BISULFITE SOLUTION
EHS Name:	Not reported
Is Pure:	No
Is Mix:	Yes
Is EHS:	Not reported
Mixture Component:	Not reported
Maximum Daily Amount Code:	21
Maximum Daily Amount Unit:	gal
Chemical Added Date:	05/09/2017
Is Chem PSM:	No
Is Chem 112R:	No
Is Chem 302:	No
Is Pesticide:	No
Is Fertilizer:	No
Physical State:	Liquid
UNNA Number:	2693
NFPA Health:	2
NFPA Flammability:	2
NFPA Reactivity:	0
NFPA Special Notice:	N/A
Hazards:	Health SeriousEye, Health SkinCorrosion
Number of Days Onsite:	365
Year:	2019

Chemical:

Chemical Name:	SODIUM BISULFITE SOLUTION
Physical Description:	LIQUID
Case Number:	7631905
Facility Id:	013383
Physical State Of The Substance:	2
Average Amount Possessed During The Year Code:	20
Maximum Amount Possessed During The Year Code:	21
Applicable Unit Of Measure Code:	2
Description Of The Unit Of Measure:	GALLONS
Type Code:	C
Description:	TANK INSIDE BUILDING
Type Code:	Not reported
Temperature Description:	Not reported

CORVALLIS CITY OF (Continued) **S104326840**

Pressure of Code:	1
Pressure Description:	NORMAL PRESSURE
Pressure of Code:	Not reported
Pressure Description:	Not reported
Temperature Description:	NORMAL TEMPERATURE
Temperature of The Hazardous Substance Code:	4
Temperature Description:	Not reported
Temperature of The Hazardous Substance Code:	Not reported
Days Hazardous Substance On Site During Year:	365
Is The Substance Protected A Trade Secret:	False
Description Of The Max Qnty Code:	5,000-9,999
Description Of The Avg Qnty Code:	1,000-4,999
Most Hazardous Ingridient:	SODIUM BISULFITE
United Nations/north America 4 Digit Class Number:	2693
Hazard Rank:	2
EHS Ingredient:	Not reported
Substance Pure:	False
Substance Mix:	True
First Hazardous Class Code For Chemical:	Corrosive Material
Second Hazardous Class Code For Chemical:	Acute Health Hazard
Third Hazardous Class Code For Chemical:	Not reported
Hazard Class 1 Of The Chemical:	8.0
Hazard Class 2 Of The Chemical:	6.3
Hazard Class 3 Of The Chemical:	Not reported

Additional Chemical:

Chemical Is A Toxic 313 Chemical:	N
EPA Pesticide Registration Number:	Not reported
Contains 112R:	N
Contains EHS:	N
Fertilizer:	N
Pesticide:	N
Contains 313:	N

Chemical Name:	SODIUM HYPOCHLORITE
Physical Description:	LIQUID
Case Number:	7681529
Facility Id:	013383
Physical State Of The Substance:	2
Average Amount Possessed During The Year Code:	20
Maximum Amount Possessed During The Year Code:	30
Applicable Unit Of Measure Code:	2
Description Of The Unit Of Measure:	GALLONS
Type Code:	C
Description:	TANK INSIDE BUILDING
Type Code:	Not reported
Temperature Description:	Not reported
Pressure of Code:	1
Pressure Description:	NORMAL PRESSURE
Pressure of Code:	Not reported
Pressure Description:	Not reported
Temperature Description:	NORMAL TEMPERATURE
Temperature of The Hazardous Substance Code:	4
Temperature Description:	Not reported
Temperature of The Hazardous Substance Code:	Not reported
Days Hazardous Substance On Site During Year:	365
Is The Substance Protected A Trade Secret:	False

CORVALLIS CITY OF (Continued) **S104326840**

Description Of The Max Qnty Code:	10,000-49,999
Description Of The Avg Qnty Code:	1,000-4,999
Most Hazardous Ingridient:	HYPOCHLOROUS ACID,SODIUM SALT
United Nations/north America 4 Digit Class Number:	1791
Hazard Rank:	2
EHS Ingredient:	NONE LISTED ON MSDS
Substance Pure:	False
Substance Mix:	True
First Hazardous Class Code For Chemical:	Acute Health Hazard
Second Hazardous Class Code For Chemical:	Oxidizers
Third Hazardous Class Code For Chemical:	Corrosive Material
Hazard Class 1 Of The Chemical:	6.3
Hazard Class 2 Of The Chemical:	5.1
Hazard Class 3 Of The Chemical:	8.0

Additional Chemical:

Chemical Is A Toxic 313 Chemical:	N
EPA Pesticide Registration Number:	Not reported
Contains 112R:	N
Contains EHS:	N
Fertilizer:	N
Pesticide:	N
Contains 313:	N

NPDES:

Name:	WILDISH BUILDING CO
Address:	1304 NE SECOND ST.
City,State,Zip:	CORVALLIS, OR 97330
WQ File Nbr:	109842
Legal Name:	WILDISH LAND CO.
Region:	WR
Pri SIC:	1629
Latitude:	44.5744
Longitude:	-123.2535
Category:	STORMWATER
Permit Type:	GEN12C
Permit Active:	FALSE
Permit Description:	Storm Water: Construction activities - 1 acre or more
Expiration Date:	12/31/2000
EPA Number:	ORR103171
UIC Facility:	FALSE
Admin Agent:	Salem Office
Last Action Date:	09/05/2000
Permit Writer:	Namburi, Raghu
Compliance Inspector:	Miller, Julius
DMR Reviewer:	Reynolds, Dottie
Application Number:	991417
Class:	MINOR
Start Date:	04/02/1998
Region Decode:	West Region
Ownership:	PRIVATE
Permit Group:	NPDES General Permit - Industrial storm water discharges
EPA Class:	MINOR
Permit Number:	15763
Facility RID:	Not reported
Address 2:	Not reported

CORVALLIS CITY OF (Continued) **S104326840**

Program Name:	Not reported
Type Name:	Not reported
Facility Abbr. Name:	Not reported
Comments:	Not reported
Program Identifier:	Not reported
Permit RID:	Not reported
Ref Group Name:	Not reported
Permittee Name:	Not reported
Permit Status:	Not reported

CX488 **CORVALLIS, CITY OF - WWRP** **OR LUST** **U000434361**
East **1304 NE 2ND ST** **OR UST** **N/A**
1/8-1/4 **CORVALLIS, OR 97330** **OR LUST HOT**
0.198 mi.
1043 ft. **Site 3 of 3 in cluster CX**

Actual:
205 ft.

Focus Map:
6

LUST:

Name:	HEATING OIL TANK
Address:	1304 NE 2ND
City,State,Zip:	CORVALLIS, OR 97330
Region:	Western Region
Facility ID:	02-98-4203
Cleanup Received Date:	12/15/1998
Cleanup Start Date:	12/14/1998
Cleanup Complete Date:	**Not reported**
Decode for Region:	**West Region**

UST:

Name:	CORVALLIS, CITY OF - WWRP
Address:	1304 NE 2ND ST
City:	CORVALLIS
Facility ID:	2032
Facility Telephone:	(503) 757-6934/5
Permittee Name:	CLARENCE CLARK
Number of Permitted Tanks:	Not reported
Active Tanks:	Not reported
Decommissioned Tanks:	1
Number of Tanks:	1

LUST HOT:

Log Number:	02-98-4203
Facility ID:	Not reported
Name:	HEATING OIL TANK
Address:	1304 NE 2ND
City,State,Zip:	CORVALLIS, OR 97330
URL:	http://www.deq.state.or.us/Webdocs/Forms/Output/FPController.ashx?SourceId=02-98-4203&SourceIdType=12

CU489 **FURNITURE RESTORATION CENTER OF OREGON** **RCRA NonGen / NLR** **1016144655**
West **1321 MAIN ST** **ORQ000032146**
1/8-1/4 **PHILOMATH, OR 97370**
0.206 mi.
1087 ft. **Site 5 of 10 in cluster CU**

Actual:
286 ft.

Focus Map:
14

RCRA Listings:

Date Form Received by Agency:	20150305
Handler Name:	Furniture Restoration Center Of Oregon
Handler Address:	1321 MAIN ST
Handler City,State,Zip:	PHILOMATH, OR 97370-2015
EPA ID:	ORQ000032146
Contact Name:	JANIS LARSON
Contact Address:	PO BOX 331
Contact City,State,Zip:	PHILOMATH, OR 97370
Contact Telephone:	541-929-6681
Contact Fax:	Not reported
Contact Email:	RESTORATIONSUPPLIES@YAHOO.COM
Contact Title:	Not reported
EPA Region:	10
Land Type:	Private
Federal Waste Generator Description:	Not a generator, verified
Non-Notifier:	Not reported
Biennial Report Cycle:	Not reported
Accessibility:	Not reported
Active Site Indicator:	Not reported
State District Owner:	Not reported
State District:	Not reported
Mailing Address:	PO BOX 331
Mailing City,State,Zip:	PHILOMATH, OR 97370
Owner Name:	Steve Larson
Owner Type:	Private
Operator Name:	Steve Larson
Operator Type:	Private
Short-Term Generator Activity:	No
Importer Activity:	No
Mixed Waste Generator:	No
Transporter Activity:	No
Transfer Facility Activity:	No
Recycler Activity with Storage:	No
Small Quantity On-Site Burner Exemption:	No
Smelting Melting and Refining Furnace Exemption:	No
Underground Injection Control:	No
Off-Site Waste Receipt:	No
Universal Waste Indicator:	No
Universal Waste Destination Facility:	No
Federal Universal Waste:	No
Active Site State-Reg Handler:	---
Federal Facility Indicator:	Not reported
Hazardous Secondary Material Indicator:	NN
Sub-Part K Indicator:	Not reported
2018 GPRA Permit Baseline:	Not on the Baseline
2018 GPRA Renewals Baseline:	Not on the Baseline
202 GPRA Corrective Action Baseline:	No
Subject to Corrective Action Universe:	No
Non-TSDFs Where RCRA CA has Been Imposed Universe:	No
Corrective Action Priority Ranking:	No NCAPS ranking
Environmental Control Indicator:	No
Institutional Control Indicator:	No

FURNITURE RESTORATION CENTER OF OREGON (Continued) **1016144655**

Human Exposure Controls Indicator:	N/A
Groundwater Controls Indicator:	N/A
Significant Non-Complier Universe:	No
Unaddressed Significant Non-Complier Universe:	No
Addressed Significant Non-Complier Universe:	No
Significant Non-Complier With a Compliance Schedule Universe:	No
Financial Assurance Required:	Not reported
Handler Date of Last Change:	20151204
Recognized Trader-Importer:	No
Recognized Trader-Exporter:	No
Importer of Spent Lead Acid Batteries:	No
Exporter of Spent Lead Acid Batteries:	No
Recycler Activity Without Storage:	Not reported
Manifest Broker:	Not reported
Sub-Part P Indicator:	No

Handler - Owner Operator:

Owner/Operator Indicator:	Owner
Owner/Operator Name: STEVE LARSON	
Legal Status:	Private
Date Became Current:	20130424
Date Ended Current:	Not reported
Owner/Operator Address:	PO BOX 331
Owner/Operator City,State,Zip:	PHILOMATH, OR 97370
Owner/Operator Telephone:	541-929-6681
Owner/Operator Telephone Ext:	Not reported
Owner/Operator Fax:	Not reported
Owner/Operator Email:	Not reported

Owner/Operator Indicator:	Operator
Owner/Operator Name: STEVE LARSON	
Legal Status:	Private
Date Became Current:	20130424
Date Ended Current:	Not reported
Owner/Operator Address:	PO BOX 331
Owner/Operator City,State,Zip:	PHILOMATH, OR 97370
Owner/Operator Telephone:	541-929-6681
Owner/Operator Telephone Ext:	Not reported
Owner/Operator Fax:	Not reported
Owner/Operator Email:	Not reported

Owner/Operator Indicator:	Owner
Owner/Operator Name: STEVE LARSON	
Legal Status:	Private
Date Became Current:	20131231
Date Ended Current:	Not reported
Owner/Operator Address:	PO BOX 331
Owner/Operator City,State,Zip:	PHILOMATH, OR 97370
Owner/Operator Telephone:	541-929-6681
Owner/Operator Telephone Ext:	Not reported
Owner/Operator Fax:	Not reported
Owner/Operator Email:	Not reported

Owner/Operator Indicator:	Operator
Owner/Operator Name: STEVE LARSON	
Legal Status:	Private

FURNITURE RESTORATION CENTER OF OREGON (Continued) **1016144655**

Date Became Current: 20150305
Date Ended Current: Not reported
Owner/Operator Address: PO BOX 331
Owner/Operator City,State,Zip: PHILOMATH, OR 97370
Owner/Operator Telephone: 541-929-6681
Owner/Operator Telephone Ext: Not reported
Owner/Operator Fax: Not reported
Owner/Operator Email: Not reported

Owner/Operator Indicator: Operator
Owner/Operator Name: STEVE LARSON
Legal Status: Private
Date Became Current: 20131231
Date Ended Current: Not reported
Owner/Operator Address: PO BOX 331
Owner/Operator City,State,Zip: PHILOMATH, OR 97370
Owner/Operator Telephone: 541-929-6681
Owner/Operator Telephone Ext: Not reported
Owner/Operator Fax: Not reported
Owner/Operator Email: Not reported

Owner/Operator Indicator: Owner
Owner/Operator Name: STEVE LARSON
Legal Status: Private
Date Became Current: 20150305
Date Ended Current: Not reported
Owner/Operator Address: PO BOX 331
Owner/Operator City,State,Zip: PHILOMATH, OR 97370
Owner/Operator Telephone: 541-929-6681
Owner/Operator Telephone Ext: Not reported
Owner/Operator Fax: Not reported
Owner/Operator Email: Not reported

Historic Generators:
Receive Date: 20130424
Handler Name: FURNITURE RESTORATION CENTER OF OREGON
Federal Waste Generator Description: Small Quantity Generator
State District Owner: Not reported
Large Quantity Handler of Universal Waste: No
Recognized Trader Importer: No
Recognized Trader Exporter: No
Spent Lead Acid Battery Importer: No
Spent Lead Acid Battery Exporter: No
Current Record: No
Non Storage Recycler Activity: Not reported
Electronic Manifest Broker: Not reported

Receive Date: 20131231
Handler Name: FURNITURE RESTORATION CENTER OF OREGON
Federal Waste Generator Description: Small Quantity Generator
State District Owner: Not reported
Large Quantity Handler of Universal Waste: No
Recognized Trader Importer: No
Recognized Trader Exporter: No
Spent Lead Acid Battery Importer: No
Spent Lead Acid Battery Exporter: No
Current Record: No

FURNITURE RESTORATION CENTER OF OREGON (Continued) **1016144655**

Non Storage Recycler Activity: Not reported
Electronic Manifest Broker: Not reported

Receive Date: 20150305
Handler Name: FURNITURE RESTORATION CENTER OF OREGON
Federal Waste Generator Description: Not a generator, verified
State District Owner: Not reported
Large Quantity Handler of Universal Waste: No
Recognized Trader Importer: No
Recognized Trader Exporter: No
Spent Lead Acid Battery Importer: No
Spent Lead Acid Battery Exporter: No
Current Record: Yes
Non Storage Recycler Activity: Not reported
Electronic Manifest Broker: Not reported

List of NAICS Codes and Descriptions:
NAICS Code: 811420
NAICS Description: REUPHOLSTERY AND FURNITURE REPAIR

Has the Facility Received Notices of Violations:
Found Violation: No
Agency Which Determined Violation: Not reported
Violation Short Description: Not reported
Date Violation was Determined: Not reported
Actual Return to Compliance Date: Not reported
Return to Compliance Qualifier: Not reported
Violation Responsible Agency: Not reported
Scheduled Compliance Date: Not reported
Enforcement Identifier: Not reported
Date of Enforcement Action: Not reported
Enforcement Responsible Agency: Not reported
Enforcement Docket Number: Not reported
Enforcement Attorney: Not reported
Corrective Action Component: Not reported
Appeal Initiated Date: Not reported
Appeal Resolution Date: Not reported
Disposition Status Date: Not reported
Disposition Status: Not reported
Disposition Status Description: Not reported
Consent/Final Order Sequence Number: Not reported
Consent/Final Order Respondent Name: Not reported
Consent/Final Order Lead Agency: Not reported
Enforcement Type: Not reported
Enforcement Responsible Person: Not reported
Enforcement Responsible Sub-Organization: Not reported
SEP Sequence Number: Not reported
SEP Expenditure Amount: Not reported
SEP Scheduled Completion Date: Not reported
SEP Actual Date: Not reported
SEP Defaulted Date: Not reported
SEP Type: Not reported
SEP Type Description: Not reported
Proposed Amount: Not reported
Final Monetary Amount: Not reported
Paid Amount: Not reported

FURNITURE RESTORATION CENTER OF OREGON (Continued) **1016144655**

Final Count: Not reported
Final Amount: Not reported

Evaluation Action Summary:
Evaluation Date: 20150114
Evaluation Responsible Agency: State
Found Violation: No
Evaluation Type Description: COMPLIANCE EVALUATION INSPECTION
Evaluation Responsible Person Identifier: Not reported
Evaluation Responsible Sub-Organization: WR
Actual Return to Compliance Date: Not reported
Scheduled Compliance Date: Not reported
Date of Request: Not reported
Date Response Received: Not reported
Request Agency: Not reported
Former Citation: Not reported

CU490 **TRILOGY SHOP** **RCRA NonGen / NLR** **1000455859**
West **1321 MAIN** **FINDS** **ORD987173978**
1/8-1/4 **PHILOMATH, OR 97370** **ECHO**
0.206 mi.
1087 ft. **Site 6 of 10 in cluster CU**

Actual:
286 ft.

Focus Map:
14

RCRA Listings:
Date Form Received by Agency: 20021108
Handler Name: Trilogy Shop
Handler Address: MAIN
Handler City,State,Zip: PHILOMATH, OR 97370
EPA ID: ORD987173978
Contact Name: Not reported
Contact Address: Not reported
Contact City,State,Zip: Not reported
Contact Telephone: Not reported
Contact Fax: Not reported
Contact Email: Not reported
Contact Title: Not reported
EPA Region: 10
Land Type: Not reported
Federal Waste Generator Description: Not a generator, verified
Non-Notifier: X
Biennial Report Cycle: Not reported
Accessibility: Not reported
Active Site Indicator: Not reported
State District Owner: Or
State District: ORWRRO
Mailing Address: NO MAILING ADDRESS
Mailing City,State,Zip: NO MAILING CITY, OR
Owner Name: Trilogy Shop
Owner Type: Private
Operator Name: Not reported
Operator Type: Not reported
Short-Term Generator Activity: No
Importer Activity: No
Mixed Waste Generator: No
Transporter Activity: No
Transfer Facility Activity: No

TRILOGY SHOP (Continued) **1000455859**

Recycler Activity with Storage:	No
Small Quantity On-Site Burner Exemption:	No
Smelting Melting and Refining Furnace Exemption:	No
Underground Injection Control:	No
Off-Site Waste Receipt:	No
Universal Waste Indicator:	No
Universal Waste Destination Facility:	No
Federal Universal Waste:	No
Active Site State-Reg Handler:	---
Federal Facility Indicator:	Not reported
Hazardous Secondary Material Indicator:	NN
Sub-Part K Indicator:	Not reported
2018 GPRA Permit Baseline:	Not on the Baseline
2018 GPRA Renewals Baseline:	Not on the Baseline
202 GPRA Corrective Action Baseline:	No
Subject to Corrective Action Universe:	No
Non-TSDFs Where RCRA CA has Been Imposed Universe:	No
Corrective Action Priority Ranking:	No NCAPS ranking
Environmental Control Indicator:	No
Institutional Control Indicator:	No
Human Exposure Controls Indicator:	N/A
Groundwater Controls Indicator:	N/A
Significant Non-Complier Universe:	No
Unaddressed Significant Non-Complier Universe:	No
Addressed Significant Non-Complier Universe:	No
Significant Non-Complier With a Compliance Schedule Universe:	No
Financial Assurance Required:	Not reported
Handler Date of Last Change:	20000914
Recognized Trader-Importer:	No
Recognized Trader-Exporter:	No
Importer of Spent Lead Acid Batteries:	No
Exporter of Spent Lead Acid Batteries:	No
Recycler Activity Without Storage:	Not reported
Manifest Broker:	Not reported
Sub-Part P Indicator:	No

Handler - Owner Operator:

Owner/Operator Indicator:	Owner
Owner/Operator Name: TRILOGY SHOP	
Legal Status:	Private
Date Became Current:	Not reported
Date Ended Current:	Not reported
Owner/Operator Address:	Not reported
Owner/Operator City,State,Zip:	Not reported
Owner/Operator Telephone:	Not reported
Owner/Operator Telephone Ext:	Not reported
Owner/Operator Fax:	Not reported
Owner/Operator Email:	Not reported

Historic Generators:

Receive Date:	20021108
Handler Name: TRILOGY SHOP	
Federal Waste Generator Description:	Not a generator, verified
State District Owner:	Or
Large Quantity Handler of Universal Waste:	No

TRILOGY SHOP (Continued) **1000455859**

Recognized Trader Importer:	No
Recognized Trader Exporter:	No
Spent Lead Acid Battery Importer:	No
Spent Lead Acid Battery Exporter:	No
Current Record:	Yes
Non Storage Recycler Activity:	Not reported
Electronic Manifest Broker:	Not reported

List of NAICS Codes and Descriptions:

NAICS Codes:	No NAICS Codes Found

Has the Facility Received Notices of Violations:

Found Violation:	Yes
Agency Which Determined Violation:	State
Violation Short Description:	Generators - General
Date Violation was Determined:	19900110
Actual Return to Compliance Date:	19900503
Return to Compliance Qualifier:	Observed
Violation Responsible Agency:	State
Scheduled Compliance Date:	19900312
Enforcement Identifier:	001
Date of Enforcement Action:	19900209
Enforcement Responsible Agency:	State
Enforcement Docket Number:	Not reported
Enforcement Attorney:	Not reported
Corrective Action Component:	No
Appeal Initiated Date:	Not reported
Appeal Resolution Date:	Not reported
Disposition Status Date:	Not reported
Disposition Status:	Not reported
Disposition Status Description:	Not reported
Consent/Final Order Sequence Number:	Not reported
Consent/Final Order Respondent Name:	Not reported
Consent/Final Order Lead Agency:	Not reported
Enforcement Type:	WRITTEN INFORMAL
Enforcement Responsible Person:	R0JKT
Enforcement Responsible Sub-Organization:	Not reported
SEP Sequence Number:	Not reported
SEP Expenditure Amount:	Not reported
SEP Scheduled Completion Date:	Not reported
SEP Actual Date:	Not reported
SEP Defaulted Date:	Not reported
SEP Type:	Not reported
SEP Type Description:	Not reported
Proposed Amount:	Not reported
Final Monetary Amount:	Not reported
Paid Amount:	Not reported
Final Count:	Not reported
Final Amount:	Not reported

Evaluation Action Summary:

Evaluation Date:	19900110
Evaluation Responsible Agency:	State
Found Violation:	Yes
Evaluation Type Description:	FOCUSED COMPLIANCE INSPECTION
Evaluation Responsible Person Identifier:	R0JKT

TRILOGY SHOP (Continued) **1000455859**

Evaluation Responsible Sub-Organization:	Not reported
Actual Return to Compliance Date:	19900503
Scheduled Compliance Date:	19900312
Date of Request:	Not reported
Date Response Received:	Not reported
Request Agency:	Not reported
Former Citation:	Not reported

FINDS:
Registry ID: 110004796980

Click Here for FRS Facility Detail Report:

Environmental Interest/Information System:
The Resource Conservation and Recovery Act Information System (RCRAInfo) is EPA's comprehensive information system in support of the Resource Conservation and Recovery Act (RCRA) of 1976 and the Hazardous and Solid Waste Amendments (HSWA) of 1984. It tracks many types of information about generators, transporters, treaters, storers, and disposers of hazardous waste.

Click this hyperlink while viewing on your computer to access additional FINDS: detail in the EDR Site Report.

ECHO:

Envid:	1000455859
Registry ID:	110004796980
DFR URL:	http://echo.epa.gov/detailed-facility-report?fid=110004796980
Name:	TRILOGY SHOP
Address:	1321 MAIN
City,State,Zip:	PHILOMATH, OR 97370

CU491 **FURNITURE RESTORATION CENTER OF OREGON** **OR MANIFEST** **S117395227**
West **1321 MAIN ST** **N/A**
1/8-1/4 **PHILOMATH, OR 97370**
0.206 mi.
1087 ft. **Site 7 of 10 in cluster CU**

Actual:
286 ft.

Focus Map:
14

OR MANIFEST:

Manifest Year:	Manifest Year - 2013
EPA Id:	ORQ000032146
Inactive Status:	Not reported
Organization Name:	Not reported
Contact Name:	Janis Larson
Contact Telephone Number:	Not reported
Mailing Address:	PO Box 331
Mailing City/State/Zip:	Philomath, OR 97370

Manifest:

Name:	FURNITURE RESTORATION CENTER OF OREGON
Year :	2013
RCRA Id :	ORQ000032146
Inactive :	Not reported
Status:	Small quantity generator
Manifest :	006492202
Ship Date :	05/30/2013
TSD :	ORD089452353

FURNITURE RESTORATION CENTER OF OREGON (Continued) **S117395227**

WS Num: 1
Transporter: ORQ000024475
Ship Qty : Not reported
Rpt Unit : Not reported
Off Mng : H040
EPA Waste Codes: D008 F002
Waste Description: UN3082 Hazardous Waste liquid, n.o.s. (dichloromethane, lead),9,PG III
Total Amt Of Waste Stream Generated in Reporting Yr 1: 834.44000000000005
Total Amt Of Waste Stream Generated in Reporting Yr 2: 834.44000000000005

---

492 **OR TANK HOT DECOM** **S130500462**
WNW **811 SW 8TH ST** **N/A**
1/8-1/4 **CORVALLIS, OR 97333**
0.206 mi.
1089 ft.

Actual:
234 ft.

Focus Map:
12

TANK HOT DECOM:
HOT ID: 1621
Name: Not reported
Address: 811 SW 8TH ST
City,State,Zip: CORVALLIS, OR 97333
Decommission Type: In-Place
Decommissioned By: Capitol Environmental Consulting, Inc.
Year: 2001
Decommission Date: 01/03/2001
File Closed Date: 01/29/2001
Comments: Not reported

CT493 **CUMMINGS TRANSFER** **OR UST** **U000434363**
West **475 SW WAKE ROBIN AVE** **N/A**
1/8-1/4 **CORVALLIS, OR 97333**
0.209 mi.
1102 ft. **Site 3 of 4 in cluster CT**

Actual:
233 ft.

Focus Map:
18

UST:
Name: CUMMINGS TRANSFER
Address: 475 SW WAKE ROBIN AVE
City: CORVALLIS
Facility ID: 9198
Facility Telephone: -503
Permittee Name: RICHARD MIKESELL, OWNER
Number of Permitted Tanks: Not reported
Active Tanks: Not reported
Decommissioned Tanks: 1
Number of Tanks: 1

CT494 **CUMMINGS TRANSFER** **UST FINDER** **1028648676**
West **475 SW WAKE ROBIN AVE** **N/A**
1/8-1/4 **CORVALLIS, OR 97333**
0.209 mi.
1102 ft. **Site 4 of 4 in cluster CT**

Actual:
233 ft.

Focus Map:
18

UST FINDER:

Object ID:	699896
Facility ID:	OR9198
Name:	CUMMINGS TRANSFER
Address:	475 SW WAKE ROBIN AVE
City,State,Zip:	CORVALLIS, OR 973331616
Address Match Type:	PointAddress
Open USTs:	0
Closed USTs:	1
TOS USTs:	0
Population 1500ft:	657
Private Wells 1500ft:	36
Within 100yr Floodplain:	No
Land Use:	Developed, High Intensity
Within SPA:	Yes
SPA PWS Facility ID:	OR4100003_11797
SPA Water Type:	SW - Surface Water
SPA Facility Type:	IN - Intake
SPA HUC12:	170900030609
Within WHPA:	No
WHPA PWS Facility ID:	Not reported
WHPA Water Type:	Not reported
WHPA Facility Type:	Not reported
WHPA HUC12:	Not reported
Facility Status:	Closed UST(s)
Date of Last Inspection:	Not reported
EPA Region:	10
Tribe:	Not reported
Coordinate Source:	Geocode
X Coord:	-123.270803193
Y Coord:	44.5381025090001
Latitude:	44.5381025087999
Longitude:	-123.270803193173

UST FINDER:

Object ID:	1558255
Facility ID:	OR9198
Tank ID:	OR9198_1
Tank Status:	Closed
Installation Date:	1984/04/06 16:00:00+00
Removal Date:	1990/05/30 15:59:59+00
Tank Capacity:	3000
Substances:	Gasoline
Tank Wall Type:	Not reported

CU495 **PIONEER TELEPHONE CO** **UST FINDER** **1028642227**
West **1304 MAIN ST** **UST FINDER RELEASE** **N/A**
1/8-1/4 **PHILOMATH, OR 97370**
0.212 mi.
1118 ft. **Site 8 of 10 in cluster CU**

Actual:
284 ft.

Focus Map:
14

UST FINDER:

Object ID:	700924
Facility ID:	OR2139
Name:	PIONEER TELEPHONE CO
Address:	1304 MAIN ST
City,State,Zip:	PHILOMATH, OR 97370
Address Match Type:	PointAddress
Open USTs:	2
Closed USTs:	2
TOS USTs:	0
Population 1500ft:	736
Private Wells 1500ft:	32
Within 100yr Floodplain:	No
Land Use:	Developed, High Intensity
Within SPA:	Yes
SPA PWS Facility ID:	OR4100003_11797
SPA Water Type:	SW - Surface Water
SPA Facility Type:	IN - Intake
SPA HUC12:	170900030609
Within WHPA:	Yes
WHPA PWS Facility ID:	OR4195353_22475
WHPA Water Type:	GW - Ground water
WHPA Facility Type:	WL - Well
WHPA HUC12:	170900030205
Facility Status:	Open UST(s)
Date of Last Inspection:	Not reported
EPA Region:	10
Tribe:	Not reported
Coordinate Source:	Geocode
X Coord:	-123.367481612
Y Coord:	44.5400794770001
Latitude:	44.5400794773503
Longitude:	-123.367481612268

UST FINDER:

Object ID:	1549590
Facility ID:	OR2139
Tank ID:	OR2139_2
Tank Status:	Closed
Installation Date:	1981/03/31 16:00:00+00
Removal Date:	1994/12/27 15:59:59+00
Tank Capacity:	1000
Substances:	Gasoline
Tank Wall Type:	Not reported

Object ID:	1549591
Facility ID:	OR2139
Tank ID:	OR2139_1
Tank Status:	Closed
Installation Date:	1977/03/31 16:00:00+00
Removal Date:	1994/12/27 15:59:59+00
Tank Capacity:	550
Substances:	Diesel
Tank Wall Type:	Not reported

PIONEER TELEPHONE CO (Continued) **1028642227**

Object ID:	1536813
Facility ID:	OR2139
Tank ID:	OR2139_1A
Tank Status:	Open
Installation Date:	1994/11/18 15:59:59+00
Removal Date:	Not reported
Tank Capacity:	1000
Substances:	Gasoline
Tank Wall Type:	Not reported

Object ID:	1536814
Facility ID:	OR2139
Tank ID:	OR2139_2A
Tank Status:	Open
Installation Date:	1994/11/18 15:59:59+00
Removal Date:	Not reported
Tank Capacity:	550
Substances:	Diesel
Tank Wall Type:	Not reported

UST FINDER RELEASE:

Object ID:	332158
Facility ID:	Not reported
Lust ID:	OR09-99-0029
Name:	PIONEER TELEPHONE CO
Address:	1304 MAIN ST
City,State,Zip:	PHILOMATH, OR 97370
Address Match Type:	PointAddress
Reported Date:	1999/06/07 15:59:59+00
Status:	No Further Action
Substance:	Not reported
Population within 1500ft:	736
Domestic Wells within 1500ft:	32
Land Use:	Developed, High Intensity
Within SPA:	Yes
SPA PWS Facility ID:	OR4100003_11797
SPA Water Type:	SW - SurRELEASEe Water
SPA Facility Type:	IN - Intake
SPA HUC12:	170900030609
Within WHPA:	Yes
WHPA PWS Facility ID:	OR4195353_22475
WHPA Water Type:	GW - Ground water
WHPA Facility Type:	WL - Well
WHPA HUC12:	170900030205
Within 100yr Floodplain:	No
Tribe:	Not reported
EPA Region:	10
NFA Letter 1:	Not reported
NFA Letter 2:	Not reported
NFA Letter 3:	Not reported
NFA Letter 4:	Not reported
Closed With Residual Contaminate:	Not reported
Coordinate Source:	Geocode
X Coord:	-123.36748
Y Coord:	44.54008
Latitude:	44.54008

PIONEER TELEPHONE CO (Continued) **1028642227**

Longitude: -123.36748

CU496 **PIONEER TELEPHONE CO-OP** **UST FINDER RELEASE** **1029091940**
West **1304 MAIN ST** **N/A**
1/8-1/4 **PHILOMATH, OR 97370**
0.212 mi.
1118 ft. **Site 9 of 10 in cluster CU**

Actual: **284 ft.**

Focus Map: **14**

UST FINDER RELEASE:

Object ID:	332159
Facility ID:	Not reported
Lust ID:	OR26-03-2246
Name:	PIONEER TELEPHONE CO-OP
Address:	1304 MAIN ST
City,State,Zip:	PHILOMATH, OR 97370
Address Match Type:	PointAddress
Reported Date:	2003/10/21 15:59:59+00
Status:	No Further Action
Substance:	Not reported
Population within 1500ft:	736
Domestic Wells within 1500ft:	32
Land Use:	Developed, High Intensity
Within SPA:	Yes
SPA PWS Facility ID:	OR4100003_11797
SPA Water Type:	SW - SurRELEASEe Water
SPA Facility Type:	IN - Intake
SPA HUC12:	170900030609
Within WHPA:	Yes
WHPA PWS Facility ID:	OR4195353_22475
WHPA Water Type:	GW - Ground water
WHPA Facility Type:	WL - Well
WHPA HUC12:	170900030205
Within 100yr Floodplain:	No
Tribe:	Not reported
EPA Region:	10
NFA Letter 1:	Not reported
NFA Letter 2:	Not reported
NFA Letter 3:	Not reported
NFA Letter 4:	Not reported
Closed With Residual Contaminate:	Not reported
Coordinate Source:	Geocode
X Coord:	-123.36748
Y Coord:	44.54008
Latitude:	44.54008
Longitude:	-123.36748

CU497 **PIONEER TELEPHONE CO** **OR LUST** **U000434817**
West **1304 MAIN ST** **OR UST** **N/A**
1/8-1/4 **PHILOMATH, OR 97370** **OR HAZMAT**
0.212 mi.
1118 ft. **Site 10 of 10 in cluster CU**

Actual: **284 ft.**

Focus Map: **14**

LUST:

Name:	PIONEER TELEPHONE CO-OP
Address:	1304 MAIN ST
City,State,Zip:	PHILOMATH, OR 97370

PIONEER TELEPHONE CO (Continued) **U000434817**

Region: Western Region
Facility ID: 02-94-4156
Cleanup Received Date: 11/04/1994
Cleanup Start Date: 11/02/1994
Cleanup Complete Date: 01/09/2003
Decode for Region: West Region

Name: PIONEER TELEPHONE CO
Address: 1304 MAIN ST
City,State,Zip: PHILOMATH, OR 97370
Region: Western Region
Facility ID: 02-07-1168
Cleanup Received Date: 08/08/2007
Cleanup Start Date: 08/03/2007
Cleanup Complete Date: 07/08/2009
Decode for Region: West Region

UST:
Name: PIONEER TELEPHONE CO
Address: 1304 MAIN ST
City: PHILOMATH
Facility ID: 2139
Facility Telephone: (541) 929-8256
Permittee Name: Fred Hockema
Number of Permitted Tanks: 2
Active Tanks: 2
Decommissioned Tanks: 2
Number of Tanks: 5

HAZMAT:
Name: Not reported
Address: 1304 MAIN ST
City,State,Zip: PHILOMATH, OR 97370
Responsble Party: Not reported
RP Company: Not reported
RP Address: Not reported
RP City,St,Zip: Not reported
Facility ID: 5340021
OERS Number: Not reported
Dept Rsp: Not reported
Narrative: Not reported
Property Loss: Not reported
Amount Released: Not reported
Service County: Not reported
Service Name: PHILOMATH F&R
Incident Type: Not reported
Civilian Casualty Activity: Not reported
Chemical Name: Not reported
Hazmat Area Affected: Not reported
Hazmat Area Evacuated: Not reported
Hazmat Container Type: Not reported
Hazmat Physical State Released: Not reported
Hazmat Released Into: Not reported
Hazmat Released Volume Units: Not reported
Hazmat Released Weight Units: Not reported
Hazmat Released From: Not reported

PIONEER TELEPHONE CO (Continued) **U000434817**

Hazmat Area Affected Measurement:	Not reported
Hazmat No. of People Evacuated:	Not reported
Hazmat No of Buildings Evacuated:	Not reported
Incident Content Loss:	Not reported
Civilian Casualty Patient Disposition:	Not reported
Incident Mixed Use Property:	Business and residential use
Location Type:	Street address
Incident Aid Given Or Received:	None
Incident AID Received from FDID:	Not reported
Incident Aided Department FDID:	Not reported
Person Involved Business Name:	Not reported
Person Involved First Name:	Not reported
Person Involved Last Name:	Not reported
Person Involved Type:	Not reported
Person Involved Phone Number:	Not reported
Person Involved Primary Language:	Not reported
Hazmat Evacuated Measurement:	Not reported
Hazmat Story of Release:	Not reported
Remark:	Called to Pioneer Telephone for a susspicious sound. Arrived to find a Sheriff's Deputy on scene. He told me that a women cutting through the parking lot heard the gas meter making noise. He told me that the noise she heard was the meter operating normally. There was no odor and the meter he pointed out looked and sounded normal.
Incident District:	Not reported
Date Added:	Not reported
Unit:	Not reported
Agency Phone:	Not reported
Osfm Incident Report Number:	5340021
Dept. Responding:	Not reported
Person Making Report:	Not reported
Title:	Not reported
Agency:	Not reported
Phone:	Not reported
Date Of Incident:	02/25/2011
Call Time:	0:22
In Route:	Not reported
Arrival:	Not reported
Depart Scene:	Not reported
Back In Quarters:	Not reported
In Service:	Not reported
Dist Of Incident:	Not reported
Were State Resources Used?:	Not reported
Was Oers Notified?:	Not reported
Oers Number:	Not reported
Team Number:	Not reported
Agency Report Number:	Not reported
Unit:	Not reported
Highway:	Not reported
Mile Post:	Not reported
Scene Type:	Not reported
Area Type:	Not reported
Responsible Party(Ies):	Not reported
Company:	Not reported
Respcontact:	Not reported
Address:	Not reported
Resp City:	Not reported
Resp State:	Not reported

PIONEER TELEPHONE CO (Continued) **U000434817**

Resp ZipCode:	Not reported
Phone:	Not reported
Resp Phone2:	Not reported
Weather:	Not reported
Temperature:	Not reported
Wind Speed:	Not reported
Wind Direction:	Not reported
Were Haz Materials Released?:	Not reported
Operation Performed:	Not reported
Cause:	Not reported
Vehicle And Cargo:	Not reported
Fixed Property:	Not reported
Total Loss:	Not reported
Hazmat Population Density:	Not reported
HazMat Actions Taken - Description:	Not reported
Hazmat Factors Contributing To Release:	Not reported
Hazmat DOT Hazard Classification:	Not reported
Hazmat CAS Number:	Not reported
Hazardous Materials Release:	Not reported
Fire Incident Type:	HazMat release investigation w/no HazMat
Property Use:	Mercantile, business, other
Latitude:	Not reported
Longitude:	Not reported
Hazmat Disposition:	Not reported
Name:	Not reported
Address:	1304 MAIN ST
City,State,Zip:	PHILOMATH, OR 97370
Responsble Party:	Not reported
RP Company:	Not reported
RP Address:	Not reported
RP City,St,Zip:	Not reported
Facility ID:	5340021
OERS Number:	Not reported
Dept Rsp:	Not reported
Narrative:	Not reported
Property Loss:	Not reported
Amount Released:	Not reported
Service County:	Not reported
Service Name:	PHILOMATH F&R
Incident Type:	Not reported
Civilian Casualty Activity:	Not reported
Chemical Name:	Not reported
Hazmat Area Affected:	Not reported
Hazmat Area Evacuated:	Not reported
Hazmat Container Type:	Not reported
Hazmat Physical State Released:	Not reported
Hazmat Released Into:	Not reported
Hazmat Released Volume Units:	Not reported
Hazmat Released Weight Units:	Not reported
Hazmat Released From:	Not reported
Hazmat Area Affected Measurement:	Not reported
Hazmat No. of People Evacuated:	Not reported
Hazmat No of Buildings Evacuated:	Not reported
Incident Content Loss:	Not reported
Civilian Casualty Patient Disposition:	Not reported
Incident Mixed Use Property:	Business and residential use

PIONEER TELEPHONE CO (Continued) **U000434817**

Location Type:	Street address
Incident Aid Given Or Received:	None
Incident AID Received from FDID:	Not reported
Incident Aided Department FDID:	Not reported
Person Involved Business Name:	Not reported
Person Involved First Name:	Not reported
Person Involved Last Name:	Not reported
Person Involved Type:	Not reported
Person Involved Phone Number:	Not reported
Person Involved Primary Language:	Not reported
Hazmat Evacuated Measurement:	Not reported
Hazmat Story of Release:	Not reported
Remark:	Called to Pioneer Telephone for a susspicious sound. Arrived to find a Sheriff's Deputy on scene. He told me that a women cutting through the parking lot heard the gas meter making noise. He told me that the noise she heard was the meter operating normally. There was no odor and the meter he pointed out looked and sounded normal.
Incident District:	Not reported
Date Added:	Not reported
Unit:	Not reported
Agency Phone:	Not reported
Osfm Incident Report Number:	5340021
Dept. Responding:	Not reported
Person Making Report:	Not reported
Title:	Not reported
Agency:	Not reported
Phone:	Not reported
Date Of Incident:	02/25/2011
Call Time:	0:22
In Route:	Not reported
Arrival:	Not reported
Depart Scene:	Not reported
Back In Quarters:	Not reported
In Service:	Not reported
Dist Of Incident:	Not reported
Were State Resources Used?:	Not reported
Was Oers Notified?:	Not reported
Oers Number:	Not reported
Team Number:	Not reported
Agency Report Number:	Not reported
Unit:	Not reported
Highway:	Not reported
Mile Post:	Not reported
Scene Type:	Not reported
Area Type:	Not reported
Responsible Party(Ies):	Not reported
Company:	Not reported
Respcontact:	Not reported
Address:	Not reported
Resp City:	Not reported
Resp State:	Not reported
Resp ZipCode:	Not reported
Phone:	Not reported
Resp Phone2:	Not reported
Weather:	Not reported
Temperature:	Not reported
Wind Speed:	Not reported

PIONEER TELEPHONE CO (Continued) **U000434817**

Wind Direction:	Not reported
Were Haz Materials Released?:	Not reported
Operation Performed:	Not reported
Cause:	Not reported
Vehicle And Cargo:	Not reported
Fixed Property:	Not reported
Total Loss:	Not reported
Hazmat Population Density:	Not reported
HazMat Actions Taken - Description:	Not reported
Hazmat Factors Contributing To Release:	Not reported
Hazmat DOT Hazard Classification:	Not reported
Hazmat CAS Number:	Not reported
Hazardous Materials Release:	Not reported
Fire Incident Type:	HazMat release investigation w/no HazMat
Property Use:	Mercantile, business, other
Latitude:	Not reported
Longitude:	Not reported
Hazmat Disposition:	Not reported
Name:	Not reported
Address:	1304 MAIN ST
City,State,Zip:	PHILOMATH, OR 97370
Responsble Party:	Not reported
RP Company:	Not reported
RP Address:	Not reported
RP City,St,Zip:	Not reported
Facility ID:	5340021
OERS Number:	Not reported
Dept Rsp:	Not reported
Narrative:	Not reported
Property Loss:	Not reported
Amount Released:	Not reported
Service County:	Not reported
Service Name:	PHILOMATH F&R
Incident Type:	Not reported
Civilian Casualty Activity:	Not reported
Chemical Name:	Not reported
Hazmat Area Affected:	Not reported
Hazmat Area Evacuated:	Not reported
Hazmat Container Type:	Not reported
Hazmat Physical State Released:	Not reported
Hazmat Released Into:	Not reported
Hazmat Released Volume Units:	Not reported
Hazmat Released Weight Units:	Not reported
Hazmat Released From:	Not reported
Hazmat Area Affected Measurement:	Not reported
Hazmat No. of People Evacuated:	Not reported
Hazmat No of Buildings Evacuated:	Not reported
Incident Content Loss:	Not reported
Civilian Casualty Patient Disposition:	Not reported
Incident Mixed Use Property:	Business and residential use
Location Type:	Street address
Incident Aid Given Or Received:	None
Incident AID Received from FDID:	Not reported
Incident Aided Department FDID:	Not reported
Person Involved Business Name:	Not reported
Person Involved First Name:	Not reported

PIONEER TELEPHONE CO (Continued) **U000434817**

Person Involved Last Name:	Not reported
Person Involved Type:	Not reported
Person Involved Phone Number:	Not reported
Person Involved Primary Language:	Not reported
Hazmat Evacuated Measurement:	Not reported
Hazmat Story of Release:	Not reported
Remark:	Called to Pioneer Telephone for a susspicious sound. Arrived to find a Sheriff's Deputy on scene. He told me that a women cutting through the parking lot heard the gas meter making noise. He told me that the noise she heard was the meter operating normally. There was no odor and the meter he pointed out looked and sounded normal.
Incident District:	Not reported
Date Added:	Not reported
Unit:	Not reported
Agency Phone:	Not reported
Osfm Incident Report Number:	5340021
Dept. Responding:	Not reported
Person Making Report:	Not reported
Title:	Not reported
Agency:	Not reported
Phone:	Not reported
Date Of Incident:	02/25/2011
Call Time:	0:22
In Route:	Not reported
Arrival:	Not reported
Depart Scene:	Not reported
Back In Quarters:	Not reported
In Service:	Not reported
Dist Of Incident:	Not reported
Were State Resources Used?:	Not reported
Was Oers Notified?:	Not reported
Oers Number:	Not reported
Team Number:	Not reported
Agency Report Number:	Not reported
Unit:	Not reported
Highway:	Not reported
Mile Post:	Not reported
Scene Type:	Not reported
Area Type:	Not reported
Responsible Party(Ies):	Not reported
Company:	Not reported
Respcontact:	Not reported
Address:	Not reported
Resp City:	Not reported
Resp State:	Not reported
Resp ZipCode:	Not reported
Phone:	Not reported
Resp Phone2:	Not reported
Weather:	Not reported
Temperature:	Not reported
Wind Speed:	Not reported
Wind Direction:	Not reported
Were Haz Materials Released?:	Not reported
Operation Performed:	Not reported
Cause:	Not reported
Vehicle And Cargo:	Not reported
Fixed Property:	Not reported

PIONEER TELEPHONE CO (Continued) **U000434817**

Total Loss:	Not reported
Hazmat Population Density:	Not reported
HazMat Actions Taken - Description:	Not reported
Hazmat Factors Contributing To Release:	Not reported
Hazmat DOT Hazard Classification:	Not reported
Hazmat CAS Number:	Not reported
Hazardous Materials Release:	Not reported
Fire Incident Type:	HazMat release investigation w/no HazMat
Property Use:	Mercantile, business, other
Latitude:	Not reported
Longitude:	Not reported
Hazmat Disposition:	Not reported

CY498 **EVANITE FIBER CORP** **UST FINDER** **1028645137**
East **1185 SE CRYSTAL LAKE DR** **N/A**
1/8-1/4 **CORVALLIS, OR 97333**
0.214 mi.
1130 ft. **Site 1 of 8 in cluster CY**

Actual:
218 ft.

Focus Map:
12

UST FINDER:

Object ID:	696833
Facility ID:	OR53
Name:	EVANITE FIBER CORP
Address:	1185 SE CRYSTAL LAKE DR
City,State,Zip:	CORVALLIS, OR 97333
Address Match Type:	StreetAddress
Open USTs:	0
Closed USTs:	1
TOS USTs:	0
Population 1500ft:	309
Private Wells 1500ft:	4
Within 100yr Floodplain:	No
Land Use:	Developed, High Intensity
Within SPA:	Yes
SPA PWS Facility ID:	OR4100003_11797
SPA Water Type:	SW - Surface Water
SPA Facility Type:	IN - Intake
SPA HUC12:	170900030609
Within WHPA:	No
WHPA PWS Facility ID:	Not reported
WHPA Water Type:	Not reported
WHPA Facility Type:	Not reported
WHPA HUC12:	Not reported
Facility Status:	Closed UST(s)
Date of Last Inspection:	Not reported
EPA Region:	10
Tribe:	Not reported
Coordinate Source:	Geocode
X Coord:	-123.260461113
Y Coord:	44.5534212960001
Latitude:	44.5534212958287
Longitude:	-123.260461113202

UST FINDER:

Object ID:	1560991
Facility ID:	OR53
Tank ID:	OR53_3
Tank Status:	Closed

EVANITE FIBER CORP (Continued) **1028645137**

Installation Date:	1966/05/06 16:00:01+00
Removal Date:	1989/08/26 16:00:00+00
Tank Capacity:	6000
Substances:	Other
Tank Wall Type:	Not reported

CY499 **HOLLINGWORTH & VOSE FIBER CO FMR EVANITE** **RCRA NonGen / NLR** **1000316385**
East **1185 SE CRYSTAL LAKE DR** **ORD980976963**
1/8-1/4 **CORVALLIS, OR 97333**
0.214 mi.
1130 ft. **Site 2 of 8 in cluster CY**

Actual:
218 ft.

Focus Map:
12

RCRA Listings:

Date Form Received by Agency:	20121201
Handler Name:	Hollingworth & Vose Fiber Co Fmr Evanite
Handler Address:	1185 SE CRYSTAL LAKE DR
Handler City,State,Zip:	CORVALLIS, OR 97333
EPA ID:	ORD980976963
Contact Name:	ANITA RAGAN
Contact Address:	PO BOX E
Contact City,State,Zip:	CORVALLIS, OR 97339
Contact Telephone:	541-753-1211
Contact Fax:	Not reported
Contact Email:	Not reported
Contact Title:	Not reported
EPA Region:	10
Land Type:	Private
Federal Waste Generator Description:	Not a generator, verified
Non-Notifier:	Not reported
Biennial Report Cycle:	Not reported
Accessibility:	Not reported
Active Site Indicator:	Not reported
State District Owner:	Not reported
State District:	Not reported
Mailing Address:	PO BOX E
Mailing City,State,Zip:	CORVALLIS, OR 97339-0598
Owner Name:	Hollingworth & Vose Fiber Company
Owner Type:	Private
Operator Name:	Hollingworth & Vose Fiber Company
Operator Type:	Private
Short-Term Generator Activity:	No
Importer Activity:	No
Mixed Waste Generator:	No
Transporter Activity:	No
Transfer Facility Activity:	No
Recycler Activity with Storage:	No
Small Quantity On-Site Burner Exemption:	No
Smelting Melting and Refining Furnace Exemption:	No
Underground Injection Control:	No
Off-Site Waste Receipt:	No
Universal Waste Indicator:	No
Universal Waste Destination Facility:	No
Federal Universal Waste:	No
Active Site State-Reg Handler:	---
Federal Facility Indicator:	Not reported
Hazardous Secondary Material Indicator:	N
Sub-Part K Indicator:	Not reported

HOLLINGWORTH & VOSE FIBER CO FMR EVANITE (Continued) **1000316385**

2018 GPRA Permit Baseline:	Not on the Baseline
2018 GPRA Renewals Baseline:	Not on the Baseline
202 GPRA Corrective Action Baseline:	No
Subject to Corrective Action Universe:	No
Non-TSDFs Where RCRA CA has Been Imposed Universe:	No
Corrective Action Priority Ranking:	No NCAPS ranking
Environmental Control Indicator:	No
Institutional Control Indicator:	No
Human Exposure Controls Indicator:	N/A
Groundwater Controls Indicator:	N/A
Significant Non-Complier Universe:	No
Unaddressed Significant Non-Complier Universe:	No
Addressed Significant Non-Complier Universe:	No
Significant Non-Complier With a Compliance Schedule Universe:	No
Financial Assurance Required:	Not reported
Handler Date of Last Change:	20121227
Recognized Trader-Importer:	No
Recognized Trader-Exporter:	No
Importer of Spent Lead Acid Batteries:	No
Exporter of Spent Lead Acid Batteries:	No
Recycler Activity Without Storage:	No
Manifest Broker:	No
Sub-Part P Indicator:	No

Hazardous Waste Summary:

Waste Code:	NONE
Waste Description:	None

Handler - Owner Operator:

Owner/Operator Indicator:	Owner
Owner/Operator Name: EVANITE FIBER CORPORATION	
Legal Status:	Private
Date Became Current:	19940107
Date Ended Current:	Not reported
Owner/Operator Address:	PO BOX E
Owner/Operator City,State,Zip:	CORVALLIS, OR 97339
Owner/Operator Telephone:	541-753-1211
Owner/Operator Telephone Ext:	Not reported
Owner/Operator Fax:	Not reported
Owner/Operator Email:	Not reported

Owner/Operator Indicator:	Owner
Owner/Operator Name: EVANITE FIBER CORPORATION	
Legal Status:	Private
Date Became Current:	19960216
Date Ended Current:	Not reported
Owner/Operator Address:	PO BOX E
Owner/Operator City,State,Zip:	CORVALLIS, OR 97339
Owner/Operator Telephone:	541-753-1211
Owner/Operator Telephone Ext:	Not reported
Owner/Operator Fax:	Not reported
Owner/Operator Email:	Not reported

Owner/Operator Indicator:	Owner
Owner/Operator Name: EVANITE FIBER CORPORATION	

HOLLINGWORTH & VOSE FIBER CO FMR EVANITE (Continued) **1000316385**

Legal Status: Private
Date Became Current: 19980130
Date Ended Current: Not reported
Owner/Operator Address: PO BOX E
Owner/Operator City,State,Zip: CORVALLIS, OR 97339
Owner/Operator Telephone: 541-753-1211
Owner/Operator Telephone Ext: Not reported
Owner/Operator Fax: Not reported
Owner/Operator Email: Not reported

Owner/Operator Indicator: Owner
Owner/Operator Name: EVANITE FIBER CORPORATION
Legal Status: Private
Date Became Current: 19810101
Date Ended Current: Not reported
Owner/Operator Address: PO BOX E
Owner/Operator City,State,Zip: CORVALLIS, OR 97339
Owner/Operator Telephone: 541-753-1211
Owner/Operator Telephone Ext: Not reported
Owner/Operator Fax: Not reported
Owner/Operator Email: Not reported

Owner/Operator Indicator: Owner
Owner/Operator Name: HOLLINGWORTH & VOSE FIBER COMPANY
Legal Status: Private
Date Became Current: 19810101
Date Ended Current: Not reported
Owner/Operator Address: PO BOX E
Owner/Operator City,State,Zip: CORVALLIS, OR 97339
Owner/Operator Telephone: 541-753-1211
Owner/Operator Telephone Ext: Not reported
Owner/Operator Fax: Not reported
Owner/Operator Email: Not reported

Owner/Operator Indicator: Owner
Owner/Operator Name: EVANITE FIBER CORPORATION
Legal Status: Private
Date Became Current: 19970110
Date Ended Current: Not reported
Owner/Operator Address: PO BOX E
Owner/Operator City,State,Zip: CORVALLIS, OR 97339
Owner/Operator Telephone: 541-753-1211
Owner/Operator Telephone Ext: Not reported
Owner/Operator Fax: Not reported
Owner/Operator Email: Not reported

Owner/Operator Indicator: Operator
Owner/Operator Name: EVANITE FIBER CORPORATION
Legal Status: Private
Date Became Current: 19970110
Date Ended Current: Not reported
Owner/Operator Address: PO BOX E
Owner/Operator City,State,Zip: CORVALLIS, OR 97339
Owner/Operator Telephone: 541-753-1211
Owner/Operator Telephone Ext: Not reported
Owner/Operator Fax: Not reported
Owner/Operator Email: Not reported

HOLLINGWORTH & VOSE FIBER CO FMR EVANITE (Continued) **1000316385**

Owner/Operator Indicator: Operator
Owner/Operator Name: EVANITE FIBER CORPORATION
Legal Status: Private
Date Became Current: 20000201
Date Ended Current: Not reported
Owner/Operator Address: PO BOX E
Owner/Operator City,State,Zip: CORVALLIS, OR 97339
Owner/Operator Telephone: 541-753-1211
Owner/Operator Telephone Ext: Not reported
Owner/Operator Fax: Not reported
Owner/Operator Email: Not reported

Owner/Operator Indicator: Operator
Owner/Operator Name: EVANITE FIBER CORPORATION
Legal Status: Private
Date Became Current: 19980130
Date Ended Current: Not reported
Owner/Operator Address: PO BOX E
Owner/Operator City,State,Zip: CORVALLIS, OR 97339
Owner/Operator Telephone: 541-753-1211
Owner/Operator Telephone Ext: Not reported
Owner/Operator Fax: Not reported
Owner/Operator Email: Not reported

Owner/Operator Indicator: Owner
Owner/Operator Name: EVANITE FIBER CORPORATION
Legal Status: Private
Date Became Current: 19950303
Date Ended Current: Not reported
Owner/Operator Address: PO BOX E
Owner/Operator City,State,Zip: CORVALLIS, OR 97339
Owner/Operator Telephone: 541-753-1211
Owner/Operator Telephone Ext: Not reported
Owner/Operator Fax: Not reported
Owner/Operator Email: Not reported

Owner/Operator Indicator: Operator
Owner/Operator Name: EVANITE FIBER CORPORATION
Legal Status: Private
Date Became Current: 19950303
Date Ended Current: Not reported
Owner/Operator Address: PO BOX E
Owner/Operator City,State,Zip: CORVALLIS, OR 97339
Owner/Operator Telephone: 541-753-1211
Owner/Operator Telephone Ext: Not reported
Owner/Operator Fax: Not reported
Owner/Operator Email: Not reported

Owner/Operator Indicator: Operator
Owner/Operator Name: EVANITE FIBER CORPORATION
Legal Status: Private
Date Became Current: 20020109
Date Ended Current: Not reported
Owner/Operator Address: PO BOX E
Owner/Operator City,State,Zip: CORVALLIS, OR 97339
Owner/Operator Telephone: 541-753-1211
Owner/Operator Telephone Ext: Not reported

HOLLINGWORTH & VOSE FIBER CO FMR EVANITE (Continued) **1000316385**

Owner/Operator Fax: Not reported
Owner/Operator Email: Not reported

Owner/Operator Indicator: Operator
Owner/Operator Name: EVANITE FIBER CORPORATION
Legal Status: Private
Date Became Current: 20031101
Date Ended Current: Not reported
Owner/Operator Address: PO BOX E
Owner/Operator City,State,Zip: CORVALLIS, OR 97339
Owner/Operator Telephone: 541-753-1211
Owner/Operator Telephone Ext: Not reported
Owner/Operator Fax: Not reported
Owner/Operator Email: Not reported

Owner/Operator Indicator: Operator
Owner/Operator Name: EVANITE FIBER CORPORATION
Legal Status: Private
Date Became Current: 20010215
Date Ended Current: Not reported
Owner/Operator Address: PO BOX E
Owner/Operator City,State,Zip: CORVALLIS, OR 97339
Owner/Operator Telephone: 541-753-1211
Owner/Operator Telephone Ext: Not reported
Owner/Operator Fax: Not reported
Owner/Operator Email: Not reported

Owner/Operator Indicator: Operator
Owner/Operator Name: EVANITE FIBER CORPORATION
Legal Status: Private
Date Became Current: 20030109
Date Ended Current: Not reported
Owner/Operator Address: PO BOX E
Owner/Operator City,State,Zip: CORVALLIS, OR 97339
Owner/Operator Telephone: 541-753-1211
Owner/Operator Telephone Ext: Not reported
Owner/Operator Fax: Not reported
Owner/Operator Email: Not reported

Owner/Operator Indicator: Operator
Owner/Operator Name: EVANITE FIBER CORPORATION
Legal Status: Private
Date Became Current: 19940107
Date Ended Current: Not reported
Owner/Operator Address: PO BOX E
Owner/Operator City,State,Zip: CORVALLIS, OR 97339
Owner/Operator Telephone: 541-753-1211
Owner/Operator Telephone Ext: Not reported
Owner/Operator Fax: Not reported
Owner/Operator Email: Not reported

Owner/Operator Indicator: Operator
Owner/Operator Name: EVANITE FIBER CORPORATION
Legal Status: Private
Date Became Current: 19960216
Date Ended Current: Not reported
Owner/Operator Address: PO BOX E

HOLLINGWORTH & VOSE FIBER CO FMR EVANITE (Continued) **1000316385**

Owner/Operator City,State,Zip: CORVALLIS, OR 97339
Owner/Operator Telephone: 541-753-1211
Owner/Operator Telephone Ext: Not reported
Owner/Operator Fax: Not reported
Owner/Operator Email: Not reported

Owner/Operator Indicator: Operator
Owner/Operator Name: EVANITE FIBER CORPORATION
Legal Status: Private
Date Became Current: 19990208
Date Ended Current: Not reported
Owner/Operator Address: PO BOX E
Owner/Operator City,State,Zip: CORVALLIS, OR 97339
Owner/Operator Telephone: 541-753-1211
Owner/Operator Telephone Ext: Not reported
Owner/Operator Fax: Not reported
Owner/Operator Email: Not reported

Owner/Operator Indicator: Owner
Owner/Operator Name: EVANITE FIBER CORPORATION
Legal Status: Private
Date Became Current: 20010215
Date Ended Current: Not reported
Owner/Operator Address: PO BOX E
Owner/Operator City,State,Zip: CORVALLIS, OR 97339
Owner/Operator Telephone: 541-753-1211
Owner/Operator Telephone Ext: Not reported
Owner/Operator Fax: Not reported
Owner/Operator Email: Not reported

Owner/Operator Indicator: Operator
Owner/Operator Name: HOLLINGWORTH & VOSE FIBER COMPANY
Legal Status: Private
Date Became Current: 20031101
Date Ended Current: Not reported
Owner/Operator Address: PO BOX E
Owner/Operator City,State,Zip: CORVALLIS, OR 97339
Owner/Operator Telephone: 541-753-1211
Owner/Operator Telephone Ext: Not reported
Owner/Operator Fax: Not reported
Owner/Operator Email: Not reported

Owner/Operator Indicator: Owner
Owner/Operator Name: EVANITE FIBER CORPORATION
Legal Status: Private
Date Became Current: 20000201
Date Ended Current: Not reported
Owner/Operator Address: PO BOX E
Owner/Operator City,State,Zip: CORVALLIS, OR 97339
Owner/Operator Telephone: 541-753-1211
Owner/Operator Telephone Ext: Not reported
Owner/Operator Fax: Not reported
Owner/Operator Email: Not reported

Owner/Operator Indicator: Owner
Owner/Operator Name: EVANITE FIBER CORPORATION
Legal Status: Private

HOLLINGWORTH & VOSE FIBER CO FMR EVANITE (Continued) **1000316385**

Date Became Current: 20030109
Date Ended Current: Not reported
Owner/Operator Address: PO BOX E
Owner/Operator City,State,Zip: CORVALLIS, OR 97339
Owner/Operator Telephone: 541-753-1211
Owner/Operator Telephone Ext: Not reported
Owner/Operator Fax: Not reported
Owner/Operator Email: Not reported

Owner/Operator Indicator: Operator
Owner/Operator Name: EVANITE FIBER CORPORATION
Legal Status: Private
Date Became Current: 20031101
Date Ended Current: Not reported
Owner/Operator Address: PO BOX E
Owner/Operator City,State,Zip: CORVALLIS, OR 97339
Owner/Operator Telephone: 541-753-1211
Owner/Operator Telephone Ext: Not reported
Owner/Operator Fax: Not reported
Owner/Operator Email: Not reported

Owner/Operator Indicator: Owner
Owner/Operator Name: EVANITE FIBER CORPORATION
Legal Status: Private
Date Became Current: 19930115
Date Ended Current: Not reported
Owner/Operator Address: PO BOX E
Owner/Operator City,State,Zip: CORVALLIS, OR 97339
Owner/Operator Telephone: 541-753-1211
Owner/Operator Telephone Ext: Not reported
Owner/Operator Fax: Not reported
Owner/Operator Email: Not reported

Owner/Operator Indicator: Owner
Owner/Operator Name: EVANITE FIBER CORPORATION
Legal Status: Private
Date Became Current: 19990208
Date Ended Current: Not reported
Owner/Operator Address: PO BOX E
Owner/Operator City,State,Zip: CORVALLIS, OR 97339
Owner/Operator Telephone: 541-753-1211
Owner/Operator Telephone Ext: Not reported
Owner/Operator Fax: Not reported
Owner/Operator Email: Not reported

Owner/Operator Indicator: Owner
Owner/Operator Name: EVANITE FIBER CORPORATION
Legal Status: Private
Date Became Current: 20020109
Date Ended Current: Not reported
Owner/Operator Address: PO BOX E
Owner/Operator City,State,Zip: CORVALLIS, OR 97339
Owner/Operator Telephone: 541-753-1211
Owner/Operator Telephone Ext: Not reported
Owner/Operator Fax: Not reported
Owner/Operator Email: Not reported

HOLLINGWORTH & VOSE FIBER CO FMR EVANITE (Continued) **1000316385**

Historic Generators:

Receive Date:	20121201
Handler Name:	HOLLINGWORTH & VOSE FIBER CO FMR EVANITE
Federal Waste Generator Description:	Not a generator, verified
State District Owner:	Not reported
Large Quantity Handler of Universal Waste:	No
Recognized Trader Importer:	No
Recognized Trader Exporter:	No
Spent Lead Acid Battery Importer:	No
Spent Lead Acid Battery Exporter:	No
Current Record:	Yes
Non Storage Recycler Activity:	Not reported
Electronic Manifest Broker:	Not reported

Receive Date:	19930115
Handler Name:	EVANITE FIBER HARDBOARD DIV
Federal Waste Generator Description:	Conditionally Exempt Small Quantity Generator
State District Owner:	Not reported
Large Quantity Handler of Universal Waste:	No
Recognized Trader Importer:	No
Recognized Trader Exporter:	No
Spent Lead Acid Battery Importer:	No
Spent Lead Acid Battery Exporter:	No
Current Record:	No
Non Storage Recycler Activity:	Not reported
Electronic Manifest Broker:	Not reported

Receive Date:	19940107
Handler Name:	EVANITE FIBER HARDBOARD DIV
Federal Waste Generator Description:	Conditionally Exempt Small Quantity Generator
State District Owner:	Not reported
Large Quantity Handler of Universal Waste:	No
Recognized Trader Importer:	No
Recognized Trader Exporter:	No
Spent Lead Acid Battery Importer:	No
Spent Lead Acid Battery Exporter:	No
Current Record:	No
Non Storage Recycler Activity:	Not reported
Electronic Manifest Broker:	Not reported

Receive Date:	19950303
Handler Name:	EVANITE FIBER HARDBOARD DIV
Federal Waste Generator Description:	Conditionally Exempt Small Quantity Generator
State District Owner:	Not reported
Large Quantity Handler of Universal Waste:	No
Recognized Trader Importer:	No
Recognized Trader Exporter:	No
Spent Lead Acid Battery Importer:	No
Spent Lead Acid Battery Exporter:	No
Current Record:	No
Non Storage Recycler Activity:	Not reported
Electronic Manifest Broker:	Not reported

Receive Date:	19960216
Handler Name:	EVANITE FIBER HARDBOARD DIV
Federal Waste Generator Description:	Conditionally Exempt Small Quantity Generator
State District Owner:	Not reported

HOLLINGWORTH & VOSE FIBER CO FMR EVANITE (Continued) **1000316385**

Large Quantity Handler of Universal Waste:	No
Recognized Trader Importer:	No
Recognized Trader Exporter:	No
Spent Lead Acid Battery Importer:	No
Spent Lead Acid Battery Exporter:	No
Current Record:	No
Non Storage Recycler Activity:	Not reported
Electronic Manifest Broker:	Not reported

Receive Date:	19970110
Handler Name:	EVANITE FIBER HARDBOARD DIV
Federal Waste Generator Description:	Conditionally Exempt Small Quantity Generator
State District Owner:	Not reported
Large Quantity Handler of Universal Waste:	No
Recognized Trader Importer:	No
Recognized Trader Exporter:	No
Spent Lead Acid Battery Importer:	No
Spent Lead Acid Battery Exporter:	No
Current Record:	No
Non Storage Recycler Activity:	Not reported
Electronic Manifest Broker:	Not reported

Receive Date:	19980130
Handler Name:	EVANITE FIBER HARDBOARD DIV
Federal Waste Generator Description:	Conditionally Exempt Small Quantity Generator
State District Owner:	Not reported
Large Quantity Handler of Universal Waste:	No
Recognized Trader Importer:	No
Recognized Trader Exporter:	No
Spent Lead Acid Battery Importer:	No
Spent Lead Acid Battery Exporter:	No
Current Record:	No
Non Storage Recycler Activity:	Not reported
Electronic Manifest Broker:	Not reported

Receive Date:	19990208
Handler Name:	EVANITE FIBER HARDBOARD DIV
Federal Waste Generator Description:	Conditionally Exempt Small Quantity Generator
State District Owner:	Not reported
Large Quantity Handler of Universal Waste:	No
Recognized Trader Importer:	No
Recognized Trader Exporter:	No
Spent Lead Acid Battery Importer:	No
Spent Lead Acid Battery Exporter:	No
Current Record:	No
Non Storage Recycler Activity:	Not reported
Electronic Manifest Broker:	Not reported

Receive Date:	20000201
Handler Name:	EVANITE FIBER HARDBOARD DIV
Federal Waste Generator Description:	Conditionally Exempt Small Quantity Generator
State District Owner:	Not reported
Large Quantity Handler of Universal Waste:	No
Recognized Trader Importer:	No
Recognized Trader Exporter:	No
Spent Lead Acid Battery Importer:	No
Spent Lead Acid Battery Exporter:	No

HOLLINGWORTH & VOSE FIBER CO FMR EVANITE (Continued) **1000316385**

Current Record:	No
Non Storage Recycler Activity:	Not reported
Electronic Manifest Broker:	Not reported

Receive Date:	20010215
Handler Name:	EVANITE FIBER HARDBOARD DIV
Federal Waste Generator Description:	Conditionally Exempt Small Quantity Generator
State District Owner:	Not reported
Large Quantity Handler of Universal Waste:	No
Recognized Trader Importer:	No
Recognized Trader Exporter:	No
Spent Lead Acid Battery Importer:	No
Spent Lead Acid Battery Exporter:	No
Current Record:	No
Non Storage Recycler Activity:	Not reported
Electronic Manifest Broker:	Not reported

Receive Date:	20020109
Handler Name:	EVANITE FIBER HARDBOARD DIV
Federal Waste Generator Description:	Conditionally Exempt Small Quantity Generator
State District Owner:	Not reported
Large Quantity Handler of Universal Waste:	No
Recognized Trader Importer:	No
Recognized Trader Exporter:	No
Spent Lead Acid Battery Importer:	No
Spent Lead Acid Battery Exporter:	No
Current Record:	No
Non Storage Recycler Activity:	Not reported
Electronic Manifest Broker:	Not reported

Receive Date:	20030109
Handler Name:	EVANITE FIBER HARDBOARD DIV
Federal Waste Generator Description:	Conditionally Exempt Small Quantity Generator
State District Owner:	Not reported
Large Quantity Handler of Universal Waste:	No
Recognized Trader Importer:	No
Recognized Trader Exporter:	No
Spent Lead Acid Battery Importer:	No
Spent Lead Acid Battery Exporter:	No
Current Record:	No
Non Storage Recycler Activity:	Not reported
Electronic Manifest Broker:	Not reported

Receive Date:	20031231
Handler Name:	EVANITE FIBER HARDBOARD DIV
Federal Waste Generator Description:	Conditionally Exempt Small Quantity Generator
State District Owner:	Not reported
Large Quantity Handler of Universal Waste:	No
Recognized Trader Importer:	No
Recognized Trader Exporter:	No
Spent Lead Acid Battery Importer:	No
Spent Lead Acid Battery Exporter:	No
Current Record:	No
Non Storage Recycler Activity:	Not reported
Electronic Manifest Broker:	Not reported

HOLLINGWORTH & VOSE FIBER CO FMR EVANITE (Continued) **1000316385**

List of NAICS Codes and Descriptions:
NAICS Code: 321219
NAICS Description: RECONSTITUTED WOOD PRODUCT MANUFACTURING

Has the Facility Received Notices of Violations:
Found Violation: No
Agency Which Determined Violation: Not reported
Violation Short Description: Not reported
Date Violation was Determined: Not reported
Actual Return to Compliance Date: Not reported
Return to Compliance Qualifier: Not reported
Violation Responsible Agency: Not reported
Scheduled Compliance Date: Not reported
Enforcement Identifier: Not reported
Date of Enforcement Action: Not reported
Enforcement Responsible Agency: Not reported
Enforcement Docket Number: Not reported
Enforcement Attorney: Not reported
Corrective Action Component: Not reported
Appeal Initiated Date: Not reported
Appeal Resolution Date: Not reported
Disposition Status Date: Not reported
Disposition Status: Not reported
Disposition Status Description: Not reported
Consent/Final Order Sequence Number: Not reported
Consent/Final Order Respondent Name: Not reported
Consent/Final Order Lead Agency: Not reported
Enforcement Type: Not reported
Enforcement Responsible Person: Not reported
Enforcement Responsible Sub-Organization: Not reported
SEP Sequence Number: Not reported
SEP Expenditure Amount: Not reported
SEP Scheduled Completion Date: Not reported
SEP Actual Date: Not reported
SEP Defaulted Date: Not reported
SEP Type: Not reported
SEP Type Description: Not reported
Proposed Amount: Not reported
Final Monetary Amount: Not reported
Paid Amount: Not reported
Final Count: Not reported
Final Amount: Not reported

Found Violation: Yes
Agency Which Determined Violation: State
Violation Short Description: Generators - General
Date Violation was Determined: 19970115
Actual Return to Compliance Date: 19970116
Return to Compliance Qualifier: Unverifiable
Violation Responsible Agency: State
Scheduled Compliance Date: Not reported
Enforcement Identifier: 000
Date of Enforcement Action: 19970910
Enforcement Responsible Agency: State
Enforcement Docket Number: Not reported
Enforcement Attorney: OR

HOLLINGWORTH & VOSE FIBER CO FMR EVANITE (Continued) **1000316385**

Corrective Action Component: No
Appeal Initiated Date: Not reported
Appeal Resolution Date: Not reported
Disposition Status Date: Not reported
Disposition Status: Not reported
Disposition Status Description: Not reported
Consent/Final Order Sequence Number: Not reported
Consent/Final Order Respondent Name: Not reported
Consent/Final Order Lead Agency: Not reported
Enforcement Type: NOTICE OF NONCOMPLIANCE
Enforcement Responsible Person: ORJXB
Enforcement Responsible Sub-Organization: WR
SEP Sequence Number: Not reported
SEP Expenditure Amount: Not reported
SEP Scheduled Completion Date: Not reported
SEP Actual Date: Not reported
SEP Defaulted Date: Not reported
SEP Type: Not reported
SEP Type Description: Not reported
Proposed Amount: Not reported
Final Monetary Amount: Not reported
Paid Amount: Not reported
Final Count: Not reported
Final Amount: Not reported

Found Violation: Yes
Agency Which Determined Violation: State
Violation Short Description: Generators - General
Date Violation was Determined: 19991213
Actual Return to Compliance Date: 19991214
Return to Compliance Qualifier: Unverifiable
Violation Responsible Agency: State
Scheduled Compliance Date: 20000113
Enforcement Identifier: 000
Date of Enforcement Action: 19991213
Enforcement Responsible Agency: State
Enforcement Docket Number: Not reported
Enforcement Attorney: R0
Corrective Action Component: No
Appeal Initiated Date: Not reported
Appeal Resolution Date: Not reported
Disposition Status Date: Not reported
Disposition Status: Not reported
Disposition Status Description: Not reported
Consent/Final Order Sequence Number: Not reported
Consent/Final Order Respondent Name: Not reported
Consent/Final Order Lead Agency: Not reported
Enforcement Type: FINAL 3008(A) SFO ORDER
Enforcement Responsible Person: R0JLB
Enforcement Responsible Sub-Organization: WR
SEP Sequence Number: Not reported
SEP Expenditure Amount: Not reported
SEP Scheduled Completion Date: Not reported
SEP Actual Date: Not reported
SEP Defaulted Date: Not reported
SEP Type: Not reported
SEP Type Description: Not reported

HOLLINGWORTH & VOSE FIBER CO FMR EVANITE (Continued) **1000316385**

Proposed Amount:	Not reported
Final Monetary Amount:	Not reported
Paid Amount:	Not reported
Final Count:	Not reported
Final Amount:	Not reported

Evaluation Action Summary:

Evaluation Date:	20090812
Evaluation Responsible Agency:	State
Found Violation:	No
Evaluation Type Description:	COMPLIANCE ASSISTANCE VISIT
Evaluation Responsible Person Identifier:	ORAMN
Evaluation Responsible Sub-Organization:	WR
Actual Return to Compliance Date:	Not reported
Scheduled Compliance Date:	Not reported
Date of Request:	Not reported
Date Response Received:	Not reported
Request Agency:	Not reported
Former Citation:	Not reported

Evaluation Date:	19970115
Evaluation Responsible Agency:	State
Found Violation:	Yes
Evaluation Type Description:	COMPLIANCE EVALUATION INSPECTION
Evaluation Responsible Person Identifier:	ORJXB
Evaluation Responsible Sub-Organization:	WR
Actual Return to Compliance Date:	19970116
Scheduled Compliance Date:	Not reported
Date of Request:	Not reported
Date Response Received:	Not reported
Request Agency:	Not reported
Former Citation:	Not reported

Evaluation Date:	19970115
Evaluation Responsible Agency:	State
Found Violation:	Yes
Evaluation Type Description:	COMPLIANCE EVALUATION INSPECTION
Evaluation Responsible Person Identifier:	ORJXB
Evaluation Responsible Sub-Organization:	WR
Actual Return to Compliance Date:	19991214
Scheduled Compliance Date:	20000113
Date of Request:	Not reported
Date Response Received:	Not reported
Request Agency:	Not reported
Former Citation:	Not reported

CY500 **EVANITE BATTERY - SEPARATOR DIVISION** **UST FINDER** **1028643555**
East **1185 SE CRYSTAL LAKE DR** **N/A**
1/8-1/4 **CORVALLIS, OR 97333**
0.214 mi.
1130 ft. **Site 3 of 8 in cluster CY**

Actual:
218 ft.

Focus Map:
12

UST FINDER:

Object ID:	695566
Facility ID:	OR3595
Name:	EVANITE BATTERY - SEPARATOR DIVISION

EVANITE BATTERY - SEPARATOR DIVISION (Continued) **1028643555**

Address:	1185 SE CRYSTAL LAKE DR
City,State,Zip:	CORVALLIS, OR 97333
Address Match Type:	StreetAddress
Open USTs:	0
Closed USTs:	1
TOS USTs:	0
Population 1500ft:	309
Private Wells 1500ft:	4
Within 100yr Floodplain:	No
Land Use:	Developed, High Intensity
Within SPA:	Yes
SPA PWS Facility ID:	OR4100003_11797
SPA Water Type:	SW - Surface Water
SPA Facility Type:	IN - Intake
SPA HUC12:	170900030609
Within WHPA:	No
WHPA PWS Facility ID:	Not reported
WHPA Water Type:	Not reported
WHPA Facility Type:	Not reported
WHPA HUC12:	Not reported
Facility Status:	Closed UST(s)
Date of Last Inspection:	Not reported
EPA Region:	10
Tribe:	Not reported
Coordinate Source:	Geocode
X Coord:	-123.260461113
Y Coord:	44.5534212960001
Latitude:	44.5534212958287
Longitude:	-123.260461113202

UST FINDER:

Object ID:	1552589
Facility ID:	OR3595
Tank ID:	OR3595_4
Tank Status:	Closed
Installation Date:	1979/05/01 16:00:00+00
Removal Date:	1992/09/26 15:59:59+00
Tank Capacity:	15000
Substances:	Other
Tank Wall Type:	Not reported

CY501 **EVANITE--HARDBOARD** **UST FINDER RELEASE** **1028953727**
East **1185 SE CRYSTAL LAKE DR** **N/A**
1/8-1/4 **CORVALLIS, OR 97339**
0.214 mi.
1130 ft. **Site 4 of 8 in cluster CY**

Actual:
218 ft.

Focus Map:
12

UST FINDER RELEASE:

Object ID:	332673
Facility ID:	Not reported
Lust ID:	OR08-93-0091
Name:	EVANITE--HARDBOARD
Address:	1185 SE CRYSTAL LAKE DR
City,State,Zip:	CORVALLIS, OR 97339
Address Match Type:	StreetAddress
Reported Date:	1993/09/21 15:59:59+00
Status:	No Further Action

EVANITE--HARDBOARD (Continued) **1028953727**

Substance:	Not reported
Population within 1500ft:	309
Domestic Wells within 1500ft:	4
Land Use:	Developed, High Intensity
Within SPA:	Yes
SPA PWS Facility ID:	OR4100003_11797
SPA Water Type:	SW - SurRELEASEe Water
SPA Facility Type:	IN - Intake
SPA HUC12:	170900030609
Within WHPA:	No
WHPA PWS Facility ID:	Not reported
WHPA Water Type:	Not reported
WHPA Facility Type:	Not reported
WHPA HUC12:	Not reported
Within 100yr Floodplain:	No
Tribe:	Not reported
EPA Region:	10
NFA Letter 1:	Not reported
NFA Letter 2:	Not reported
NFA Letter 3:	Not reported
NFA Letter 4:	Not reported
Closed With Residual Contaminate:	Not reported
Coordinate Source:	Geocode
X Coord:	-123.26046
Y Coord:	44.5534200000001
Latitude:	44.55342
Longitude:	-123.260459999999

CY502 **EVANITE FIBER CORP BATTERY SEP** **CORRACTS** **1000316386**
East **1115 SE CRYSTAL LAKE DR** **RCRA-TSDF** **ORD009023466**
1/8-1/4 **CORVALLIS, OR 97333** **RCRA-VSQG**
0.214 mi. **2020 COR ACTION**
1130 ft. **Site 5 of 8 in cluster CY** **OR Financial Assurance**
OR MANIFEST
Actual: **OR UIC**
218 ft.

Focus Map: **12**

CORRACTS:

Name:	HOLLINGSWORTH&VOSE FIBER CO FMR EVANITE
Address:	1185 SE CRYSTAL LAKE DR
Address 2:	Not reported
EPA ID:	ORD009023466
Area Name:	ENTIRE FACILITY
Corrective Action:	RFA COMPLETED
Actual Date:	19870930
Air Release Indicator:	Not reported
Groundwater Release Indicator:	Not reported
Soil Release Indicator:	Not reported
Surface Water Release Indicator:	Not reported

Name:	HOLLINGSWORTH&VOSE FIBER CO FMR EVANITE
Address:	1185 SE CRYSTAL LAKE DR
Address 2:	Not reported
EPA ID:	ORD009023466
Area Name:	ENTIRE FACILITY
Corrective Action:	DETERMINATION OF NEED FOR AN INVESTIGATION-INVESTIGATION IS NECESSARY
Actual Date:	19900430
Air Release Indicator:	Not reported
Groundwater Release Indicator:	Not reported

EVANITE FIBER CORP BATTERY SEP (Continued) **1000316386**

Soil Release Indicator: Not reported
Surface Water Release Indicator: Not reported

Name: HOLLINGSWORTH&VOSE FIBER CO FMR EVANITE
Address: 1185 SE CRYSTAL LAKE DR
Address 2: Not reported
EPA ID: ORD009023466
Area Name: ENTIRE FACILITY
Corrective Action: CA PRIORITIZATION-MEDIUM CA PRIORITY
Actual Date: 19910927
Air Release Indicator: Not reported
Groundwater Release Indicator: Not reported
Soil Release Indicator: Not reported
Surface Water Release Indicator: Not reported

Name: HOLLINGSWORTH&VOSE FIBER CO FMR EVANITE
Address: 1185 SE CRYSTAL LAKE DR
Address 2: Not reported
EPA ID: ORD009023466
Area Name: DENSE PHASE PLUME
Corrective Action: INVESTIGATION IMPOSITION
Actual Date: 19900430
Air Release Indicator: Not reported
Groundwater Release Indicator: Y
Soil Release Indicator: Not reported
Surface Water Release Indicator: Not reported

Name: HOLLINGSWORTH&VOSE FIBER CO FMR EVANITE
Address: 1185 SE CRYSTAL LAKE DR
Address 2: Not reported
EPA ID: ORD009023466
Area Name: DENSE PHASE PLUME
Corrective Action: INVESTIGATION WORKPLAN RECEIVED
Actual Date: 19900817
Air Release Indicator: Not reported
Groundwater Release Indicator: Y
Soil Release Indicator: Not reported
Surface Water Release Indicator: Not reported

Name: HOLLINGSWORTH&VOSE FIBER CO FMR EVANITE
Address: 1185 SE CRYSTAL LAKE DR
Address 2: Not reported
EPA ID: ORD009023466
Area Name: DENSE PHASE PLUME
Corrective Action: INVESTIGATION WORKPLAN MODIFICATION REQ BY AGENCY
Actual Date: 19900817
Air Release Indicator: Not reported
Groundwater Release Indicator: Y
Soil Release Indicator: Not reported
Surface Water Release Indicator: Not reported

Name: HOLLINGSWORTH&VOSE FIBER CO FMR EVANITE
Address: 1185 SE CRYSTAL LAKE DR
Address 2: Not reported
EPA ID: ORD009023466
Area Name: DENSE PHASE PLUME
Corrective Action: INVESTIGATION IMPLEMENTATION BEGUN

EVANITE FIBER CORP BATTERY SEP (Continued) **1000316386**

Actual Date: 19900817
Air Release Indicator: Not reported
Groundwater Release Indicator: Y
Soil Release Indicator: Not reported
Surface Water Release Indicator: Not reported

Name: HOLLINGSWORTH&VOSE FIBER CO FMR EVANITE
Address: 1185 SE CRYSTAL LAKE DR
Address 2: Not reported
EPA ID: ORD009023466
Area Name: GROUNDWATER PLUME
Corrective Action: INVESTIGATION COMPLETE
Actual Date: 19900430
Air Release Indicator: Not reported
Groundwater Release Indicator: Y
Soil Release Indicator: Not reported
Surface Water Release Indicator: Not reported

Name: HOLLINGSWORTH&VOSE FIBER CO FMR EVANITE
Address: 1185 SE CRYSTAL LAKE DR
Address 2: Not reported
EPA ID: ORD009023466
Area Name: SOIL
Corrective Action: INVESTIGATION COMPLETE
Actual Date: 19900430
Air Release Indicator: Not reported
Groundwater Release Indicator: Not reported
Soil Release Indicator: Y
Surface Water Release Indicator: Not reported

Name: HOLLINGSWORTH&VOSE FIBER CO FMR EVANITE
Address: 1185 SE CRYSTAL LAKE DR
Address 2: Not reported
EPA ID: ORD009023466
Area Name: DENSE PHASE PLUME
Corrective Action: STABILIZATION MEASURES EVALUATION-FACILITY IS AMENABLE TO STABILIZATION
Actual Date: 19940509
Air Release Indicator: Not reported
Groundwater Release Indicator: Y
Soil Release Indicator: Not reported
Surface Water Release Indicator: Not reported

Name: HOLLINGSWORTH&VOSE FIBER CO FMR EVANITE
Address: 1185 SE CRYSTAL LAKE DR
Address 2: Not reported
EPA ID: ORD009023466
Area Name: GROUNDWATER PLUME
Corrective Action: STABILIZATION MEASURES EVALUATION-FACILITY IS AMENABLE TO STABILIZATION
Actual Date: 19940509
Air Release Indicator: Not reported
Groundwater Release Indicator: Y
Soil Release Indicator: Not reported
Surface Water Release Indicator: Not reported

EVANITE FIBER CORP BATTERY SEP (Continued) **1000316386**

Click this hyperlink while viewing on your computer to access
32 additional CORRACTS: record(s) in the EDR Site Report.

RCRA TSDF:

Treatment Storage and Disposal Type:	Land Disposal
Full Enforcement Universe:	Land Disposal
Corrective Action Workload Universe:	Yes
Permit Renewals Workload Universe:	Not reported
Permit Workload Universe:	Not reported
Permit Progress Universe:	Land Disposal
Post-Closure Workload Universe:	Land Disposal
Closure Workload Universe:	Not reported
Operating TSDF Universe:	Not reported
Commercial TSD Indicator:	No
Active Site Fed-Reg Treatment Storage and Disposal Facility:	Land Disposal
Active Site Converter Treatment storage and Disposal Facility:	Not reported
Active Site State-Reg Treatment Storage and Disposal Facility:	Not reported
TSDFs Potentially Subject to CA Under 3004 (u)/(v) Universe:	Yes
TSDFs Only Subject to CA under Discretionary Auth Universe:	No

RCRA Listings:

Date Form Received by Agency:	20121201
Handler Name:	Hollingsworth&Vose Fiber Co Fmr Evanite
Handler Address:	1185 SE CRYSTAL LAKE DR
Handler City,State,Zip:	CORVALLIS, OR 97333
EPA ID:	ORD009023466
Contact Name:	ANITA RAGAN
Contact Address:	PO BOX E
Contact City,State,Zip:	CORVALLIS, OR 97339
Contact Telephone:	541-753-1211
Contact Fax:	Not reported
Contact Email:	ANITA.RAGAN@EVANITE.COM
Contact Title:	Not reported
EPA Region:	10
Land Type:	Private
Federal Waste Generator Description:	Conditionally Exempt Small Quantity Generator
Non-Notifier:	Not reported
Biennial Report Cycle:	Not reported
Accessibility:	Not reported
Active Site Indicator:	Handler Activities, Permitting Activities, Corrective Action Activities
State District Owner:	Not reported
State District:	Not reported
Mailing Address:	PO BOX E
Mailing City,State,Zip:	CORVALLIS, OR 97339-0598
Owner Name:	Hollingsworth & Vose Fiber Company
Owner Type:	Private
Operator Name:	Hollingsworth & Vose Fiber Company
Operator Type:	Private
Short-Term Generator Activity:	No
Importer Activity:	No
Mixed Waste Generator:	No
Transporter Activity:	No
Transfer Facility Activity:	No
Recycler Activity with Storage:	No

EVANITE FIBER CORP BATTERY SEP (Continued) **1000316386**

Small Quantity On-Site Burner Exemption:	No
Smelting Melting and Refining Furnace Exemption:	No
Underground Injection Control:	No
Off-Site Waste Receipt:	No
Universal Waste Indicator:	No
Universal Waste Destination Facility:	No
Federal Universal Waste:	No
Active Site State-Reg Handler:	---
Federal Facility Indicator:	Not reported
Hazardous Secondary Material Indicator:	N
Sub-Part K Indicator:	Not reported
2018 GPRA Permit Baseline:	Not on the Baseline
2018 GPRA Renewals Baseline:	Accomplished
202 GPRA Corrective Action Baseline:	Yes
Subject to Corrective Action Universe:	Yes
Non-TSDFs Where RCRA CA has Been Imposed Universe:	No
Corrective Action Priority Ranking:	Medium
Environmental Control Indicator:	Yes
Institutional Control Indicator:	Yes
Human Exposure Controls Indicator:	Yes
Groundwater Controls Indicator:	Yes
Significant Non-Complier Universe:	No
Unaddressed Significant Non-Complier Universe:	No
Addressed Significant Non-Complier Universe:	No
Significant Non-Complier With a Compliance Schedule Universe:	No
Financial Assurance Required:	Corrective Action, Post-Closure Care
Handler Date of Last Change:	20200325
Recognized Trader-Importer:	No
Recognized Trader-Exporter:	No
Importer of Spent Lead Acid Batteries:	No
Exporter of Spent Lead Acid Batteries:	No
Recycler Activity Without Storage:	No
Manifest Broker:	No
Sub-Part P Indicator:	No

Hazardous Waste Summary:

Waste Code:	F002
Waste Description:	The Following Spent Halogenated Solvents: Tetrachloroethylene, Methylene Chloride, Trichloroethylene, 1,1,1-Trichloroethane, Chlorobenzene, 1,1,2-Trichloro-1,2,2-Trifluoroethane, Ortho-Dichlorobenzene, Trichlorofluoromethane, And 1,1,2, Trichloroethane; All Spent Solvent Mixtures/Blends Containing, Before Use, A Total Of Ten Percent Or More (By Volume) Of One Or More Of The Above Halogenated Solvents Or Those Solvents Listed In F001, F004, And F005; And Still Bottoms From The Recovery Of These Spent Solvents And Spent Solvent Mixtures.

Handler - Owner Operator:

Owner/Operator Indicator:	Owner
Owner/Operator Name:	EVANITE FIBER CORPORATION
Legal Status:	Private
Date Became Current:	19980211
Date Ended Current:	Not reported
Owner/Operator Address:	PO BOX E
Owner/Operator City,State,Zip:	CORVALLIS, OR 97339

EVANITE FIBER CORP BATTERY SEP (Continued) **1000316386**

Owner/Operator Telephone: 541-753-1211
Owner/Operator Telephone Ext: Not reported
Owner/Operator Fax: Not reported
Owner/Operator Email: Not reported

Owner/Operator Indicator: Owner
Owner/Operator Name: EVANITE FIBER CORPORATION
Legal Status: Private
Date Became Current: 20051231
Date Ended Current: Not reported
Owner/Operator Address: PO BOX E
Owner/Operator City,State,Zip: CORVALLIS, OR 97339
Owner/Operator Telephone: 541-753-1211
Owner/Operator Telephone Ext: Not reported
Owner/Operator Fax: Not reported
Owner/Operator Email: Not reported

Owner/Operator Indicator: Operator
Owner/Operator Name: EVANITE FIBER CORPORATION
Legal Status: Other
Date Became Current: Not reported
Date Ended Current: Not reported
Owner/Operator Address: PO BOX E
Owner/Operator City,State,Zip: CORVALLIS, OR 97339
Owner/Operator Telephone: 541-753-1211
Owner/Operator Telephone Ext: Not reported
Owner/Operator Fax: Not reported
Owner/Operator Email: Not reported

Owner/Operator Indicator: Owner
Owner/Operator Name: EVANITE FIBER CORPORATION
Legal Status: Private
Date Became Current: 19960301
Date Ended Current: Not reported
Owner/Operator Address: PO BOX E
Owner/Operator City,State,Zip: CORVALLIS, OR 97339
Owner/Operator Telephone: 541-753-1211
Owner/Operator Telephone Ext: Not reported
Owner/Operator Fax: Not reported
Owner/Operator Email: Not reported

Owner/Operator Indicator: Owner
Owner/Operator Name: EVANITE FIBER CORPORATION
Legal Status: Private
Date Became Current: 20020109
Date Ended Current: Not reported
Owner/Operator Address: PO BOX E
Owner/Operator City,State,Zip: CORVALLIS, OR 97339
Owner/Operator Telephone: 541-753-1211
Owner/Operator Telephone Ext: Not reported
Owner/Operator Fax: Not reported
Owner/Operator Email: Not reported

Owner/Operator Indicator: Owner
Owner/Operator Name: EVANITE FIBER CORPORATION
Legal Status: Private
Date Became Current: 20030109

EVANITE FIBER CORP BATTERY SEP (Continued) **1000316386**

Date Ended Current: Not reported
Owner/Operator Address: PO BOX E
Owner/Operator City,State,Zip: CORVALLIS, OR 97339
Owner/Operator Telephone: 541-753-1211
Owner/Operator Telephone Ext: Not reported
Owner/Operator Fax: Not reported
Owner/Operator Email: Not reported

Owner/Operator Indicator: Operator
Owner/Operator Name: HOLLINGSWORTH & VOSE FIBER COMPANY
Legal Status: Private
Date Became Current: 20121201
Date Ended Current: Not reported
Owner/Operator Address: PO BOX E
Owner/Operator City,State,Zip: CORVALLIS, OR 97339
Owner/Operator Telephone: 541-738-5382
Owner/Operator Telephone Ext: Not reported
Owner/Operator Fax: Not reported
Owner/Operator Email: Not reported

Owner/Operator Indicator: Operator
Owner/Operator Name: EVANITE FIBER CORPORATION
Legal Status: Other
Date Became Current: 19960301
Date Ended Current: Not reported
Owner/Operator Address: PO BOX E
Owner/Operator City,State,Zip: CORVALLIS, OR 97339
Owner/Operator Telephone: 541-753-1211
Owner/Operator Telephone Ext: Not reported
Owner/Operator Fax: Not reported
Owner/Operator Email: Not reported

Owner/Operator Indicator: Operator
Owner/Operator Name: EVANITE FIBER CORPORATION
Legal Status: Private
Date Became Current: 20031231
Date Ended Current: Not reported
Owner/Operator Address: PO BOX E
Owner/Operator City,State,Zip: CORVALLIS, OR 97339
Owner/Operator Telephone: 541-753-1211
Owner/Operator Telephone Ext: Not reported
Owner/Operator Fax: Not reported
Owner/Operator Email: Not reported

Owner/Operator Indicator: Owner
Owner/Operator Name: HOLLINGSWORTH & VOSE FIBER COMPANY
Legal Status: Private
Date Became Current: 20121201
Date Ended Current: Not reported
Owner/Operator Address: PO BOX E
Owner/Operator City,State,Zip: CORVALLIS, OR 97339
Owner/Operator Telephone: 541-753-1211
Owner/Operator Telephone Ext: Not reported
Owner/Operator Fax: Not reported
Owner/Operator Email: Not reported

Owner/Operator Indicator: Owner

EVANITE FIBER CORP BATTERY SEP (Continued) **1000316386**

Owner/Operator Name: EVANITE FIBER CORPORATION
Legal Status: Private
Date Became Current: 19950303
Date Ended Current: Not reported
Owner/Operator Address: PO BOX E
Owner/Operator City,State,Zip: CORVALLIS, OR 97339
Owner/Operator Telephone: 541-753-1211
Owner/Operator Telephone Ext: Not reported
Owner/Operator Fax: Not reported
Owner/Operator Email: Not reported

Owner/Operator Indicator: Owner
Owner/Operator Name: EVANITE FIBER CORPORATION
Legal Status: Private
Date Became Current: 19990211
Date Ended Current: Not reported
Owner/Operator Address: PO BOX E
Owner/Operator City,State,Zip: CORVALLIS, OR 97339
Owner/Operator Telephone: 541-753-1211
Owner/Operator Telephone Ext: Not reported
Owner/Operator Fax: Not reported
Owner/Operator Email: Not reported

Owner/Operator Indicator: Operator
Owner/Operator Name: EVANITE FIBER CORPORATION
Legal Status: Other
Date Became Current: 20000201
Date Ended Current: Not reported
Owner/Operator Address: PO BOX E
Owner/Operator City,State,Zip: CORVALLIS, OR 97339
Owner/Operator Telephone: 541-753-1211
Owner/Operator Telephone Ext: Not reported
Owner/Operator Fax: Not reported
Owner/Operator Email: Not reported

Owner/Operator Indicator: Owner
Owner/Operator Name: EVANITE FIBER CORPORATION
Legal Status: Private
Date Became Current: 20031231
Date Ended Current: Not reported
Owner/Operator Address: PO BOX E
Owner/Operator City,State,Zip: CORVALLIS, OR 97339
Owner/Operator Telephone: 541-753-1211
Owner/Operator Telephone Ext: Not reported
Owner/Operator Fax: Not reported
Owner/Operator Email: Not reported

Owner/Operator Indicator: Owner
Owner/Operator Name: EVANITE FIBER CORPORATION
Legal Status: Private
Date Became Current: 20071231
Date Ended Current: Not reported
Owner/Operator Address: PO BOX E
Owner/Operator City,State,Zip: CORVALLIS, OR 97339
Owner/Operator Telephone: 541-753-1211
Owner/Operator Telephone Ext: Not reported
Owner/Operator Fax: Not reported

EVANITE FIBER CORP BATTERY SEP (Continued) **1000316386**

Owner/Operator Email: Not reported

Owner/Operator Indicator: Owner
Owner/Operator Name: EVANITE FIBER CORPORATION
Legal Status: Private
Date Became Current: 19920226
Date Ended Current: Not reported
Owner/Operator Address: PO BOX E
Owner/Operator City,State,Zip: CORVALLIS, OR 97339
Owner/Operator Telephone: 541-753-1211
Owner/Operator Telephone Ext: Not reported
Owner/Operator Fax: Not reported
Owner/Operator Email: Not reported

Owner/Operator Indicator: Owner
Owner/Operator Name: JAMES WHITEMAN
Legal Status: Private
Date Became Current: Not reported
Date Ended Current: Not reported
Owner/Operator Address: PO BOX E
Owner/Operator City,State,Zip: CORVALLIS, OR 97339
Owner/Operator Telephone: 541-753-1211
Owner/Operator Telephone Ext: Not reported
Owner/Operator Fax: Not reported
Owner/Operator Email: Not reported

Owner/Operator Indicator: Owner
Owner/Operator Name: EVANITE FIBER CORPORATION
Legal Status: Private
Date Became Current: 19940222
Date Ended Current: Not reported
Owner/Operator Address: PO BOX E
Owner/Operator City,State,Zip: CORVALLIS, OR 97339
Owner/Operator Telephone: 541-753-1211
Owner/Operator Telephone Ext: Not reported
Owner/Operator Fax: Not reported
Owner/Operator Email: Not reported

Owner/Operator Indicator: Operator
Owner/Operator Name: EVANITE FIBER CORPORATION
Legal Status: Private
Date Became Current: 19940222
Date Ended Current: Not reported
Owner/Operator Address: PO BOX E
Owner/Operator City,State,Zip: CORVALLIS, OR 97339
Owner/Operator Telephone: 541-753-1211
Owner/Operator Telephone Ext: Not reported
Owner/Operator Fax: Not reported
Owner/Operator Email: Not reported

Owner/Operator Indicator: Operator
Owner/Operator Name: EVANITE FIBER CORPORATION
Legal Status: Other
Date Became Current: 19950303
Date Ended Current: Not reported
Owner/Operator Address: PO BOX E
Owner/Operator City,State,Zip: CORVALLIS, OR 97339

EVANITE FIBER CORP BATTERY SEP (Continued) **1000316386**

Owner/Operator Telephone: 541-753-1211
Owner/Operator Telephone Ext: Not reported
Owner/Operator Fax: Not reported
Owner/Operator Email: Not reported

Owner/Operator Indicator: Owner
Owner/Operator Name: EVANITE FIBER CORPORATION
Legal Status: Private
Date Became Current: 20010215
Date Ended Current: Not reported
Owner/Operator Address: PO BOX E
Owner/Operator City,State,Zip: CORVALLIS, OR 97339
Owner/Operator Telephone: 541-753-1211
Owner/Operator Telephone Ext: Not reported
Owner/Operator Fax: Not reported
Owner/Operator Email: Not reported

Owner/Operator Indicator: Operator
Owner/Operator Name: EVANITE FIBER CORPORATION
Legal Status: Other
Date Became Current: 20010215
Date Ended Current: Not reported
Owner/Operator Address: PO BOX E
Owner/Operator City,State,Zip: CORVALLIS, OR 97339
Owner/Operator Telephone: 541-753-1211
Owner/Operator Telephone Ext: Not reported
Owner/Operator Fax: Not reported
Owner/Operator Email: Not reported

Owner/Operator Indicator: Owner
Owner/Operator Name: EVANITE FIBER CORPORATION
Legal Status: Private
Date Became Current: 20041231
Date Ended Current: Not reported
Owner/Operator Address: PO BOX E
Owner/Operator City,State,Zip: CORVALLIS, OR 97339
Owner/Operator Telephone: 541-753-1211
Owner/Operator Telephone Ext: Not reported
Owner/Operator Fax: Not reported
Owner/Operator Email: Not reported

Owner/Operator Indicator: Owner
Owner/Operator Name: EVANITE FIBER CORPORATION
Legal Status: Private
Date Became Current: 19930222
Date Ended Current: Not reported
Owner/Operator Address: PO BOX E
Owner/Operator City,State,Zip: CORVALLIS, OR 97339
Owner/Operator Telephone: 541-753-1211
Owner/Operator Telephone Ext: Not reported
Owner/Operator Fax: Not reported
Owner/Operator Email: Not reported

Owner/Operator Indicator: Operator
Owner/Operator Name: EVANITE FIBER CORPORATION
Legal Status: Private
Date Became Current: 20071231

EVANITE FIBER CORP BATTERY SEP (Continued) **1000316386**

Date Ended Current: Not reported
Owner/Operator Address: PO BOX E
Owner/Operator City,State,Zip: CORVALLIS, OR 97339
Owner/Operator Telephone: 541-753-1211
Owner/Operator Telephone Ext: Not reported
Owner/Operator Fax: Not reported
Owner/Operator Email: Not reported

Owner/Operator Indicator: Operator
Owner/Operator Name: EVANITE FIBER CORPORATION
Legal Status: Private
Date Became Current: 19960731
Date Ended Current: Not reported
Owner/Operator Address: PO BOX E
Owner/Operator City,State,Zip: CORVALLIS, OR 97339
Owner/Operator Telephone: 541-753-1211
Owner/Operator Telephone Ext: Not reported
Owner/Operator Fax: Not reported
Owner/Operator Email: Not reported

Owner/Operator Indicator: Operator
Owner/Operator Name: EVANITE FIBER CORPORATION
Legal Status: Other
Date Became Current: 19980211
Date Ended Current: Not reported
Owner/Operator Address: PO BOX E
Owner/Operator City,State,Zip: CORVALLIS, OR 97339
Owner/Operator Telephone: 541-753-1211
Owner/Operator Telephone Ext: Not reported
Owner/Operator Fax: Not reported
Owner/Operator Email: Not reported

Owner/Operator Indicator: Operator
Owner/Operator Name: EVANITE FIBER CORPORATION
Legal Status: Other
Date Became Current: 19990211
Date Ended Current: Not reported
Owner/Operator Address: PO BOX E
Owner/Operator City,State,Zip: CORVALLIS, OR 97339
Owner/Operator Telephone: 541-753-1211
Owner/Operator Telephone Ext: Not reported
Owner/Operator Fax: Not reported
Owner/Operator Email: Not reported

Owner/Operator Indicator: Operator
Owner/Operator Name: EVANITE FIBER CORPORATION
Legal Status: Other
Date Became Current: 20020109
Date Ended Current: Not reported
Owner/Operator Address: PO BOX E
Owner/Operator City,State,Zip: CORVALLIS, OR 97339
Owner/Operator Telephone: 541-753-1211
Owner/Operator Telephone Ext: Not reported
Owner/Operator Fax: Not reported
Owner/Operator Email: Not reported

Owner/Operator Indicator: Operator

EVANITE FIBER CORP BATTERY SEP (Continued) **1000316386**

Owner/Operator Name: EVANITE FIBER CORPORATION
Legal Status: Private
Date Became Current: 20041231
Date Ended Current: Not reported
Owner/Operator Address: PO BOX E
Owner/Operator City,State,Zip: CORVALLIS, OR 97339
Owner/Operator Telephone: 541-753-1211
Owner/Operator Telephone Ext: Not reported
Owner/Operator Fax: Not reported
Owner/Operator Email: Not reported

Owner/Operator Indicator: Operator
Owner/Operator Name: EVANITE FIBER CORPORATION
Legal Status: Private
Date Became Current: 20070201
Date Ended Current: Not reported
Owner/Operator Address: PO BOX E
Owner/Operator City,State,Zip: CORVALLIS, OR 97339
Owner/Operator Telephone: 541-753-1211
Owner/Operator Telephone Ext: Not reported
Owner/Operator Fax: Not reported
Owner/Operator Email: Not reported

Owner/Operator Indicator: Owner
Owner/Operator Name: EVANITE FIBER CORPORATION
Legal Status: Private
Date Became Current: 19970205
Date Ended Current: Not reported
Owner/Operator Address: PO BOX E
Owner/Operator City,State,Zip: CORVALLIS, OR 97339
Owner/Operator Telephone: 541-753-1211
Owner/Operator Telephone Ext: Not reported
Owner/Operator Fax: Not reported
Owner/Operator Email: Not reported

Owner/Operator Indicator: Operator
Owner/Operator Name: EVANITE FIBER CORPORATION
Legal Status: Other
Date Became Current: 19970205
Date Ended Current: Not reported
Owner/Operator Address: PO BOX E
Owner/Operator City,State,Zip: CORVALLIS, OR 97339
Owner/Operator Telephone: 541-753-1211
Owner/Operator Telephone Ext: Not reported
Owner/Operator Fax: Not reported
Owner/Operator Email: Not reported

Owner/Operator Indicator: Owner
Owner/Operator Name: EVANITE FIBER CORPORATION
Legal Status: Private
Date Became Current: 20000201
Date Ended Current: Not reported
Owner/Operator Address: PO BOX E
Owner/Operator City,State,Zip: CORVALLIS, OR 97339
Owner/Operator Telephone: 541-753-1211
Owner/Operator Telephone Ext: Not reported
Owner/Operator Fax: Not reported

EVANITE FIBER CORP BATTERY SEP (Continued) **1000316386**

Owner/Operator Email: Not reported

Owner/Operator Indicator: Operator
Owner/Operator Name: EVANITE FIBER CORPORATION
Legal Status: Other
Date Became Current: 20030109
Date Ended Current: Not reported
Owner/Operator Address: PO BOX E
Owner/Operator City,State,Zip: CORVALLIS, OR 97339
Owner/Operator Telephone: 541-753-1211
Owner/Operator Telephone Ext: Not reported
Owner/Operator Fax: Not reported
Owner/Operator Email: Not reported

Owner/Operator Indicator: Operator
Owner/Operator Name: EVANITE FIBER CORPORATION
Legal Status: Private
Date Became Current: 20051231
Date Ended Current: Not reported
Owner/Operator Address: PO BOX E
Owner/Operator City,State,Zip: CORVALLIS, OR 97339
Owner/Operator Telephone: 541-753-1211
Owner/Operator Telephone Ext: Not reported
Owner/Operator Fax: Not reported
Owner/Operator Email: Not reported

Owner/Operator Indicator: Owner
Owner/Operator Name: EVANITE FIBER CORPORATION
Legal Status: Private
Date Became Current: 20061231
Date Ended Current: Not reported
Owner/Operator Address: PO BOX E
Owner/Operator City,State,Zip: CORVALLIS, OR 97339
Owner/Operator Telephone: 541-753-1211
Owner/Operator Telephone Ext: Not reported
Owner/Operator Fax: Not reported
Owner/Operator Email: Not reported

Owner/Operator Indicator: Operator
Owner/Operator Name: EVANITE FIBER CORPORATION
Legal Status: Private
Date Became Current: 20061231
Date Ended Current: Not reported
Owner/Operator Address: PO BOX E
Owner/Operator City,State,Zip: CORVALLIS, OR 97339
Owner/Operator Telephone: 541-753-1211
Owner/Operator Telephone Ext: Not reported
Owner/Operator Fax: Not reported
Owner/Operator Email: Not reported

Owner/Operator Indicator: Owner
Owner/Operator Name: EVANITE FIBER CORPORATION
Legal Status: Private
Date Became Current: 20070201
Date Ended Current: Not reported
Owner/Operator Address: PO BOX E
Owner/Operator City,State,Zip: CORVALLIS, OR 97339

EVANITE FIBER CORP BATTERY SEP (Continued) **1000316386**

Owner/Operator Telephone: 541-753-1211
Owner/Operator Telephone Ext: Not reported
Owner/Operator Fax: Not reported
Owner/Operator Email: Not reported

Historic Generators:

Receive Date: 19920226
Handler Name: EVANITE FIBER CORP BATTERY SEPARATOR DIV
Federal Waste Generator Description: Large Quantity Generator
State District Owner: Not reported
Large Quantity Handler of Universal Waste: No
Recognized Trader Importer: No
Recognized Trader Exporter: No
Spent Lead Acid Battery Importer: No
Spent Lead Acid Battery Exporter: No
Current Record: No
Non Storage Recycler Activity: Not reported
Electronic Manifest Broker: Not reported

Receive Date: 19930222
Handler Name: EVANITE FIBER CORP BATTERY SEPARATOR DIV
Federal Waste Generator Description: Small Quantity Generator
State District Owner: Not reported
Large Quantity Handler of Universal Waste: No
Recognized Trader Importer: No
Recognized Trader Exporter: No
Spent Lead Acid Battery Importer: No
Spent Lead Acid Battery Exporter: No
Current Record: No
Non Storage Recycler Activity: Not reported
Electronic Manifest Broker: Not reported

Receive Date: 19940222
Handler Name: EVANITE FIBER CORP BATTERY SEPARATOR DIV
Federal Waste Generator Description: Small Quantity Generator
State District Owner: Not reported
Large Quantity Handler of Universal Waste: No
Recognized Trader Importer: No
Recognized Trader Exporter: No
Spent Lead Acid Battery Importer: No
Spent Lead Acid Battery Exporter: No
Current Record: No
Non Storage Recycler Activity: Not reported
Electronic Manifest Broker: Not reported

Receive Date: 19950303
Handler Name: EVANITE FIBER CORP BATTERY SEPARATOR DIV
Federal Waste Generator Description: Large Quantity Generator
State District Owner: Not reported
Large Quantity Handler of Universal Waste: No
Recognized Trader Importer: No
Recognized Trader Exporter: No
Spent Lead Acid Battery Importer: No
Spent Lead Acid Battery Exporter: No
Current Record: No
Non Storage Recycler Activity: Not reported
Electronic Manifest Broker: Not reported

EVANITE FIBER CORP BATTERY SEP (Continued) **1000316386**

Receive Date: 19960301
Handler Name: EVANITE FIBER CORP BATTERY SEPARATOR DIV
Federal Waste Generator Description: Large Quantity Generator
State District Owner: Not reported
Large Quantity Handler of Universal Waste: No
Recognized Trader Importer: No
Recognized Trader Exporter: No
Spent Lead Acid Battery Importer: No
Spent Lead Acid Battery Exporter: No
Current Record: No
Non Storage Recycler Activity: Not reported
Electronic Manifest Broker: Not reported

Receive Date: 19970205
Handler Name: EVANITE FIBER CORP BATTERY SEPARATOR DIV
Federal Waste Generator Description: Large Quantity Generator
State District Owner: Not reported
Large Quantity Handler of Universal Waste: No
Recognized Trader Importer: No
Recognized Trader Exporter: No
Spent Lead Acid Battery Importer: No
Spent Lead Acid Battery Exporter: No
Current Record: No
Non Storage Recycler Activity: Not reported
Electronic Manifest Broker: Not reported

Receive Date: 19980211
Handler Name: EVANITE FIBER CORP BATTERY SEPARATOR DIV
Federal Waste Generator Description: Large Quantity Generator
State District Owner: Not reported
Large Quantity Handler of Universal Waste: No
Recognized Trader Importer: No
Recognized Trader Exporter: No
Spent Lead Acid Battery Importer: No
Spent Lead Acid Battery Exporter: No
Current Record: No
Non Storage Recycler Activity: Not reported
Electronic Manifest Broker: Not reported

Receive Date: 19990211
Handler Name: EVANITE FIBER CORP BATTERY SEPARATOR DIV
Federal Waste Generator Description: Conditionally Exempt Small Quantity Generator
State District Owner: Not reported
Large Quantity Handler of Universal Waste: No
Recognized Trader Importer: No
Recognized Trader Exporter: No
Spent Lead Acid Battery Importer: No
Spent Lead Acid Battery Exporter: No
Current Record: No
Non Storage Recycler Activity: Not reported
Electronic Manifest Broker: Not reported

Receive Date: 20000201
Handler Name: EVANITE FIBER CORP BATTERY SEPARATOR DIV
Federal Waste Generator Description: Conditionally Exempt Small Quantity Generator
State District Owner: Not reported
Large Quantity Handler of Universal Waste: No

EVANITE FIBER CORP BATTERY SEP (Continued) **1000316386**

Recognized Trader Importer: No
Recognized Trader Exporter: No
Spent Lead Acid Battery Importer: No
Spent Lead Acid Battery Exporter: No
Current Record: No
Non Storage Recycler Activity: Not reported
Electronic Manifest Broker: Not reported

Receive Date: 20010215
Handler Name: EVANITE FIBER CORP BATTERY SEPARATOR DIV
Federal Waste Generator Description: Conditionally Exempt Small Quantity Generator
State District Owner: Not reported
Large Quantity Handler of Universal Waste: No
Recognized Trader Importer: No
Recognized Trader Exporter: No
Spent Lead Acid Battery Importer: No
Spent Lead Acid Battery Exporter: No
Current Record: No
Non Storage Recycler Activity: Not reported
Electronic Manifest Broker: Not reported

Receive Date: 20020109
Handler Name: EVANITE FIBER CORP BATTERY SEPARATOR DIV
Federal Waste Generator Description: Conditionally Exempt Small Quantity Generator
State District Owner: Not reported
Large Quantity Handler of Universal Waste: No
Recognized Trader Importer: No
Recognized Trader Exporter: No
Spent Lead Acid Battery Importer: No
Spent Lead Acid Battery Exporter: No
Current Record: No
Non Storage Recycler Activity: Not reported
Electronic Manifest Broker: Not reported

Receive Date: 20030109
Handler Name: EVANITE FIBER CORP BATTERY SEPARATOR DIV
Federal Waste Generator Description: Conditionally Exempt Small Quantity Generator
State District Owner: Not reported
Large Quantity Handler of Universal Waste: No
Recognized Trader Importer: No
Recognized Trader Exporter: No
Spent Lead Acid Battery Importer: No
Spent Lead Acid Battery Exporter: No
Current Record: No
Non Storage Recycler Activity: Not reported
Electronic Manifest Broker: Not reported

Receive Date: 20031231
Handler Name: EVANITE FIBER CORP BATTERY SEPARATOR DIV
Federal Waste Generator Description: Conditionally Exempt Small Quantity Generator
State District Owner: Not reported
Large Quantity Handler of Universal Waste: No
Recognized Trader Importer: No
Recognized Trader Exporter: No
Spent Lead Acid Battery Importer: No
Spent Lead Acid Battery Exporter: No
Current Record: No

EVANITE FIBER CORP BATTERY SEP (Continued) **1000316386**

Non Storage Recycler Activity: Not reported
Electronic Manifest Broker: Not reported

Receive Date: 20041231
Handler Name: EVANITE FIBER CORP BATTERY SEP
Federal Waste Generator Description: Conditionally Exempt Small Quantity Generator
State District Owner: Not reported
Large Quantity Handler of Universal Waste: No
Recognized Trader Importer: No
Recognized Trader Exporter: No
Spent Lead Acid Battery Importer: No
Spent Lead Acid Battery Exporter: No
Current Record: No
Non Storage Recycler Activity: Not reported
Electronic Manifest Broker: Not reported

Receive Date: 20051231
Handler Name: EVANITE FIBER CORP BATTERY SEP
Federal Waste Generator Description: Conditionally Exempt Small Quantity Generator
State District Owner: Not reported
Large Quantity Handler of Universal Waste: No
Recognized Trader Importer: No
Recognized Trader Exporter: No
Spent Lead Acid Battery Importer: No
Spent Lead Acid Battery Exporter: No
Current Record: No
Non Storage Recycler Activity: Not reported
Electronic Manifest Broker: Not reported

Receive Date: 20061231
Handler Name: EVANITE FIBER CORP BATTERY SEP
Federal Waste Generator Description: Conditionally Exempt Small Quantity Generator
State District Owner: Not reported
Large Quantity Handler of Universal Waste: No
Recognized Trader Importer: No
Recognized Trader Exporter: No
Spent Lead Acid Battery Importer: No
Spent Lead Acid Battery Exporter: No
Current Record: No
Non Storage Recycler Activity: Not reported
Electronic Manifest Broker: Not reported

Receive Date: 20070201
Handler Name: EVANITE FIBER CORP BATTERY SEP
Federal Waste Generator Description: Conditionally Exempt Small Quantity Generator
State District Owner: Not reported
Large Quantity Handler of Universal Waste: No
Recognized Trader Importer: No
Recognized Trader Exporter: No
Spent Lead Acid Battery Importer: No
Spent Lead Acid Battery Exporter: No
Current Record: No
Non Storage Recycler Activity: Not reported
Electronic Manifest Broker: Not reported

Receive Date: 20071231
Handler Name: EVANITE FIBER CORP BATTERY SEP

EVANITE FIBER CORP BATTERY SEP (Continued) **1000316386**

Federal Waste Generator Description: Conditionally Exempt Small Quantity Generator
State District Owner: Not reported
Large Quantity Handler of Universal Waste: No
Recognized Trader Importer: No
Recognized Trader Exporter: No
Spent Lead Acid Battery Importer: No
Spent Lead Acid Battery Exporter: No
Current Record: No
Non Storage Recycler Activity: Not reported
Electronic Manifest Broker: Not reported

Receive Date: 20121201
Handler Name: HOLLINGSWORTH&VOSE FIBER CO FMR EVANITE
Federal Waste Generator Description: Conditionally Exempt Small Quantity Generator
State District Owner: Not reported
Large Quantity Handler of Universal Waste: No
Recognized Trader Importer: Not reported
Recognized Trader Exporter: Not reported
Spent Lead Acid Battery Importer: Not reported
Spent Lead Acid Battery Exporter: Not reported
Current Record: Yes
Non Storage Recycler Activity: Not reported
Electronic Manifest Broker: Not reported

Receive Date: 19920301
Handler Name: EVANITE FIBER CORP BATTERY SEPARATOR DIV
Federal Waste Generator Description: Large Quantity Generator
State District Owner: Not reported
Large Quantity Handler of Universal Waste: No
Recognized Trader Importer: No
Recognized Trader Exporter: No
Spent Lead Acid Battery Importer: No
Spent Lead Acid Battery Exporter: No
Current Record: No
Non Storage Recycler Activity: Not reported
Electronic Manifest Broker: Not reported

Receive Date: 19960301
Handler Name: EVANITE FIBER CORP BATTERY SEPARATOR DIV
Federal Waste Generator Description: Large Quantity Generator
State District Owner: Not reported
Large Quantity Handler of Universal Waste: No
Recognized Trader Importer: No
Recognized Trader Exporter: No
Spent Lead Acid Battery Importer: No
Spent Lead Acid Battery Exporter: No
Current Record: No
Non Storage Recycler Activity: Not reported
Electronic Manifest Broker: Not reported

Receive Date: 19980301
Handler Name: EVANITE FIBER CORP BATTERY SEPARATOR DIV
Federal Waste Generator Description: Large Quantity Generator
State District Owner: Not reported
Large Quantity Handler of Universal Waste: No
Recognized Trader Importer: No
Recognized Trader Exporter: No

EVANITE FIBER CORP BATTERY SEP (Continued) **1000316386**

Spent Lead Acid Battery Importer: No
Spent Lead Acid Battery Exporter: No
Current Record: No
Non Storage Recycler Activity: Not reported
Electronic Manifest Broker: Not reported

List of NAICS Codes and Descriptions:
NAICS Code: 11111
NAICS Description: SOYBEAN FARMING

NAICS Code: 326199
NAICS Description: ALL OTHER PLASTICS PRODUCT MANUFACTURING

NAICS Code: 327993
NAICS Description: MINERAL WOOL MANUFACTURING

Has the Facility Received Notices of Violations:
Found Violation: Yes
Agency Which Determined Violation: State
Violation Short Description: TSD - Closure/Post-Closure
Date Violation was Determined: 19990609
Actual Return to Compliance Date: 19990707
Return to Compliance Qualifier: Documented
Violation Responsible Agency: State
Scheduled Compliance Date: Not reported
Enforcement Identifier: 000
Date of Enforcement Action: 19990617
Enforcement Responsible Agency: State
Enforcement Docket Number: Not reported
Enforcement Attorney: OR
Corrective Action Component: No
Appeal Initiated Date: Not reported
Appeal Resolution Date: Not reported
Disposition Status Date: Not reported
Disposition Status: Not reported
Disposition Status Description: Not reported
Consent/Final Order Sequence Number: Not reported
Consent/Final Order Respondent Name: Not reported
Consent/Final Order Lead Agency: Not reported
Enforcement Type: NOTICE OF NONCOMPLIANCE
Enforcement Responsible Person: ORJEB
Enforcement Responsible Sub-Organization: WR
SEP Sequence Number: Not reported
SEP Expenditure Amount: Not reported
SEP Scheduled Completion Date: Not reported
SEP Actual Date: Not reported
SEP Defaulted Date: Not reported
SEP Type: Not reported
SEP Type Description: Not reported
Proposed Amount: Not reported
Final Monetary Amount: Not reported
Paid Amount: Not reported
Final Count: Not reported
Final Amount: Not reported

Found Violation: No

EVANITE FIBER CORP BATTERY SEP (Continued) **1000316386**

Agency Which Determined Violation:	Not reported
Violation Short Description:	Not reported
Date Violation was Determined:	Not reported
Actual Return to Compliance Date:	Not reported
Return to Compliance Qualifier:	Not reported
Violation Responsible Agency:	Not reported
Scheduled Compliance Date:	Not reported
Enforcement Identifier:	Not reported
Date of Enforcement Action:	Not reported
Enforcement Responsible Agency:	Not reported
Enforcement Docket Number:	Not reported
Enforcement Attorney:	Not reported
Corrective Action Component:	Not reported
Appeal Initiated Date:	Not reported
Appeal Resolution Date:	Not reported
Disposition Status Date:	Not reported
Disposition Status:	Not reported
Disposition Status Description:	Not reported
Consent/Final Order Sequence Number:	Not reported
Consent/Final Order Respondent Name:	Not reported
Consent/Final Order Lead Agency:	Not reported
Enforcement Type:	Not reported
Enforcement Responsible Person:	Not reported
Enforcement Responsible Sub-Organization:	Not reported
SEP Sequence Number:	Not reported
SEP Expenditure Amount:	Not reported
SEP Scheduled Completion Date:	Not reported
SEP Actual Date:	Not reported
SEP Defaulted Date:	Not reported
SEP Type:	Not reported
SEP Type Description:	Not reported
Proposed Amount:	Not reported
Final Monetary Amount:	Not reported
Paid Amount:	Not reported
Final Count:	Not reported
Final Amount:	Not reported

Found Violation:	No
Agency Which Determined Violation:	Not reported
Violation Short Description:	Not reported
Date Violation was Determined:	Not reported
Actual Return to Compliance Date:	Not reported
Return to Compliance Qualifier:	Not reported
Violation Responsible Agency:	Not reported
Scheduled Compliance Date:	Not reported
Enforcement Identifier:	Not reported
Date of Enforcement Action:	Not reported
Enforcement Responsible Agency:	Not reported
Enforcement Docket Number:	Not reported
Enforcement Attorney:	Not reported
Corrective Action Component:	Not reported
Appeal Initiated Date:	Not reported
Appeal Resolution Date:	Not reported
Disposition Status Date:	Not reported
Disposition Status:	Not reported
Disposition Status Description:	Not reported
Consent/Final Order Sequence Number:	Not reported

EVANITE FIBER CORP BATTERY SEP (Continued) **1000316386**

Consent/Final Order Respondent Name: Not reported
Consent/Final Order Lead Agency: Not reported
Enforcement Type: Not reported
Enforcement Responsible Person: Not reported
Enforcement Responsible Sub-Organization: Not reported
SEP Sequence Number: Not reported
SEP Expenditure Amount: Not reported
SEP Scheduled Completion Date: Not reported
SEP Actual Date: Not reported
SEP Defaulted Date: Not reported
SEP Type: Not reported
SEP Type Description: Not reported
Proposed Amount: Not reported
Final Monetary Amount: Not reported
Paid Amount: Not reported
Final Count: Not reported
Final Amount: Not reported

Found Violation: Yes
Agency Which Determined Violation: State
Violation Short Description: TSD - General
Date Violation was Determined: 19870629
Actual Return to Compliance Date: 19870729
Return to Compliance Qualifier: Observed
Violation Responsible Agency: State
Scheduled Compliance Date: Not reported
Enforcement Identifier: Not reported
Date of Enforcement Action: Not reported
Enforcement Responsible Agency: Not reported
Enforcement Docket Number: Not reported
Enforcement Attorney: Not reported
Corrective Action Component: Not reported
Appeal Initiated Date: Not reported
Appeal Resolution Date: Not reported
Disposition Status Date: Not reported
Disposition Status: Not reported
Disposition Status Description: Not reported
Consent/Final Order Sequence Number: Not reported
Consent/Final Order Respondent Name: Not reported
Consent/Final Order Lead Agency: Not reported
Enforcement Type: Not reported
Enforcement Responsible Person: Not reported
Enforcement Responsible Sub-Organization: Not reported
SEP Sequence Number: Not reported
SEP Expenditure Amount: Not reported
SEP Scheduled Completion Date: Not reported
SEP Actual Date: Not reported
SEP Defaulted Date: Not reported
SEP Type: Not reported
SEP Type Description: Not reported
Proposed Amount: Not reported
Final Monetary Amount: Not reported
Paid Amount: Not reported
Final Count: Not reported
Final Amount: Not reported

Found Violation: No

EVANITE FIBER CORP BATTERY SEP (Continued) **1000316386**

Agency Which Determined Violation:	Not reported
Violation Short Description:	Not reported
Date Violation was Determined:	Not reported
Actual Return to Compliance Date:	Not reported
Return to Compliance Qualifier:	Not reported
Violation Responsible Agency:	Not reported
Scheduled Compliance Date:	Not reported
Enforcement Identifier:	Not reported
Date of Enforcement Action:	Not reported
Enforcement Responsible Agency:	Not reported
Enforcement Docket Number:	Not reported
Enforcement Attorney:	Not reported
Corrective Action Component:	Not reported
Appeal Initiated Date:	Not reported
Appeal Resolution Date:	Not reported
Disposition Status Date:	Not reported
Disposition Status:	Not reported
Disposition Status Description:	Not reported
Consent/Final Order Sequence Number:	Not reported
Consent/Final Order Respondent Name:	Not reported
Consent/Final Order Lead Agency:	Not reported
Enforcement Type:	Not reported
Enforcement Responsible Person:	Not reported
Enforcement Responsible Sub-Organization:	Not reported
SEP Sequence Number:	Not reported
SEP Expenditure Amount:	Not reported
SEP Scheduled Completion Date:	Not reported
SEP Actual Date:	Not reported
SEP Defaulted Date:	Not reported
SEP Type:	Not reported
SEP Type Description:	Not reported
Proposed Amount:	Not reported
Final Monetary Amount:	Not reported
Paid Amount:	Not reported
Final Count:	Not reported
Final Amount:	Not reported

Found Violation:	No
Agency Which Determined Violation:	Not reported
Violation Short Description:	Not reported
Date Violation was Determined:	Not reported
Actual Return to Compliance Date:	Not reported
Return to Compliance Qualifier:	Not reported
Violation Responsible Agency:	Not reported
Scheduled Compliance Date:	Not reported
Enforcement Identifier:	Not reported
Date of Enforcement Action:	Not reported
Enforcement Responsible Agency:	Not reported
Enforcement Docket Number:	Not reported
Enforcement Attorney:	Not reported
Corrective Action Component:	Not reported
Appeal Initiated Date:	Not reported
Appeal Resolution Date:	Not reported
Disposition Status Date:	Not reported
Disposition Status:	Not reported
Disposition Status Description:	Not reported
Consent/Final Order Sequence Number:	Not reported

EVANITE FIBER CORP BATTERY SEP (Continued) **1000316386**

Consent/Final Order Respondent Name:	Not reported
Consent/Final Order Lead Agency:	Not reported
Enforcement Type:	Not reported
Enforcement Responsible Person:	Not reported
Enforcement Responsible Sub-Organization:	Not reported
SEP Sequence Number:	Not reported
SEP Expenditure Amount:	Not reported
SEP Scheduled Completion Date:	Not reported
SEP Actual Date:	Not reported
SEP Defaulted Date:	Not reported
SEP Type:	Not reported
SEP Type Description:	Not reported
Proposed Amount:	Not reported
Final Monetary Amount:	Not reported
Paid Amount:	Not reported
Final Count:	Not reported
Final Amount:	Not reported
Found Violation:	Yes
Agency Which Determined Violation:	State
Violation Short Description:	TSD - Closure/Post-Closure
Date Violation was Determined:	19990609
Actual Return to Compliance Date:	19990707
Return to Compliance Qualifier:	Documented
Violation Responsible Agency:	State
Scheduled Compliance Date:	Not reported
Enforcement Identifier:	000
Date of Enforcement Action:	20000626
Enforcement Responsible Agency:	State
Enforcement Docket Number:	Not reported
Enforcement Attorney:	R0
Corrective Action Component:	No
Appeal Initiated Date:	Not reported
Appeal Resolution Date:	Not reported
Disposition Status Date:	Not reported
Disposition Status:	Not reported
Disposition Status Description:	Not reported
Consent/Final Order Sequence Number:	Not reported
Consent/Final Order Respondent Name:	Not reported
Consent/Final Order Lead Agency:	Not reported
Enforcement Type:	FINAL 3008(A) SFO ORDER
Enforcement Responsible Person:	Not reported
Enforcement Responsible Sub-Organization:	WR
SEP Sequence Number:	1
SEP Expenditure Amount:	13918.75
SEP Scheduled Completion Date:	20001231
SEP Actual Date:	20000817
SEP Defaulted Date:	Not reported
SEP Type:	PPR
SEP Type Description:	Pollution Prevention and Reduction
Proposed Amount:	Not reported
Final Monetary Amount:	2735
Paid Amount:	2735
Final Count:	1
Final Amount:	2735
Found Violation:	Yes

EVANITE FIBER CORP BATTERY SEP (Continued) **1000316386**

Agency Which Determined Violation:	State
Violation Short Description:	TSD - Closure/Post-Closure
Date Violation was Determined:	19990609
Actual Return to Compliance Date:	19990707
Return to Compliance Qualifier:	Documented
Violation Responsible Agency:	State
Scheduled Compliance Date:	Not reported
Enforcement Identifier:	000
Date of Enforcement Action:	19990617
Enforcement Responsible Agency:	State
Enforcement Docket Number:	Not reported
Enforcement Attorney:	OR
Corrective Action Component:	No
Appeal Initiated Date:	Not reported
Appeal Resolution Date:	Not reported
Disposition Status Date:	Not reported
Disposition Status:	Not reported
Disposition Status Description:	Not reported
Consent/Final Order Sequence Number:	Not reported
Consent/Final Order Respondent Name:	Not reported
Consent/Final Order Lead Agency:	Not reported
Enforcement Type:	NOTICE OF NONCOMPLIANCE
Enforcement Responsible Person:	ORJEB
Enforcement Responsible Sub-Organization:	WR
SEP Sequence Number:	Not reported
SEP Expenditure Amount:	Not reported
SEP Scheduled Completion Date:	Not reported
SEP Actual Date:	Not reported
SEP Defaulted Date:	Not reported
SEP Type:	Not reported
SEP Type Description:	Not reported
Proposed Amount:	Not reported
Final Monetary Amount:	Not reported
Paid Amount:	Not reported
Final Count:	Not reported
Final Amount:	Not reported

Found Violation:	No
Agency Which Determined Violation:	Not reported
Violation Short Description:	Not reported
Date Violation was Determined:	Not reported
Actual Return to Compliance Date:	Not reported
Return to Compliance Qualifier:	Not reported
Violation Responsible Agency:	Not reported
Scheduled Compliance Date:	Not reported
Enforcement Identifier:	Not reported
Date of Enforcement Action:	Not reported
Enforcement Responsible Agency:	Not reported
Enforcement Docket Number:	Not reported
Enforcement Attorney:	Not reported
Corrective Action Component:	Not reported
Appeal Initiated Date:	Not reported
Appeal Resolution Date:	Not reported
Disposition Status Date:	Not reported
Disposition Status:	Not reported
Disposition Status Description:	Not reported
Consent/Final Order Sequence Number:	Not reported

EVANITE FIBER CORP BATTERY SEP (Continued) **1000316386**

Consent/Final Order Respondent Name:	Not reported
Consent/Final Order Lead Agency:	Not reported
Enforcement Type:	Not reported
Enforcement Responsible Person:	Not reported
Enforcement Responsible Sub-Organization:	Not reported
SEP Sequence Number:	Not reported
SEP Expenditure Amount:	Not reported
SEP Scheduled Completion Date:	Not reported
SEP Actual Date:	Not reported
SEP Defaulted Date:	Not reported
SEP Type:	Not reported
SEP Type Description:	Not reported
Proposed Amount:	Not reported
Final Monetary Amount:	Not reported
Paid Amount:	Not reported
Final Count:	Not reported
Final Amount:	Not reported

Found Violation:	Yes
Agency Which Determined Violation:	State
Violation Short Description:	TSD IS-Ground-Water Monitoring
Date Violation was Determined:	19890316
Actual Return to Compliance Date:	19890416
Return to Compliance Qualifier:	Observed
Violation Responsible Agency:	State
Scheduled Compliance Date:	Not reported
Enforcement Identifier:	Not reported
Date of Enforcement Action:	Not reported
Enforcement Responsible Agency:	Not reported
Enforcement Docket Number:	Not reported
Enforcement Attorney:	Not reported
Corrective Action Component:	Not reported
Appeal Initiated Date:	Not reported
Appeal Resolution Date:	Not reported
Disposition Status Date:	Not reported
Disposition Status:	Not reported
Disposition Status Description:	Not reported
Consent/Final Order Sequence Number:	Not reported
Consent/Final Order Respondent Name:	Not reported
Consent/Final Order Lead Agency:	Not reported
Enforcement Type:	Not reported
Enforcement Responsible Person:	Not reported
Enforcement Responsible Sub-Organization:	Not reported
SEP Sequence Number:	Not reported
SEP Expenditure Amount:	Not reported
SEP Scheduled Completion Date:	Not reported
SEP Actual Date:	Not reported
SEP Defaulted Date:	Not reported
SEP Type:	Not reported
SEP Type Description:	Not reported
Proposed Amount:	Not reported
Final Monetary Amount:	Not reported
Paid Amount:	Not reported
Final Count:	Not reported
Final Amount:	Not reported

Found Violation:	Yes

EVANITE FIBER CORP BATTERY SEP (Continued) **1000316386**

Agency Which Determined Violation:	State
Violation Short Description:	Generators - General
Date Violation was Determined:	19960509
Actual Return to Compliance Date:	19970109
Return to Compliance Qualifier:	Observed
Violation Responsible Agency:	State
Scheduled Compliance Date:	Not reported
Enforcement Identifier:	000
Date of Enforcement Action:	19960625
Enforcement Responsible Agency:	State
Enforcement Docket Number:	Not reported
Enforcement Attorney:	OR
Corrective Action Component:	No
Appeal Initiated Date:	Not reported
Appeal Resolution Date:	Not reported
Disposition Status Date:	Not reported
Disposition Status:	Not reported
Disposition Status Description:	Not reported
Consent/Final Order Sequence Number:	Not reported
Consent/Final Order Respondent Name:	Not reported
Consent/Final Order Lead Agency:	Not reported
Enforcement Type:	NOTICE OF NONCOMPLIANCE
Enforcement Responsible Person:	ORJXB
Enforcement Responsible Sub-Organization:	WR
SEP Sequence Number:	Not reported
SEP Expenditure Amount:	Not reported
SEP Scheduled Completion Date:	Not reported
SEP Actual Date:	Not reported
SEP Defaulted Date:	Not reported
SEP Type:	Not reported
SEP Type Description:	Not reported
Proposed Amount:	Not reported
Final Monetary Amount:	Not reported
Paid Amount:	Not reported
Final Count:	Not reported
Final Amount:	Not reported

Found Violation:	Yes
Agency Which Determined Violation:	State
Violation Short Description:	TSD - Container Use and Management
Date Violation was Determined:	19960509
Actual Return to Compliance Date:	19970109
Return to Compliance Qualifier:	Observed
Violation Responsible Agency:	State
Scheduled Compliance Date:	Not reported
Enforcement Identifier:	000
Date of Enforcement Action:	19960625
Enforcement Responsible Agency:	State
Enforcement Docket Number:	Not reported
Enforcement Attorney:	OR
Corrective Action Component:	No
Appeal Initiated Date:	Not reported
Appeal Resolution Date:	Not reported
Disposition Status Date:	Not reported
Disposition Status:	Not reported
Disposition Status Description:	Not reported
Consent/Final Order Sequence Number:	Not reported

EVANITE FIBER CORP BATTERY SEP (Continued) **1000316386**

Consent/Final Order Respondent Name:	Not reported
Consent/Final Order Lead Agency:	Not reported
Enforcement Type:	NOTICE OF NONCOMPLIANCE
Enforcement Responsible Person:	ORJXB
Enforcement Responsible Sub-Organization:	WR
SEP Sequence Number:	Not reported
SEP Expenditure Amount:	Not reported
SEP Scheduled Completion Date:	Not reported
SEP Actual Date:	Not reported
SEP Defaulted Date:	Not reported
SEP Type:	Not reported
SEP Type Description:	Not reported
Proposed Amount:	Not reported
Final Monetary Amount:	Not reported
Paid Amount:	Not reported
Final Count:	Not reported
Final Amount:	Not reported
Found Violation:	No
Agency Which Determined Violation:	Not reported
Violation Short Description:	Not reported
Date Violation was Determined:	Not reported
Actual Return to Compliance Date:	Not reported
Return to Compliance Qualifier:	Not reported
Violation Responsible Agency:	Not reported
Scheduled Compliance Date:	Not reported
Enforcement Identifier:	Not reported
Date of Enforcement Action:	Not reported
Enforcement Responsible Agency:	Not reported
Enforcement Docket Number:	Not reported
Enforcement Attorney:	Not reported
Corrective Action Component:	Not reported
Appeal Initiated Date:	Not reported
Appeal Resolution Date:	Not reported
Disposition Status Date:	Not reported
Disposition Status:	Not reported
Disposition Status Description:	Not reported
Consent/Final Order Sequence Number:	Not reported
Consent/Final Order Respondent Name:	Not reported
Consent/Final Order Lead Agency:	Not reported
Enforcement Type:	Not reported
Enforcement Responsible Person:	Not reported
Enforcement Responsible Sub-Organization:	Not reported
SEP Sequence Number:	Not reported
SEP Expenditure Amount:	Not reported
SEP Scheduled Completion Date:	Not reported
SEP Actual Date:	Not reported
SEP Defaulted Date:	Not reported
SEP Type:	Not reported
SEP Type Description:	Not reported
Proposed Amount:	Not reported
Final Monetary Amount:	Not reported
Paid Amount:	Not reported
Final Count:	Not reported
Final Amount:	Not reported
Found Violation:	No

EVANITE FIBER CORP BATTERY SEP (Continued) **1000316386**

Agency Which Determined Violation:	Not reported
Violation Short Description:	Not reported
Date Violation was Determined:	Not reported
Actual Return to Compliance Date:	Not reported
Return to Compliance Qualifier:	Not reported
Violation Responsible Agency:	Not reported
Scheduled Compliance Date:	Not reported
Enforcement Identifier:	Not reported
Date of Enforcement Action:	Not reported
Enforcement Responsible Agency:	Not reported
Enforcement Docket Number:	Not reported
Enforcement Attorney:	Not reported
Corrective Action Component:	Not reported
Appeal Initiated Date:	Not reported
Appeal Resolution Date:	Not reported
Disposition Status Date:	Not reported
Disposition Status:	Not reported
Disposition Status Description:	Not reported
Consent/Final Order Sequence Number:	Not reported
Consent/Final Order Respondent Name:	Not reported
Consent/Final Order Lead Agency:	Not reported
Enforcement Type:	Not reported
Enforcement Responsible Person:	Not reported
Enforcement Responsible Sub-Organization:	Not reported
SEP Sequence Number:	Not reported
SEP Expenditure Amount:	Not reported
SEP Scheduled Completion Date:	Not reported
SEP Actual Date:	Not reported
SEP Defaulted Date:	Not reported
SEP Type:	Not reported
SEP Type Description:	Not reported
Proposed Amount:	Not reported
Final Monetary Amount:	Not reported
Paid Amount:	Not reported
Final Count:	Not reported
Final Amount:	Not reported

Found Violation:	Yes
Agency Which Determined Violation:	State
Violation Short Description:	TSD - Container Use and Management
Date Violation was Determined:	19940602
Actual Return to Compliance Date:	19940711
Return to Compliance Qualifier:	Observed
Violation Responsible Agency:	State
Scheduled Compliance Date:	19940817
Enforcement Identifier:	000
Date of Enforcement Action:	19940802
Enforcement Responsible Agency:	State
Enforcement Docket Number:	Not reported
Enforcement Attorney:	OR
Corrective Action Component:	No
Appeal Initiated Date:	Not reported
Appeal Resolution Date:	Not reported
Disposition Status Date:	Not reported
Disposition Status:	Not reported
Disposition Status Description:	Not reported
Consent/Final Order Sequence Number:	Not reported

EVANITE FIBER CORP BATTERY SEP (Continued) **1000316386**

Consent/Final Order Respondent Name: Not reported
Consent/Final Order Lead Agency: Not reported
Enforcement Type: NOTICE OF NONCOMPLIANCE
Enforcement Responsible Person: ORJAP
Enforcement Responsible Sub-Organization: WR
SEP Sequence Number: Not reported
SEP Expenditure Amount: Not reported
SEP Scheduled Completion Date: Not reported
SEP Actual Date: Not reported
SEP Defaulted Date: Not reported
SEP Type: Not reported
SEP Type Description: Not reported
Proposed Amount: Not reported
Final Monetary Amount: Not reported
Paid Amount: Not reported
Final Count: Not reported
Final Amount: Not reported

Found Violation: Yes
Agency Which Determined Violation: State
Violation Short Description: TSD - Container Use and Management
Date Violation was Determined: 19960509
Actual Return to Compliance Date: 19970109
Return to Compliance Qualifier: Observed
Violation Responsible Agency: State
Scheduled Compliance Date: Not reported
Enforcement Identifier: 000
Date of Enforcement Action: 19961217
Enforcement Responsible Agency: State
Enforcement Docket Number: Not reported
Enforcement Attorney: OR
Corrective Action Component: No
Appeal Initiated Date: Not reported
Appeal Resolution Date: Not reported
Disposition Status Date: Not reported
Disposition Status: Not reported
Disposition Status Description: Not reported
Consent/Final Order Sequence Number: Not reported
Consent/Final Order Respondent Name: Not reported
Consent/Final Order Lead Agency: Not reported
Enforcement Type: INITIAL 3008(A) CP/CO ORDER
Enforcement Responsible Person: ORJXB
Enforcement Responsible Sub-Organization: WR
SEP Sequence Number: Not reported
SEP Expenditure Amount: Not reported
SEP Scheduled Completion Date: Not reported
SEP Actual Date: Not reported
SEP Defaulted Date: Not reported
SEP Type: Not reported
SEP Type Description: Not reported
Proposed Amount: 4800
Final Monetary Amount: 4800
Paid Amount: 4800
Final Count: 1
Final Amount: 4800

Found Violation: Yes

EVANITE FIBER CORP BATTERY SEP (Continued) **1000316386**

Agency Which Determined Violation:	State
Violation Short Description:	TSD - General Facility Standards
Date Violation was Determined:	19910604
Actual Return to Compliance Date:	19920113
Return to Compliance Qualifier:	Observed
Violation Responsible Agency:	State
Scheduled Compliance Date:	Not reported
Enforcement Identifier:	000
Date of Enforcement Action:	19911213
Enforcement Responsible Agency:	State
Enforcement Docket Number:	Not reported
Enforcement Attorney:	Not reported
Corrective Action Component:	No
Appeal Initiated Date:	Not reported
Appeal Resolution Date:	Not reported
Disposition Status Date:	Not reported
Disposition Status:	Not reported
Disposition Status Description:	Not reported
Consent/Final Order Sequence Number:	Not reported
Consent/Final Order Respondent Name:	Not reported
Consent/Final Order Lead Agency:	Not reported
Enforcement Type:	INITIAL CIVIL ACTION FOR IMMINENT AND SUBSTANTIAL ENDANGERMENT
Enforcement Responsible Person:	ORPDC
Enforcement Responsible Sub-Organization:	PC
SEP Sequence Number:	Not reported
SEP Expenditure Amount:	Not reported
SEP Scheduled Completion Date:	Not reported
SEP Actual Date:	Not reported
SEP Defaulted Date:	Not reported
SEP Type:	Not reported
SEP Type Description:	Not reported
Proposed Amount:	800
Final Monetary Amount:	800
Paid Amount:	800
Final Count:	1
Final Amount:	800

Found Violation:	No
Agency Which Determined Violation:	Not reported
Violation Short Description:	Not reported
Date Violation was Determined:	Not reported
Actual Return to Compliance Date:	Not reported
Return to Compliance Qualifier:	Not reported
Violation Responsible Agency:	Not reported
Scheduled Compliance Date:	Not reported
Enforcement Identifier:	Not reported
Date of Enforcement Action:	Not reported
Enforcement Responsible Agency:	Not reported
Enforcement Docket Number:	Not reported
Enforcement Attorney:	Not reported
Corrective Action Component:	Not reported
Appeal Initiated Date:	Not reported
Appeal Resolution Date:	Not reported
Disposition Status Date:	Not reported
Disposition Status:	Not reported
Disposition Status Description:	Not reported
Consent/Final Order Sequence Number:	Not reported

EVANITE FIBER CORP BATTERY SEP (Continued) **1000316386**

Consent/Final Order Respondent Name: Not reported
Consent/Final Order Lead Agency: Not reported
Enforcement Type: Not reported
Enforcement Responsible Person: Not reported
Enforcement Responsible Sub-Organization: Not reported
SEP Sequence Number: Not reported
SEP Expenditure Amount: Not reported
SEP Scheduled Completion Date: Not reported
SEP Actual Date: Not reported
SEP Defaulted Date: Not reported
SEP Type: Not reported
SEP Type Description: Not reported
Proposed Amount: Not reported
Final Monetary Amount: Not reported
Paid Amount: Not reported
Final Count: Not reported
Final Amount: Not reported

Found Violation: Yes
Agency Which Determined Violation: State
Violation Short Description: TSD - Closure/Post-Closure
Date Violation was Determined: 19990609
Actual Return to Compliance Date: 19990707
Return to Compliance Qualifier: Documented
Violation Responsible Agency: State
Scheduled Compliance Date: 19990617
Enforcement Identifier: 000
Date of Enforcement Action: 19990617
Enforcement Responsible Agency: State
Enforcement Docket Number: Not reported
Enforcement Attorney: OR
Corrective Action Component: No
Appeal Initiated Date: Not reported
Appeal Resolution Date: Not reported
Disposition Status Date: Not reported
Disposition Status: Not reported
Disposition Status Description: Not reported
Consent/Final Order Sequence Number: Not reported
Consent/Final Order Respondent Name: Not reported
Consent/Final Order Lead Agency: Not reported
Enforcement Type: NOTICE OF NONCOMPLIANCE
Enforcement Responsible Person: ORJEB
Enforcement Responsible Sub-Organization: WR
SEP Sequence Number: Not reported
SEP Expenditure Amount: Not reported
SEP Scheduled Completion Date: Not reported
SEP Actual Date: Not reported
SEP Defaulted Date: Not reported
SEP Type: Not reported
SEP Type Description: Not reported
Proposed Amount: Not reported
Final Monetary Amount: Not reported
Paid Amount: Not reported
Final Count: Not reported
Final Amount: Not reported

Found Violation: No

EVANITE FIBER CORP BATTERY SEP (Continued) **1000316386**

Agency Which Determined Violation:	Not reported
Violation Short Description:	Not reported
Date Violation was Determined:	Not reported
Actual Return to Compliance Date:	Not reported
Return to Compliance Qualifier:	Not reported
Violation Responsible Agency:	Not reported
Scheduled Compliance Date:	Not reported
Enforcement Identifier:	Not reported
Date of Enforcement Action:	Not reported
Enforcement Responsible Agency:	Not reported
Enforcement Docket Number:	Not reported
Enforcement Attorney:	Not reported
Corrective Action Component:	Not reported
Appeal Initiated Date:	Not reported
Appeal Resolution Date:	Not reported
Disposition Status Date:	Not reported
Disposition Status:	Not reported
Disposition Status Description:	Not reported
Consent/Final Order Sequence Number:	Not reported
Consent/Final Order Respondent Name:	Not reported
Consent/Final Order Lead Agency:	Not reported
Enforcement Type:	Not reported
Enforcement Responsible Person:	Not reported
Enforcement Responsible Sub-Organization:	Not reported
SEP Sequence Number:	Not reported
SEP Expenditure Amount:	Not reported
SEP Scheduled Completion Date:	Not reported
SEP Actual Date:	Not reported
SEP Defaulted Date:	Not reported
SEP Type:	Not reported
SEP Type Description:	Not reported
Proposed Amount:	Not reported
Final Monetary Amount:	Not reported
Paid Amount:	Not reported
Final Count:	Not reported
Final Amount:	Not reported

Found Violation:	Yes
Agency Which Determined Violation:	State
Violation Short Description:	TSD - Closure/Post-Closure
Date Violation was Determined:	19990609
Actual Return to Compliance Date:	19990707
Return to Compliance Qualifier:	Documented
Violation Responsible Agency:	State
Scheduled Compliance Date:	Not reported
Enforcement Identifier:	000
Date of Enforcement Action:	20000626
Enforcement Responsible Agency:	State
Enforcement Docket Number:	Not reported
Enforcement Attorney:	R0
Corrective Action Component:	No
Appeal Initiated Date:	Not reported
Appeal Resolution Date:	Not reported
Disposition Status Date:	Not reported
Disposition Status:	Not reported
Disposition Status Description:	Not reported
Consent/Final Order Sequence Number:	Not reported

EVANITE FIBER CORP BATTERY SEP (Continued) **1000316386**

Consent/Final Order Respondent Name: Not reported
Consent/Final Order Lead Agency: Not reported
Enforcement Type: FINAL 3008(A) SFO ORDER
Enforcement Responsible Person: Not reported
Enforcement Responsible Sub-Organization: WR
SEP Sequence Number: 1
SEP Expenditure Amount: 13918.75
SEP Scheduled Completion Date: 20001231
SEP Actual Date: 20000817
SEP Defaulted Date: Not reported
SEP Type: PPR
SEP Type Description: Pollution Prevention and Reduction
Proposed Amount: Not reported
Final Monetary Amount: 2735
Paid Amount: 2735
Final Count: 1
Final Amount: 2735

Found Violation: Yes
Agency Which Determined Violation: State
Violation Short Description: TSD - Preparedness and Prevention
Date Violation was Determined: 19960509
Actual Return to Compliance Date: 19970109
Return to Compliance Qualifier: Observed
Violation Responsible Agency: State
Scheduled Compliance Date: Not reported
Enforcement Identifier: 000
Date of Enforcement Action: 19961217
Enforcement Responsible Agency: State
Enforcement Docket Number: Not reported
Enforcement Attorney: OR
Corrective Action Component: No
Appeal Initiated Date: Not reported
Appeal Resolution Date: Not reported
Disposition Status Date: Not reported
Disposition Status: Not reported
Disposition Status Description: Not reported
Consent/Final Order Sequence Number: Not reported
Consent/Final Order Respondent Name: Not reported
Consent/Final Order Lead Agency: Not reported
Enforcement Type: INITIAL 3008(A) CP/CO ORDER
Enforcement Responsible Person: ORJXB
Enforcement Responsible Sub-Organization: WR
SEP Sequence Number: Not reported
SEP Expenditure Amount: Not reported
SEP Scheduled Completion Date: Not reported
SEP Actual Date: Not reported
SEP Defaulted Date: Not reported
SEP Type: Not reported
SEP Type Description: Not reported
Proposed Amount: 4800
Final Monetary Amount: 4800
Paid Amount: 4800
Final Count: 1
Final Amount: 4800

Found Violation: No

EVANITE FIBER CORP BATTERY SEP (Continued) **1000316386**

Agency Which Determined Violation:	Not reported
Violation Short Description:	Not reported
Date Violation was Determined:	Not reported
Actual Return to Compliance Date:	Not reported
Return to Compliance Qualifier:	Not reported
Violation Responsible Agency:	Not reported
Scheduled Compliance Date:	Not reported
Enforcement Identifier:	Not reported
Date of Enforcement Action:	Not reported
Enforcement Responsible Agency:	Not reported
Enforcement Docket Number:	Not reported
Enforcement Attorney:	Not reported
Corrective Action Component:	Not reported
Appeal Initiated Date:	Not reported
Appeal Resolution Date:	Not reported
Disposition Status Date:	Not reported
Disposition Status:	Not reported
Disposition Status Description:	Not reported
Consent/Final Order Sequence Number:	Not reported
Consent/Final Order Respondent Name:	Not reported
Consent/Final Order Lead Agency:	Not reported
Enforcement Type:	Not reported
Enforcement Responsible Person:	Not reported
Enforcement Responsible Sub-Organization:	Not reported
SEP Sequence Number:	Not reported
SEP Expenditure Amount:	Not reported
SEP Scheduled Completion Date:	Not reported
SEP Actual Date:	Not reported
SEP Defaulted Date:	Not reported
SEP Type:	Not reported
SEP Type Description:	Not reported
Proposed Amount:	Not reported
Final Monetary Amount:	Not reported
Paid Amount:	Not reported
Final Count:	Not reported
Final Amount:	Not reported

Found Violation:	Yes
Agency Which Determined Violation:	State
Violation Short Description:	TSD - Closure/Post-Closure
Date Violation was Determined:	19990609
Actual Return to Compliance Date:	19990707
Return to Compliance Qualifier:	Documented
Violation Responsible Agency:	State
Scheduled Compliance Date:	Not reported
Enforcement Identifier:	000
Date of Enforcement Action:	20000128
Enforcement Responsible Agency:	State
Enforcement Docket Number:	Not reported
Enforcement Attorney:	R0
Corrective Action Component:	No
Appeal Initiated Date:	Not reported
Appeal Resolution Date:	Not reported
Disposition Status Date:	Not reported
Disposition Status:	Not reported
Disposition Status Description:	Not reported
Consent/Final Order Sequence Number:	Not reported

EVANITE FIBER CORP BATTERY SEP (Continued) **1000316386**

Consent/Final Order Respondent Name:	Not reported
Consent/Final Order Lead Agency:	Not reported
Enforcement Type:	INITIAL 3008(A) CP/CO ORDER
Enforcement Responsible Person:	ROJEB
Enforcement Responsible Sub-Organization:	WR
SEP Sequence Number:	Not reported
SEP Expenditure Amount:	Not reported
SEP Scheduled Completion Date:	Not reported
SEP Actual Date:	Not reported
SEP Defaulted Date:	Not reported
SEP Type:	Not reported
SEP Type Description:	Not reported
Proposed Amount:	18476
Final Monetary Amount:	Not reported
Paid Amount:	Not reported
Final Count:	Not reported
Final Amount:	Not reported
Found Violation:	No
Agency Which Determined Violation:	Not reported
Violation Short Description:	Not reported
Date Violation was Determined:	Not reported
Actual Return to Compliance Date:	Not reported
Return to Compliance Qualifier:	Not reported
Violation Responsible Agency:	Not reported
Scheduled Compliance Date:	Not reported
Enforcement Identifier:	Not reported
Date of Enforcement Action:	Not reported
Enforcement Responsible Agency:	Not reported
Enforcement Docket Number:	Not reported
Enforcement Attorney:	Not reported
Corrective Action Component:	Not reported
Appeal Initiated Date:	Not reported
Appeal Resolution Date:	Not reported
Disposition Status Date:	Not reported
Disposition Status:	Not reported
Disposition Status Description:	Not reported
Consent/Final Order Sequence Number:	Not reported
Consent/Final Order Respondent Name:	Not reported
Consent/Final Order Lead Agency:	Not reported
Enforcement Type:	Not reported
Enforcement Responsible Person:	Not reported
Enforcement Responsible Sub-Organization:	Not reported
SEP Sequence Number:	Not reported
SEP Expenditure Amount:	Not reported
SEP Scheduled Completion Date:	Not reported
SEP Actual Date:	Not reported
SEP Defaulted Date:	Not reported
SEP Type:	Not reported
SEP Type Description:	Not reported
Proposed Amount:	Not reported
Final Monetary Amount:	Not reported
Paid Amount:	Not reported
Final Count:	Not reported
Final Amount:	Not reported
Found Violation:	No

EVANITE FIBER CORP BATTERY SEP (Continued) **1000316386**

Agency Which Determined Violation:	Not reported
Violation Short Description:	Not reported
Date Violation was Determined:	Not reported
Actual Return to Compliance Date:	Not reported
Return to Compliance Qualifier:	Not reported
Violation Responsible Agency:	Not reported
Scheduled Compliance Date:	Not reported
Enforcement Identifier:	Not reported
Date of Enforcement Action:	Not reported
Enforcement Responsible Agency:	Not reported
Enforcement Docket Number:	Not reported
Enforcement Attorney:	Not reported
Corrective Action Component:	Not reported
Appeal Initiated Date:	Not reported
Appeal Resolution Date:	Not reported
Disposition Status Date:	Not reported
Disposition Status:	Not reported
Disposition Status Description:	Not reported
Consent/Final Order Sequence Number:	Not reported
Consent/Final Order Respondent Name:	Not reported
Consent/Final Order Lead Agency:	Not reported
Enforcement Type:	Not reported
Enforcement Responsible Person:	Not reported
Enforcement Responsible Sub-Organization:	Not reported
SEP Sequence Number:	Not reported
SEP Expenditure Amount:	Not reported
SEP Scheduled Completion Date:	Not reported
SEP Actual Date:	Not reported
SEP Defaulted Date:	Not reported
SEP Type:	Not reported
SEP Type Description:	Not reported
Proposed Amount:	Not reported
Final Monetary Amount:	Not reported
Paid Amount:	Not reported
Final Count:	Not reported
Final Amount:	Not reported

Found Violation:	Yes
Agency Which Determined Violation:	EPA
Violation Short Description:	TSD IS-Ground-Water Monitoring
Date Violation was Determined:	19870629
Actual Return to Compliance Date:	19880428
Return to Compliance Qualifier:	Observed
Violation Responsible Agency:	EPA
Scheduled Compliance Date:	Not reported
Enforcement Identifier:	Not reported
Date of Enforcement Action:	Not reported
Enforcement Responsible Agency:	Not reported
Enforcement Docket Number:	Not reported
Enforcement Attorney:	Not reported
Corrective Action Component:	Not reported
Appeal Initiated Date:	Not reported
Appeal Resolution Date:	Not reported
Disposition Status Date:	Not reported
Disposition Status:	Not reported
Disposition Status Description:	Not reported
Consent/Final Order Sequence Number:	Not reported

EVANITE FIBER CORP BATTERY SEP (Continued) **1000316386**

Consent/Final Order Respondent Name:	Not reported
Consent/Final Order Lead Agency:	Not reported
Enforcement Type:	Not reported
Enforcement Responsible Person:	Not reported
Enforcement Responsible Sub-Organization:	Not reported
SEP Sequence Number:	Not reported
SEP Expenditure Amount:	Not reported
SEP Scheduled Completion Date:	Not reported
SEP Actual Date:	Not reported
SEP Defaulted Date:	Not reported
SEP Type:	Not reported
SEP Type Description:	Not reported
Proposed Amount:	Not reported
Final Monetary Amount:	Not reported
Paid Amount:	Not reported
Final Count:	Not reported
Final Amount:	Not reported

Found Violation:	No
Agency Which Determined Violation:	Not reported
Violation Short Description:	Not reported
Date Violation was Determined:	Not reported
Actual Return to Compliance Date:	Not reported
Return to Compliance Qualifier:	Not reported
Violation Responsible Agency:	Not reported
Scheduled Compliance Date:	Not reported
Enforcement Identifier:	Not reported
Date of Enforcement Action:	Not reported
Enforcement Responsible Agency:	Not reported
Enforcement Docket Number:	Not reported
Enforcement Attorney:	Not reported
Corrective Action Component:	Not reported
Appeal Initiated Date:	Not reported
Appeal Resolution Date:	Not reported
Disposition Status Date:	Not reported
Disposition Status:	Not reported
Disposition Status Description:	Not reported
Consent/Final Order Sequence Number:	Not reported
Consent/Final Order Respondent Name:	Not reported
Consent/Final Order Lead Agency:	Not reported
Enforcement Type:	Not reported
Enforcement Responsible Person:	Not reported
Enforcement Responsible Sub-Organization:	Not reported
SEP Sequence Number:	Not reported
SEP Expenditure Amount:	Not reported
SEP Scheduled Completion Date:	Not reported
SEP Actual Date:	Not reported
SEP Defaulted Date:	Not reported
SEP Type:	Not reported
SEP Type Description:	Not reported
Proposed Amount:	Not reported
Final Monetary Amount:	Not reported
Paid Amount:	Not reported
Final Count:	Not reported
Final Amount:	Not reported

Found Violation:	Yes

EVANITE FIBER CORP BATTERY SEP (Continued) **1000316386**

Agency Which Determined Violation:	State
Violation Short Description:	TSD IS-Ground-Water Monitoring
Date Violation was Determined:	19870629
Actual Return to Compliance Date:	19870729
Return to Compliance Qualifier:	Observed
Violation Responsible Agency:	State
Scheduled Compliance Date:	Not reported
Enforcement Identifier:	Not reported
Date of Enforcement Action:	Not reported
Enforcement Responsible Agency:	Not reported
Enforcement Docket Number:	Not reported
Enforcement Attorney:	Not reported
Corrective Action Component:	Not reported
Appeal Initiated Date:	Not reported
Appeal Resolution Date:	Not reported
Disposition Status Date:	Not reported
Disposition Status:	Not reported
Disposition Status Description:	Not reported
Consent/Final Order Sequence Number:	Not reported
Consent/Final Order Respondent Name:	Not reported
Consent/Final Order Lead Agency:	Not reported
Enforcement Type:	Not reported
Enforcement Responsible Person:	Not reported
Enforcement Responsible Sub-Organization:	Not reported
SEP Sequence Number:	Not reported
SEP Expenditure Amount:	Not reported
SEP Scheduled Completion Date:	Not reported
SEP Actual Date:	Not reported
SEP Defaulted Date:	Not reported
SEP Type:	Not reported
SEP Type Description:	Not reported
Proposed Amount:	Not reported
Final Monetary Amount:	Not reported
Paid Amount:	Not reported
Final Count:	Not reported
Final Amount:	Not reported

Found Violation:	No
Agency Which Determined Violation:	Not reported
Violation Short Description:	Not reported
Date Violation was Determined:	Not reported
Actual Return to Compliance Date:	Not reported
Return to Compliance Qualifier:	Not reported
Violation Responsible Agency:	Not reported
Scheduled Compliance Date:	Not reported
Enforcement Identifier:	Not reported
Date of Enforcement Action:	Not reported
Enforcement Responsible Agency:	Not reported
Enforcement Docket Number:	Not reported
Enforcement Attorney:	Not reported
Corrective Action Component:	Not reported
Appeal Initiated Date:	Not reported
Appeal Resolution Date:	Not reported
Disposition Status Date:	Not reported
Disposition Status:	Not reported
Disposition Status Description:	Not reported
Consent/Final Order Sequence Number:	Not reported

EVANITE FIBER CORP BATTERY SEP (Continued) **1000316386**

Consent/Final Order Respondent Name: Not reported
Consent/Final Order Lead Agency: Not reported
Enforcement Type: Not reported
Enforcement Responsible Person: Not reported
Enforcement Responsible Sub-Organization: Not reported
SEP Sequence Number: Not reported
SEP Expenditure Amount: Not reported
SEP Scheduled Completion Date: Not reported
SEP Actual Date: Not reported
SEP Defaulted Date: Not reported
SEP Type: Not reported
SEP Type Description: Not reported
Proposed Amount: Not reported
Final Monetary Amount: Not reported
Paid Amount: Not reported
Final Count: Not reported
Final Amount: Not reported

Found Violation: No
Agency Which Determined Violation: Not reported
Violation Short Description: Not reported
Date Violation was Determined: Not reported
Actual Return to Compliance Date: Not reported
Return to Compliance Qualifier: Not reported
Violation Responsible Agency: Not reported
Scheduled Compliance Date: Not reported
Enforcement Identifier: Not reported
Date of Enforcement Action: Not reported
Enforcement Responsible Agency: Not reported
Enforcement Docket Number: Not reported
Enforcement Attorney: Not reported
Corrective Action Component: Not reported
Appeal Initiated Date: Not reported
Appeal Resolution Date: Not reported
Disposition Status Date: Not reported
Disposition Status: Not reported
Disposition Status Description: Not reported
Consent/Final Order Sequence Number: Not reported
Consent/Final Order Respondent Name: Not reported
Consent/Final Order Lead Agency: Not reported
Enforcement Type: Not reported
Enforcement Responsible Person: Not reported
Enforcement Responsible Sub-Organization: Not reported
SEP Sequence Number: Not reported
SEP Expenditure Amount: Not reported
SEP Scheduled Completion Date: Not reported
SEP Actual Date: Not reported
SEP Defaulted Date: Not reported
SEP Type: Not reported
SEP Type Description: Not reported
Proposed Amount: Not reported
Final Monetary Amount: Not reported
Paid Amount: Not reported
Final Count: Not reported
Final Amount: Not reported

Found Violation: Yes

EVANITE FIBER CORP BATTERY SEP (Continued) **1000316386**

Agency Which Determined Violation:	State
Violation Short Description:	Generators - General
Date Violation was Determined:	19960509
Actual Return to Compliance Date:	19970109
Return to Compliance Qualifier:	Observed
Violation Responsible Agency:	State
Scheduled Compliance Date:	Not reported
Enforcement Identifier:	000
Date of Enforcement Action:	19961217
Enforcement Responsible Agency:	State
Enforcement Docket Number:	Not reported
Enforcement Attorney:	OR
Corrective Action Component:	No
Appeal Initiated Date:	Not reported
Appeal Resolution Date:	Not reported
Disposition Status Date:	Not reported
Disposition Status:	Not reported
Disposition Status Description:	Not reported
Consent/Final Order Sequence Number:	Not reported
Consent/Final Order Respondent Name:	Not reported
Consent/Final Order Lead Agency:	Not reported
Enforcement Type:	INITIAL 3008(A) CP/CO ORDER
Enforcement Responsible Person:	ORJXB
Enforcement Responsible Sub-Organization:	WR
SEP Sequence Number:	Not reported
SEP Expenditure Amount:	Not reported
SEP Scheduled Completion Date:	Not reported
SEP Actual Date:	Not reported
SEP Defaulted Date:	Not reported
SEP Type:	Not reported
SEP Type Description:	Not reported
Proposed Amount:	4800
Final Monetary Amount:	4800
Paid Amount:	4800
Final Count:	1
Final Amount:	4800

Found Violation:	Yes
Agency Which Determined Violation:	State
Violation Short Description:	TSD - Preparedness and Prevention
Date Violation was Determined:	19960509
Actual Return to Compliance Date:	19970109
Return to Compliance Qualifier:	Observed
Violation Responsible Agency:	State
Scheduled Compliance Date:	Not reported
Enforcement Identifier:	000
Date of Enforcement Action:	19960625
Enforcement Responsible Agency:	State
Enforcement Docket Number:	Not reported
Enforcement Attorney:	OR
Corrective Action Component:	No
Appeal Initiated Date:	Not reported
Appeal Resolution Date:	Not reported
Disposition Status Date:	Not reported
Disposition Status:	Not reported
Disposition Status Description:	Not reported
Consent/Final Order Sequence Number:	Not reported

EVANITE FIBER CORP BATTERY SEP (Continued) **1000316386**

Consent/Final Order Respondent Name: Not reported
Consent/Final Order Lead Agency: Not reported
Enforcement Type: NOTICE OF NONCOMPLIANCE
Enforcement Responsible Person: ORJXB
Enforcement Responsible Sub-Organization: WR
SEP Sequence Number: Not reported
SEP Expenditure Amount: Not reported
SEP Scheduled Completion Date: Not reported
SEP Actual Date: Not reported
SEP Defaulted Date: Not reported
SEP Type: Not reported
SEP Type Description: Not reported
Proposed Amount: Not reported
Final Monetary Amount: Not reported
Paid Amount: Not reported
Final Count: Not reported
Final Amount: Not reported

Found Violation: Yes
Agency Which Determined Violation: State
Violation Short Description: TSD IS-Ground-Water Monitoring
Date Violation was Determined: 19861106
Actual Return to Compliance Date: 19870102
Return to Compliance Qualifier: Observed
Violation Responsible Agency: State
Scheduled Compliance Date: 19870228
Enforcement Identifier: 001
Date of Enforcement Action: 19861106
Enforcement Responsible Agency: State
Enforcement Docket Number: Not reported
Enforcement Attorney: Not reported
Corrective Action Component: No
Appeal Initiated Date: Not reported
Appeal Resolution Date: Not reported
Disposition Status Date: Not reported
Disposition Status: Not reported
Disposition Status Description: Not reported
Consent/Final Order Sequence Number: Not reported
Consent/Final Order Respondent Name: Not reported
Consent/Final Order Lead Agency: Not reported
Enforcement Type: FINAL 3008(A) COMPLIANCE ORDER
Enforcement Responsible Person: Not reported
Enforcement Responsible Sub-Organization: Not reported
SEP Sequence Number: Not reported
SEP Expenditure Amount: Not reported
SEP Scheduled Completion Date: Not reported
SEP Actual Date: Not reported
SEP Defaulted Date: Not reported
SEP Type: Not reported
SEP Type Description: Not reported
Proposed Amount: Not reported
Final Monetary Amount: Not reported
Paid Amount: Not reported
Final Count: Not reported
Final Amount: Not reported

Found Violation: No

EVANITE FIBER CORP BATTERY SEP (Continued) **1000316386**

Agency Which Determined Violation:	Not reported
Violation Short Description:	Not reported
Date Violation was Determined:	Not reported
Actual Return to Compliance Date:	Not reported
Return to Compliance Qualifier:	Not reported
Violation Responsible Agency:	Not reported
Scheduled Compliance Date:	Not reported
Enforcement Identifier:	Not reported
Date of Enforcement Action:	Not reported
Enforcement Responsible Agency:	Not reported
Enforcement Docket Number:	Not reported
Enforcement Attorney:	Not reported
Corrective Action Component:	Not reported
Appeal Initiated Date:	Not reported
Appeal Resolution Date:	Not reported
Disposition Status Date:	Not reported
Disposition Status:	Not reported
Disposition Status Description:	Not reported
Consent/Final Order Sequence Number:	Not reported
Consent/Final Order Respondent Name:	Not reported
Consent/Final Order Lead Agency:	Not reported
Enforcement Type:	Not reported
Enforcement Responsible Person:	Not reported
Enforcement Responsible Sub-Organization:	Not reported
SEP Sequence Number:	Not reported
SEP Expenditure Amount:	Not reported
SEP Scheduled Completion Date:	Not reported
SEP Actual Date:	Not reported
SEP Defaulted Date:	Not reported
SEP Type:	Not reported
SEP Type Description:	Not reported
Proposed Amount:	Not reported
Final Monetary Amount:	Not reported
Paid Amount:	Not reported
Final Count:	Not reported
Final Amount:	Not reported

Found Violation:	Yes
Agency Which Determined Violation:	State
Violation Short Description:	TSD - General
Date Violation was Determined:	19901128
Actual Return to Compliance Date:	19910215
Return to Compliance Qualifier:	Observed
Violation Responsible Agency:	State
Scheduled Compliance Date:	19910114
Enforcement Identifier:	002
Date of Enforcement Action:	19901214
Enforcement Responsible Agency:	State
Enforcement Docket Number:	Not reported
Enforcement Attorney:	Not reported
Corrective Action Component:	No
Appeal Initiated Date:	Not reported
Appeal Resolution Date:	Not reported
Disposition Status Date:	Not reported
Disposition Status:	Not reported
Disposition Status Description:	Not reported
Consent/Final Order Sequence Number:	Not reported

EVANITE FIBER CORP BATTERY SEP (Continued) **1000316386**

Consent/Final Order Respondent Name: Not reported
Consent/Final Order Lead Agency: Not reported
Enforcement Type: WRITTEN INFORMAL
Enforcement Responsible Person: R0DLP
Enforcement Responsible Sub-Organization: Not reported
SEP Sequence Number: Not reported
SEP Expenditure Amount: Not reported
SEP Scheduled Completion Date: Not reported
SEP Actual Date: Not reported
SEP Defaulted Date: Not reported
SEP Type: Not reported
SEP Type Description: Not reported
Proposed Amount: Not reported
Final Monetary Amount: Not reported
Paid Amount: Not reported
Final Count: Not reported
Final Amount: Not reported

Found Violation: Yes
Agency Which Determined Violation: State
Violation Short Description: TSD - Container Use and Management
Date Violation was Determined: 19960509
Actual Return to Compliance Date: 19970109
Return to Compliance Qualifier: Observed
Violation Responsible Agency: State
Scheduled Compliance Date: Not reported
Enforcement Identifier: 000
Date of Enforcement Action: 19961217
Enforcement Responsible Agency: State
Enforcement Docket Number: Not reported
Enforcement Attorney: OR
Corrective Action Component: No
Appeal Initiated Date: Not reported
Appeal Resolution Date: Not reported
Disposition Status Date: Not reported
Disposition Status: Not reported
Disposition Status Description: Not reported
Consent/Final Order Sequence Number: Not reported
Consent/Final Order Respondent Name: Not reported
Consent/Final Order Lead Agency: Not reported
Enforcement Type: INITIAL 3008(A) CP/CO ORDER
Enforcement Responsible Person: ORJXB
Enforcement Responsible Sub-Organization: WR
SEP Sequence Number: Not reported
SEP Expenditure Amount: Not reported
SEP Scheduled Completion Date: Not reported
SEP Actual Date: Not reported
SEP Defaulted Date: Not reported
SEP Type: Not reported
SEP Type Description: Not reported
Proposed Amount: 4800
Final Monetary Amount: 4800
Paid Amount: 4800
Final Count: 1
Final Amount: 4800

Found Violation: Yes

EVANITE FIBER CORP BATTERY SEP (Continued) **1000316386**

Agency Which Determined Violation: State
Violation Short Description: TSD - Container Use and Management
Date Violation was Determined: 19960509
Actual Return to Compliance Date: 19970109
Return to Compliance Qualifier: Observed
Violation Responsible Agency: State
Scheduled Compliance Date: Not reported
Enforcement Identifier: 000
Date of Enforcement Action: 19960625
Enforcement Responsible Agency: State
Enforcement Docket Number: Not reported
Enforcement Attorney: OR
Corrective Action Component: No
Appeal Initiated Date: Not reported
Appeal Resolution Date: Not reported
Disposition Status Date: Not reported
Disposition Status: Not reported
Disposition Status Description: Not reported
Consent/Final Order Sequence Number: Not reported
Consent/Final Order Respondent Name: Not reported
Consent/Final Order Lead Agency: Not reported
Enforcement Type: NOTICE OF NONCOMPLIANCE
Enforcement Responsible Person: ORJXB
Enforcement Responsible Sub-Organization: WR
SEP Sequence Number: Not reported
SEP Expenditure Amount: Not reported
SEP Scheduled Completion Date: Not reported
SEP Actual Date: Not reported
SEP Defaulted Date: Not reported
SEP Type: Not reported
SEP Type Description: Not reported
Proposed Amount: Not reported
Final Monetary Amount: Not reported
Paid Amount: Not reported
Final Count: Not reported
Final Amount: Not reported

Found Violation: Yes
Agency Which Determined Violation: State
Violation Short Description: TSD - Closure/Post-Closure
Date Violation was Determined: 19990609
Actual Return to Compliance Date: 19990707
Return to Compliance Qualifier: Documented
Violation Responsible Agency: State
Scheduled Compliance Date: Not reported
Enforcement Identifier: 000
Date of Enforcement Action: 19990617
Enforcement Responsible Agency: State
Enforcement Docket Number: Not reported
Enforcement Attorney: OR
Corrective Action Component: No
Appeal Initiated Date: Not reported
Appeal Resolution Date: Not reported
Disposition Status Date: Not reported
Disposition Status: Not reported
Disposition Status Description: Not reported
Consent/Final Order Sequence Number: Not reported

EVANITE FIBER CORP BATTERY SEP (Continued) **1000316386**

Consent/Final Order Respondent Name: Not reported
Consent/Final Order Lead Agency: Not reported
Enforcement Type: NOTICE OF NONCOMPLIANCE
Enforcement Responsible Person: ORJEB
Enforcement Responsible Sub-Organization: WR
SEP Sequence Number: Not reported
SEP Expenditure Amount: Not reported
SEP Scheduled Completion Date: Not reported
SEP Actual Date: Not reported
SEP Defaulted Date: Not reported
SEP Type: Not reported
SEP Type Description: Not reported
Proposed Amount: Not reported
Final Monetary Amount: Not reported
Paid Amount: Not reported
Final Count: Not reported
Final Amount: Not reported

Found Violation: Yes
Agency Which Determined Violation: State
Violation Short Description: TSD - Closure/Post-Closure
Date Violation was Determined: 19990609
Actual Return to Compliance Date: 19990707
Return to Compliance Qualifier: Documented
Violation Responsible Agency: State
Scheduled Compliance Date: Not reported
Enforcement Identifier: 000
Date of Enforcement Action: 20000128
Enforcement Responsible Agency: State
Enforcement Docket Number: Not reported
Enforcement Attorney: R0
Corrective Action Component: No
Appeal Initiated Date: Not reported
Appeal Resolution Date: Not reported
Disposition Status Date: Not reported
Disposition Status: Not reported
Disposition Status Description: Not reported
Consent/Final Order Sequence Number: Not reported
Consent/Final Order Respondent Name: Not reported
Consent/Final Order Lead Agency: Not reported
Enforcement Type: INITIAL 3008(A) CP/CO ORDER
Enforcement Responsible Person: ROJEB
Enforcement Responsible Sub-Organization: WR
SEP Sequence Number: Not reported
SEP Expenditure Amount: Not reported
SEP Scheduled Completion Date: Not reported
SEP Actual Date: Not reported
SEP Defaulted Date: Not reported
SEP Type: Not reported
SEP Type Description: Not reported
Proposed Amount: 18476
Final Monetary Amount: Not reported
Paid Amount: Not reported
Final Count: Not reported
Final Amount: Not reported

Found Violation: No

EVANITE FIBER CORP BATTERY SEP (Continued) **1000316386**

Agency Which Determined Violation:	Not reported
Violation Short Description:	Not reported
Date Violation was Determined:	Not reported
Actual Return to Compliance Date:	Not reported
Return to Compliance Qualifier:	Not reported
Violation Responsible Agency:	Not reported
Scheduled Compliance Date:	Not reported
Enforcement Identifier:	Not reported
Date of Enforcement Action:	Not reported
Enforcement Responsible Agency:	Not reported
Enforcement Docket Number:	Not reported
Enforcement Attorney:	Not reported
Corrective Action Component:	Not reported
Appeal Initiated Date:	Not reported
Appeal Resolution Date:	Not reported
Disposition Status Date:	Not reported
Disposition Status:	Not reported
Disposition Status Description:	Not reported
Consent/Final Order Sequence Number:	Not reported
Consent/Final Order Respondent Name:	Not reported
Consent/Final Order Lead Agency:	Not reported
Enforcement Type:	Not reported
Enforcement Responsible Person:	Not reported
Enforcement Responsible Sub-Organization:	Not reported
SEP Sequence Number:	Not reported
SEP Expenditure Amount:	Not reported
SEP Scheduled Completion Date:	Not reported
SEP Actual Date:	Not reported
SEP Defaulted Date:	Not reported
SEP Type:	Not reported
SEP Type Description:	Not reported
Proposed Amount:	Not reported
Final Monetary Amount:	Not reported
Paid Amount:	Not reported
Final Count:	Not reported
Final Amount:	Not reported

Found Violation:	Yes
Agency Which Determined Violation:	State
Violation Short Description:	TSD - Closure/Post-Closure
Date Violation was Determined:	19990609
Actual Return to Compliance Date:	19990707
Return to Compliance Qualifier:	Documented
Violation Responsible Agency:	State
Scheduled Compliance Date:	Not reported
Enforcement Identifier:	000
Date of Enforcement Action:	20000128
Enforcement Responsible Agency:	State
Enforcement Docket Number:	Not reported
Enforcement Attorney:	R0
Corrective Action Component:	No
Appeal Initiated Date:	Not reported
Appeal Resolution Date:	Not reported
Disposition Status Date:	Not reported
Disposition Status:	Not reported
Disposition Status Description:	Not reported
Consent/Final Order Sequence Number:	Not reported

EVANITE FIBER CORP BATTERY SEP (Continued) **1000316386**

Consent/Final Order Respondent Name:	Not reported
Consent/Final Order Lead Agency:	Not reported
Enforcement Type:	INITIAL 3008(A) CP/CO ORDER
Enforcement Responsible Person:	ROJEB
Enforcement Responsible Sub-Organization:	WR
SEP Sequence Number:	Not reported
SEP Expenditure Amount:	Not reported
SEP Scheduled Completion Date:	Not reported
SEP Actual Date:	Not reported
SEP Defaulted Date:	Not reported
SEP Type:	Not reported
SEP Type Description:	Not reported
Proposed Amount:	18476
Final Monetary Amount:	Not reported
Paid Amount:	Not reported
Final Count:	Not reported
Final Amount:	Not reported
Found Violation:	No
Agency Which Determined Violation:	Not reported
Violation Short Description:	Not reported
Date Violation was Determined:	Not reported
Actual Return to Compliance Date:	Not reported
Return to Compliance Qualifier:	Not reported
Violation Responsible Agency:	Not reported
Scheduled Compliance Date:	Not reported
Enforcement Identifier:	Not reported
Date of Enforcement Action:	Not reported
Enforcement Responsible Agency:	Not reported
Enforcement Docket Number:	Not reported
Enforcement Attorney:	Not reported
Corrective Action Component:	Not reported
Appeal Initiated Date:	Not reported
Appeal Resolution Date:	Not reported
Disposition Status Date:	Not reported
Disposition Status:	Not reported
Disposition Status Description:	Not reported
Consent/Final Order Sequence Number:	Not reported
Consent/Final Order Respondent Name:	Not reported
Consent/Final Order Lead Agency:	Not reported
Enforcement Type:	Not reported
Enforcement Responsible Person:	Not reported
Enforcement Responsible Sub-Organization:	Not reported
SEP Sequence Number:	Not reported
SEP Expenditure Amount:	Not reported
SEP Scheduled Completion Date:	Not reported
SEP Actual Date:	Not reported
SEP Defaulted Date:	Not reported
SEP Type:	Not reported
SEP Type Description:	Not reported
Proposed Amount:	Not reported
Final Monetary Amount:	Not reported
Paid Amount:	Not reported
Final Count:	Not reported
Final Amount:	Not reported
Found Violation:	Yes

EVANITE FIBER CORP BATTERY SEP (Continued) **1000316386**

Agency Which Determined Violation:	State
Violation Short Description:	TSD - Closure/Post-Closure
Date Violation was Determined:	19990609
Actual Return to Compliance Date:	19990707
Return to Compliance Qualifier:	Documented
Violation Responsible Agency:	State
Scheduled Compliance Date:	Not reported
Enforcement Identifier:	000
Date of Enforcement Action:	20000626
Enforcement Responsible Agency:	State
Enforcement Docket Number:	Not reported
Enforcement Attorney:	R0
Corrective Action Component:	No
Appeal Initiated Date:	Not reported
Appeal Resolution Date:	Not reported
Disposition Status Date:	Not reported
Disposition Status:	Not reported
Disposition Status Description:	Not reported
Consent/Final Order Sequence Number:	Not reported
Consent/Final Order Respondent Name:	Not reported
Consent/Final Order Lead Agency:	Not reported
Enforcement Type:	FINAL 3008(A) SFO ORDER
Enforcement Responsible Person:	Not reported
Enforcement Responsible Sub-Organization:	WR
SEP Sequence Number:	1
SEP Expenditure Amount:	13918.75
SEP Scheduled Completion Date:	20001231
SEP Actual Date:	20000817
SEP Defaulted Date:	Not reported
SEP Type:	PPR
SEP Type Description:	Pollution Prevention and Reduction
Proposed Amount:	Not reported
Final Monetary Amount:	2735
Paid Amount:	2735
Final Count:	1
Final Amount:	2735

Found Violation:	Yes
Agency Which Determined Violation:	State
Violation Short Description:	TSD - General Facility Standards
Date Violation was Determined:	19910604
Actual Return to Compliance Date:	19920113
Return to Compliance Qualifier:	Observed
Violation Responsible Agency:	State
Scheduled Compliance Date:	Not reported
Enforcement Identifier:	000
Date of Enforcement Action:	19910920
Enforcement Responsible Agency:	State
Enforcement Docket Number:	Not reported
Enforcement Attorney:	Not reported
Corrective Action Component:	No
Appeal Initiated Date:	Not reported
Appeal Resolution Date:	Not reported
Disposition Status Date:	Not reported
Disposition Status:	Not reported
Disposition Status Description:	Not reported
Consent/Final Order Sequence Number:	Not reported

EVANITE FIBER CORP BATTERY SEP (Continued) **1000316386**

Consent/Final Order Respondent Name: Not reported
Consent/Final Order Lead Agency: Not reported
Enforcement Type: WRITTEN INFORMAL
Enforcement Responsible Person: ORPDC
Enforcement Responsible Sub-Organization: PC
SEP Sequence Number: Not reported
SEP Expenditure Amount: Not reported
SEP Scheduled Completion Date: Not reported
SEP Actual Date: Not reported
SEP Defaulted Date: Not reported
SEP Type: Not reported
SEP Type Description: Not reported
Proposed Amount: Not reported
Final Monetary Amount: Not reported
Paid Amount: Not reported
Final Count: Not reported
Final Amount: Not reported

Found Violation: Yes
Agency Which Determined Violation: State
Violation Short Description: TSD - Closure/Post-Closure
Date Violation was Determined: 19990609
Actual Return to Compliance Date: 19990707
Return to Compliance Qualifier: Documented
Violation Responsible Agency: State
Scheduled Compliance Date: 19990617
Enforcement Identifier: 000
Date of Enforcement Action: 19990617
Enforcement Responsible Agency: State
Enforcement Docket Number: Not reported
Enforcement Attorney: OR
Corrective Action Component: No
Appeal Initiated Date: Not reported
Appeal Resolution Date: Not reported
Disposition Status Date: Not reported
Disposition Status: Not reported
Disposition Status Description: Not reported
Consent/Final Order Sequence Number: Not reported
Consent/Final Order Respondent Name: Not reported
Consent/Final Order Lead Agency: Not reported
Enforcement Type: NOTICE OF NONCOMPLIANCE
Enforcement Responsible Person: ORJEB
Enforcement Responsible Sub-Organization: WR
SEP Sequence Number: Not reported
SEP Expenditure Amount: Not reported
SEP Scheduled Completion Date: Not reported
SEP Actual Date: Not reported
SEP Defaulted Date: Not reported
SEP Type: Not reported
SEP Type Description: Not reported
Proposed Amount: Not reported
Final Monetary Amount: Not reported
Paid Amount: Not reported
Final Count: Not reported
Final Amount: Not reported

Found Violation: Yes

EVANITE FIBER CORP BATTERY SEP (Continued) **1000316386**

Agency Which Determined Violation:	State
Violation Short Description:	TSD - Tank System Standards
Date Violation was Determined:	19940602
Actual Return to Compliance Date:	19941210
Return to Compliance Qualifier:	Observed
Violation Responsible Agency:	State
Scheduled Compliance Date:	19940817
Enforcement Identifier:	000
Date of Enforcement Action:	19940802
Enforcement Responsible Agency:	State
Enforcement Docket Number:	Not reported
Enforcement Attorney:	OR
Corrective Action Component:	No
Appeal Initiated Date:	Not reported
Appeal Resolution Date:	Not reported
Disposition Status Date:	Not reported
Disposition Status:	Not reported
Disposition Status Description:	Not reported
Consent/Final Order Sequence Number:	Not reported
Consent/Final Order Respondent Name:	Not reported
Consent/Final Order Lead Agency:	Not reported
Enforcement Type:	NOTICE OF NONCOMPLIANCE
Enforcement Responsible Person:	ORJAP
Enforcement Responsible Sub-Organization:	WR
SEP Sequence Number:	Not reported
SEP Expenditure Amount:	Not reported
SEP Scheduled Completion Date:	Not reported
SEP Actual Date:	Not reported
SEP Defaulted Date:	Not reported
SEP Type:	Not reported
SEP Type Description:	Not reported
Proposed Amount:	Not reported
Final Monetary Amount:	Not reported
Paid Amount:	Not reported
Final Count:	Not reported
Final Amount:	Not reported

Found Violation:	Yes
Agency Which Determined Violation:	State
Violation Short Description:	LDR - General
Date Violation was Determined:	19940602
Actual Return to Compliance Date:	19940711
Return to Compliance Qualifier:	Observed
Violation Responsible Agency:	State
Scheduled Compliance Date:	19940817
Enforcement Identifier:	000
Date of Enforcement Action:	19940802
Enforcement Responsible Agency:	State
Enforcement Docket Number:	Not reported
Enforcement Attorney:	OR
Corrective Action Component:	No
Appeal Initiated Date:	Not reported
Appeal Resolution Date:	Not reported
Disposition Status Date:	Not reported
Disposition Status:	Not reported
Disposition Status Description:	Not reported
Consent/Final Order Sequence Number:	Not reported

EVANITE FIBER CORP BATTERY SEP (Continued) **1000316386**

Consent/Final Order Respondent Name: Not reported
Consent/Final Order Lead Agency: Not reported
Enforcement Type: NOTICE OF NONCOMPLIANCE
Enforcement Responsible Person: ORJAP
Enforcement Responsible Sub-Organization: WR
SEP Sequence Number: Not reported
SEP Expenditure Amount: Not reported
SEP Scheduled Completion Date: Not reported
SEP Actual Date: Not reported
SEP Defaulted Date: Not reported
SEP Type: Not reported
SEP Type Description: Not reported
Proposed Amount: Not reported
Final Monetary Amount: Not reported
Paid Amount: Not reported
Final Count: Not reported
Final Amount: Not reported

Found Violation: Yes
Agency Which Determined Violation: State
Violation Short Description: Generators - General
Date Violation was Determined: 19910604
Actual Return to Compliance Date: 19920113
Return to Compliance Qualifier: Observed
Violation Responsible Agency: State
Scheduled Compliance Date: Not reported
Enforcement Identifier: 000
Date of Enforcement Action: 19910920
Enforcement Responsible Agency: State
Enforcement Docket Number: Not reported
Enforcement Attorney: Not reported
Corrective Action Component: No
Appeal Initiated Date: Not reported
Appeal Resolution Date: Not reported
Disposition Status Date: Not reported
Disposition Status: Not reported
Disposition Status Description: Not reported
Consent/Final Order Sequence Number: Not reported
Consent/Final Order Respondent Name: Not reported
Consent/Final Order Lead Agency: Not reported
Enforcement Type: WRITTEN INFORMAL
Enforcement Responsible Person: ORPDC
Enforcement Responsible Sub-Organization: PC
SEP Sequence Number: Not reported
SEP Expenditure Amount: Not reported
SEP Scheduled Completion Date: Not reported
SEP Actual Date: Not reported
SEP Defaulted Date: Not reported
SEP Type: Not reported
SEP Type Description: Not reported
Proposed Amount: Not reported
Final Monetary Amount: Not reported
Paid Amount: Not reported
Final Count: Not reported
Final Amount: Not reported

EVANITE FIBER CORP BATTERY SEP (Continued) **1000316386**

Evaluation Action Summary:

Evaluation Date:	19990609
Evaluation Responsible Agency:	State
Found Violation:	Yes
Evaluation Type Description:	GROUNDWATER MONITORING EVALUATION
Evaluation Responsible Person Identifier:	ORJXB
Evaluation Responsible Sub-Organization:	WR
Actual Return to Compliance Date:	19990707
Scheduled Compliance Date:	Not reported
Date of Request:	Not reported
Date Response Received:	Not reported
Request Agency:	Not reported
Former Citation:	Not reported

Evaluation Date:	20070809
Evaluation Responsible Agency:	EPA
Found Violation:	No
Evaluation Type Description:	FINANCIAL RECORD REVIEW
Evaluation Responsible Person Identifier:	R0PM
Evaluation Responsible Sub-Organization:	Not reported
Actual Return to Compliance Date:	Not reported
Scheduled Compliance Date:	Not reported
Date of Request:	Not reported
Date Response Received:	Not reported
Request Agency:	Not reported
Former Citation:	Not reported

Evaluation Date:	19870629
Evaluation Responsible Agency:	EPA-Initiated Oversight/Observation/Training Actions
Found Violation:	No
Evaluation Type Description:	COMPLIANCE EVALUATION INSPECTION
Evaluation Responsible Person Identifier:	R0AJB
Evaluation Responsible Sub-Organization:	Not reported
Actual Return to Compliance Date:	Not reported
Scheduled Compliance Date:	Not reported
Date of Request:	Not reported
Date Response Received:	Not reported
Request Agency:	Not reported
Former Citation:	Not reported

Evaluation Date:	19870629
Evaluation Responsible Agency:	State
Found Violation:	Yes
Evaluation Type Description:	COMPLIANCE EVALUATION INSPECTION
Evaluation Responsible Person Identifier:	R0CP
Evaluation Responsible Sub-Organization:	Not reported
Actual Return to Compliance Date:	19870729
Scheduled Compliance Date:	Not reported
Date of Request:	Not reported
Date Response Received:	Not reported
Request Agency:	Not reported
Former Citation:	Not reported

Evaluation Date:	19940602
Evaluation Responsible Agency:	EPA
Found Violation:	No
Evaluation Type Description:	COMPLIANCE EVALUATION INSPECTION

EVANITE FIBER CORP BATTERY SEP (Continued) **1000316386**

Evaluation Responsible Person Identifier:	R0KAS
Evaluation Responsible Sub-Organization:	WM
Actual Return to Compliance Date:	Not reported
Scheduled Compliance Date:	Not reported
Date of Request:	Not reported
Date Response Received:	Not reported
Request Agency:	Not reported
Former Citation:	Not reported

Evaluation Date:	19870629
Evaluation Responsible Agency:	EPA-Initiated Oversight/Observation/Training Actions
Found Violation:	No
Evaluation Type Description:	COMPLIANCE EVALUATION INSPECTION
Evaluation Responsible Person Identifier:	R0AJB
Evaluation Responsible Sub-Organization:	Not reported
Actual Return to Compliance Date:	Not reported
Scheduled Compliance Date:	Not reported
Date of Request:	Not reported
Date Response Received:	Not reported
Request Agency:	Not reported
Former Citation:	Not reported

Evaluation Date:	19990609
Evaluation Responsible Agency:	State
Found Violation:	Yes
Evaluation Type Description:	GROUNDWATER MONITORING EVALUATION
Evaluation Responsible Person Identifier:	ORJXB
Evaluation Responsible Sub-Organization:	WR
Actual Return to Compliance Date:	19990707
Scheduled Compliance Date:	Not reported
Date of Request:	Not reported
Date Response Received:	Not reported
Request Agency:	Not reported
Former Citation:	Not reported

Evaluation Date:	19990609
Evaluation Responsible Agency:	State
Found Violation:	Yes
Evaluation Type Description:	GROUNDWATER MONITORING EVALUATION
Evaluation Responsible Person Identifier:	ORJXB
Evaluation Responsible Sub-Organization:	WR
Actual Return to Compliance Date:	19990707
Scheduled Compliance Date:	Not reported
Date of Request:	Not reported
Date Response Received:	Not reported
Request Agency:	Not reported
Former Citation:	Not reported

Evaluation Date:	20120810
Evaluation Responsible Agency:	State
Found Violation:	No
Evaluation Type Description:	FINANCIAL RECORD REVIEW
Evaluation Responsible Person Identifier:	ORFNM
Evaluation Responsible Sub-Organization:	WR
Actual Return to Compliance Date:	Not reported
Scheduled Compliance Date:	Not reported
Date of Request:	Not reported

EVANITE FIBER CORP BATTERY SEP (Continued) **1000316386**

Date Response Received:	Not reported
Request Agency:	Not reported
Former Citation:	Not reported
Evaluation Date:	19890316
Evaluation Responsible Agency:	State
Found Violation:	Yes
Evaluation Type Description:	OPERATION AND MAINTENANCE INSPECTION
Evaluation Responsible Person Identifier:	R0MLB
Evaluation Responsible Sub-Organization:	Not reported
Actual Return to Compliance Date:	19890416
Scheduled Compliance Date:	Not reported
Date of Request:	Not reported
Date Response Received:	Not reported
Request Agency:	Not reported
Former Citation:	Not reported
Evaluation Date:	19960509
Evaluation Responsible Agency:	State
Found Violation:	Yes
Evaluation Type Description:	COMPLIANCE EVALUATION INSPECTION
Evaluation Responsible Person Identifier:	ORJXB
Evaluation Responsible Sub-Organization:	WR
Actual Return to Compliance Date:	19970109
Scheduled Compliance Date:	Not reported
Date of Request:	Not reported
Date Response Received:	Not reported
Request Agency:	Not reported
Former Citation:	Not reported
Evaluation Date:	19960509
Evaluation Responsible Agency:	State
Found Violation:	Yes
Evaluation Type Description:	COMPLIANCE EVALUATION INSPECTION
Evaluation Responsible Person Identifier:	ORJXB
Evaluation Responsible Sub-Organization:	WR
Actual Return to Compliance Date:	19970109
Scheduled Compliance Date:	Not reported
Date of Request:	Not reported
Date Response Received:	Not reported
Request Agency:	Not reported
Former Citation:	Not reported
Evaluation Date:	20090708
Evaluation Responsible Agency:	State
Found Violation:	No
Evaluation Type Description:	COMPLIANCE ASSISTANCE VISIT
Evaluation Responsible Person Identifier:	ORAMN
Evaluation Responsible Sub-Organization:	WR
Actual Return to Compliance Date:	Not reported
Scheduled Compliance Date:	Not reported
Date of Request:	Not reported
Date Response Received:	Not reported
Request Agency:	Not reported
Former Citation:	Not reported
Evaluation Date:	19940617

EVANITE FIBER CORP BATTERY SEP (Continued) **1000316386**

Evaluation Responsible Agency:	EPA Contractor/Grantee
Found Violation:	No
Evaluation Type Description:	OPERATION AND MAINTENANCE INSPECTION
Evaluation Responsible Person Identifier:	R0CAW
Evaluation Responsible Sub-Organization:	WM
Actual Return to Compliance Date:	Not reported
Scheduled Compliance Date:	Not reported
Date of Request:	Not reported
Date Response Received:	Not reported
Request Agency:	Not reported
Former Citation:	Not reported

Evaluation Date:	19940602
Evaluation Responsible Agency:	State
Found Violation:	Yes
Evaluation Type Description:	COMPLIANCE EVALUATION INSPECTION
Evaluation Responsible Person Identifier:	ORJAP
Evaluation Responsible Sub-Organization:	WR
Actual Return to Compliance Date:	19940711
Scheduled Compliance Date:	19940817
Date of Request:	Not reported
Date Response Received:	Not reported
Request Agency:	Not reported
Former Citation:	Not reported

Evaluation Date:	19960509
Evaluation Responsible Agency:	State
Found Violation:	Yes
Evaluation Type Description:	COMPLIANCE EVALUATION INSPECTION
Evaluation Responsible Person Identifier:	ORJXB
Evaluation Responsible Sub-Organization:	WR
Actual Return to Compliance Date:	19970109
Scheduled Compliance Date:	Not reported
Date of Request:	Not reported
Date Response Received:	Not reported
Request Agency:	Not reported
Former Citation:	Not reported

Evaluation Date:	19910603
Evaluation Responsible Agency:	State
Found Violation:	Yes
Evaluation Type Description:	COMPLIANCE EVALUATION INSPECTION
Evaluation Responsible Person Identifier:	ORPDC
Evaluation Responsible Sub-Organization:	PC
Actual Return to Compliance Date:	19920113
Scheduled Compliance Date:	Not reported
Date of Request:	Not reported
Date Response Received:	Not reported
Request Agency:	Not reported
Former Citation:	Not reported

Evaluation Date:	19920910
Evaluation Responsible Agency:	State
Found Violation:	No
Evaluation Type Description:	CORRECTIVE ACTION COMPLIANCE EVALUATION
Evaluation Responsible Person Identifier:	R0BXR
Evaluation Responsible Sub-Organization:	NWR

EVANITE FIBER CORP BATTERY SEP (Continued) **1000316386**

Actual Return to Compliance Date:	Not reported
Scheduled Compliance Date:	Not reported
Date of Request:	Not reported
Date Response Received:	Not reported
Request Agency:	Not reported
Former Citation:	Not reported
Evaluation Date:	19990609
Evaluation Responsible Agency:	State
Found Violation:	Yes
Evaluation Type Description:	GROUNDWATER MONITORING EVALUATION
Evaluation Responsible Person Identifier:	ORJXB
Evaluation Responsible Sub-Organization:	WR
Actual Return to Compliance Date:	19990707
Scheduled Compliance Date:	19990617
Date of Request:	Not reported
Date Response Received:	Not reported
Request Agency:	Not reported
Former Citation:	Not reported
Evaluation Date:	20080206
Evaluation Responsible Agency:	State
Found Violation:	No
Evaluation Type Description:	FINANCIAL RECORD REVIEW
Evaluation Responsible Person Identifier:	ORFNM
Evaluation Responsible Sub-Organization:	WR
Actual Return to Compliance Date:	Not reported
Scheduled Compliance Date:	Not reported
Date of Request:	Not reported
Date Response Received:	Not reported
Request Agency:	Not reported
Former Citation:	Not reported
Evaluation Date:	19990609
Evaluation Responsible Agency:	State
Found Violation:	Yes
Evaluation Type Description:	GROUNDWATER MONITORING EVALUATION
Evaluation Responsible Person Identifier:	ORJXB
Evaluation Responsible Sub-Organization:	WR
Actual Return to Compliance Date:	19990707
Scheduled Compliance Date:	Not reported
Date of Request:	Not reported
Date Response Received:	Not reported
Request Agency:	Not reported
Former Citation:	Not reported
Evaluation Date:	19960509
Evaluation Responsible Agency:	State
Found Violation:	Yes
Evaluation Type Description:	COMPLIANCE EVALUATION INSPECTION
Evaluation Responsible Person Identifier:	ORJXB
Evaluation Responsible Sub-Organization:	WR
Actual Return to Compliance Date:	19970109
Scheduled Compliance Date:	Not reported
Date of Request:	Not reported
Date Response Received:	Not reported
Request Agency:	Not reported

EVANITE FIBER CORP BATTERY SEP (Continued) **1000316386**

Former Citation:	Not reported
Evaluation Date:	20230315
Evaluation Responsible Agency:	State
Found Violation:	No
Evaluation Type Description:	FOCUSED COMPLIANCE INSPECTION
Evaluation Responsible Person Identifier:	Not reported
Evaluation Responsible Sub-Organization:	WR
Actual Return to Compliance Date:	Not reported
Scheduled Compliance Date:	Not reported
Date of Request:	Not reported
Date Response Received:	Not reported
Request Agency:	Not reported
Former Citation:	Not reported
Evaluation Date:	19990609
Evaluation Responsible Agency:	State
Found Violation:	Yes
Evaluation Type Description:	GROUNDWATER MONITORING EVALUATION
Evaluation Responsible Person Identifier:	ORJXB
Evaluation Responsible Sub-Organization:	WR
Actual Return to Compliance Date:	19990707
Scheduled Compliance Date:	Not reported
Date of Request:	Not reported
Date Response Received:	Not reported
Request Agency:	Not reported
Former Citation:	Not reported
Evaluation Date:	20140822
Evaluation Responsible Agency:	State
Found Violation:	No
Evaluation Type Description:	NON-FINANCIAL RECORD REVIEW
Evaluation Responsible Person Identifier:	Not reported
Evaluation Responsible Sub-Organization:	WR
Actual Return to Compliance Date:	Not reported
Scheduled Compliance Date:	Not reported
Date of Request:	Not reported
Date Response Received:	Not reported
Request Agency:	Not reported
Former Citation:	Not reported
Evaluation Date:	19930617
Evaluation Responsible Agency:	EPA Contractor/Grantee
Found Violation:	No
Evaluation Type Description:	OPERATION AND MAINTENANCE INSPECTION
Evaluation Responsible Person Identifier:	R0CAW
Evaluation Responsible Sub-Organization:	WM
Actual Return to Compliance Date:	Not reported
Scheduled Compliance Date:	Not reported
Date of Request:	Not reported
Date Response Received:	Not reported
Request Agency:	Not reported
Former Citation:	Not reported
Evaluation Date:	19870629
Evaluation Responsible Agency:	EPA-Initiated Oversight/Observation/Training Actions
Found Violation:	Yes

EVANITE FIBER CORP BATTERY SEP (Continued) **1000316386**

Evaluation Type Description:	GROUNDWATER MONITORING EVALUATION
Evaluation Responsible Person Identifier:	R0MLB
Evaluation Responsible Sub-Organization:	Not reported
Actual Return to Compliance Date:	19880428
Scheduled Compliance Date:	Not reported
Date of Request:	Not reported
Date Response Received:	Not reported
Request Agency:	Not reported
Former Citation:	Not reported

Evaluation Date:	19880428
Evaluation Responsible Agency:	State
Found Violation:	No
Evaluation Type Description:	COMPLIANCE EVALUATION INSPECTION
Evaluation Responsible Person Identifier:	R0ALO
Evaluation Responsible Sub-Organization:	Not reported
Actual Return to Compliance Date:	Not reported
Scheduled Compliance Date:	Not reported
Date of Request:	Not reported
Date Response Received:	Not reported
Request Agency:	Not reported
Former Citation:	Not reported

Evaluation Date:	19870629
Evaluation Responsible Agency:	State
Found Violation:	Yes
Evaluation Type Description:	GROUNDWATER MONITORING EVALUATION
Evaluation Responsible Person Identifier:	R0BR
Evaluation Responsible Sub-Organization:	Not reported
Actual Return to Compliance Date:	19870729
Scheduled Compliance Date:	Not reported
Date of Request:	Not reported
Date Response Received:	Not reported
Request Agency:	Not reported
Former Citation:	Not reported

Evaluation Date:	20170510
Evaluation Responsible Agency:	State
Found Violation:	No
Evaluation Type Description:	FINANCIAL RECORD REVIEW
Evaluation Responsible Person Identifier:	Not reported
Evaluation Responsible Sub-Organization:	WR
Actual Return to Compliance Date:	Not reported
Scheduled Compliance Date:	Not reported
Date of Request:	Not reported
Date Response Received:	Not reported
Request Agency:	Not reported
Former Citation:	Not reported

Evaluation Date:	20160818
Evaluation Responsible Agency:	State
Found Violation:	No
Evaluation Type Description:	FINANCIAL RECORD REVIEW
Evaluation Responsible Person Identifier:	Not reported
Evaluation Responsible Sub-Organization:	WR
Actual Return to Compliance Date:	Not reported
Scheduled Compliance Date:	Not reported

EVANITE FIBER CORP BATTERY SEP (Continued) **1000316386**

Date of Request:	Not reported
Date Response Received:	Not reported
Request Agency:	Not reported
Former Citation:	Not reported
Evaluation Date:	19960509
Evaluation Responsible Agency:	State
Found Violation:	Yes
Evaluation Type Description:	COMPLIANCE EVALUATION INSPECTION
Evaluation Responsible Person Identifier:	ORJXB
Evaluation Responsible Sub-Organization:	WR
Actual Return to Compliance Date:	19970109
Scheduled Compliance Date:	Not reported
Date of Request:	Not reported
Date Response Received:	Not reported
Request Agency:	Not reported
Former Citation:	Not reported
Evaluation Date:	19960509
Evaluation Responsible Agency:	State
Found Violation:	Yes
Evaluation Type Description:	COMPLIANCE EVALUATION INSPECTION
Evaluation Responsible Person Identifier:	ORJXB
Evaluation Responsible Sub-Organization:	WR
Actual Return to Compliance Date:	19970109
Scheduled Compliance Date:	Not reported
Date of Request:	Not reported
Date Response Received:	Not reported
Request Agency:	Not reported
Former Citation:	Not reported
Evaluation Date:	19861106
Evaluation Responsible Agency:	State
Found Violation:	Yes
Evaluation Type Description:	NON-FINANCIAL RECORD REVIEW
Evaluation Responsible Person Identifier:	R0FB
Evaluation Responsible Sub-Organization:	Not reported
Actual Return to Compliance Date:	19870102
Scheduled Compliance Date:	19870228
Date of Request:	Not reported
Date Response Received:	Not reported
Request Agency:	Not reported
Former Citation:	Not reported
Evaluation Date:	19841003
Evaluation Responsible Agency:	State
Found Violation:	No
Evaluation Type Description:	COMPLIANCE EVALUATION INSPECTION
Evaluation Responsible Person Identifier:	Not reported
Evaluation Responsible Sub-Organization:	Not reported
Actual Return to Compliance Date:	Not reported
Scheduled Compliance Date:	Not reported
Date of Request:	Not reported
Date Response Received:	Not reported
Request Agency:	Not reported
Former Citation:	Not reported

EVANITE FIBER CORP BATTERY SEP (Continued) **1000316386**

Evaluation Date:	19901128
Evaluation Responsible Agency:	State
Found Violation:	Yes
Evaluation Type Description:	COMPLIANCE EVALUATION INSPECTION
Evaluation Responsible Person Identifier:	R0DLP
Evaluation Responsible Sub-Organization:	Not reported
Actual Return to Compliance Date:	19910215
Scheduled Compliance Date:	19910114
Date of Request:	Not reported
Date Response Received:	Not reported
Request Agency:	Not reported
Former Citation:	Not reported

Evaluation Date:	19960509
Evaluation Responsible Agency:	State
Found Violation:	Yes
Evaluation Type Description:	COMPLIANCE EVALUATION INSPECTION
Evaluation Responsible Person Identifier:	ORJXB
Evaluation Responsible Sub-Organization:	WR
Actual Return to Compliance Date:	19970109
Scheduled Compliance Date:	Not reported
Date of Request:	Not reported
Date Response Received:	Not reported
Request Agency:	Not reported
Former Citation:	Not reported

Evaluation Date:	19960509
Evaluation Responsible Agency:	State
Found Violation:	Yes
Evaluation Type Description:	COMPLIANCE EVALUATION INSPECTION
Evaluation Responsible Person Identifier:	ORJXB
Evaluation Responsible Sub-Organization:	WR
Actual Return to Compliance Date:	19970109
Scheduled Compliance Date:	Not reported
Date of Request:	Not reported
Date Response Received:	Not reported
Request Agency:	Not reported
Former Citation:	Not reported

Evaluation Date:	19990609
Evaluation Responsible Agency:	State
Found Violation:	Yes
Evaluation Type Description:	GROUNDWATER MONITORING EVALUATION
Evaluation Responsible Person Identifier:	ORJXB
Evaluation Responsible Sub-Organization:	WR
Actual Return to Compliance Date:	19990707
Scheduled Compliance Date:	Not reported
Date of Request:	Not reported
Date Response Received:	Not reported
Request Agency:	Not reported
Former Citation:	Not reported

Evaluation Date:	19990609
Evaluation Responsible Agency:	State
Found Violation:	Yes
Evaluation Type Description:	GROUNDWATER MONITORING EVALUATION
Evaluation Responsible Person Identifier:	ORJXB

EVANITE FIBER CORP BATTERY SEP (Continued) **1000316386**

Evaluation Responsible Sub-Organization:	WR
Actual Return to Compliance Date:	19990707
Scheduled Compliance Date:	Not reported
Date of Request:	Not reported
Date Response Received:	Not reported
Request Agency:	Not reported
Former Citation:	Not reported

Evaluation Date:	20180828
Evaluation Responsible Agency:	State
Found Violation:	No
Evaluation Type Description:	FINANCIAL RECORD REVIEW
Evaluation Responsible Person Identifier:	Not reported
Evaluation Responsible Sub-Organization:	WR
Actual Return to Compliance Date:	Not reported
Scheduled Compliance Date:	Not reported
Date of Request:	Not reported
Date Response Received:	Not reported
Request Agency:	Not reported
Former Citation:	Not reported

Evaluation Date:	19990609
Evaluation Responsible Agency:	State
Found Violation:	Yes
Evaluation Type Description:	GROUNDWATER MONITORING EVALUATION
Evaluation Responsible Person Identifier:	ORJXB
Evaluation Responsible Sub-Organization:	WR
Actual Return to Compliance Date:	19990707
Scheduled Compliance Date:	Not reported
Date of Request:	Not reported
Date Response Received:	Not reported
Request Agency:	Not reported
Former Citation:	Not reported

Evaluation Date:	19890316
Evaluation Responsible Agency:	State
Found Violation:	No
Evaluation Type Description:	COMPLIANCE EVALUATION INSPECTION
Evaluation Responsible Person Identifier:	R0F/B
Evaluation Responsible Sub-Organization:	Not reported
Actual Return to Compliance Date:	Not reported
Scheduled Compliance Date:	Not reported
Date of Request:	Not reported
Date Response Received:	Not reported
Request Agency:	Not reported
Former Citation:	Not reported

Evaluation Date:	19990609
Evaluation Responsible Agency:	State
Found Violation:	Yes
Evaluation Type Description:	GROUNDWATER MONITORING EVALUATION
Evaluation Responsible Person Identifier:	ORJXB
Evaluation Responsible Sub-Organization:	WR
Actual Return to Compliance Date:	19990707
Scheduled Compliance Date:	Not reported
Date of Request:	Not reported
Date Response Received:	Not reported

EVANITE FIBER CORP BATTERY SEP (Continued) **1000316386**

Request Agency:	Not reported
Former Citation:	Not reported
Evaluation Date:	19910603
Evaluation Responsible Agency:	State
Found Violation:	Yes
Evaluation Type Description:	COMPLIANCE EVALUATION INSPECTION
Evaluation Responsible Person Identifier:	ORPDC
Evaluation Responsible Sub-Organization:	PC
Actual Return to Compliance Date:	19920113
Scheduled Compliance Date:	Not reported
Date of Request:	Not reported
Date Response Received:	Not reported
Request Agency:	Not reported
Former Citation:	Not reported
Evaluation Date:	19990609
Evaluation Responsible Agency:	State
Found Violation:	Yes
Evaluation Type Description:	GROUNDWATER MONITORING EVALUATION
Evaluation Responsible Person Identifier:	ORJXB
Evaluation Responsible Sub-Organization:	WR
Actual Return to Compliance Date:	19990707
Scheduled Compliance Date:	19990617
Date of Request:	Not reported
Date Response Received:	Not reported
Request Agency:	Not reported
Former Citation:	Not reported
Evaluation Date:	19940602
Evaluation Responsible Agency:	State
Found Violation:	Yes
Evaluation Type Description:	COMPLIANCE EVALUATION INSPECTION
Evaluation Responsible Person Identifier:	ORJAP
Evaluation Responsible Sub-Organization:	WR
Actual Return to Compliance Date:	19941210
Scheduled Compliance Date:	19940817
Date of Request:	Not reported
Date Response Received:	Not reported
Request Agency:	Not reported
Former Citation:	Not reported
Evaluation Date:	19940602
Evaluation Responsible Agency:	State
Found Violation:	Yes
Evaluation Type Description:	COMPLIANCE EVALUATION INSPECTION
Evaluation Responsible Person Identifier:	ORJAP
Evaluation Responsible Sub-Organization:	WR
Actual Return to Compliance Date:	19940711
Scheduled Compliance Date:	19940817
Date of Request:	Not reported
Date Response Received:	Not reported
Request Agency:	Not reported
Former Citation:	Not reported
Evaluation Date:	19910603
Evaluation Responsible Agency:	State

EVANITE FIBER CORP BATTERY SEP (Continued) **1000316386**

Found Violation:	Yes
Evaluation Type Description:	COMPLIANCE EVALUATION INSPECTION
Evaluation Responsible Person Identifier:	ORPDC
Evaluation Responsible Sub-Organization:	PC
Actual Return to Compliance Date:	19920113
Scheduled Compliance Date:	Not reported
Date of Request:	Not reported
Date Response Received:	Not reported
Request Agency:	Not reported
Former Citation:	Not reported

EVANITE FIBER CORP BATTERY SEP (Continued) **1000316386**

2020 COR ACTION:
EPA ID: ORD009023466
Region: 10
Action: Remedy Construction

OR Financial Assurance 1:
Name: EVANITE
Address: 1115 SE CRYSTAL LAKE DR.
City,State,Zip: CORVALLIS, OR 97339
Region: 1
Program Involvement: RCRA, OR Cleanup
Current Site Name: Hollingsworth & Vose
Facility Id: ORD 009 023 466
Standby Trust: N/A
Type Of FA Mechanism: Trust Agreement
Name Of Issuer: RBS Citizens, N.A.
Mechanism Number: 2012226
Amount Of Coverage: $344,481
Effective Period Of Coverage: Annual
Coverage: Post-Closure & Corrective Action
Anniversay Date: August 31
Exp Date of Submittals: August 31

OR MANIFEST:
Manifest Year: Manifest Year - 2007
EPA Id: ORD009023466
Inactive Status: Not reported
Organization Name: Not reported
Contact Name: Jay Doyle
Contact Telephone Number: (541) 753-1211
Mailing Address: PO Box E
Mailing City/State/Zip: Corvallis, OR 97339-0598

Manifest:
Name: EVANITE FIBER CORP BATTERY SEPARATOR DIV
Year : 1998
RCRA Id : ORD009023466
Inactive : Not reported
Status: Conditionally exempt generator
Manifest : 32905
Ship Date : 06/09/1998
TSD : WAD991281767
WS Num: 1
Transporter: Not reported
Ship Qty : Not reported
Rpt Unit : Not reported
Off Mng : M041
EPA Waste Codes: F002
Waste Description: Recovery of TCE/Oil/water mixture from dense non-aqueous phase liquid (DNAP
Total Amt Of Waste Stream Generated in Reporting Yr 1: 113
Total Amt Of Waste Stream Generated in Reporting Yr 2: 113

EVANITE FIBER CORP BATTERY SEP (Continued) **1000316386**

Manifest:

Name:	EVANITE FIBER CORP BATTERY SEPARATOR DIV
Year :	1997
RCRA Id :	ORD009023466
Inactive :	Not reported
Status:	Large quantity generator
Manifest :	025475
Ship Date :	05/12/1997
TSD :	WAD991281767
WS Num:	6
Transporter:	Not reported
Ship Qty :	Not reported
Rpt Unit :	Not reported
Off Mng :	M041
EPA Waste Codes:	D040
Waste Description:	Waste trichloroethylene/oil contaminated with water and debris.

Total Amt Of Waste Stream Generated in Reporting Yr 1: 1592
Total Amt Of Waste Stream Generated in Reporting Yr 2: 544

Name:	EVANITE FIBER CORP BATTERY SEPARATOR DIV
Year :	1997
RCRA Id :	ORD009023466
Inactive :	Not reported
Status:	Large quantity generator
Manifest :	025475
Ship Date :	05/12/1997
TSD :	WAD991281767
WS Num:	6
Transporter:	Not reported
Ship Qty :	Not reported
Rpt Unit :	Not reported
Off Mng :	M041
EPA Waste Codes:	F002
Waste Description:	Waste trichloroethylene/oil contaminated with water and debris.

Total Amt Of Waste Stream Generated in Reporting Yr 1: 1592
Total Amt Of Waste Stream Generated in Reporting Yr 2: 544

Name:	EVANITE FIBER CORP BATTERY SEPARATOR DIV
Year :	1997
RCRA Id :	ORD009023466
Inactive :	Not reported
Status:	Large quantity generator
Manifest :	027312
Ship Date :	10/14/1997
TSD :	WAD991281767
WS Num:	4
Transporter:	Not reported
Ship Qty :	Not reported
Rpt Unit :	Not reported
Off Mng :	M043
EPA Waste Codes:	D040
Waste Description:	Soil and debris from plant trenches contaminated with trichloroethylene (TC

Total Amt Of Waste Stream Generated in Reporting Yr 1: 523
Total Amt Of Waste Stream Generated in Reporting Yr 2: 523

Name:	EVANITE FIBER CORP BATTERY SEPARATOR DIV
Year :	1997

EVANITE FIBER CORP BATTERY SEP (Continued) **1000316386**

RCRA Id : ORD009023466
Inactive : Not reported
Status: Large quantity generator
Manifest : 027312
Ship Date : 10/14/1997
TSD : WAD991281767
WS Num: 4
Transporter: Not reported
Ship Qty : Not reported
Rpt Unit : Not reported
Off Mng : M043
EPA Waste Codes: F002
Waste Description: Soil and debris from plant trenches contaminated with trichloroethylene (TC
Total Amt Of Waste Stream Generated in Reporting Yr 1: 523
Total Amt Of Waste Stream Generated in Reporting Yr 2: 523

Name: EVANITE FIBER CORP BATTERY SEPARATOR DIV
Year : 1997
RCRA Id : ORD009023466
Inactive : Not reported
Status: Large quantity generator
Manifest : 059701
Ship Date : 01/31/1997
TSD : WAD991281767
WS Num: 5
Transporter: Not reported
Ship Qty : Not reported
Rpt Unit : Not reported
Off Mng : M041
EPA Waste Codes: D040
Waste Description: Waste oil contaminated with trichloroethylene (TCE)
Total Amt Of Waste Stream Generated in Reporting Yr 1: 1510
Total Amt Of Waste Stream Generated in Reporting Yr 2: 189

Name: EVANITE FIBER CORP BATTERY SEPARATOR DIV
Year : 1997
RCRA Id : ORD009023466
Inactive : Not reported
Status: Large quantity generator
Manifest : 059701
Ship Date : 01/31/1997
TSD : WAD991281767
WS Num: 6
Transporter: Not reported
Ship Qty : Not reported
Rpt Unit : Not reported
Off Mng : M041
EPA Waste Codes: D040
Waste Description: Waste trichloroethylene/oil contaminated with water and debris.
Total Amt Of Waste Stream Generated in Reporting Yr 1: 1592
Total Amt Of Waste Stream Generated in Reporting Yr 2: 529

Name: EVANITE FIBER CORP BATTERY SEPARATOR DIV
Year : 1997
RCRA Id : ORD009023466
Inactive : Not reported
Status: Large quantity generator

EVANITE FIBER CORP BATTERY SEP (Continued) **1000316386**

Manifest : 059701
Ship Date : 01/31/1997
TSD : WAD991281767
WS Num: 5
Transporter: Not reported
Ship Qty : Not reported
Rpt Unit : Not reported
Off Mng : M041
EPA Waste Codes: F002
Waste Description: Waste oil contaminated with trichloroethylene (TCE)
Total Amt Of Waste Stream Generated in Reporting Yr 1: 1510
Total Amt Of Waste Stream Generated in Reporting Yr 2: 189

Name: EVANITE FIBER CORP BATTERY SEPARATOR DIV
Year : 1997
RCRA Id : ORD009023466
Inactive : Not reported
Status: Large quantity generator
Manifest : 059701
Ship Date : 01/31/1997
TSD : WAD991281767
WS Num: 6
Transporter: Not reported
Ship Qty : Not reported
Rpt Unit : Not reported
Off Mng : M041
EPA Waste Codes: F002
Waste Description: Waste trichloroethylene/oil contaminated with water and debris.
Total Amt Of Waste Stream Generated in Reporting Yr 1: 1592
Total Amt Of Waste Stream Generated in Reporting Yr 2: 529

Name: EVANITE FIBER CORP BATTERY SEPARATOR DIV
Year : 1997
RCRA Id : ORD009023466
Inactive : Not reported
Status: Large quantity generator
Manifest : 059702
Ship Date : 02/21/1997
TSD : WAD991281767
WS Num: 5
Transporter: Not reported
Ship Qty : Not reported
Rpt Unit : Not reported
Off Mng : M041
EPA Waste Codes: D040
Waste Description: Waste oil contaminated with trichloroethylene (TCE)
Total Amt Of Waste Stream Generated in Reporting Yr 1: 1510
Total Amt Of Waste Stream Generated in Reporting Yr 2: 1321

Name: EVANITE FIBER CORP BATTERY SEPARATOR DIV
Year : 1997
RCRA Id : ORD009023466
Inactive : Not reported
Status: Large quantity generator
Manifest : 059702
Ship Date : 02/21/1997
TSD : WAD991281767

EVANITE FIBER CORP BATTERY SEP (Continued) **1000316386**

WS Num: 6
Transporter: Not reported
Ship Qty : Not reported
Rpt Unit : Not reported
Off Mng : M041
EPA Waste Codes: D040
Waste Description: Waste trichloroethylene/oil contaminated with water and debris.
Total Amt Of Waste Stream Generated in Reporting Yr 1: 1592
Total Amt Of Waste Stream Generated in Reporting Yr 2: 519

Click this hyperlink while viewing on your computer to access
198 additional OR_MANIFEST: record(s) in the EDR Site Report.

Name: EVANITE FIBER CORP BATTERY SEPARATOR DIV
Year : 1997
RCRA Id : ORD009023466
Inactive : Not reported
Status: Large quantity generator
Manifest : 059702
Ship Date : 02/21/1997
TSD : WAD991281767
WS Num: 5
Transporter: Not reported
Ship Qty : Not reported
Rpt Unit : Not reported
Off Mng : M041
EPA Waste Codes: F002
Waste Description: Waste oil contaminated with trichloroethylene (TCE)
Total Amt Of Waste Stream Generated in Reporting Yr 1: 1510
Total Amt Of Waste Stream Generated in Reporting Yr 2: 1321

Name: EVANITE FIBER CORP BATTERY SEPARATOR DIV
Year : 1997
RCRA Id : ORD009023466
Inactive : Not reported
Status: Large quantity generator
Manifest : 059702
Ship Date : 02/21/1997
TSD : WAD991281767
WS Num: 6
Transporter: Not reported
Ship Qty : Not reported
Rpt Unit : Not reported
Off Mng : M041
EPA Waste Codes: F002
Waste Description: Waste trichloroethylene/oil contaminated with water and debris.
Total Amt Of Waste Stream Generated in Reporting Yr 1: 1592
Total Amt Of Waste Stream Generated in Reporting Yr 2: 519

Name: EVANITE FIBER CORP BATTERY SEPARATOR DIV
Year : 1997
RCRA Id : ORD009023466
Inactive : Not reported
Status: Large quantity generator
Manifest : 059703
Ship Date : 02/28/1997
TSD : WAD009477175

EVANITE FIBER CORP BATTERY SEP (Continued) **1000316386**

WS Num: 1
Transporter: Not reported
Ship Qty : Not reported
Rpt Unit : Not reported
Off Mng : M125
EPA Waste Codes: D040
Waste Description: Carbon from adsorption unit for recovering trichloroethylene. The carbon wa
Total Amt Of Waste Stream Generated in Reporting Yr 1: 722
Total Amt Of Waste Stream Generated in Reporting Yr 2: 722

Name: EVANITE FIBER CORP BATTERY SEPARATOR DIV
Year : 1997
RCRA Id : ORD009023466
Inactive : Not reported
Status: Large quantity generator
Manifest : 059703
Ship Date : 02/28/1997
TSD : WAD009477175
WS Num: 1
Transporter: Not reported
Ship Qty : Not reported
Rpt Unit : Not reported
Off Mng : M125
EPA Waste Codes: F002
Waste Description: Carbon from adsorption unit for recovering trichloroethylene. The carbon wa
Total Amt Of Waste Stream Generated in Reporting Yr 1: 722
Total Amt Of Waste Stream Generated in Reporting Yr 2: 722

Name: EVANITE FIBER CORP BATTERY SEPARATOR DIV
Year : 1997
RCRA Id : ORD009023466
Inactive : Not reported
Status: Large quantity generator
Manifest : 097202
Ship Date : 02/26/1997
TSD : IND000646943
WS Num: 2
Transporter: Not reported
Ship Qty : Not reported
Rpt Unit : Not reported
Off Mng : M041
EPA Waste Codes: U028
Waste Description: Diethylhexylphthalate contaminated with debris.
Total Amt Of Waste Stream Generated in Reporting Yr 1: 744
Total Amt Of Waste Stream Generated in Reporting Yr 2: 744

Name: EVANITE FIBER CORP BATTERY SEPARATOR DIV
Year : 1997
RCRA Id : ORD009023466
Inactive : Not reported
Status: Large quantity generator
Manifest : 097202
Ship Date : 02/26/1997
TSD : IND000646943
WS Num: 3
Transporter: Not reported
Ship Qty : Not reported

EVANITE FIBER CORP BATTERY SEP (Continued) **1000316386**

Rpt Unit : Not reported
Off Mng : M121
EPA Waste Codes: D002
Waste Description: Ammonium hydroxide solution contaminated with debris.
Total Amt Of Waste Stream Generated in Reporting Yr 1: 204
Total Amt Of Waste Stream Generated in Reporting Yr 2: 204

Manifest:
Name: EVANITE FIBER CORP BATTERY SEPARATOR DIV
Year : 1996
RCRA Id : ORD009023466
Inactive : Not reported
Status: Large quantity generator
Manifest : 059601
Ship Date : 03/12/1996
TSD : WAD000812909
WS Num: 3
Transporter: Not reported
Ship Qty : Not reported
Rpt Unit : Not reported
Off Mng : M042
EPA Waste Codes: D040
Waste Description: Waste sludge from a centrifuge filter for recycling oil in a closed loop sy
Total Amt Of Waste Stream Generated in Reporting Yr 1: 621
Total Amt Of Waste Stream Generated in Reporting Yr 2: 239

Name: EVANITE FIBER CORP BATTERY SEPARATOR DIV
Year : 1996
RCRA Id : ORD009023466
Inactive : Not reported
Status: Large quantity generator
Manifest : 059601
Ship Date : 03/12/1996
TSD : WAD000812909
WS Num: 3
Transporter: Not reported
Ship Qty : Not reported
Rpt Unit : Not reported
Off Mng : M042
EPA Waste Codes: F002
Waste Description: Waste sludge from a centrifuge filter for recycling oil in a closed loop sy
Total Amt Of Waste Stream Generated in Reporting Yr 1: 621
Total Amt Of Waste Stream Generated in Reporting Yr 2: 239

Name: EVANITE FIBER CORP BATTERY SEPARATOR DIV
Year : 1996
RCRA Id : ORD009023466
Inactive : Not reported
Status: Large quantity generator
Manifest : 059601
Ship Date : 03/12/1996
TSD : WAD000812909
WS Num: 2
Transporter: Not reported
Ship Qty : Not reported

EVANITE FIBER CORP BATTERY SEP (Continued) **1000316386**

Rpt Unit : Not reported
Off Mng : M043
EPA Waste Codes: D040
Waste Description: Waste filters (from previous page WS/01) after recovery of TCE from heated
Total Amt Of Waste Stream Generated in Reporting Yr 1: 776
Total Amt Of Waste Stream Generated in Reporting Yr 2: 299

Name: EVANITE FIBER CORP BATTERY SEPARATOR DIV
Year : 1996
RCRA Id : ORD009023466
Inactive : Not reported
Status: Large quantity generator
Manifest : 059601
Ship Date : 03/12/1996
TSD : WAD000812909
WS Num: 4
Transporter: Not reported
Ship Qty : Not reported
Rpt Unit : Not reported
Off Mng : M043
EPA Waste Codes: D040
Waste Description: Waste toweling from clean-up, maintenance and process control work.
Total Amt Of Waste Stream Generated in Reporting Yr 1: 200
Total Amt Of Waste Stream Generated in Reporting Yr 2: 60

Name: EVANITE FIBER CORP BATTERY SEPARATOR DIV
Year : 1996
RCRA Id : ORD009023466
Inactive : Not reported
Status: Large quantity generator
Manifest : 059601
Ship Date : 03/12/1996
TSD : WAD000812909
WS Num: 2
Transporter: Not reported
Ship Qty : Not reported
Rpt Unit : Not reported
Off Mng : M043
EPA Waste Codes: F002
Waste Description: Waste filters (from previous page WS/01) after recovery of TCE from heated
Total Amt Of Waste Stream Generated in Reporting Yr 1: 776
Total Amt Of Waste Stream Generated in Reporting Yr 2: 299

Name: EVANITE FIBER CORP BATTERY SEPARATOR DIV
Year : 1996
RCRA Id : ORD009023466
Inactive : Not reported
Status: Large quantity generator
Manifest : 059601
Ship Date : 03/12/1996
TSD : WAD000812909
WS Num: 4
Transporter: Not reported
Ship Qty : Not reported
Rpt Unit : Not reported
Off Mng : M043
EPA Waste Codes: F002

EVANITE FIBER CORP BATTERY SEP (Continued) **1000316386**

Waste Description: Waste toweling from clean-up, maintenance and process control work.
Total Amt Of Waste Stream Generated in Reporting Yr 1: 200
Total Amt Of Waste Stream Generated in Reporting Yr 2: 60

Name: EVANITE FIBER CORP BATTERY SEPARATOR DIV
Year : 1996
RCRA Id : ORD009023466
Inactive : Not reported
Status: Large quantity generator
Manifest : 059602
Ship Date : 05/08/1996
TSD : WAD991281767
WS Num: 3
Transporter: Not reported
Ship Qty : Not reported
Rpt Unit : Not reported
Off Mng : M042
EPA Waste Codes: D040
Waste Description: Waste sludge from a centrifuge filter for recycling oil in a closed loop sy
Total Amt Of Waste Stream Generated in Reporting Yr 1: 621
Total Amt Of Waste Stream Generated in Reporting Yr 2: 196

Name: EVANITE FIBER CORP BATTERY SEPARATOR DIV
Year : 1996
RCRA Id : ORD009023466
Inactive : Not reported
Status: Large quantity generator
Manifest : 059602
Ship Date : 05/08/1996
TSD : WAD991281767
WS Num: 3
Transporter: Not reported
Ship Qty : Not reported
Rpt Unit : Not reported
Off Mng : M042
EPA Waste Codes: F002
Waste Description: Waste sludge from a centrifuge filter for recycling oil in a closed loop sy
Total Amt Of Waste Stream Generated in Reporting Yr 1: 621
Total Amt Of Waste Stream Generated in Reporting Yr 2: 196

Name: EVANITE FIBER CORP BATTERY SEPARATOR DIV
Year : 1996
RCRA Id : ORD009023466
Inactive : Not reported
Status: Large quantity generator
Manifest : 059602
Ship Date : 05/08/1996
TSD : WAD991281767
WS Num: 2
Transporter: Not reported
Ship Qty : Not reported
Rpt Unit : Not reported
Off Mng : M043
EPA Waste Codes: D040
Waste Description: Waste filters (from previous page WS/01) after recovery of TCE from heated
Total Amt Of Waste Stream Generated in Reporting Yr 1: 776
Total Amt Of Waste Stream Generated in Reporting Yr 2: 245

EVANITE FIBER CORP BATTERY SEP (Continued) **1000316386**

Name: EVANITE FIBER CORP BATTERY SEPARATOR DIV
Year : 1996
RCRA Id : ORD009023466
Inactive : Not reported
Status: Large quantity generator
Manifest : 059602
Ship Date : 05/08/1996
TSD : WAD991281767
WS Num: 4
Transporter: Not reported
Ship Qty : Not reported
Rpt Unit : Not reported
Off Mng : M043
EPA Waste Codes: D040
Waste Description: Waste toweling from clean-up, maintenance and process control work.
Total Amt Of Waste Stream Generated in Reporting Yr 1: 200
Total Amt Of Waste Stream Generated in Reporting Yr 2: 49

Click this hyperlink while viewing on your computer to access
198 additional OR_MANIFEST: record(s) in the EDR Site Report.

Name: EVANITE FIBER CORP BATTERY SEPARATOR DIV
Year : 1996
RCRA Id : ORD009023466
Inactive : Not reported
Status: Large quantity generator
Manifest : 059602
Ship Date : 05/08/1996
TSD : WAD991281767
WS Num: 2
Transporter: Not reported
Ship Qty : Not reported
Rpt Unit : Not reported
Off Mng : M043
EPA Waste Codes: F002
Waste Description: Waste filters (from previous page WS/01) after recovery of TCE from heated
Total Amt Of Waste Stream Generated in Reporting Yr 1: 776
Total Amt Of Waste Stream Generated in Reporting Yr 2: 245

Name: EVANITE FIBER CORP BATTERY SEPARATOR DIV
Year : 1996
RCRA Id : ORD009023466
Inactive : Not reported
Status: Large quantity generator
Manifest : 059602
Ship Date : 05/08/1996
TSD : WAD991281767
WS Num: 4
Transporter: Not reported
Ship Qty : Not reported
Rpt Unit : Not reported
Off Mng : M043
EPA Waste Codes: F002
Waste Description: Waste toweling from clean-up, maintenance and process control work.
Total Amt Of Waste Stream Generated in Reporting Yr 1: 200
Total Amt Of Waste Stream Generated in Reporting Yr 2: 49

EVANITE FIBER CORP BATTERY SEP (Continued) **1000316386**

Name: EVANITE FIBER CORP BATTERY SEPARATOR DIV
Year : 1996
RCRA Id : ORD009023466
Inactive : Not reported
Status: Large quantity generator
Manifest : 059603
Ship Date : 07/12/1996
TSD : WAD991281767
WS Num: 3
Transporter: Not reported
Ship Qty : Not reported
Rpt Unit : Not reported
Off Mng : M042
EPA Waste Codes: D040
Waste Description: Waste sludge from a centrifuge filter for recycling oil in a closed loop sy
Total Amt Of Waste Stream Generated in Reporting Yr 1: 621
Total Amt Of Waste Stream Generated in Reporting Yr 2: 185

Name: EVANITE FIBER CORP BATTERY SEPARATOR DIV
Year : 1996
RCRA Id : ORD009023466
Inactive : Not reported
Status: Large quantity generator
Manifest : 059603
Ship Date : 07/12/1996
TSD : WAD991281767
WS Num: 3
Transporter: Not reported
Ship Qty : Not reported
Rpt Unit : Not reported
Off Mng : M042
EPA Waste Codes: F002
Waste Description: Waste sludge from a centrifuge filter for recycling oil in a closed loop sy
Total Amt Of Waste Stream Generated in Reporting Yr 1: 621
Total Amt Of Waste Stream Generated in Reporting Yr 2: 185

Name: EVANITE FIBER CORP BATTERY SEPARATOR DIV
Year : 1996
RCRA Id : ORD009023466
Inactive : Not reported
Status: Large quantity generator
Manifest : 059603
Ship Date : 07/12/1996
TSD : WAD991281767
WS Num: 2
Transporter: Not reported
Ship Qty : Not reported
Rpt Unit : Not reported
Off Mng : M043
EPA Waste Codes: D040
Waste Description: Waste filters (from previous page WS/01) after recovery of TCE from heated
Total Amt Of Waste Stream Generated in Reporting Yr 1: 776
Total Amt Of Waste Stream Generated in Reporting Yr 2: 232

Name: EVANITE FIBER CORP BATTERY SEPARATOR DIV
Year : 1996
RCRA Id : ORD009023466

EVANITE FIBER CORP BATTERY SEP (Continued) **1000316386**

Inactive : Not reported
Status: Large quantity generator
Manifest : 059603
Ship Date : 07/12/1996
TSD : WAD991281767
WS Num: 4
Transporter: Not reported
Ship Qty : Not reported
Rpt Unit : Not reported
Off Mng : M043
EPA Waste Codes: D040
Waste Description: Waste toweling from clean-up, maintenance and process control work.
Total Amt Of Waste Stream Generated in Reporting Yr 1: 200
Total Amt Of Waste Stream Generated in Reporting Yr 2: 46

Name: EVANITE FIBER CORP BATTERY SEPARATOR DIV
Year : 1996
RCRA Id : ORD009023466
Inactive : Not reported
Status: Large quantity generator
Manifest : 059603
Ship Date : 07/12/1996
TSD : WAD991281767
WS Num: 2
Transporter: Not reported
Ship Qty : Not reported
Rpt Unit : Not reported
Off Mng : M043
EPA Waste Codes: F002
Waste Description: Waste filters (from previous page WS/01) after recovery of TCE from heated
Total Amt Of Waste Stream Generated in Reporting Yr 1: 776
Total Amt Of Waste Stream Generated in Reporting Yr 2: 232

Name: EVANITE FIBER CORP BATTERY SEPARATOR DIV
Year : 1996
RCRA Id : ORD009023466
Inactive : Not reported
Status: Large quantity generator
Manifest : 059603
Ship Date : 07/12/1996
TSD : WAD991281767
WS Num: 4
Transporter: Not reported
Ship Qty : Not reported
Rpt Unit : Not reported
Off Mng : M043
EPA Waste Codes: F002
Waste Description: Waste toweling from clean-up, maintenance and process control work.
Total Amt Of Waste Stream Generated in Reporting Yr 1: 200
Total Amt Of Waste Stream Generated in Reporting Yr 2: 46

Name: EVANITE FIBER CORP BATTERY SEPARATOR DIV
Year : 1996
RCRA Id : ORD009023466
Inactive : Not reported
Status: Large quantity generator
Manifest : 059604

EVANITE FIBER CORP BATTERY SEP (Continued) **1000316386**

Ship Date : 11/22/1996
TSD : WAD991281767
WS Num: 5
Transporter: Not reported
Ship Qty : Not reported
Rpt Unit : Not reported
Off Mng : M042
EPA Waste Codes: D040
Waste Description: Sludge from sumps.
Total Amt Of Waste Stream Generated in Reporting Yr 1: 405.8825
Total Amt Of Waste Stream Generated in Reporting Yr 2: 406

Name: EVANITE FIBER CORP BATTERY SEPARATOR DIV
Year : 1996
RCRA Id : ORD009023466
Inactive : Not reported
Status: Large quantity generator
Manifest : 059604
Ship Date : 11/22/1996
TSD : WAD991281767
WS Num: 5
Transporter: Not reported
Ship Qty : Not reported
Rpt Unit : Not reported
Off Mng : M042
EPA Waste Codes: F002
Waste Description: Sludge from sumps.
Total Amt Of Waste Stream Generated in Reporting Yr 1: 405.8825
Total Amt Of Waste Stream Generated in Reporting Yr 2: 406

Manifest:
Name: EVANITE FIBER CORP BATTERY SEPARATOR DIV
Year : 1995
RCRA Id : ORD009023466
Inactive : Not reported
Status: Large quantity generator
Manifest : 50503
Ship Date : 06/24/1995
TSD : WAD000812909
WS Num: 2
Transporter: Not reported
Ship Qty : Not reported
Rpt Unit : Not reported
Off Mng : M043
EPA Waste Codes: D040
Waste Description: Waste filters (from previous page/waste stream 1) after recovery of TCE fro
Total Amt Of Waste Stream Generated in Reporting Yr 1: 1252
Total Amt Of Waste Stream Generated in Reporting Yr 2: 185

Name: EVANITE FIBER CORP BATTERY SEPARATOR DIV
Year : 1995
RCRA Id : ORD009023466
Inactive : Not reported
Status: Large quantity generator
Manifest : 50503

EVANITE FIBER CORP BATTERY SEP (Continued) **1000316386**

Ship Date : 06/24/1995
TSD : WAD000812909
WS Num: 3
Transporter: Not reported
Ship Qty : Not reported
Rpt Unit : Not reported
Off Mng : M043
EPA Waste Codes: D040
Waste Description: Waste sludge from a centrifuge filter for recycling oil in a closed loop sy
Total Amt Of Waste Stream Generated in Reporting Yr 1: 1001
Total Amt Of Waste Stream Generated in Reporting Yr 2: 149

Name: EVANITE FIBER CORP BATTERY SEPARATOR DIV
Year : 1995
RCRA Id : ORD009023466
Inactive : Not reported
Status: Large quantity generator
Manifest : 50503
Ship Date : 06/24/1995
TSD : WAD000812909
WS Num: 2
Transporter: Not reported
Ship Qty : Not reported
Rpt Unit : Not reported
Off Mng : M043
EPA Waste Codes: F002
Waste Description: Waste filters (from previous page/waste stream 1) after recovery of TCE fro
Total Amt Of Waste Stream Generated in Reporting Yr 1: 1252
Total Amt Of Waste Stream Generated in Reporting Yr 2: 185

Name: EVANITE FIBER CORP BATTERY SEPARATOR DIV
Year : 1995
RCRA Id : ORD009023466
Inactive : Not reported
Status: Large quantity generator
Manifest : 50503
Ship Date : 06/24/1995
TSD : WAD000812909
WS Num: 3
Transporter: Not reported
Ship Qty : Not reported
Rpt Unit : Not reported
Off Mng : M043
EPA Waste Codes: F002
Waste Description: Waste sludge from a centrifuge filter for recycling oil in a closed loop sy
Total Amt Of Waste Stream Generated in Reporting Yr 1: 1001
Total Amt Of Waste Stream Generated in Reporting Yr 2: 149

Name: EVANITE FIBER CORP BATTERY SEPARATOR DIV
Year : 1995
RCRA Id : ORD009023466
Inactive : Not reported
Status: Large quantity generator
Manifest : 50504
Ship Date : 07/13/1995
TSD : WAD000812909
WS Num: 3

EVANITE FIBER CORP BATTERY SEP (Continued) **1000316386**

Transporter: Not reported
Ship Qty : Not reported
Rpt Unit : Not reported
Off Mng : M043
EPA Waste Codes: D040
Waste Description: Waste sludge from a centrifuge filter for recycling oil in a closed loop sy
Total Amt Of Waste Stream Generated in Reporting Yr 1: 1001
Total Amt Of Waste Stream Generated in Reporting Yr 2: 73

Name: EVANITE FIBER CORP BATTERY SEPARATOR DIV
Year : 1995
RCRA Id : ORD009023466
Inactive : Not reported
Status: Large quantity generator
Manifest : 50504
Ship Date : 07/13/1995
TSD : WAD000812909
WS Num: 3
Transporter: Not reported
Ship Qty : Not reported
Rpt Unit : Not reported
Off Mng : M043
EPA Waste Codes: F002
Waste Description: Waste sludge from a centrifuge filter for recycling oil in a closed loop sy
Total Amt Of Waste Stream Generated in Reporting Yr 1: 1001
Total Amt Of Waste Stream Generated in Reporting Yr 2: 73

Name: EVANITE FIBER CORP BATTERY SEPARATOR DIV
Year : 1995
RCRA Id : ORD009023466
Inactive : Not reported
Status: Large quantity generator
Manifest : 50506
Ship Date : 10/12/1995
TSD : WAD000812909
WS Num: 2
Transporter: Not reported
Ship Qty : Not reported
Rpt Unit : Not reported
Off Mng : M043
EPA Waste Codes: D040
Waste Description: Waste filters (from previous page/waste stream 1) after recovery of TCE fro
Total Amt Of Waste Stream Generated in Reporting Yr 1: 1252
Total Amt Of Waste Stream Generated in Reporting Yr 2: 198

Name: EVANITE FIBER CORP BATTERY SEPARATOR DIV
Year : 1995
RCRA Id : ORD009023466
Inactive : Not reported
Status: Large quantity generator
Manifest : 50506
Ship Date : 10/12/1995
TSD : WAD000812909
WS Num: 2
Transporter: Not reported
Ship Qty : Not reported
Rpt Unit : Not reported

EVANITE FIBER CORP BATTERY SEP (Continued) **1000316386**

Off Mng : M043
EPA Waste Codes: F002
Waste Description: Waste filters (from previous page/waste stream 1) after recovery of TCE fro
Total Amt Of Waste Stream Generated in Reporting Yr 1: 1252
Total Amt Of Waste Stream Generated in Reporting Yr 2: 198

Name: EVANITE FIBER CORP BATTERY SEPARATOR DIV
Year : 1995
RCRA Id : ORD009023466
Inactive : Not reported
Status: Large quantity generator
Manifest : 50507
Ship Date : 12/14/1995
TSD : WAD000812909
WS Num: 2
Transporter: Not reported
Ship Qty : Not reported
Rpt Unit : Not reported
Off Mng : M043
EPA Waste Codes: D040
Waste Description: Waste filters (from previous page/waste stream 1) after recovery of TCE fro
Total Amt Of Waste Stream Generated in Reporting Yr 1: 1252
Total Amt Of Waste Stream Generated in Reporting Yr 2: 300

Name: EVANITE FIBER CORP BATTERY SEPARATOR DIV
Year : 1995
RCRA Id : ORD009023466
Inactive : Not reported
Status: Large quantity generator
Manifest : 50507
Ship Date : 12/14/1995
TSD : WAD000812909
WS Num: 2
Transporter: Not reported
Ship Qty : Not reported
Rpt Unit : Not reported
Off Mng : M043
EPA Waste Codes: F002
Waste Description: Waste filters (from previous page/waste stream 1) after recovery of TCE fro
Total Amt Of Waste Stream Generated in Reporting Yr 1: 1252
Total Amt Of Waste Stream Generated in Reporting Yr 2: 300

Click this hyperlink while viewing on your computer to access
198 additional OR_MANIFEST: record(s) in the EDR Site Report.

Name: EVANITE FIBER CORP BATTERY SEPARATOR DIV
Year : 1995
RCRA Id : ORD009023466
Inactive : Not reported
Status: Large quantity generator
Manifest : 59501
Ship Date : 01/25/1995
TSD : WAD000812909
WS Num: 2
Transporter: Not reported
Ship Qty : Not reported
Rpt Unit : Not reported

EVANITE FIBER CORP BATTERY SEP (Continued) **1000316386**

Off Mng : M043
EPA Waste Codes: D040
Waste Description: Waste filters (from previous page/waste stream 1) after recovery of TCE fro
Total Amt Of Waste Stream Generated in Reporting Yr 1: 1252
Total Amt Of Waste Stream Generated in Reporting Yr 2: 208

Name: EVANITE FIBER CORP BATTERY SEPARATOR DIV
Year : 1995
RCRA Id : ORD009023466
Inactive : Not reported
Status: Large quantity generator
Manifest : 59501
Ship Date : 01/25/1995
TSD : WAD000812909
WS Num: 3
Transporter: Not reported
Ship Qty : Not reported
Rpt Unit : Not reported
Off Mng : M043
EPA Waste Codes: D040
Waste Description: Waste sludge from a centrifuge filter for recycling oil in a closed loop sy
Total Amt Of Waste Stream Generated in Reporting Yr 1: 1001
Total Amt Of Waste Stream Generated in Reporting Yr 2: 166

Name: EVANITE FIBER CORP BATTERY SEPARATOR DIV
Year : 1995
RCRA Id : ORD009023466
Inactive : Not reported
Status: Large quantity generator
Manifest : 59501
Ship Date : 01/25/1995
TSD : WAD000812909
WS Num: 4
Transporter: Not reported
Ship Qty : Not reported
Rpt Unit : Not reported
Off Mng : M043
EPA Waste Codes: D040
Waste Description: Waste toweling from clean-up, maintenance and process control work.
Total Amt Of Waste Stream Generated in Reporting Yr 1: 251
Total Amt Of Waste Stream Generated in Reporting Yr 2: 42

Name: EVANITE FIBER CORP BATTERY SEPARATOR DIV
Year : 1995
RCRA Id : ORD009023466
Inactive : Not reported
Status: Large quantity generator
Manifest : 59501
Ship Date : 01/25/1995
TSD : WAD000812909
WS Num: 2
Transporter: Not reported
Ship Qty : Not reported
Rpt Unit : Not reported
Off Mng : M043
EPA Waste Codes: F002
Waste Description: Waste filters (from previous page/waste stream 1) after recovery of TCE fro

EVANITE FIBER CORP BATTERY SEP (Continued) **1000316386**

Total Amt Of Waste Stream Generated in Reporting Yr 1: 1252
Total Amt Of Waste Stream Generated in Reporting Yr 2: 208

Name: EVANITE FIBER CORP BATTERY SEPARATOR DIV
Year : 1995
RCRA Id : ORD009023466
Inactive : Not reported
Status: Large quantity generator
Manifest : 59501
Ship Date : 01/25/1995
TSD : WAD000812909
WS Num: 3
Transporter: Not reported
Ship Qty : Not reported
Rpt Unit : Not reported
Off Mng : M043
EPA Waste Codes: F002
Waste Description: Waste sludge from a centrifuge filter for recycling oil in a closed loop sy
Total Amt Of Waste Stream Generated in Reporting Yr 1: 1001
Total Amt Of Waste Stream Generated in Reporting Yr 2: 166

Name: EVANITE FIBER CORP BATTERY SEPARATOR DIV
Year : 1995
RCRA Id : ORD009023466
Inactive : Not reported
Status: Large quantity generator
Manifest : 59501
Ship Date : 01/25/1995
TSD : WAD000812909
WS Num: 4
Transporter: Not reported
Ship Qty : Not reported
Rpt Unit : Not reported
Off Mng : M043
EPA Waste Codes: F002
Waste Description: Waste toweling from clean-up, maintenance and process control work.
Total Amt Of Waste Stream Generated in Reporting Yr 1: 251
Total Amt Of Waste Stream Generated in Reporting Yr 2: 42

Name: EVANITE FIBER CORP BATTERY SEPARATOR DIV
Year : 1995
RCRA Id : ORD009023466
Inactive : Not reported
Status: Large quantity generator
Manifest : 59502
Ship Date : 04/19/1995
TSD : WAD000812909
WS Num: 2
Transporter: Not reported
Ship Qty : Not reported
Rpt Unit : Not reported
Off Mng : M043
EPA Waste Codes: D040
Waste Description: Waste filters (from previous page/waste stream 1) after recovery of TCE fro
Total Amt Of Waste Stream Generated in Reporting Yr 1: 1252
Total Amt Of Waste Stream Generated in Reporting Yr 2: 270

EVANITE FIBER CORP BATTERY SEP (Continued) **1000316386**

Name: EVANITE FIBER CORP BATTERY SEPARATOR DIV
Year : 1995
RCRA Id : ORD009023466
Inactive : Not reported
Status: Large quantity generator
Manifest : 59502
Ship Date : 04/19/1995
TSD : WAD000812909
WS Num: 3
Transporter: Not reported
Ship Qty : Not reported
Rpt Unit : Not reported
Off Mng : M043
EPA Waste Codes: D040
Waste Description: Waste sludge from a centrifuge filter for recycling oil in a closed loop sy
Total Amt Of Waste Stream Generated in Reporting Yr 1: 1001
Total Amt Of Waste Stream Generated in Reporting Yr 2: 215

Name: EVANITE FIBER CORP BATTERY SEPARATOR DIV
Year : 1995
RCRA Id : ORD009023466
Inactive : Not reported
Status: Large quantity generator
Manifest : 59502
Ship Date : 04/19/1995
TSD : WAD000812909
WS Num: 4
Transporter: Not reported
Ship Qty : Not reported
Rpt Unit : Not reported
Off Mng : M043
EPA Waste Codes: D040
Waste Description: Waste toweling from clean-up, maintenance and process control work.
Total Amt Of Waste Stream Generated in Reporting Yr 1: 251
Total Amt Of Waste Stream Generated in Reporting Yr 2: 54

Name: EVANITE FIBER CORP BATTERY SEPARATOR DIV
Year : 1995
RCRA Id : ORD009023466
Inactive : Not reported
Status: Large quantity generator
Manifest : 59502
Ship Date : 04/19/1995
TSD : WAD000812909
WS Num: 2
Transporter: Not reported
Ship Qty : Not reported
Rpt Unit : Not reported
Off Mng : M043
EPA Waste Codes: F002
Waste Description: Waste filters (from previous page/waste stream 1) after recovery of TCE fro
Total Amt Of Waste Stream Generated in Reporting Yr 1: 1252
Total Amt Of Waste Stream Generated in Reporting Yr 2: 270

EVANITE FIBER CORP BATTERY SEP (Continued) **1000316386**

Manifest:

Name:	EVANITE FIBER CORP BATTERY SEPARATOR DIV
Year :	1994
RCRA Id :	ORD009023466
Inactive :	Not reported
Status:	Large quantity generator
Manifest :	57389
Ship Date :	01/12/1994
TSD :	ILD984908202
WS Num:	7
Transporter:	Not reported
Ship Qty :	Not reported
Rpt Unit :	Not reported
Off Mng :	M021
EPA Waste Codes:	D001
Waste Description:	Waste Petroleum Naptha for parts cleaning.

Total Amt Of Waste Stream Generated in Reporting Yr 1: 182
Total Amt Of Waste Stream Generated in Reporting Yr 2: 45

Name:	EVANITE FIBER CORP BATTERY SEPARATOR DIV
Year :	1994
RCRA Id :	ORD009023466
Inactive :	Not reported
Status:	Large quantity generator
Manifest :	57389
Ship Date :	01/12/1994
TSD :	ILD984908202
WS Num:	7
Transporter:	Not reported
Ship Qty :	Not reported
Rpt Unit :	Not reported
Off Mng :	M021
EPA Waste Codes:	D018
Waste Description:	Waste Petroleum Naptha for parts cleaning.

Total Amt Of Waste Stream Generated in Reporting Yr 1: 182
Total Amt Of Waste Stream Generated in Reporting Yr 2: 45

Name:	EVANITE FIBER CORP BATTERY SEPARATOR DIV
Year :	1994
RCRA Id :	ORD009023466
Inactive :	Not reported
Status:	Large quantity generator
Manifest :	57389
Ship Date :	01/12/1994
TSD :	ILD984908202
WS Num:	7
Transporter:	Not reported
Ship Qty :	Not reported
Rpt Unit :	Not reported
Off Mng :	M021
EPA Waste Codes:	D039
Waste Description:	Waste Petroleum Naptha for parts cleaning.

Total Amt Of Waste Stream Generated in Reporting Yr 1: 182
Total Amt Of Waste Stream Generated in Reporting Yr 2: 45

Name:	EVANITE FIBER CORP BATTERY SEPARATOR DIV
Year :	1994

EVANITE FIBER CORP BATTERY SEP (Continued) **1000316386**

RCRA Id : ORD009023466
Inactive : Not reported
Status: Large quantity generator
Manifest : 59401
Ship Date : 03/24/1994
TSD : WAD092300250
WS Num: 2
Transporter: Not reported
Ship Qty : Not reported
Rpt Unit : Not reported
Off Mng : M043
EPA Waste Codes: D040
Waste Description: Waste filters (from previous page) after recovery of TCE from heated drum v
Total Amt Of Waste Stream Generated in Reporting Yr 1: 802
Total Amt Of Waste Stream Generated in Reporting Yr 2: 97

Name: EVANITE FIBER CORP BATTERY SEPARATOR DIV
Year : 1994
RCRA Id : ORD009023466
Inactive : Not reported
Status: Large quantity generator
Manifest : 59401
Ship Date : 03/24/1994
TSD : WAD092300250
WS Num: 3
Transporter: Not reported
Ship Qty : Not reported
Rpt Unit : Not reported
Off Mng : M043
EPA Waste Codes: D040
Waste Description: Waste sludge from a centrifuge filter for recycling oil in a closed loop sy
Total Amt Of Waste Stream Generated in Reporting Yr 1: 642
Total Amt Of Waste Stream Generated in Reporting Yr 2: 77

Name: EVANITE FIBER CORP BATTERY SEPARATOR DIV
Year : 1994
RCRA Id : ORD009023466
Inactive : Not reported
Status: Large quantity generator
Manifest : 59401
Ship Date : 03/24/1994
TSD : WAD092300250
WS Num: 4
Transporter: Not reported
Ship Qty : Not reported
Rpt Unit : Not reported
Off Mng : M043
EPA Waste Codes: D040
Waste Description: Waste toweling from clean-up, maintenance and process control work.
Total Amt Of Waste Stream Generated in Reporting Yr 1: 238
Total Amt Of Waste Stream Generated in Reporting Yr 2: 19

Name: EVANITE FIBER CORP BATTERY SEPARATOR DIV
Year : 1994
RCRA Id : ORD009023466
Inactive : Not reported
Status: Large quantity generator

EVANITE FIBER CORP BATTERY SEP (Continued) **1000316386**

Manifest : 59401
Ship Date : 03/24/1994
TSD : WAD092300250
WS Num: 2
Transporter: Not reported
Ship Qty : Not reported
Rpt Unit : Not reported
Off Mng : M043
EPA Waste Codes: F002
Waste Description: Waste filters (from previous page) after recovery of TCE from heated drum v
Total Amt Of Waste Stream Generated in Reporting Yr 1: 802
Total Amt Of Waste Stream Generated in Reporting Yr 2: 97

Name: EVANITE FIBER CORP BATTERY SEPARATOR DIV
Year : 1994
RCRA Id : ORD009023466
Inactive : Not reported
Status: Large quantity generator
Manifest : 59401
Ship Date : 03/24/1994
TSD : WAD092300250
WS Num: 3
Transporter: Not reported
Ship Qty : Not reported
Rpt Unit : Not reported
Off Mng : M043
EPA Waste Codes: F002
Waste Description: Waste sludge from a centrifuge filter for recycling oil in a closed loop sy
Total Amt Of Waste Stream Generated in Reporting Yr 1: 642
Total Amt Of Waste Stream Generated in Reporting Yr 2: 77

Name: EVANITE FIBER CORP BATTERY SEPARATOR DIV
Year : 1994
RCRA Id : ORD009023466
Inactive : Not reported
Status: Large quantity generator
Manifest : 59401
Ship Date : 03/24/1994
TSD : WAD092300250
WS Num: 4
Transporter: Not reported
Ship Qty : Not reported
Rpt Unit : Not reported
Off Mng : M043
EPA Waste Codes: F002
Waste Description: Waste toweling from clean-up, maintenance and process control work.
Total Amt Of Waste Stream Generated in Reporting Yr 1: 238
Total Amt Of Waste Stream Generated in Reporting Yr 2: 19

Name: EVANITE FIBER CORP BATTERY SEPARATOR DIV
Year : 1994
RCRA Id : ORD009023466
Inactive : Not reported
Status: Large quantity generator
Manifest : 59402
Ship Date : 05/11/1994
TSD : WAD092300250

EVANITE FIBER CORP BATTERY SEP (Continued) **1000316386**

WS Num: 6
Transporter: Not reported
Ship Qty : Not reported
Rpt Unit : Not reported
Off Mng : M043
EPA Waste Codes: D040
Waste Description: Sludge from sumps and tanks.
Total Amt Of Waste Stream Generated in Reporting Yr 1: 1232
Total Amt Of Waste Stream Generated in Reporting Yr 2: 206

Click this hyperlink while viewing on your computer to access
198 additional OR_MANIFEST: record(s) in the EDR Site Report.

Name: EVANITE FIBER CORP BATTERY SEPARATOR DIV
Year : 1994
RCRA Id : ORD009023466
Inactive : Not reported
Status: Large quantity generator
Manifest : 59402
Ship Date : 05/11/1994
TSD : WAD092300250
WS Num: 2
Transporter: Not reported
Ship Qty : Not reported
Rpt Unit : Not reported
Off Mng : M043
EPA Waste Codes: D040
Waste Description: Waste filters (from previous page) after recovery of TCE from heated drum v
Total Amt Of Waste Stream Generated in Reporting Yr 1: 802
Total Amt Of Waste Stream Generated in Reporting Yr 2: 98

Name: EVANITE FIBER CORP BATTERY SEPARATOR DIV
Year : 1994
RCRA Id : ORD009023466
Inactive : Not reported
Status: Large quantity generator
Manifest : 59402
Ship Date : 05/11/1994
TSD : WAD092300250
WS Num: 3
Transporter: Not reported
Ship Qty : Not reported
Rpt Unit : Not reported
Off Mng : M043
EPA Waste Codes: D040
Waste Description: Waste sludge from a centrifuge filter for recycling oil in a closed loop sy
Total Amt Of Waste Stream Generated in Reporting Yr 1: 642
Total Amt Of Waste Stream Generated in Reporting Yr 2: 79

Name: EVANITE FIBER CORP BATTERY SEPARATOR DIV
Year : 1994
RCRA Id : ORD009023466
Inactive : Not reported
Status: Large quantity generator
Manifest : 59402
Ship Date : 05/11/1994
TSD : WAD092300250

EVANITE FIBER CORP BATTERY SEP (Continued) **1000316386**

WS Num: 4
Transporter: Not reported
Ship Qty : Not reported
Rpt Unit : Not reported
Off Mng : M043
EPA Waste Codes: D040
Waste Description: Waste toweling from clean-up, maintenance and process control work.
Total Amt Of Waste Stream Generated in Reporting Yr 1: 238
Total Amt Of Waste Stream Generated in Reporting Yr 2: 97

Name: EVANITE FIBER CORP BATTERY SEPARATOR DIV
Year : 1994
RCRA Id : ORD009023466
Inactive : Not reported
Status: Large quantity generator
Manifest : 59402
Ship Date : 05/11/1994
TSD : WAD092300250
WS Num: 6
Transporter: Not reported
Ship Qty : Not reported
Rpt Unit : Not reported
Off Mng : M043
EPA Waste Codes: F002
Waste Description: Sludge from sumps and tanks.
Total Amt Of Waste Stream Generated in Reporting Yr 1: 1232
Total Amt Of Waste Stream Generated in Reporting Yr 2: 206

Name: EVANITE FIBER CORP BATTERY SEPARATOR DIV
Year : 1994
RCRA Id : ORD009023466
Inactive : Not reported
Status: Large quantity generator
Manifest : 59402
Ship Date : 05/11/1994
TSD : WAD092300250
WS Num: 2
Transporter: Not reported
Ship Qty : Not reported
Rpt Unit : Not reported
Off Mng : M043
EPA Waste Codes: F002
Waste Description: Waste filters (from previous page) after recovery of TCE from heated drum v
Total Amt Of Waste Stream Generated in Reporting Yr 1: 802
Total Amt Of Waste Stream Generated in Reporting Yr 2: 98

Name: EVANITE FIBER CORP BATTERY SEPARATOR DIV
Year : 1994
RCRA Id : ORD009023466
Inactive : Not reported
Status: Large quantity generator
Manifest : 59402
Ship Date : 05/11/1994
TSD : WAD092300250
WS Num: 3
Transporter: Not reported
Ship Qty : Not reported

EVANITE FIBER CORP BATTERY SEP (Continued) **1000316386**

Rpt Unit : Not reported
Off Mng : M043
EPA Waste Codes: F002
Waste Description: Waste sludge from a centrifuge filter for recycling oil in a closed loop sy
Total Amt Of Waste Stream Generated in Reporting Yr 1: 642
Total Amt Of Waste Stream Generated in Reporting Yr 2: 79

Name: EVANITE FIBER CORP BATTERY SEPARATOR DIV
Year : 1994
RCRA Id : ORD009023466
Inactive : Not reported
Status: Large quantity generator
Manifest : 59402
Ship Date : 05/11/1994
TSD : WAD092300250
WS Num: 4
Transporter: Not reported
Ship Qty : Not reported
Rpt Unit : Not reported
Off Mng : M043
EPA Waste Codes: F002
Waste Description: Waste toweling from clean-up, maintenance and process control work.
Total Amt Of Waste Stream Generated in Reporting Yr 1: 238
Total Amt Of Waste Stream Generated in Reporting Yr 2: 97

Name: EVANITE FIBER CORP BATTERY SEPARATOR DIV
Year : 1994
RCRA Id : ORD009023466
Inactive : Not reported
Status: Large quantity generator
Manifest : 59403
Ship Date : 05/13/1994
TSD : WAD009477175
WS Num: 8
Transporter: Not reported
Ship Qty : Not reported
Rpt Unit : Not reported
Off Mng : M125
EPA Waste Codes: D040
Waste Description: Carbon from absorbtion unit for recovering Trichloroethylene. Carbon is re
Total Amt Of Waste Stream Generated in Reporting Yr 1: 6636
Total Amt Of Waste Stream Generated in Reporting Yr 2: 6636

Name: EVANITE FIBER CORP BATTERY SEPARATOR DIV
Year : 1994
RCRA Id : ORD009023466
Inactive : Not reported
Status: Large quantity generator
Manifest : 59403
Ship Date : 05/13/1994
TSD : WAD009477175
WS Num: 8
Transporter: Not reported
Ship Qty : Not reported
Rpt Unit : Not reported
Off Mng : M125
EPA Waste Codes: F002

EVANITE FIBER CORP BATTERY SEP (Continued) **1000316386**

Waste Description: Carbon from absorbtion unit for recovering Trichloroethylene. Carbon is re
Total Amt Of Waste Stream Generated in Reporting Yr 1: 6636
Total Amt Of Waste Stream Generated in Reporting Yr 2: 6636

Name: EVANITE FIBER CORP BATTERY SEPARATOR DIV
Year : 1994
RCRA Id : ORD009023466
Inactive : Not reported
Status: Large quantity generator
Manifest : 59404
Ship Date : 06/11/1994
TSD : WAD092300250
WS Num: 2
Transporter: Not reported
Ship Qty : Not reported
Rpt Unit : Not reported
Off Mng : M043
EPA Waste Codes: D040
Waste Description: Waste filters (from previous page) after recovery of TCE from heated drum v
Total Amt Of Waste Stream Generated in Reporting Yr 1: 802
Total Amt Of Waste Stream Generated in Reporting Yr 2: 93

Manifest:
Name: EVANITE FIBER CORP BATTERY SEPARATOR DIV
Year : 1993
RCRA Id : ORD009023466
Inactive : Not reported
Status: Small quantity generator
Manifest : 18017
Ship Date : 02/12/1993
TSD : ILD051060408
WS Num: 5
Transporter: Not reported
Ship Qty : Not reported
Rpt Unit : Not reported
Off Mng : M021
EPA Waste Codes: D001
Waste Description: Waste petroleum naphtha supplied by Safety Kleen for parts cleaning.
Total Amt Of Waste Stream Generated in Reporting Yr 1: 324
Total Amt Of Waste Stream Generated in Reporting Yr 2: 45

Name: EVANITE FIBER CORP BATTERY SEPARATOR DIV
Year : 1993
RCRA Id : ORD009023466
Inactive : Not reported
Status: Small quantity generator
Manifest : 18017
Ship Date : 02/12/1993
TSD : ILD051060408
WS Num: 5
Transporter: Not reported
Ship Qty : Not reported
Rpt Unit : Not reported
Off Mng : M021
EPA Waste Codes: D018

EVANITE FIBER CORP BATTERY SEP (Continued) **1000316386**

Waste Description: Waste petroleum naphtha supplied by Safety Kleen for parts cleaning.
Total Amt Of Waste Stream Generated in Reporting Yr 1: 324
Total Amt Of Waste Stream Generated in Reporting Yr 2: 45

Name: EVANITE FIBER CORP BATTERY SEPARATOR DIV
Year : 1993
RCRA Id : ORD009023466
Inactive : Not reported
Status: Small quantity generator
Manifest : 18017
Ship Date : 02/12/1993
TSD : ILD051060408
WS Num: 5
Transporter: Not reported
Ship Qty : Not reported
Rpt Unit : Not reported
Off Mng : M021
EPA Waste Codes: D039
Waste Description: Waste petroleum naphtha supplied by Safety Kleen for parts cleaning.
Total Amt Of Waste Stream Generated in Reporting Yr 1: 324
Total Amt Of Waste Stream Generated in Reporting Yr 2: 45

Name: EVANITE FIBER CORP BATTERY SEPARATOR DIV
Year : 1993
RCRA Id : ORD009023466
Inactive : Not reported
Status: Small quantity generator
Manifest : 33763
Ship Date : 06/03/1993
TSD : ILD051060408
WS Num: 5
Transporter: Not reported
Ship Qty : Not reported
Rpt Unit : Not reported
Off Mng : M021
EPA Waste Codes: D001
Waste Description: Waste petroleum naphtha supplied by Safety Kleen for parts cleaning.
Total Amt Of Waste Stream Generated in Reporting Yr 1: 324
Total Amt Of Waste Stream Generated in Reporting Yr 2: 45

Name: EVANITE FIBER CORP BATTERY SEPARATOR DIV
Year : 1993
RCRA Id : ORD009023466
Inactive : Not reported
Status: Small quantity generator
Manifest : 33763
Ship Date : 06/03/1993
TSD : ILD051060408
WS Num: 5
Transporter: Not reported
Ship Qty : Not reported
Rpt Unit : Not reported
Off Mng : M021
EPA Waste Codes: D018
Waste Description: Waste petroleum naphtha supplied by Safety Kleen for parts cleaning.
Total Amt Of Waste Stream Generated in Reporting Yr 1: 324
Total Amt Of Waste Stream Generated in Reporting Yr 2: 45

EVANITE FIBER CORP BATTERY SEP (Continued) **1000316386**

Name: EVANITE FIBER CORP BATTERY SEPARATOR DIV
Year : 1993
RCRA Id : ORD009023466
Inactive : Not reported
Status: Small quantity generator
Manifest : 33763
Ship Date : 06/03/1993
TSD : ILD051060408
WS Num: 5
Transporter: Not reported
Ship Qty : Not reported
Rpt Unit : Not reported
Off Mng : M021
EPA Waste Codes: D039
Waste Description: Waste petroleum naphtha supplied by Safety Kleen for parts cleaning.
Total Amt Of Waste Stream Generated in Reporting Yr 1: 324
Total Amt Of Waste Stream Generated in Reporting Yr 2: 45

Name: EVANITE FIBER CORP BATTERY SEPARATOR DIV
Year : 1993
RCRA Id : ORD009023466
Inactive : Not reported
Status: Small quantity generator
Manifest : 43456
Ship Date : 09/20/1993
TSD : ILD051060408
WS Num: 5
Transporter: Not reported
Ship Qty : Not reported
Rpt Unit : Not reported
Off Mng : M021
EPA Waste Codes: D001
Waste Description: Waste petroleum naphtha supplied by Safety Kleen for parts cleaning.
Total Amt Of Waste Stream Generated in Reporting Yr 1: 324
Total Amt Of Waste Stream Generated in Reporting Yr 2: 45

Name: EVANITE FIBER CORP BATTERY SEPARATOR DIV
Year : 1993
RCRA Id : ORD009023466
Inactive : Not reported
Status: Small quantity generator
Manifest : 43456
Ship Date : 09/20/1993
TSD : ILD051060408
WS Num: 5
Transporter: Not reported
Ship Qty : Not reported
Rpt Unit : Not reported
Off Mng : M021
EPA Waste Codes: D018
Waste Description: Waste petroleum naphtha supplied by Safety Kleen for parts cleaning.
Total Amt Of Waste Stream Generated in Reporting Yr 1: 324
Total Amt Of Waste Stream Generated in Reporting Yr 2: 45

Name: EVANITE FIBER CORP BATTERY SEPARATOR DIV
Year : 1993
RCRA Id : ORD009023466

EVANITE FIBER CORP BATTERY SEP (Continued) **1000316386**

Inactive : Not reported
Status: Small quantity generator
Manifest : 43456
Ship Date : 09/20/1993
TSD : ILD051060408
WS Num: 5
Transporter: Not reported
Ship Qty : Not reported
Rpt Unit : Not reported
Off Mng : M021
EPA Waste Codes: D039
Waste Description: Waste petroleum naphtha supplied by Safety Kleen for parts cleaning.
Total Amt Of Waste Stream Generated in Reporting Yr 1: 324
Total Amt Of Waste Stream Generated in Reporting Yr 2: 45

Name: EVANITE FIBER CORP BATTERY SEPARATOR DIV
Year : 1993
RCRA Id : ORD009023466
Inactive : Not reported
Status: Small quantity generator
Manifest : 75890
Ship Date : 04/05/1993
TSD : ILD051060408
WS Num: 5
Transporter: Not reported
Ship Qty : Not reported
Rpt Unit : Not reported
Off Mng : M021
EPA Waste Codes: D001
Waste Description: Waste petroleum naphtha supplied by Safety Kleen for parts cleaning.
Total Amt Of Waste Stream Generated in Reporting Yr 1: 324
Total Amt Of Waste Stream Generated in Reporting Yr 2: 51

Click this hyperlink while viewing on your computer to access
198 additional OR_MANIFEST: record(s) in the EDR Site Report.

Name: EVANITE FIBER CORP BATTERY SEPARATOR DIV
Year : 1993
RCRA Id : ORD009023466
Inactive : Not reported
Status: Small quantity generator
Manifest : 75890
Ship Date : 04/05/1993
TSD : ILD051060408
WS Num: 5
Transporter: Not reported
Ship Qty : Not reported
Rpt Unit : Not reported
Off Mng : M021
EPA Waste Codes: D018
Waste Description: Waste petroleum naphtha supplied by Safety Kleen for parts cleaning.
Total Amt Of Waste Stream Generated in Reporting Yr 1: 324
Total Amt Of Waste Stream Generated in Reporting Yr 2: 51

Name: EVANITE FIBER CORP BATTERY SEPARATOR DIV
Year : 1993
RCRA Id : ORD009023466

EVANITE FIBER CORP BATTERY SEP (Continued) **1000316386**

Inactive : Not reported
Status: Small quantity generator
Manifest : 75890
Ship Date : 04/05/1993
TSD : ILD051060408
WS Num: 5
Transporter: Not reported
Ship Qty : Not reported
Rpt Unit : Not reported
Off Mng : M021
EPA Waste Codes: D039
Waste Description: Waste petroleum naphtha supplied by Safety Kleen for parts cleaning.
Total Amt Of Waste Stream Generated in Reporting Yr 1: 324
Total Amt Of Waste Stream Generated in Reporting Yr 2: 51

Name: EVANITE FIBER CORP BATTERY SEPARATOR DIV
Year : 1993
RCRA Id : ORD009023466
Inactive : Not reported
Status: Small quantity generator
Manifest : 91037
Ship Date : 07/29/1993
TSD : ILD051060408
WS Num: 5
Transporter: Not reported
Ship Qty : Not reported
Rpt Unit : Not reported
Off Mng : M021
EPA Waste Codes: D001
Waste Description: Waste petroleum naphtha supplied by Safety Kleen for parts cleaning.
Total Amt Of Waste Stream Generated in Reporting Yr 1: 324
Total Amt Of Waste Stream Generated in Reporting Yr 2: 48

Name: EVANITE FIBER CORP BATTERY SEPARATOR DIV
Year : 1993
RCRA Id : ORD009023466
Inactive : Not reported
Status: Small quantity generator
Manifest : 91037
Ship Date : 07/29/1993
TSD : ILD051060408
WS Num: 5
Transporter: Not reported
Ship Qty : Not reported
Rpt Unit : Not reported
Off Mng : M021
EPA Waste Codes: D018
Waste Description: Waste petroleum naphtha supplied by Safety Kleen for parts cleaning.
Total Amt Of Waste Stream Generated in Reporting Yr 1: 324
Total Amt Of Waste Stream Generated in Reporting Yr 2: 48

Name: EVANITE FIBER CORP BATTERY SEPARATOR DIV
Year : 1993
RCRA Id : ORD009023466
Inactive : Not reported
Status: Small quantity generator
Manifest : 91037

EVANITE FIBER CORP BATTERY SEP (Continued) **1000316386**

Ship Date : 07/29/1993
TSD : ILD051060408
WS Num: 5
Transporter: Not reported
Ship Qty : Not reported
Rpt Unit : Not reported
Off Mng : M021
EPA Waste Codes: D039
Waste Description: Waste petroleum naphtha supplied by Safety Kleen for parts cleaning.
Total Amt Of Waste Stream Generated in Reporting Yr 1: 324
Total Amt Of Waste Stream Generated in Reporting Yr 2: 48

Name: EVANITE FIBER CORP BATTERY SEPARATOR DIV
Year : 1993
RCRA Id : ORD009023466
Inactive : Not reported
Status: Small quantity generator
Manifest : 94439
Ship Date : 11/17/1993
TSD : ILD051060408
WS Num: 5
Transporter: Not reported
Ship Qty : Not reported
Rpt Unit : Not reported
Off Mng : M021
EPA Waste Codes: D001
Waste Description: Waste petroleum naphtha supplied by Safety Kleen for parts cleaning.
Total Amt Of Waste Stream Generated in Reporting Yr 1: 324
Total Amt Of Waste Stream Generated in Reporting Yr 2: 36

Name: EVANITE FIBER CORP BATTERY SEPARATOR DIV
Year : 1993
RCRA Id : ORD009023466
Inactive : Not reported
Status: Small quantity generator
Manifest : 94439
Ship Date : 11/17/1993
TSD : ILD051060408
WS Num: 5
Transporter: Not reported
Ship Qty : Not reported
Rpt Unit : Not reported
Off Mng : M021
EPA Waste Codes: D018
Waste Description: Waste petroleum naphtha supplied by Safety Kleen for parts cleaning.
Total Amt Of Waste Stream Generated in Reporting Yr 1: 324
Total Amt Of Waste Stream Generated in Reporting Yr 2: 36

Name: EVANITE FIBER CORP BATTERY SEPARATOR DIV
Year : 1993
RCRA Id : ORD009023466
Inactive : Not reported
Status: Small quantity generator
Manifest : 94439
Ship Date : 11/17/1993
TSD : ILD051060408
WS Num: 5

EVANITE FIBER CORP BATTERY SEP (Continued) **1000316386**

Transporter: Not reported
Ship Qty : Not reported
Rpt Unit : Not reported
Off Mng : M021
EPA Waste Codes: D039
Waste Description: Waste petroleum naphtha supplied by Safety Kleen for parts cleaning.
Total Amt Of Waste Stream Generated in Reporting Yr 1: 324
Total Amt Of Waste Stream Generated in Reporting Yr 2: 36

Name: EVANITE FIBER CORP BATTERY SEPARATOR DIV
Year : 1993
RCRA Id : ORD009023466
Inactive : Not reported
Status: Small quantity generator
Manifest : 99441
Ship Date : 01/18/1993
TSD : ILD051060408
WS Num: 5
Transporter: Not reported
Ship Qty : Not reported
Rpt Unit : Not reported
Off Mng : M021
EPA Waste Codes: D001
Waste Description: Waste petroleum naphtha supplied by Safety Kleen for parts cleaning.
Total Amt Of Waste Stream Generated in Reporting Yr 1: 324
Total Amt Of Waste Stream Generated in Reporting Yr 2: 54

Name: EVANITE FIBER CORP BATTERY SEPARATOR DIV
Year : 1993
RCRA Id : ORD009023466
Inactive : Not reported
Status: Small quantity generator
Manifest : 99441
Ship Date : 01/18/1993
TSD : ILD051060408
WS Num: 5
Transporter: Not reported
Ship Qty : Not reported
Rpt Unit : Not reported
Off Mng : M021
EPA Waste Codes: D018
Waste Description: Waste petroleum naphtha supplied by Safety Kleen for parts cleaning.
Total Amt Of Waste Stream Generated in Reporting Yr 1: 324
Total Amt Of Waste Stream Generated in Reporting Yr 2: 54

OR UIC:
Name: EVANITE FIBER
Address: 1115 SE CRYSTAL LAKE DRIVE
City,State,Zip: CORVALLIS, OR
UIC Well #: 1
Type: 5X26
Type Description: Aquifer Remediation Related
UIC Number: 14802
Facility Status: Registered & RA
Lat/Long: 44.5546 / -123.2615

EVANITE FIBER CORP BATTERY SEP (Continued) **1000316386**

Name: EVANITE FIBER
Address: 1115 SE CRYSTAL LAKE DRIVE
City,State,Zip: CORVALLIS, OR
UIC Well #: 2
Type: 5X26
Type Description: Aquifer Remediation Related
UIC Number: 14802
Facility Status: Registered & RA
Lat/Long: 44.5546 / -123.2615

CY503 **HOLLINGSWORTH&VOSE FIBER CO FMR EVANITE** **US INST CONTROLS** **1026160863**
East **1185 SE CRYSTAL LAKE DR** **US FIN ASSUR** **N/A**
1/8-1/4 **CORVALLIS, OR 97333**
0.214 mi.
1130 ft. **Site 6 of 8 in cluster CY**

Actual:
218 ft.

Focus Map:
12

US INST CONTROLS:
Name: HOLLINGSWORTH&VOSE FIBER CO FMR EVANITE
Address: 1185 SE CRYSTAL LAKE DR
Address 2: Not reported
City,State,Zip: CORVALLIS, OR 97333
EPA ID: ORD009023466
Action Name: Not reported
Action ID: Not reported
Operable Unit: Not reported
Actual Date: Not reported
Contaminated Media: Not reported
Event Code: CA772EP
Contact Name: ANITA RAGAN
Contact Telephone: 541-753-1211
Event: INSTITUTIONAL CONTROLS ESTABLISHED-ENFORCEMENT AND PERMIT TOOLS
Federal Facility: Not reported
Fiscal Year: Not reported
NPL Status: Not reported
Superfund Alternative Agreement: Not reported
Latitude: Not reported
Longitude: Not reported

US FIN ASSUR:
Name: HOLLINGSWORTH&VOSE FIBER CO FMR EVANITE
Address: 1185 SE CRYSTAL LAKE DR
City,State,Zip: CORVALLIS, OR 97333
EPA ID: ORD009023466
County: Not reported
Mechanism type: T
Mechanism Type Description: TRUST FUND (FULLY FUNDED)
Cost estimate: 412245
Face value: 495868.79
Effective date: 2021-12-31 00:00:00
Provider: CLARFELD CITIZENS PRIVATE WEALTH
EPA region: 10

Name: HOLLINGSWORTH&VOSE FIBER CO FMR EVANITE
Address: 1185 SE CRYSTAL LAKE DR
City,State,Zip: CORVALLIS, OR 97333
EPA ID: ORD009023466
County: Not reported

HOLLINGSWORTH&VOSE FIBER CO FMR EVANITE (Continued) **1026160863**

Mechanism type:	T
Mechanism Type Description:	TRUST FUND (FULLY FUNDED)
Cost estimate:	470918.13
Face value:	495868.79
Effective date:	2021-12-31 00:00:00
Provider:	CLARFELD CITIZENS PRIVATE WEALTH
EPA region:	10

Name:	HOLLINGSWORTH&VOSE FIBER CO FMR EVANITE
Address:	1185 SE CRYSTAL LAKE DR
City,State,Zip:	CORVALLIS, OR 97333
EPA ID:	ORD009023466
County:	Not reported
Mechanism type:	T
Mechanism Type Description:	TRUST FUND (FULLY FUNDED)
Cost estimate:	365438
Face value:	495868.79
Effective date:	2021-12-31 00:00:00
Provider:	CLARFELD CITIZENS PRIVATE WEALTH
EPA region:	10

Name:	HOLLINGSWORTH&VOSE FIBER CO FMR EVANITE
Address:	1185 SE CRYSTAL LAKE DR
City,State,Zip:	CORVALLIS, OR 97333
EPA ID:	ORD009023466
County:	Not reported
Mechanism type:	T
Mechanism Type Description:	TRUST FUND (FULLY FUNDED)
Cost estimate:	344481
Face value:	495868.79
Effective date:	2021-12-31 00:00:00
Provider:	CLARFELD CITIZENS PRIVATE WEALTH
EPA region:	10

CY504 **EVANITE FIBER CORP III** **UST FINDER RELEASE** **1028953724**
East **1185 SE CRYSTAL LAKE DR** **N/A**
1/8-1/4 **CORVALLIS, OR 97333**
0.214 mi.
1130 ft. **Site 7 of 8 in cluster CY**

Actual:
218 ft.

Focus Map:
12

UST FINDER RELEASE:

Object ID:	332674
Facility ID:	Not reported
Lust ID:	OR09-96-0034
Name:	EVANITE FIBER CORP III
Address:	1185 SE CRYSTAL LAKE DR
City,State,Zip:	CORVALLIS, OR 97333
Address Match Type:	StreetAddress
Reported Date:	1996/10/07 15:59:59+00
Status:	No Further Action
Substance:	Not reported
Population within 1500ft:	309
Domestic Wells within 1500ft:	4
Land Use:	Developed, High Intensity
Within SPA:	Yes
SPA PWS Facility ID:	OR4100003_11797
SPA Water Type:	SW - SurRELEASEe Water
SPA Facility Type:	IN - Intake

EVANITE FIBER CORP III (Continued) **1028953724**

SPA HUC12:	170900030609
Within WHPA:	No
WHPA PWS Facility ID:	Not reported
WHPA Water Type:	Not reported
WHPA Facility Type:	Not reported
WHPA HUC12:	Not reported
Within 100yr Floodplain:	No
Tribe:	Not reported
EPA Region:	10
NFA Letter 1:	Not reported
NFA Letter 2:	Not reported
NFA Letter 3:	Not reported
NFA Letter 4:	Not reported
Closed With Residual Contaminate:	Not reported
Coordinate Source:	Geocode
X Coord:	-123.26046
Y Coord:	44.5534200000001
Latitude:	44.55342
Longitude:	-123.260459999999

CY505 **EVANITE FIBER CORP** **OR LUST** **U004123546**
East **1185 SE CRYSTAL LAKE DR** **OR UST** **N/A**
1/8-1/4 **CORVALLIS, OR 97333** **OR NPDES**
0.214 mi.
1130 ft. **Site 8 of 8 in cluster CY**

Actual:
218 ft.

Focus Map:
12

LUST:

Name:	EVANITE--HARDBOARD
Address:	1185 SE CRYSTAL LAKE DR
City,State,Zip:	CORVALLIS, OR 97339
Region:	Western Region
Facility ID:	02-91-4381
Cleanup Received Date:	12/18/1991
Cleanup Start Date:	12/18/1991
Cleanup Complete Date:	**Not reported**
Decode for Region:	**West Region**

Name:	EVANITE FIBER CORP III
Address:	1185 SE CRYSTAL LAKE DR
City,State,Zip:	CORVALLIS, OR 97333
Region:	Western Region
Facility ID:	02-05-0604
Cleanup Received Date:	03/29/2005
Cleanup Start Date:	09/05/2004
Cleanup Complete Date:	**06/22/2006**
Decode for Region:	**West Region**

UST:

Name:	EVANITE BATTERY - SEPARATOR DIVISION
Address:	1185 SE CRYSTAL LAKE DR
City:	CORVALLIS
Facility ID:	3595
Facility Telephone:	(503)753-1122
Permittee Name:	JAY M. DOYLE, MGR, PROCESS/ENVIRONMENT
Number of Permitted Tanks:	Not reported
Active Tanks:	Not reported
Decommissioned Tanks:	3

EVANITE FIBER CORP (Continued) **U004123546**

Number of Tanks: 3

Name: EVANITE FIBER CORP
Address: 1185 SE CRYSTAL LAKE DR
City: CORVALLIS
Facility ID: 53
Facility Telephone: (503)753-1211
Permittee Name: DAN KELLON
Number of Permitted Tanks: Not reported
Active Tanks: Not reported
Decommissioned Tanks: 2
Number of Tanks: 2

NPDES:
Name: H&V - CORVALLIS
Address: 1185 SE CRYSTAL LAKE DR
City,State,Zip: CORVALLIS, OR 97333
WQ File Nbr: 28476
Legal Name: HOLLINGSWORTH & VOSE FIBER COMPANY
Region: WR
Pri SIC: 2499
Latitude: 44.5538
Longitude: -123.2606
Category: INDUSTRIAL
Permit Type: NPDES-IW-A
Permit Active: False
Permit Description: Pulp, paper, and other fiber pulping industry
Expiration Date: 02/28/1981
EPA Number: OR0000299
UIC Facility: False
Admin Agent: Salem Office
Last Action Date: 01/23/1985
Permit Writer: 557
Compliance Inspector: 526
DMR Reviewer: Not reported
Application Number: Not reported
Class: MAJOR
Start Date: 01/01/1901
Region Decode: West Region
Ownership: PRIVATE
Permit Group: Individual NPDES - Industrial wastewater discharges
EPA Class: MAJOR
Permit Number: 2844
Facility RID: Not reported
Address 2: Not reported
Program Name: Not reported
Type Name: Not reported
Facility Abbr. Name: Not reported
Comments: Not reported
Program Identifier: Not reported
Permit RID: Not reported
Ref Group Name: Not reported
Permittee Name: Not reported
Permit Status: Not reported

Name: H&V - CORVALLIS
Address: 1185 SE CRYSTAL LAKE DR

EVANITE FIBER CORP (Continued) **U004123546**

City,State,Zip:	CORVALLIS, OR 97333
WQ File Nbr:	28476
Legal Name:	HOLLINGSWORTH & VOSE FIBER COMPANY
Region:	WR
Pri SIC:	2499
Latitude:	44.5538
Longitude:	-123.2606
Category:	INDUSTRIAL
Permit Type:	NPDES-IW-A
Permit Active:	False
Permit Description:	Pulp, paper, and other fiber pulping industry
Expiration Date:	11/30/1994
EPA Number:	OR0000299
UIC Facility:	False
Admin Agent:	Salem Office
Last Action Date:	01/23/1985
Permit Writer:	557
Compliance Inspector:	526
DMR Reviewer:	Not reported
Application Number:	0
Class:	MAJOR
Start Date:	04/11/1990
Region Decode:	West Region
Ownership:	PRIVATE
Permit Group:	Individual NPDES - Industrial wastewater discharges
EPA Class:	MAJOR
Permit Number:	100662
Facility RID:	Not reported
Address 2:	Not reported
Program Name:	Not reported
Type Name:	Not reported
Facility Abbr. Name:	Not reported
Comments:	Not reported
Program Identifier:	Not reported
Permit RID:	Not reported
Ref Group Name:	Not reported
Permittee Name:	Not reported
Permit Status:	Not reported

Name:	H&V - CORVALLIS
Address:	1185 SE CRYSTAL LAKE DR
City,State,Zip:	CORVALLIS, OR 97333
WQ File Nbr:	28476
Legal Name:	HOLLINGSWORTH & VOSE FIBER COMPANY
Region:	WR
Pri SIC:	2499
Latitude:	44.5538
Longitude:	-123.2606
Category:	INDUSTRIAL
Permit Type:	NPDES-IW-A
Permit Active:	False
Permit Description:	Pulp, paper, and other fiber pulping industry
Expiration Date:	11/30/1989
EPA Number:	OR0000299
UIC Facility:	False
Admin Agent:	Salem Office
Last Action Date:	04/11/1990

EVANITE FIBER CORP (Continued) **U004123546**

Permit Writer:	557
Compliance Inspector:	526
DMR Reviewer:	Not reported
Application Number:	Not reported
Class:	MAJOR
Start Date:	01/23/1985
Region Decode:	West Region
Ownership:	PRIVATE
Permit Group:	Individual NPDES - Industrial wastewater discharges
EPA Class:	MAJOR
Permit Number:	100024
Facility RID:	Not reported
Address 2:	Not reported
Program Name:	Not reported
Type Name:	Not reported
Facility Abbr. Name:	Not reported
Comments:	Not reported
Program Identifier:	Not reported
Permit RID:	Not reported
Ref Group Name:	Not reported
Permittee Name:	Not reported
Permit Status:	Not reported

Name:	H&V - CORVALLIS
Address:	1185 SE CRYSTAL LAKE DR
City,State,Zip:	CORVALLIS, OR 97333
WQ File Nbr:	28476
Legal Name:	HOLLINGSWORTH & VOSE FIBER COMPANY
Region:	WR
Pri SIC:	2499
Latitude:	44.5538
Longitude:	-123.2606
Category:	INDUSTRIAL
Permit Type:	NPDES-IW-B15
Permit Active:	True
Permit Description:	All facilities not elsewhere classified which dispose of process wastewater (includes remediated groundwater) - Tier 2 sources
Expiration Date:	07/31/2008
EPA Number:	OR0000299
UIC Facility:	False
Admin Agent:	Salem Office
Last Action Date:	12/17/2012
Permit Writer:	0
Compliance Inspector:	728
DMR Reviewer:	728
Application Number:	0
Class:	Tier2
Start Date:	11/02/1995
Region Decode:	West Region
Ownership:	PRIVATE
Permit Group:	Individual NPDES - Industrial wastewater discharges
EPA Class:	MINOR
Permit Number:	101331
Facility RID:	Not reported
Address 2:	Not reported
Program Name:	Not reported
Type Name:	Not reported

EVANITE FIBER CORP (Continued) **U004123546**

Facility Abbr. Name:	Not reported
Comments:	Not reported
Program Identifier:	Not reported
Permit RID:	Not reported
Ref Group Name:	Not reported
Permittee Name:	Not reported
Permit Status:	Not reported

Name:	H&V - CORVALLIS
Address:	1185 SE CRYSTAL LAKE DR
City,State,Zip:	CORVALLIS, OR 97333
WQ File Nbr:	28476
Legal Name:	HOLLINGSWORTH & VOSE FIBER COMPANY
Region:	WR
Pri SIC:	2499
Latitude:	44.5538
Longitude:	-123.2606
Category:	STORMWATER
Permit Type:	GEN12W
Permit Active:	FALSE
Permit Description:	Industrial storm water - Wood products
Expiration Date:	09/30/1996
EPA Number:	MISSING!!
UIC Facility:	FALSE
Admin Agent:	Salem Office
Last Action Date:	08/13/1997
Permit Writer:	Not reported
Compliance Inspector:	Miller, Julius
DMR Reviewer:	Reynolds, Dottie
Application Number:	997347
Class:	MINOR
Start Date:	06/30/1992
Region Decode:	West Region
Ownership:	PRIVATE
Permit Group:	NPDES General Permit - Industrial storm water discharges
EPA Class:	MINOR
Permit Number:	10258
Facility RID:	Not reported
Address 2:	Not reported
Program Name:	Not reported
Type Name:	Not reported
Facility Abbr. Name:	Not reported
Comments:	Not reported
Program Identifier:	Not reported
Permit RID:	Not reported
Ref Group Name:	Not reported
Permittee Name:	Not reported
Permit Status:	Not reported

Name:	H&V - CORVALLIS
Address:	1185 SE CRYSTAL LAKE DR
City,State,Zip:	CORVALLIS, OR 97333
WQ File Nbr:	28476
Legal Name:	HOLLINGSWORTH & VOSE FIBER COMPANY
Region:	WR
Pri SIC:	2499
Latitude:	44.5538

EVANITE FIBER CORP (Continued) **U004123546**

Longitude:	-123.2606
Category:	STORMWATER
Permit Type:	GEN12Z
Permit Active:	FALSE
Permit Description:	Industrial storm water
Expiration Date:	06/30/2007
EPA Number:	ORR221084
UIC Facility:	FALSE
Admin Agent:	Salem Office
Last Action Date:	02/15/2007
Permit Writer:	Not reported
Compliance Inspector:	Namburi, Raghu
DMR Reviewer:	Namburi, Raghu
Application Number:	Not reported
Class:	N/A
Start Date:	08/22/1997
Region Decode:	West Region
Ownership:	PRIVATE
Permit Group:	NPDES General Permit - Industrial storm water discharges
EPA Class:	MINOR
Permit Number:	10257
Facility RID:	Not reported
Address 2:	Not reported
Program Name:	Not reported
Type Name:	Not reported
Facility Abbr. Name:	Not reported
Comments:	Not reported
Program Identifier:	Not reported
Permit RID:	Not reported
Ref Group Name:	Not reported
Permittee Name:	Not reported
Permit Status:	Not reported

---

506 **HEATING OIL TANK** **OR LUST** **S105856089**
East **650 LILLY ST** **OR LUST HOT** **N/A**
1/8-1/4 **CORVALLIS, OR 97333**
0.220 mi.
1159 ft.

Actual:
229 ft.

Focus Map:
12

LUST:

Name:	HEATING OIL TANK
Address:	650 LILLY ST
City,State,Zip:	CORVALLIS, OR 97333
Region:	Western Region
Facility ID:	02-99-4091
Cleanup Received Date:	07/22/1999
Cleanup Start Date:	07/19/1999
Cleanup Complete Date:	**Not reported**
Decode for Region:	**West Region**

LUST HOT:

Log Number:	02-99-4091
Facility ID:	Not reported
Name:	HEATING OIL TANK
Address:	650 LILLY ST
City,State,Zip:	CORVALLIS, OR 97333
URL:	http://www.deq.state.or.us/Webdocs/Forms/Output/FPController.ashx?Sour

HEATING OIL TANK (Continued) **S105856089**

ceId=02-99-4091&SourceIdType=12

---

507 South 1/8-1/4 0.221 mi. 1169 ft. **HEATING OIL TANK** **2054 APPLEGATE ST** **PHILOMATH, OR 97370** **OR LUST** **OR HAZMAT** **OR LUST HOT** **S111429649** **N/A**

Actual: 275 ft.

Focus Map: 15

LUST:

Name:	HEATING OIL TANK
Address:	2054 APPLEGATE ST
City,State,Zip:	PHILOMATH, OR 97370
Region:	Western Region
Facility ID:	02-11-1182
Cleanup Received Date:	11/14/2011
Cleanup Start Date:	Not reported
Cleanup Complete Date:	**02/03/2012**
Decode for Region:	**West Region**

HAZMAT:

Name:	Not reported
Address:	2054 APPLEGATE STREET
City,State,Zip:	PHILOMATH, OR 97370
Responsble Party:	Not reported
RP Company:	Not reported
RP Address:	Not reported
RP City,St,Zip:	Not reported
Facility ID:	196
OERS Number:	Not reported
Dept Rsp:	Not reported
Narrative:	Not reported
Property Loss:	Not reported
Amount Released:	Not reported
Service County:	Not reported
Service Name:	Philomath Fire and Rescue
Incident Type:	Not reported
Civilian Casualty Activity:	0
Chemical Name:	Not reported
Hazmat Area Affected:	Not reported
Hazmat Area Evacuated:	Not reported
Hazmat Container Type:	Not reported
Hazmat Physical State Released:	Not reported
Hazmat Released Into:	Not reported
Hazmat Released Volume Units:	Not reported
Hazmat Released Weight Units:	Not reported
Hazmat Released From:	Not reported
Hazmat Area Affected Measurement:	Not reported
Hazmat No. of People Evacuated:	Not reported
Hazmat No of Buildings Evacuated:	Not reported
Incident Content Loss:	Not reported
Civilian Casualty Patient Disposition:	Not reported
Incident Mixed Use Property:	Not reported
Location Type:	Street address
Incident Aid Given Or Received:	None
Incident AID Received from FDID:	Not reported
Incident Aided Department FDID:	534
Person Involved Business Name:	Not reported

HEATING OIL TANK (Continued) **S111429649**

Person Involved First Name:	Not reported
Person Involved Last Name:	Not reported
Person Involved Type:	Not reported
Person Involved Phone Number:	Not reported
Person Involved Primary Language:	Not reported
Hazmat Evacuated Measurement:	Not reported
Hazmat Story of Release:	Not reported
Remark:	231 and 216 dispatched for an odor investigation at the high school track. Apon arrival no smell of propane was noticed. 231 crew walked the track with the gas monitor and no readings found.
Incident District:	Not reported
Date Added:	Not reported
Unit:	Not reported
Agency Phone:	Not reported
Osfm Incident Report Number:	196
Dept. Responding:	Not reported
Person Making Report:	Not reported
Title:	Not reported
Agency:	Not reported
Phone:	Not reported
Date Of Incident:	03/12/2023
Call Time:	21:32:41
In Route:	Not reported
Arrival:	Not reported
Depart Scene:	Not reported
Back In Quarters:	Not reported
In Service:	Not reported
Dist Of Incident:	Not reported
Were State Resources Used?:	Not reported
Was Oers Notified?:	Not reported
Oers Number:	Not reported
Team Number:	Not reported
Agency Report Number:	Not reported
Unit:	Not reported
Highway:	Not reported
Mile Post:	Not reported
Scene Type:	Not reported
Area Type:	Not reported
Responsible Party(Ies):	Not reported
Company:	Not reported
Respcontact:	Not reported
Address:	Not reported
Resp City:	Not reported
Resp State:	Not reported
Resp ZipCode:	Not reported
Phone:	Not reported
Resp Phone2:	Not reported
Weather:	Not reported
Temperature:	Not reported
Wind Speed:	Not reported
Wind Direction:	Not reported
Were Haz Materials Released?:	Not reported
Operation Performed:	Not reported
Cause:	Not reported
Vehicle And Cargo:	Not reported
Fixed Property:	Not reported
Total Loss:	Not reported

HEATING OIL TANK (Continued) **S111429649**

Hazmat Population Density:	Not reported
HazMat Actions Taken - Description:	671 - HazMat release investigation w/no HazMat
Hazmat Factors Contributing To Release:	Not reported
Hazmat DOT Hazard Classification:	Not reported
Hazmat CAS Number:	Not reported
Hazardous Materials Release:	Not reported
Fire Incident Type:	Not reported
Property Use:	High school/junior high school/middle school
Latitude:	Not reported
Longitude:	Not reported
Hazmat Disposition:	Not reported

Action:

Incident Id:	196
Action At Scene:	Secure Area

LUST HOT:

Log Number:	02-11-1182
Facility ID:	Not reported
Name:	HEATING OIL TANK
Address:	2054 APPLEGATE ST
City,State,Zip:	PHILOMATH, OR 97370
URL:	http://www.deq.state.or.us/Webdocs/Forms/Output/FPController.ashx?SourceId=02-11-1182&SourceIdType=12

---

508 **AG AIR CARE INC- WALNUT** **RCRA NonGen / NLR** **1000146919**
WNW **637 NW WALNUT** **FINDS** **ORD082621640**
1/8-1/4 **CORVALLIS, OR 97330** **ECHO**
0.228 mi.
1202 ft.

Actual:
236 ft.

Focus Map:
3

RCRA Listings:

Date Form Received by Agency:	19800819
Handler Name:	Ag Air Care Inc- Walnut
Handler Address:	NW WALNUT
Handler City,State,Zip:	CORVALLIS, OR 97330
EPA ID:	ORD082621640
Contact Name:	PAUL COTTERGIM
Contact Address:	637 NW WALNUT
Contact City,State,Zip:	CORVALLIS, OR 97330
Contact Telephone:	Not reported
Contact Fax:	Not reported
Contact Email:	Not reported
Contact Title:	Not reported
EPA Region:	10
Land Type:	Not reported
Federal Waste Generator Description:	Not a generator, verified
Non-Notifier:	Not reported
Biennial Report Cycle:	Not reported
Accessibility:	Not reported
Active Site Indicator:	Not reported
State District Owner:	Or
State District:	ORWRRO
Mailing Address:	NW WALNUT
Mailing City,State,Zip:	CORVALLIS, OR 97330
Owner Name:	Paul Cottergim
Owner Type:	Private

AG AIR CARE INC- WALNUT (Continued) **1000146919**

Operator Name:	Not reported
Operator Type:	Not reported
Short-Term Generator Activity:	No
Importer Activity:	No
Mixed Waste Generator:	No
Transporter Activity:	No
Transfer Facility Activity:	No
Recycler Activity with Storage:	No
Small Quantity On-Site Burner Exemption:	No
Smelting Melting and Refining Furnace Exemption:	No
Underground Injection Control:	No
Off-Site Waste Receipt:	No
Universal Waste Indicator:	No
Universal Waste Destination Facility:	No
Federal Universal Waste:	No
Active Site State-Reg Handler:	---
Federal Facility Indicator:	Not reported
Hazardous Secondary Material Indicator:	NN
Sub-Part K Indicator:	Not reported
2018 GPRA Permit Baseline:	Not on the Baseline
2018 GPRA Renewals Baseline:	Not on the Baseline
202 GPRA Corrective Action Baseline:	No
Subject to Corrective Action Universe:	No
Non-TSDFs Where RCRA CA has Been Imposed Universe:	No
Corrective Action Priority Ranking:	No NCAPS ranking
Environmental Control Indicator:	No
Institutional Control Indicator:	No
Human Exposure Controls Indicator:	N/A
Groundwater Controls Indicator:	N/A
Significant Non-Complier Universe:	No
Unaddressed Significant Non-Complier Universe:	No
Addressed Significant Non-Complier Universe:	No
Significant Non-Complier With a Compliance Schedule Universe:	No
Financial Assurance Required:	Not reported
Handler Date of Last Change:	20000915
Recognized Trader-Importer:	No
Recognized Trader-Exporter:	No
Importer of Spent Lead Acid Batteries:	No
Exporter of Spent Lead Acid Batteries:	No
Recycler Activity Without Storage:	Not reported
Manifest Broker:	Not reported
Sub-Part P Indicator:	No

Handler - Owner Operator:

Owner/Operator Indicator:	Owner
Owner/Operator Name: PAUL COTTERGIM	
Legal Status:	Private
Date Became Current:	Not reported
Date Ended Current:	Not reported
Owner/Operator Address:	637 NW WALNUT
Owner/Operator City,State,Zip:	CORVALLIS, OR 97330
Owner/Operator Telephone:	Not reported
Owner/Operator Telephone Ext:	Not reported
Owner/Operator Fax:	Not reported
Owner/Operator Email:	Not reported

AG AIR CARE INC- WALNUT (Continued) **1000146919**

Historic Generators:
Receive Date: 19800819
Handler Name: AG AIR CARE INC- WALNUT
Federal Waste Generator Description: Not a generator, verified
State District Owner: Or
Large Quantity Handler of Universal Waste: No
Recognized Trader Importer: No
Recognized Trader Exporter: No
Spent Lead Acid Battery Importer: No
Spent Lead Acid Battery Exporter: No
Current Record: Yes
Non Storage Recycler Activity: Not reported
Electronic Manifest Broker: Not reported

List of NAICS Codes and Descriptions:
NAICS Code: 115112
NAICS Description: SOIL PREPARATION, PLANTING, AND CULTIVATING

Facility Has Received Notices of Violations:
Violations: No Violations Found

Evaluation Action Summary:
Evaluations: No Evaluations Found

FINDS:
Registry ID: 110004786642

Click Here for FRS Facility Detail Report:

Environmental Interest/Information System:
The Resource Conservation and Recovery Act Information System (RCRAInfo) is EPA's comprehensive information system in support of the Resource Conservation and Recovery Act (RCRA) of 1976 and the Hazardous and Solid Waste Amendments (HSWA) of 1984. It tracks many types of information about generators, transporters, treaters, storers, and disposers of hazardous waste.

Click this hyperlink while viewing on your computer to access additional FINDS: detail in the EDR Site Report.

ECHO:
Envid: 1000146919
Registry ID: 110004786642
DFR URL: http://echo.epa.gov/detailed-facility-report?fid=110004786642
Name: AG AIR CARE INC- WALNUT
Address: 637 NW WALNUT
City,State,Zip: CORVALLIS, OR 97330

CZ509 **CORVALLIS DENTAL LAB INC** **OR UST** **U000434356**
WNW **126 8TH ST** **N/A**
1/8-1/4 **CORVALLIS, OR 97330**
0.230 mi.
1217 ft. **Site 1 of 2 in cluster CZ**

Actual:
232 ft.

Focus Map:
6

UST:

Name:	CORVALLIS DENTAL LAB INC
Address:	126 8TH ST
City:	CORVALLIS
Facility ID:	3545
Facility Telephone:	(503) 752-3500
Permittee Name:	MILT SEDLACEK, OWNER
Number of Permitted Tanks:	Not reported
Active Tanks:	Not reported
Decommissioned Tanks:	1
Number of Tanks:	1

---

510 **HEATING OIL TANK** **OR LUST** **S118452159**
WNW **114 SW 8TH ST** **OR LUST HOT** **N/A**
1/8-1/4 **CORVALLIS, OR 97333**
0.233 mi.
1232 ft.

Actual:
233 ft.

Focus Map:
6

LUST:

Name:	HEATING OIL TANK
Address:	114 SW 8TH ST
City,State,Zip:	CORVALLIS, OR 97333
Region:	Western Region
Facility ID:	02-15-1648
Cleanup Received Date:	11/25/2015
Cleanup Start Date:	Not reported
Cleanup Complete Date:	**12/29/2015**
Decode for Region:	**West Region**

LUST HOT:

Log Number:	02-15-1648
Facility ID:	Not reported
Name:	HEATING OIL TANK
Address:	114 SW 8TH ST
City,State,Zip:	CORVALLIS, OR 97333
URL:	http://www.deq.state.or.us/Webdocs/Forms/Output/FPController.ashx?SourceId=02-15-1648&SourceIdType=12

---

511 **FIRST STUDENT, INC. #20239** **OR AST** **S123272749**
WNW **931 NW REIMAN AVENUE AVE** **OR HSIS** **N/A**
1/8-1/4 **CORVALLIS, OR 97330**
0.234 mi.
1235 ft.

Actual:
225 ft.

Focus Map:
6

AST:

Facility ID:	48477
Name:	FIRST STUDENT, INC. #20239
Address:	931 NW REIMAN AVENUE AVE
City,State,Zip:	CORVALLIS, OR 97330
Substance:	BIODIESEL 2
Reporting Quantities:	Not reported
Quantity Units:	Not reported

FIRST STUDENT, INC. #20239 (Continued) **S123272749**

Physical State:	Not reported
Storage 1:	Above ground tank
Storage 2:	Not reported
Owner-Operator Name:	First
Direct Site Phone:	5417520174
Report Class:	Annual
Report Year:	2019
Is Poisonous Gas:	No
Is Poisonous Material:	No
Is Biological Hazard:	No
Is Radioactive Material:	No
Is Explosive:	No
Status:	INACTIVE
Nature of Business:	School and Employee Bus Transportation
NAICS Code:	485410
Maximum Daily Amount Code:	20
Maximum Daily Amount Code Range:	1,000-4,999
Maximum Daily Amount Units:	gal
Is Solid State:	No
Is Liquid State:	Yes
Is Gaseous State:	No
Is Combustible Dust:	No
Is Fire Hazard:	No
Is Sudden Release of Pressure Hazard:	No
Is Reactive Hazard:	No
Is Immediate Hazard:	No
Is Delayed Hazard:	No
Is Corrosive to Metal:	No
Is Flammable:	Yes
Is Gas Under Pressure:	No
Is Physical HNOC:	No
Is Emission of Gas With Water:	No
Is Organic Peroxide:	No
Is Oxidizer:	No
Is Pyrophoric liquid or solid:	No
Is Pyrophoric Gas:	No
Is Self-Heating:	No
Is Self-Reacting:	No
Is Acute Toxicity:	Yes
Is Aspiration Hazard:	Yes
Is Carcinogenicity:	Yes
Is Germ Cell Mutagenicity:	No
Is Health HNOC:	No
Is Reproductive Toxicity:	No
Is Respiratory or Skin Sensitization:	No
Is Serious Eye Damage or Eye Irritation:	No
Is Simple Asphyxiate:	No
Is Skin Corrosion or Irritation:	Yes
Is Specific Target Organ Toxicity:	Yes

HSIS:

Name:	FIRST STUDENT, INC. #20239
Address:	931 NW REIMAN AVENUE AVE
City,State,Zip:	CORVALLIS, OR 97330
Facility ID:	048477
Department Or Division Of Company:	Not reported
Chemical Is Extremely Hazardous Substance (EHS:	Not reported

FIRST STUDENT, INC. #20239 (Continued) **S123272749**

Contains 112R:	Not reported
Facility Has Written Emergency Plan:	Not reported
NAICS Code 1:	Not reported
NAICS Desc 1:	Not reported
NAICS Code 2:	Not reported
NAICS Desc 2:	Not reported
Manager Name:	Not reported
Business Phone:	Not reported
Mailing Address:	Not reported
Mailing City:	Not reported
Mailing State:	Not reported
Mailing Zip:	Not reported
No. of Employees:	Not reported
Day Phone:	Not reported
Placard:	Not reported
Fire Dept Code:	Not reported
FD:	CORVALLIS FD
Sprinkler System:	Not reported
Emergency Contact:	Not reported
Emergency Procedure:	Not reported
Business Type:	Not reported
Facility Type:	Private
Department:	Not reported
Status:	ACTIVE
Latitude:	44.5735
Longitude:	-123.262
Status TRI:	Active
Status RMP:	Active
Status PSM:	Active
Status CR2K:	Inactive
Status 302:	Active
Owner Name:	First Student
Last Reported ID:	33291
Case Number:	68476346
Chemical Name:	BIODIESEL 2
EHS Name:	Not reported
Is Pure:	No
Is Mix:	Yes
Is EHS:	Not reported
Mixture Component:	Not reported
Maximum Daily Amount Code:	20
Maximum Daily Amount Unit:	gal
Chemical Added Date:	07/19/2018
Is Chem PSM:	No
Is Chem 112R:	No
Is Chem 302:	No
Is Pesticide:	No
Is Fertilizer:	No
Physical State:	Liquid
UNNA Number:	1993
NFPA Health:	0
NFPA Flammability:	0
NFPA Reactivity:	0
NFPA Special Notice:	N/A
Hazards:	Health Acute, Health Aspiration, Health Carcinogenicity, Health SkinCorrosion, Health SpecificOrganToxicity, Physical Combustive
Number of Days Onsite:	365

FIRST STUDENT, INC. #20239 (Continued) **S123272749**

Year:	2018
Chemical:	
Chemical Name:	DIESEL 2
Physical Description:	LIQUID
Case Number:	68476346
Facility Id:	048477
Physical State Of The Substance:	2
Average Amount Possessed During The Year Code:	20
Maximum Amount Possessed During The Year Code:	20
Applicable Unit Of Measure Code:	2
Description Of The Unit Of Measure:	GALLONS
Type Code:	A
Description:	ABOVEGROUND TANK
Type Code:	D
Temperature Description:	STEEL DRUM
Pressure of Code:	1
Pressure Description:	NORMAL PRESSURE
Pressure of Code:	1
Pressure Description:	NORMAL PRESSURE
Temperature Description:	NORMAL TEMPERATURE
Temperature of The Hazardous Substance Code:	4
Temperature Description:	NORMAL TEMPERATURE
Temperature of The Hazardous Substance Code:	4
Days Hazardous Substance On Site During Year:	365
Is The Substance Protected A Trade Secret:	False
Description Of The Max Qnty Code:	1,000-4,999
Description Of The Avg Qnty Code:	1,000-4,999
Most Hazardous Ingridient:	PETROLEUM DISTILLATES
United Nations/north America 4 Digit Class Number:	1993
Hazard Rank:	2
EHS Ingredient:	NONE LISTED ON MSDS
Substance Pure:	False
Substance Mix:	True
First Hazardous Class Code For Chemical:	Flammable and Combustible Liquid
Second Hazardous Class Code For Chemical:	Chronic Health Hazard
Third Hazardous Class Code For Chemical:	Not reported
Hazard Class 1 Of The Chemical:	3.0
Hazard Class 2 Of The Chemical:	6.4
Hazard Class 3 Of The Chemical:	Not reported
Additional Chemical:	
Chemical Is A Toxic 313 Chemical:	N
EPA Pesticide Registration Number:	Not reported
Contains 112R:	N
Contains EHS:	N
Fertilizer:	N
Pesticide:	N
Contains 313:	N

DA512 **OR TANK HOT DECOM** **S130500099**
West **1325 NW 11TH ST** **N/A**
1/8-1/4 **CORVALLIS, OR 97330**
0.237 mi.
1252 ft. **Site 1 of 3 in cluster DA**

Actual:
231 ft.

Focus Map:
6

TANK HOT DECOM:

HOT ID:	14294
Name:	Not reported
Address:	1325 NW 11TH ST
City,State,Zip:	CORVALLIS, OR 97330
Decommission Type:	Removed
Decommissioned By:	Capitol Environmental Consulting, Inc.
Year:	2005
Decommission Date:	09/20/2005
File Closed Date:	10/20/2005
Comments:	Not reported

DA513 **HEATING OIL TANK** **OR LUST** **S129112362**
West **1345 NW 11TH ST** **OR LUST HOT** **N/A**
1/8-1/4 **CORVALLIS, OR 97330**
0.237 mi.
1253 ft. **Site 2 of 3 in cluster DA**

Actual:
231 ft.

Focus Map:
6

LUST:

Name:	HEATING OIL TANK
Address:	1345 NW 11TH ST
City,State,Zip:	CORVALLIS, OR 97330
Region:	Western Region
Facility ID:	02-22-0591
Cleanup Received Date:	07/26/2022
Cleanup Start Date:	Not reported
Cleanup Complete Date:	**Not reported**
Decode for Region:	**West Region**

LUST HOT:

Log Number:	02-22-0591
Facility ID:	Not reported
Name:	HEATING OIL TANK
Address:	1345 NW 11TH ST
City,State,Zip:	CORVALLIS, OR 97330
URL:	http://www.deq.state.or.us/Webdocs/Forms/Output/FPController.ashx?SourceId=02-22-0591&SourceIdType=12

---

514 **ALLEN STREET STUDY AREA** **OR ECSI** **S106115323**
West **1420 TO 1540 SW ALLEN ST.** **OR ENG CONTROLS** **N/A**
1/8-1/4 **CORVALLIS, OR 97333**
0.237 mi.
1254 ft.

Actual:
229 ft.

Focus Map:
12

ECSI:

Name:	ALLEN STREET STUDY AREA
Address:	1420 TO 1540 SW ALLEN ST.
City,State,Zip:	CORVALLIS, OR 97333
State ID Number:	3521
Brown ID:	0
Study Area:	True
Region ID:	3

ALLEN STREET STUDY AREA (Continued) **S106115323**

Legislatve ID:	838
Investigation:	Suspect
FACA ID:	47610
Further Action:	257
Lat/Long (dms):	44 33 3.20 / -123 16 11.60
County Code:	2.00
Score Value:	Not reported
Cerclis ID:	001002357
Township Coord.:	12.00
Township Zone:	S
Range Coord:	5.00
Range Zone:	W
Section Coord:	3
Qtr Section:	Not reported
Tax Lots:	Not reported
Size:	About 8 acres
NPL:	False
Orphan:	True
Updated By:	KDAUGHE
Update Date:	08/25/2022
Created Date:	11/14/2002
Decode For RegionID:	Western Region
Decode For BrownID:	Not reported
Decode For Furtheract:	High-Medium
Decode For Investstat:	Suspect
Decode For Legislative:	Orphan Site Account
Alias Name:	Allen Street Groundwater Contamination
Alias Name:	Allen Street Plume

Hazardous Release:

Substance ID.:	121781
Haz Release ID:	385798
Qty Released:	Unknown
Date Released:	Unknown
Update Date:	01/03/2003
Update By:	MENGLIS
Substance Code:	79-01-6
Substance Name:	TRICHLOROETHYLENE
Substance Abbrev.:	Not reported
Substance Category ID:	8523
Substance Category:	Volatiles
Category Level:	Not reported
Created By:	Not reported
Created Date:	12/17/2002
Substance Category ID:	8545
Substance Category:	Solvents of interest to Milwaukie Area GW study
Category Level:	Not reported
Created By:	Not reported
Created Date:	12/17/2002
Substance Category ID:	8523
Substance Category:	Volatiles
Category Level:	Not reported
Created By:	Not reported
Created Date:	12/17/2002
Substance Category ID:	8545
Substance Category:	Solvents of interest to Milwaukie Area GW study
Category Level:	Not reported
Created By:	Not reported

ALLEN STREET STUDY AREA (Continued) **S106115323**

Created Date: 12/17/2002
Substance Alias ID: 317517
Sub Alias Name: ETHINYL TRICHLORIDE
Substance Alias ID: 317518
Sub Alias Name: ETHYLENE TRICHLORIDE
Substance Alias ID: 317519
Sub Alias Name: TCE
Substance Alias ID: 317520
Sub Alias Name: TRI-CLENE
Substance Alias ID: 317521
Sub Alias Name: TRICHLOROETHENE
Sampling Result ID: 347074
Feature Id: 0
Hazard Release Id: 385798
Medium: 698
Substance Abbrev.: 0
Unit Code: 8
Observation: False
Owner Operator: False
Lab Data: True
Sample Depth: Not reported
Start Date: Not reported
End Date: Not reported
Min Concentration: .50
Max Concentration: 190.00
Sample Comment: Start date is unknown.
Last Update By: MENGLIS
Update Date: 01/03/2003
Decode for MediumID: Groundwater

Narrative:
NARR ID: 5742836
NARR Code: Site Contacts
Created By: MENGLIS
Created Date: 01/03/2003
Updated By: MENGLIS
Updated Date: 01/03/2003
Decode for NarcdID: Site Contacts
NARR Comments: Residents that are being sampled are: 1420 SW Allen 1440 SW Allen 1460 SW Allen 1480 SW Allen 1570 SW Allen 1540 SW Allen 1560 SW Allen 360 SW Avery

NARR ID: 5742708
NARR Code: Contamination
Created By: Not reported
Created Date: 12/17/2002
Updated By: Not reported
Updated Date: 12/17/2002
Decode for NarcdID: Contamination
NARR Comments: (7/16/02 M2C/SAS) A plume of chlorinated solvents has been found in groundwater in an area of south Corvallis where residents have depended on domestic wells for their drinking water supply. DEQ first ensured that these residents had access to a safe water supply, and then began searching for potential sources of the contamination.

NARR ID: 5746193
NARR Code: Data Sources
Created By: MCAMARA

ALLEN STREET STUDY AREA (Continued) **S106115323**

Created Date: 01/28/2005
Updated By: DHANSON
Updated Date: 02/05/2008
Decode for NarcdID: Data Sources
NARR Comments: Benton County Public Works Department, September 28, 2001, Site Assessment Review Benton County Shops. Benton County Public Works Department, November 15, 2001, Site Assessment Supplemental Information, Benton County, Avery Site. Benton County Public Works Department, January 25, 2002, Request for Addition Information Regarding the Site Assessment Supplemental Information, Benton County, Avery Site. EGR & Associates, September 2002, Report of Findings, Environmental Investigation, Benton County Public Works Facility, 360 SE Avery Avenue, Corvallis, Oregon. DEQ, July 28, 2003, Preliminary Assessment Allen Street Plume - Corvallis GeoEngineers, Inc. (for DEQ), July 26, 2006, Final Site Investigation Report, Allen Street Areawide Groundwater Contamination, Corvallis, Oregon. GeoEngineers, Inc. (for DEQ), January 31, 2008, Allen Street Areawide Groundwater Contamination, Soil Gas Risk Screening Investigation Report, GeoEngineers, Inc. (for DEQ)

NARR ID: 5742709
NARR Code: Hazardous Substance/Waste Types
Created By: Not reported
Created Date: 12/17/2002
Updated By: Not reported
Updated Date: 12/17/2002
Decode for NarcdID: Hazardous Substance/Waste Types
NARR Comments: Trichloroethylene (TCE), trans-1,2-dichloroethylene (trans 1,2-DCE), cis-1,2-dichloroethylene (cis-1,2-DCE)

NARR ID: 5746192
NARR Code: Site Location
Created By: MCAMARA
Created Date: 01/28/2005
Updated By: MCAMARA
Updated Date: 01/28/2005
Decode for NarcdID: Site Location
NARR Comments: (1/28/05 M2C/VCP) The Site is located in the southern portion of Corvallis, Oregon near the Mary s River. The Site includes a portion of Avery Park to the north, a Willamette and Pacific Railroad (WPRR) line and spur, the Benton County Shops and several residential properties. The Site includes but is not limited to the following properties: WPRR line and spur running parallel to Allen Street, Benton County Shops at 360 Avery Avenue, Residence at 1420 Allen Street, Residence at 1440 Allen Street, Residence at 1460 Allen Street, Residence at 1480 Allen Street, Residence at 1520 Allen Street, Residence at 1540 Allen Street, Benton County right-of-way along Allen Street, City of Corvallis right-of-way along Avery Avenue and Hopkins Avenue, and Part of Avery Park, owned by the City of Corvallis.

NARR ID: 5742834
NARR Code: Manner of Release
Created By: MENGLIS
Created Date: 01/03/2003
Updated By: MENGLIS
Updated Date: 01/03/2003

ALLEN STREET STUDY AREA (Continued) **S106115323**

Decode for NarcdID: Manner of Release
NARR Comments: Unknown source of TCE found in five residential wells in July 2001.

NARR ID: 5742835
NARR Code: Pathways Other Hazards
Created By: MENGLIS
Created Date: 01/03/2003
Updated By: GWISTAR
Updated Date: 06/02/2003
Decode for NarcdID: Pathways & Other Hazards
NARR Comments: Groundwater: According to the City of Corvallis, no public water lines currently serve the residents along Allen Street. Residents and excavation workers could be exposed to contaminated groundwater through ingestion or dermal contact . Surface Water: The nearest surface water to the site is the Mary's River, about 0.25 mile to the northeast. It is unknown if TCE contamination in groundwater has migrated to the river. Recreational users of the river and ecological receptors could be exposed. Soil Exposure: Shallow soil is likely contaminated at the source(s). Depending where the source of contamination is located, there is a potential for residents, commercial workers, and excavation workers to be exposed to contaminated soil through dermal contact or inhalation. Air: There is a potential for residents, commercial workers, and excavation workers to be exposed to vapors from groundwater and/or soil contamination.

NARR ID: 5742710
NARR Code: Remedial Action
Created By: Not reported
Created Date: 12/17/2002
Updated By: DHANSON
Updated Date: 12/28/2010
Decode for NarcdID: Remedial Action
NARR Comments: (1/29/03 M2C/SAS) In July 2001, DEQ sampled 13 residential wells along Allen, Hopkins, Edging, and Cummings Streets. Five of the wells were contaminated with TCE. DEQ installed carbon-treatment units to protect people's health. DEQ, under a cooperative agreement with EPA, is conducting a field investigation to evaluate the extent of contamination and to locate its source(s). DEQ will be collecting soil and groundwater samples from borings along Hopkins, Allen, and Avery Streets. (7/27/03 M2C/SAS) DEQ conducted a Preliminary Assessment in April 2003. Thirteen groundwater samples and 2 soil samples were collected. TCE concentrations in groundwater ranged from 1.3 ug/l to 491 ug/l. TCE was not detected in the soil samples. The highest concentrations of TCE were found in the right-of-ways near the southwest corner of the Benton County Shops and across from the railroad line. The Preliminary Report was submitted to EPA June 2003. The report was finalized in July 2003. DEQ will be requesting additional work on the Benton County Shops property. DEQ has requested from the railroad a inventory of chemicals shipped on that Monroe Branch line. DEQ has determined that further action at this site is a high priority because of the impact to the drinking water wells. (9/8/04 M2C/VCP) DEQ is using orphan account to investigate the possible sources of contamination. DEQ is planning on installing 7 wells on the Benton County Shop's property and in the neighborhood. Well installation is planned for June 2005. DEQ continues to maintain the carbon treatment units on the domestic wells. (1/28/05 M2C/VCP) DEQ installed two piezometers on Hopkins Street near the Benton

ALLEN STREET STUDY AREA (Continued) **S106115323**

County Shops. One piezometer was installed in the Willamette Silts and the other one was installed in the Linn Gravels. Water level indicate that the vertical gradient is consistently downward. (4/20/05 M2C/VCP) DEQ and Benton County Shops have agreed to use a sonic rig to complete the wells on the Benton County's property and in the neighborhood. (7/19/05 M2C/VCP) In August 2005, DEQ will be installing 7 monitoring wells in the area along Allen Street, Hopkins Avenue, Benton County Public Works facility and in residential properties. DEQ will be assessing the origin and extent of TCE and associated compounds (halogenated volatile organic compounds) in soil and groundwater, determining groundwater flow direction, conducting preliminary risk screening, and determining if additional work is necessary (2/5/08 DEH SRS) DEQ installed monitoring wells around the site, including on Benton County, city and County right of ways, and on private residences in summer 2005. Quarterly groundwater monitoring was conducted by DEQ's contractor for a year. The results of these site investigation activities were reported in the SI report (July 2006). The SI activities identified the highest levels of contamination in groundwater near the southwest corner of the Benton County Shops property. Suspect sources of the contamination remain the Benton County Shops property, the Union Pacific Railroad right-of-way, and the Hopkins Avenue right-of-way south of the Benton County shops. Additional investigations are needed to determine where the source of the contamination is. DEQ conducted a soil gas risk evaluation in the winter of 2007 to determine if TCE in groundwater could pose a threat to indoor air quality for residents living above the TCE plume. The results of the 2007 sampling do not indicate a current threat to residents from TCE vapors, but DEQ may conduct follow-up sampling during the dry season (summer 2008) to confirm that TCE vapors are not threatening these residents.

NARR ID: 5750143
NARR Code: 1922
Created By: DHANSON
Created Date: 02/05/2008
Updated By: GWISTAR
Updated Date: 09/28/2016
Decode for NarcdID: Current Site Summary Statement
NARR Comments: [Dec. 2010] Groundwater at the Allen Street Study Area is contaminated with the solvent trichloroethylene (TCE). Eight residential water wells have been contaminated by the TCE. DEQ has used Orphan Site Account funds to fit the contaminated wells with filters to protect the residents. DEQ is also trying to locate the source of the contamination, so it can be cleaned up if possible. In 2008 a DEQ funded investigation found that TCE vapors from the groundwater should not pose a significant threat to residents living above the plume, but additional assessment may be necessary.

Site Control:
Site Control #: 671
Control Number: 21
Begin Date: 10/01/2001
End Date: Not reported
Frequency Of Review: 24
Last Reviewed By: Don Hanson
Last Reviewed Date: 12/28/2010
Last Update By: KDAUGHE
Last Updated Date: 08/25/2022

ALLEN STREET STUDY AREA (Continued) **S106115323**

Site Comment: Carbon filters installed at five residences with well water contamination above safe levels for the solvent trichloroethylene.

Administrative Action:

Action ID: 9456
Region: Western Region
Complete Date: 07/28/2003
Rank Value: Not reported
Cleanup Flag: False
Created Date: 07/28/2003
Decode for AgencyID: Department of Environmental Quality
Decode for RegionID: Western Region
Category: Remedial Action
Action Code Flag: False
Action: BASIC PRELIMINARY ASSESSEMENT
Further Action: 0
Comments: Not reported

Action ID: 9506
Region: Western Region
Complete Date: 07/28/2003
Rank Value: Not reported
Cleanup Flag: False
Created Date: 07/28/2003
Decode for AgencyID: Department of Environmental Quality
Decode for RegionID: Western Region
Category: Remedial Action
Action Code Flag: False
Action: Site Investigation recommended (SI)
Further Action: High
Comments: Not reported

Action ID: 9453
Region: Western Region
Complete Date: 02/13/2004
Rank Value: Not reported
Cleanup Flag: False
Created Date: 02/18/2004
Decode for AgencyID: Department of Environmental Quality
Decode for RegionID: Western Region
Category: Remedial Action
Action Code Flag: False
Action: ORPHAN SITE
Further Action: 0
Comments: Not reported

Action ID: 9444
Region: 0
Complete Date: 02/13/2004
Rank Value: Not reported
Cleanup Flag: False
Created Date: 01/28/2005
Decode for AgencyID: Environmental Protection Agency
Decode for RegionID: Not reported
Category: EPA Led Action
Action Code Flag: False
Action: No Further Remedial Action Planned under Federal program
Further Action: 0

ALLEN STREET STUDY AREA (Continued) **S106115323**

Comments: Not reported

Action ID: 9450
Region: Western Region
Complete Date: Not reported
Rank Value: Not reported
Cleanup Flag: False
Created Date: 09/20/2021
Decode for AgencyID: Department of Environmental Quality
Decode for RegionID: Western Region
Category: Remedial Action
Action Code Flag: False
Action: OPERATION and MAINTENANCE
Further Action: 0
Comments: Not reported

Action ID: 9422
Region: Western Region
Complete Date: 09/20/2021
Rank Value: Not reported
Cleanup Flag: False
Created Date: 11/14/2018
Decode for AgencyID: Department of Environmental Quality
Decode for RegionID: Western Region
Category: Remedial Action
Action Code Flag: False
Action: Engineering Control
Further Action: 0
Comments: Not reported

Action ID: 9421
Region: Not reported
Complete Date: 04/08/2002
Rank Value: 0
Cleanup Flag: False
Created Date: 12/17/2002
Decode for AgencyID: Environmental Protection Agency
Decode for RegionID: Not reported
Category: EPA Led Action
Action Code Flag: False
Action: Site added to CERCLIS
Further Action: Not reported
Comments: Not reported

Action ID: 9424
Region: Not reported
Complete Date: 11/14/2002
Rank Value: 0
Cleanup Flag: False
Created Date: 12/17/2002
Decode for AgencyID: Department of Environmental Quality
Decode for RegionID: Not reported
Category: Administrative Action
Action Code Flag: False
Action: Site added to database
Further Action: Not reported
Comments: Not reported

ALLEN STREET STUDY AREA (Continued) **S106115323**

Action ID: 9511
Region: Western Region
Complete Date: 07/26/2006
Rank Value: Not reported
Cleanup Flag: True
Created Date: 12/19/2006
Decode for AgencyID: Department of Environmental Quality
Decode for RegionID: Western Region
Category: Remedial Action
Action Code Flag: False
Action: SITE INVESTIGATION
Further Action: 0
Comments: Not reported

Action ID: 9506
Region: Western Region
Complete Date: 07/26/2006
Rank Value: Not reported
Cleanup Flag: False
Created Date: 12/19/2006
Decode for AgencyID: Department of Environmental Quality
Decode for RegionID: Western Region
Category: Remedial Action
Action Code Flag: False
Action: Site Investigation recommended (SI)
Further Action: High-Medium
Comments: Not reported

Action ID: 9491
Region: Western Region
Complete Date: 10/01/2001
Rank Value: Not reported
Cleanup Flag: False
Created Date: 12/28/2010
Decode for AgencyID: Department of Environmental Quality
Decode for RegionID: Western Region
Category: Remedial Action
Action Code Flag: False
Action: REMOVAL
Further Action: High
Comments: Not reported

Action ID: 9422
Region: Western Region
Complete Date: Not reported
Rank Value: Not reported
Cleanup Flag: False
Created Date: 12/28/2010
Decode for AgencyID: Department of Environmental Quality
Decode for RegionID: Western Region
Category: Remedial Action
Action Code Flag: False
Action: Engineering Control
Further Action: High
Comments: Not reported

Action ID: 9450

ALLEN STREET STUDY AREA (Continued) **S106115323**

Region: Western Region
Complete Date: Not reported
Rank Value: Not reported
Cleanup Flag: False
Created Date: 12/28/2010
Decode for AgencyID: Department of Environmental Quality
Decode for RegionID: Western Region
Category: Remedial Action
Action Code Flag: False
Action: OPERATION and MAINTENANCE
Further Action: High
Comments: Not reported

Enginering Control:
Name: ALLEN STREET STUDY AREA
Address: 1420 TO 1540 SW ALLEN ST.
City,State,Zip: CORVALLIS, OR 97333
Site Control Sequence #: 671
Site Id: 3521
Control Sequence #: 21
Begin Date: 10/01/2001
End Date: Not reported
Frequency Of Review: 24
Last Reviewed By: Don Hanson
Last Review Date: 12/28/2010
Last Updated By: KDAUGHE
Last Updated Date: 08/25/2022
Group Sequence #: 6
Control Code: AWS
Control Description: Alternative water supply
FK Type Code: 2
Group Code: LTC
Group Description: Long-Term Controls
Type Code: E
Type Description: Engineering
Comments: Carbon filters installed at five residences with well water contamination above safe levels for the solvent trichloroethylene.

515
West
1/8-1/4
0.238 mi.
1259 ft.

Actual:
231 ft.

Focus Map:
6

HEATING OIL TANK **OR LUST** **S128048857**
1355 NW 11TH ST **N/A**
CORVALLIS, OR 97330

LUST:
Name: HEATING OIL TANK
Address: 1355 NW 11TH ST
City,State,Zip: CORVALLIS, OR 97330
Region: Western Region
Facility ID: 02-21-0637
Cleanup Received Date: 07/03/2021
Cleanup Start Date: Not reported
Cleanup Complete Date: 08/11/2021
Decode for Region: West Region

516 HEATING OIL TANK **OR LUST S111005137**
WSW 1106 NW 9TH ST **OR LUST HOT N/A**
1/8-1/4 CORVALLIS, OR 97330
0.239 mi.
1263 ft.

Actual:
229 ft.

Focus Map:
6

LUST:

Name:	HEATING OIL TANK
Address:	1106 NW 9TH ST
City,State,Zip:	CORVALLIS, OR 97330
Region:	Western Region
Facility ID:	02-11-0154
Cleanup Received Date:	02/24/2011
Cleanup Start Date:	Not reported
Cleanup Complete Date:	**03/14/2011**
Decode for Region:	**West Region**

LUST HOT:

Log Number:	02-11-0154
Facility ID:	Not reported
Name:	HEATING OIL TANK
Address:	1106 NW 9TH ST
City,State,Zip:	CORVALLIS, OR 97330
URL:	http://www.deq.state.or.us/Webdocs/Forms/Output/FPController.ashx?SourceId=02-11-0154&SourceIdType=12

---

517 HEATING OIL TANK **OR LUST S100498619**
WNW 811 SW JEFFERSON **OR LUST HOT N/A**
1/8-1/4 CORVALLIS, OR 97333
0.241 mi.
1270 ft.

Actual:
234 ft.

Focus Map:
12

LUST:

Name:	HEATING OIL TANK
Address:	811 SW JEFFERSON
City,State,Zip:	CORVALLIS, OR 97333
Region:	Western Region
Facility ID:	02-89-4094
Cleanup Received Date:	08/15/1989
Cleanup Start Date:	08/15/1989
Cleanup Complete Date:	**10/17/2006**
Decode for Region:	**West Region**

LUST HOT:

Log Number:	02-89-4094
Facility ID:	Not reported
Name:	HEATING OIL TANK
Address:	811 SW JEFFERSON
City,State,Zip:	CORVALLIS, OR 97333
URL:	http://www.deq.state.or.us/Webdocs/Forms/Output/FPController.ashx?SourceId=02-89-4094&SourceIdType=12

CZ518 **HEATING OIL TANK** **OR LUST** **S110292506**
WNW **816 NW JACKSON AVE** **OR LUST HOT** **N/A**
1/8-1/4 **CORVALLIS, OR 97330**
0.244 mi.
1288 ft. **Site 2 of 2 in cluster CZ**

Actual:
232 ft.

Focus Map:
6

LUST:

Name:	HEATING OIL TANK
Address:	816 NW JACKSON AVE
City,State,Zip:	CORVALLIS, OR 97330
Region:	Western Region
Facility ID:	02-10-0222
Cleanup Received Date:	03/19/2010
Cleanup Start Date:	Not reported
Cleanup Complete Date:	**09/13/2010**
Decode for Region:	**West Region**

LUST HOT:

Log Number:	02-10-0222
Facility ID:	Not reported
Name:	HEATING OIL TANK
Address:	816 NW JACKSON AVE
City,State,Zip:	CORVALLIS, OR 97330
URL:	http://www.deq.state.or.us/Webdocs/Forms/Output/FPController.ashx?SourceId=02-10-0222&SourceIdType=12

---

519 **POTTER, NATHAN** **OR LUST** **1006851736**
West **1022 SW 11TH ST** **FINDS** **N/A**
1/8-1/4 **CORVALLIS, OR 97333** **OR LUST HOT**
0.244 mi.
1290 ft.

Actual:
234 ft.

Focus Map:
12

LUST:

Name:	HEATING OIL TANK
Address:	1022 SW 11TH ST
City,State,Zip:	CORVALLIS, OR 97330
Region:	Western Region
Facility ID:	02-01-8393
Cleanup Received Date:	11/10/2001
Cleanup Start Date:	11/07/2001
Cleanup Complete Date:	**02/20/2002**
Decode for Region:	**West Region**

FINDS:
Registry ID: 110014136817

Click Here for FRS Facility Detail Report:

Environmental Interest/Information System:
The Oregon Department of Environmental Quality (DEQ) is a regulatory agency tasked with protecting the quality of Oregon's environment. DEQ uses a combination of technical assistance, inspections, and permitting to help public and private facilities and citizens understand and comply with state and federal environmental regulations.

Click this hyperlink while viewing on your computer to access additional FINDS: detail in the EDR Site Report.

POTTER, NATHAN (Continued) **1006851736**

LUST HOT:
- Log Number: 2/1/8393
- Facility ID: Not reported
- Name: HEATING OIL TANK
- Address: 1022 SW 11TH ST
- City,State,Zip: CORVALLIS, OR 97330
- URL: http://www.deq.state.or.us/Webdocs/Forms/Output/FPController.ashx?SourceId=02-01-8393&SourceIdType=12

DB520 **FRED PRICE FUEL COMPANY** **OR UST** **U004015518**
WSW **842 NW BUCHANAN AVE** **N/A**
1/8-1/4 **CORVALLIS, OR 97330**
0.245 mi.
1293 ft. **Site 1 of 4 in cluster DB**

Actual: **228 ft.**
Focus Map: **6**

UST:
- Name: FRED PRICE FUEL COMPANY
- Address: 842 NW BUCHANAN AVE
- City: CORVALLIS
- Facility ID: 8870
- Facility Telephone: -503
- Permittee Name: FRED PRICE, OWNER
- Number of Permitted Tanks: Not reported
- Active Tanks: Not reported
- Decommissioned Tanks: 3
- Number of Tanks: 3

DB521 **FRED PRICE FUEL COMPANY** **UST FINDER** **1028648346**
WSW **842 NW BUCHANAN AVE** **N/A**
1/8-1/4 **CORVALLIS, OR 97330**
0.245 mi.
1293 ft. **Site 2 of 4 in cluster DB**

Actual: **228 ft.**
Focus Map: **6**

UST FINDER:
- Object ID: 699620
- Facility ID: OR8870
- Name: FRED PRICE FUEL COMPANY
- Address: 842 NW BUCHANAN AVE
- City,State,Zip: CORVALLIS, OR 973306218
- Address Match Type: StreetAddress
- Open USTs: 0
- Closed USTs: 3
- TOS USTs: 0
- Population 1500ft: 612
- Private Wells 1500ft: 0
- Within 100yr Floodplain: No
- Land Use: Developed, Medium Intensity
- Within SPA: Yes
- SPA PWS Facility ID: OR4100003_11797
- SPA Water Type: SW - Surface Water
- SPA Facility Type: IN - Intake
- SPA HUC12: 170900030609
- Within WHPA: No
- WHPA PWS Facility ID: Not reported
- WHPA Water Type: Not reported
- WHPA Facility Type: Not reported

FRED PRICE FUEL COMPANY (Continued) **1028648346**

WHPA HUC12: Not reported
Facility Status: Closed UST(s)
Date of Last Inspection: Not reported
EPA Region: 10
Tribe: Not reported
Coordinate Source: Geocode
X Coord: -123.261550941
Y Coord: 44.5752452890001
Latitude: 44.5752452887988
Longitude: -123.261550940665

UST FINDER:
Object ID: 1554327
Facility ID: OR8870
Tank ID: OR8870_3
Tank Status: Closed
Installation Date: 1974/01/30 16:00:00+00
Removal Date: 1991/11/21 15:59:59+00
Tank Capacity: 4000
Substances: Diesel
Tank Wall Type: Not reported

Object ID: 1554328
Facility ID: OR8870
Tank ID: OR8870_2
Tank Status: Closed
Installation Date: 1954/01/30 16:00:01+00
Removal Date: 1991/11/21 15:59:59+00
Tank Capacity: 10000
Substances: Diesel
Tank Wall Type: Not reported

Object ID: 1554329
Facility ID: OR8870
Tank ID: OR8870_1
Tank Status: Closed
Installation Date: 1954/01/30 16:00:01+00
Removal Date: 1991/11/21 15:59:59+00
Tank Capacity: 10000
Substances: Diesel
Tank Wall Type: Not reported

---

522 **LONDONS AUTOMOTIVE INC.** **RCRA NonGen / NLR** **1015748673**
WNW **855 SW WESTERN BLVD** **ORSTATE06371**
1/8-1/4 **CORVALLIS, OR 97333**
0.246 mi.
1300 ft.

Actual:
234 ft.

Focus Map:
12

RCRA Listings:
Date Form Received by Agency: 20060629
Handler Name: Londons Automotive Inc.
Handler Address: 855 SW WESTERN BLVD
Handler City,State,Zip: CORVALLIS, OR 97333-4301
EPA ID: ORSTATE06371
Contact Name: Not reported
Contact Address: Not reported
Contact City,State,Zip: Not reported

LONDONS AUTOMOTIVE INC. (Continued) **1015748673**

Contact Telephone:	Not reported
Contact Fax:	Not reported
Contact Email:	Not reported
Contact Title:	Not reported
EPA Region:	10
Land Type:	Other
Federal Waste Generator Description:	Not a generator, verified
Non-Notifier:	Not reported
Biennial Report Cycle:	Not reported
Accessibility:	Not reported
Active Site Indicator:	Not reported
State District Owner:	Not reported
State District:	Not reported
Mailing Address:	Not reported
Mailing City,State,Zip:	Not reported
Owner Name:	Not reported
Owner Type:	Not reported
Operator Name:	Not reported
Operator Type:	Not reported
Short-Term Generator Activity:	No
Importer Activity:	No
Mixed Waste Generator:	No
Transporter Activity:	No
Transfer Facility Activity:	No
Recycler Activity with Storage:	No
Small Quantity On-Site Burner Exemption:	No
Smelting Melting and Refining Furnace Exemption:	No
Underground Injection Control:	No
Off-Site Waste Receipt:	No
Universal Waste Indicator:	No
Universal Waste Destination Facility:	No
Federal Universal Waste:	No
Active Site State-Reg Handler:	---
Federal Facility Indicator:	Not reported
Hazardous Secondary Material Indicator:	NN
Sub-Part K Indicator:	Not reported
2018 GPRA Permit Baseline:	Not on the Baseline
2018 GPRA Renewals Baseline:	Not on the Baseline
202 GPRA Corrective Action Baseline:	No
Subject to Corrective Action Universe:	No
Non-TSDFs Where RCRA CA has Been Imposed Universe:	No
Corrective Action Priority Ranking:	No NCAPS ranking
Environmental Control Indicator:	No
Institutional Control Indicator:	No
Human Exposure Controls Indicator:	N/A
Groundwater Controls Indicator:	N/A
Significant Non-Complier Universe:	No
Unaddressed Significant Non-Complier Universe:	No
Addressed Significant Non-Complier Universe:	No
Significant Non-Complier With a Compliance Schedule Universe:	No
Financial Assurance Required:	Not reported
Handler Date of Last Change:	20140602
Recognized Trader-Importer:	No
Recognized Trader-Exporter:	No
Importer of Spent Lead Acid Batteries:	No
Exporter of Spent Lead Acid Batteries:	No
Recycler Activity Without Storage:	Not reported

LONDONS AUTOMOTIVE INC. (Continued) **1015748673**

Manifest Broker: Not reported
Sub-Part P Indicator: No

Historic Generators:
Receive Date: 20060629
Handler Name: LONDONS AUTOMOTIVE INC.
Federal Waste Generator Description: Not a generator, verified
State District Owner: Not reported
Large Quantity Handler of Universal Waste: No
Recognized Trader Importer: No
Recognized Trader Exporter: No
Spent Lead Acid Battery Importer: No
Spent Lead Acid Battery Exporter: No
Current Record: Yes
Non Storage Recycler Activity: Not reported
Electronic Manifest Broker: Not reported

List of NAICS Codes and Descriptions:
NAICS Codes: No NAICS Codes Found

Has the Facility Received Notices of Violations:
Found Violation: No
Agency Which Determined Violation: Not reported
Violation Short Description: Not reported
Date Violation was Determined: Not reported
Actual Return to Compliance Date: Not reported
Return to Compliance Qualifier: Not reported
Violation Responsible Agency: Not reported
Scheduled Compliance Date: Not reported
Enforcement Identifier: Not reported
Date of Enforcement Action: Not reported
Enforcement Responsible Agency: Not reported
Enforcement Docket Number: Not reported
Enforcement Attorney: Not reported
Corrective Action Component: Not reported
Appeal Initiated Date: Not reported
Appeal Resolution Date: Not reported
Disposition Status Date: Not reported
Disposition Status: Not reported
Disposition Status Description: Not reported
Consent/Final Order Sequence Number: Not reported
Consent/Final Order Respondent Name: Not reported
Consent/Final Order Lead Agency: Not reported
Enforcement Type: Not reported
Enforcement Responsible Person: Not reported
Enforcement Responsible Sub-Organization: Not reported
SEP Sequence Number: Not reported
SEP Expenditure Amount: Not reported
SEP Scheduled Completion Date: Not reported
SEP Actual Date: Not reported
SEP Defaulted Date: Not reported
SEP Type: Not reported
SEP Type Description: Not reported
Proposed Amount: Not reported
Final Monetary Amount: Not reported

LONDONS AUTOMOTIVE INC. (Continued) **1015748673**

Paid Amount:	Not reported
Final Count:	Not reported
Final Amount:	Not reported

Evaluation Action Summary:

Evaluation Date:	20060508
Evaluation Responsible Agency:	State
Found Violation:	No
Evaluation Type Description:	COMPLIANCE ASSISTANCE VISIT
Evaluation Responsible Person Identifier:	OREGH
Evaluation Responsible Sub-Organization:	WR
Actual Return to Compliance Date:	Not reported
Scheduled Compliance Date:	Not reported
Date of Request:	Not reported
Date Response Received:	Not reported
Request Agency:	Not reported
Former Citation:	Not reported

DC523 **HEATING OIL TANK** **OR LUST** **S117365162**
WSW **1235 NW 11TH ST** **OR LUST HOT** **N/A**
1/8-1/4 **CORVALLIS, OR 97330**
0.246 mi.
1300 ft. **Site 1 of 2 in cluster DC**

Actual:
232 ft.

Focus Map:
6

LUST:

Name:	HEATING OIL TANK
Address:	1235 NW 11TH ST
City,State,Zip:	CORVALLIS, OR 97330
Region:	Western Region
Facility ID:	02-14-1008
Cleanup Received Date:	07/30/2014
Cleanup Start Date:	Not reported
Cleanup Complete Date:	**02/25/2015**
Decode for Region:	**West Region**

LUST HOT:

Log Number:	02-14-1008
Facility ID:	Not reported
Name:	HEATING OIL TANK
Address:	1235 NW 11TH ST
City,State,Zip:	CORVALLIS, OR 97330
URL:	http://www.deq.state.or.us/Webdocs/Forms/Output/FPController.ashx?SourceId=02-14-1008&SourceIdType=12

DD524 **HEATING OIL TANK** **OR LUST** **S107844732**
West **1425 NW 11TH ST** **N/A**
1/8-1/4 **CORVALLIS, OR 97330**
0.248 mi.
1308 ft. **Site 1 of 3 in cluster DD**

Actual:
231 ft.

Focus Map:
6

LUST:

Name:	HEATING OIL TANK
Address:	1425 NW 11TH ST
City,State,Zip:	CORVALLIS, OR 97330

HEATING OIL TANK (Continued) **S107844732**

Region: Western Region
Facility ID: 02-06-0157
Cleanup Received Date: 01/26/2006
Cleanup Start Date: 01/27/2006
Cleanup Complete Date: 08/17/2006
Decode for Region: West Region

525
East
1/8-1/4
0.248 mi.
1309 ft.

HEATING OIL TANK **OR LUST S130202903**
720 SE BRIDGEWAY AVE **OR LUST HOT N/A**
CORVALLIS, OR 97333

Actual:
232 ft.

Focus Map:
12

LUST:
Name: HEATING OIL TANK
Address: 720 SE BRIDGEWAY AVE
City,State,Zip: CORVALLIS, OR 97333
Region: Western Region
Facility ID: 02-23-0007
Cleanup Received Date: 01/06/2023
Cleanup Start Date: Not reported
Cleanup Complete Date: 03/15/2023
Decode for Region: West Region

LUST HOT:
Log Number: 02-23-0007
Facility ID: Not reported
Name: HEATING OIL TANK
Address: 720 SE BRIDGEWAY AVE
City,State,Zip: CORVALLIS, OR 97333
URL: http://www.deq.state.or.us/Webdocs/Forms/Output/FPController.ashx?SourceId=02-23-0007&SourceIdType=12

DB526
West
1/8-1/4
0.248 mi.
1311 ft.

FRED PRICE OIL **OR LUST S120413958**
1045 NW 9TH ST **N/A**
CORVALLIS, OR 97330

Site 3 of 4 in cluster DB

Actual:
228 ft.

Focus Map:
6

LUST:
Name: FRED PRICE OIL
Address: 1045 NW 9TH ST
City,State,Zip: CORVALLIS, OR 97330
Region: Western Region
Facility ID: 02-91-4325
Cleanup Received Date: 10/16/1991
Cleanup Start Date: 10/16/1991
Cleanup Complete Date: 05/24/2004
Decode for Region: West Region

DB527 **FRED PRICE OIL** **UST FINDER RELEASE** **1028967169**
West **1045 NW 9TH ST** **N/A**
1/8-1/4 **CORVALLIS, OR 97330**
0.248 mi.
1311 ft. **Site 4 of 4 in cluster DB**

Actual: **228 ft.**
Focus Map: **6**

UST FINDER RELEASE:

Object ID:	332659
Facility ID:	Not reported
Lust ID:	OR26-90-0270
Name:	FRED PRICE OIL
Address:	1045 NW 9TH ST
City,State,Zip:	CORVALLIS, OR 97330
Address Match Type:	PointAddress
Reported Date:	1990/08/01 15:59:59+00
Status:	No Further Action
Substance:	Not reported
Population within 1500ft:	709
Domestic Wells within 1500ft:	0
Land Use:	Developed, Medium Intensity
Within SPA:	Yes
SPA PWS Facility ID:	OR4100003_11797
SPA Water Type:	SW - SurRELEASEe Water
SPA Facility Type:	IN - Intake
SPA HUC12:	170900030609
Within WHPA:	No
WHPA PWS Facility ID:	Not reported
WHPA Water Type:	Not reported
WHPA Facility Type:	Not reported
WHPA HUC12:	Not reported
Within 100yr Floodplain:	No
Tribe:	Not reported
EPA Region:	10
NFA Letter 1:	Not reported
NFA Letter 2:	Not reported
NFA Letter 3:	Not reported
NFA Letter 4:	Not reported
Closed With Residual Contaminate:	Not reported
Coordinate Source:	Geocode
X Coord:	-123.26235
Y Coord:	44.57525
Latitude:	44.5752499999999
Longitude:	-123.262349999999

DD528 **HEATING OIL TANK** **OR LUST** **S104657554**
West **1437 NW 11TH STREET** **OR LUST HOT** **N/A**
1/4-1/2 **CORVALLIS, OR 97333**
0.250 mi.
1321 ft. **Site 2 of 3 in cluster DD**

Actual: **231 ft.**
Focus Map: **6**

LUST:

Name:	HEATING OIL TANK
Address:	1437 NW 11TH STREET
City,State,Zip:	CORVALLIS, OR 97333
Region:	Western Region
Facility ID:	02-00-5265
Cleanup Received Date:	07/11/2000
Cleanup Start Date:	07/11/2000
Cleanup Complete Date:	**08/10/2000**
Decode for Region:	**West Region**

HEATING OIL TANK (Continued) **S104657554**

LUST HOT:
Log Number: 02-00-5265
Facility ID: Not reported
Name: HEATING OIL TANK
Address: 1437 NW 11TH STREET
City,State,Zip: CORVALLIS, OR 97333
URL: http://www.deq.state.or.us/Webdocs/Forms/Output/FPController.ashx?SourceId=02-00-5265&SourceIdType=12

DE529 **HEATING OIL TANK** **OR LUST** **S107134772**
East **685 SE VERA AVE** **N/A**
1/4-1/2 **CORVALLIS, OR 97333**
0.255 mi.
1345 ft. **Site 1 of 2 in cluster DE**

Actual:
229 ft.

Focus Map:
12

LUST:
Name: HEATING OIL TANK
Address: 685 SE VERA AVE
City,State,Zip: CORVALLIS, OR 97333
Region: Western Region
Facility ID: 02-05-0596
Cleanup Received Date: 03/30/2005
Cleanup Start Date: 03/31/2005
Cleanup Complete Date: 07/14/2005
Decode for Region: West Region

DC530 **HEATING OIL TANK** **OR LUST** **S103839773**
WSW **1225 NW 11TH ST** **OR LUST HOT** **N/A**
1/4-1/2 **CORVALLIS, OR 97330**
0.255 mi.
1348 ft. **Site 2 of 2 in cluster DC**

Actual:
232 ft.

Focus Map:
6

LUST:
Name: HEATING OIL TANK
Address: 1225 NW 11TH ST
City,State,Zip: CORVALLIS, OR 97330
Region: Western Region
Facility ID: 02-99-4022
Cleanup Received Date: 02/23/1999
Cleanup Start Date: 01/19/1999
Cleanup Complete Date: 09/09/2014
Decode for Region: West Region

LUST HOT:
Log Number: 02-99-4022
Facility ID: Not reported
Name: HEATING OIL TANK
Address: 1225 NW 11TH ST
City,State,Zip: CORVALLIS, OR 97330
URL: http://www.deq.state.or.us/Webdocs/Forms/Output/FPController.ashx?SourceId=02-99-4022&SourceIdType=12

DF531 **SUNNYBROOK DAIRY** **OR LUST** **S120413959**
WNW **1025 NW 9TH ST** **OR HSIS** **N/A**
1/4-1/2 **CORVALLIS, OR 97330**
0.256 mi.
1350 ft. **Site 1 of 2 in cluster DF**

Actual:
228 ft.

Focus Map:
6

LUST:

Name:	SUNNYBROOK DAIRY
Address:	1025 NW 9TH ST
City,State,Zip:	CORVALLIS, OR 97330
Region:	Western Region
Facility ID:	02-91-4326
Cleanup Received Date:	10/16/1991
Cleanup Start Date:	10/16/1991
Cleanup Complete Date:	**05/24/2004**
Decode for Region:	**West Region**

HSIS:

Name:	TAYLOR STREET OVENS
Address:	1025 NW 9TH ST
City,State,Zip:	SUITE STE C CORVALLIS, OR 97330
Facility ID:	60868
Department Or Division Of Company:	Not reported
Chemical Is Extremely Hazardous Substance (EHS:	Not reported
Contains 112R:	Not reported
Facility Has Written Emergency Plan:	Not reported
NAICS Code 1:	Not reported
NAICS Desc 1:	Not reported
NAICS Code 2:	Not reported
NAICS Desc 2:	Not reported
Manager Name:	Not reported
Business Phone:	Not reported
Mailing Address:	Not reported
Mailing City:	Not reported
Mailing State:	Not reported
Mailing Zip:	Not reported
No. of Employees:	Not reported
Day Phone:	Not reported
Placard:	Not reported
Fire Dept Code:	Not reported
FD:	CORVALLIS FD
Sprinkler System:	Not reported
Emergency Contact:	Not reported
Emergency Procedure:	Not reported
Business Type:	Not reported
Facility Type:	Private
Department:	CORNERSTONES ASSOCIATES
Status:	INACTIVE
Latitude:	44.5748
Longitude:	-123.262
Status TRI:	Active
Status RMP:	Active
Status PSM:	Active
Status CR2K:	Inactive
Status 302:	Active
Owner Name:	Kenneth Smith
Last Reported ID:	94983
Case Number:	130498225
Chemical Name:	Not reported

SUNNYBROOK DAIRY (Continued) **S120413959**

EHS Name:	Not reported
Is Pure:	Yes
Is Mix:	No
Is EHS:	Not reported
Mixture Component:	Not reported
Maximum Daily Amount Code:	11
Maximum Daily Amount Unit:	lbs
Chemical Added Date:	05/05/2017
Is Chem PSM:	No
Is Chem 112R:	No
Is Chem 302:	No
Is Pesticide:	No
Is Fertilizer:	No
Physical State:	Solid
UNNA Number:	N/A
NFPA Health:	0
NFPA Flammability:	1
NFPA Reactivity:	0
NFPA Special Notice:	N/A
Hazards:	Physical Combustive
Number of Days Onsite:	365
Year:	2022

Case Number:	N/A
Chemical Name:	FLOUR
EHS Name:	Not reported
Is Pure:	No
Is Mix:	Yes
Is EHS:	Not reported
Mixture Component:	Not reported
Maximum Daily Amount Code:	11
Maximum Daily Amount Unit:	lbs
Chemical Added Date:	05/05/2017
Is Chem PSM:	No
Is Chem 112R:	No
Is Chem 302:	No
Is Pesticide:	No
Is Fertilizer:	No
Physical State:	Solid
UNNA Number:	Not reported
NFPA Health:	Not reported
NFPA Flammability:	Not reported
NFPA Reactivity:	Not reported
NFPA Special Notice:	Not reported
Hazards:	Physical Combustive
Number of Days Onsite:	365
Year:	2019

Chemical:

Chemical Name:	FLOUR
Physical Description:	SOLID
Case Number:	Not reported
Facility Id:	060868
Physical State Of The Substance:	1
Average Amount Possessed During The Year Code:	11
Maximum Amount Possessed During The Year Code:	11
Applicable Unit Of Measure Code:	1

SUNNYBROOK DAIRY (Continued) **S120413959**

Description Of The Unit Of Measure:	POUNDS
Type Code:	J
Description:	BAG
Type Code:	E
Temperature Description:	PLASTIC OR NON-METALLIC DRUM
Pressure of Code:	1
Pressure Description:	NORMAL PRESSURE
Pressure of Code:	1
Pressure Description:	NORMAL PRESSURE
Temperature Description:	NORMAL TEMPERATURE
Temperature of The Hazardous Substance Code:	4
Temperature Description:	NORMAL TEMPERATURE
Temperature of The Hazardous Substance Code:	4
Days Hazardous Substance On Site During Year:	365
Is The Substance Protected A Trade Secret:	False
Description Of The Max Qnty Code:	500-999
Description Of The Avg Qnty Code:	500-999
Most Hazardous Ingridient:	WHEAT
United Nations/north America 4 Digit Class Number:	Not reported
Hazard Rank:	1
EHS Ingredient:	Not reported
Substance Pure:	False
Substance Mix:	True
First Hazardous Class Code For Chemical:	Miscellaneous Hazardous Material
Second Hazardous Class Code For Chemical:	Not reported
Third Hazardous Class Code For Chemical:	Not reported
Hazard Class 1 Of The Chemical:	9.0
Hazard Class 2 Of The Chemical:	Not reported
Hazard Class 3 Of The Chemical:	Not reported

DF532 **SUNNYBROOK DAIRY** **UST FINDER RELEASE** **1029113249**
WNW **1025 NW 9TH ST** **N/A**
1/4-1/2 **CORVALLIS, OR 97330**
0.256 mi.
1350 ft. **Site 2 of 2 in cluster DF**

Actual:
228 ft.

Focus Map:
6

UST FINDER RELEASE:

Object ID:	332657
Facility ID:	Not reported
Lust ID:	OR15-13-1035
Name:	SUNNYBROOK DAIRY
Address:	1025 NW 9TH ST
City,State,Zip:	CORVALLIS, OR 97330
Address Match Type:	PointAddress
Reported Date:	2013/07/25 15:59:59+00
Status:	No Further Action
Substance:	Not reported
Population within 1500ft:	746
Domestic Wells within 1500ft:	0
Land Use:	Developed, High Intensity
Within SPA:	Yes
SPA PWS Facility ID:	OR4100003_11797
SPA Water Type:	SW - SurRELEASEe Water
SPA Facility Type:	IN - Intake
SPA HUC12:	170900030609
Within WHPA:	No
WHPA PWS Facility ID:	Not reported
WHPA Water Type:	Not reported

SUNNYBROOK DAIRY (Continued) **1029113249**

WHPA Facility Type:	Not reported
WHPA HUC12:	Not reported
Within 100yr Floodplain:	No
Tribe:	Not reported
EPA Region:	10
NFA Letter 1:	Not reported
NFA Letter 2:	Not reported
NFA Letter 3:	Not reported
NFA Letter 4:	Not reported
Closed With Residual Contaminate:	Not reported
Coordinate Source:	Geocode
X Coord:	-123.26256
Y Coord:	44.57487
Latitude:	44.5748699999999
Longitude:	-123.262559999999

DG533 **HEATING OIL TANK** **OR LUST** **S104657539**
WNW **1451 NW 11TH ST** **OR LUST HOT** **N/A**
1/4-1/2 **CORVALLIS, OR 97330**
0.257 mi.
1355 ft. **Site 1 of 4 in cluster DG**

Actual:
231 ft.

Focus Map:
6

LUST:

Name:	HEATING OIL TANK
Address:	1451 NW 11TH ST
City,State,Zip:	CORVALLIS, OR 97330
Region:	Western Region
Facility ID:	02-00-4051
Cleanup Received Date:	03/22/2000
Cleanup Start Date:	03/22/2000
Cleanup Complete Date:	**06/27/2000**
Decode for Region:	**West Region**

LUST HOT:

Log Number:	02-00-4051
Facility ID:	Not reported
Name:	HEATING OIL TANK
Address:	1451 NW 11TH ST
City,State,Zip:	CORVALLIS, OR 97330
URL:	http://www.deq.state.or.us/Webdocs/Forms/Output/FPController.ashx?SourceId=02-00-4051&SourceIdType=12

DH534 **CLEMENS SITE** **OR LUST** **S105154707**
South **535 S 19TH ST** **N/A**
1/4-1/2 **PHILOMATH, OR 97370**
0.259 mi.
1366 ft. **Site 1 of 2 in cluster DH**

Actual:
280 ft.

Focus Map:
15

LUST:

Name:	CLEMENS SITE
Address:	535 S 19TH ST
City,State,Zip:	PHILOMATH, OR 97370
Region:	Western Region
Facility ID:	02-99-4129
Cleanup Received Date:	09/01/1999
Cleanup Start Date:	08/13/1999

CLEMENS SITE (Continued) **S105154707**

Cleanup Complete Date: 05/22/2003
Decode for Region: West Region

DH535 **CLEMENS SITE** **UST FINDER RELEASE** **1028938213**
South **535 S 19TH ST** **N/A**
1/4-1/2 **PHILOMATH, OR 97370**
0.259 mi.
1366 ft. **Site 2 of 2 in cluster DH**

Actual:
280 ft.

Focus Map:
15

UST FINDER RELEASE:

Object ID:	332203
Facility ID:	Not reported
Lust ID:	OR26-92-0322
Name:	CLEMENS SITE
Address:	535 S 19TH ST
City,State,Zip:	PHILOMATH, OR 97370
Address Match Type:	PointAddress
Reported Date:	1992/11/16 15:59:59+00
Status:	No Further Action
Substance:	Not reported
Population within 1500ft:	676
Domestic Wells within 1500ft:	22
Land Use:	Developed, Low Intensity
Within SPA:	Yes
SPA PWS Facility ID:	OR4100003_11797
SPA Water Type:	SW - SurRELEASEe Water
SPA Facility Type:	IN - Intake
SPA HUC12:	170900030609
Within WHPA:	No
WHPA PWS Facility ID:	Not reported
WHPA Water Type:	Not reported
WHPA Facility Type:	Not reported
WHPA HUC12:	Not reported
Within 100yr Floodplain:	No
Tribe:	Not reported
EPA Region:	10
NFA Letter 1:	Not reported
NFA Letter 2:	Not reported
NFA Letter 3:	Not reported
NFA Letter 4:	Not reported
Closed With Residual Contaminate:	Not reported
Coordinate Source:	Geocode
X Coord:	-123.35902
Y Coord:	44.5363800000001
Latitude:	44.53638
Longitude:	-123.35902

DE536 **EVANITE BATTERY SEPARATOR PLANT** **SEMS-ARCHIVE** **1003880230**
East **1120 SE CRYSTAL LK DR** **ORD049427271**
1/4-1/2 **CORVALLIS, OR 97330**
0.260 mi.
1374 ft. **Site 2 of 2 in cluster DE**

Actual:
228 ft.

Focus Map:
12

SEMS Archive:

Site ID:	1000417
EPA ID:	ORD049427271
Name:	EVANITE BATTERY SEPARATOR PLANT
Address:	1120 SE CRYSTAL LK DR
Address 2:	Not reported
City,State,Zip:	CORVALLIS, OR 97330
Cong District:	04
FIPS Code:	41003
FF:	N
NPL:	Not on the NPL
Non NPL Status:	NFRAP-Site does not qualify for the NPL based on existing information

SEMS Archive Detail:

Region:	10
Site ID:	1000417
EPA ID:	ORD049427271
Site Name:	EVANITE BATTERY SEPARATOR PLANT
NPL:	N
FF:	N
OU:	00
Action Code:	VS
Action Name:	ARCH SITE
SEQ:	1
Start Date:	Not reported
Finish Date:	1987-11-25 05:00:00
Qual:	Not reported
Current Action Lead:	EPA Perf In-Hse

Region:	10
Site ID:	1000417
EPA ID:	ORD049427271
Site Name:	EVANITE BATTERY SEPARATOR PLANT
NPL:	N
FF:	N
OU:	00
Action Code:	PA
Action Name:	PA
SEQ:	1
Start Date:	1987-10-26 05:00:00
Finish Date:	1987-11-25 05:00:00
Qual:	N
Current Action Lead:	EPA Perf

Region:	10
Site ID:	1000417
EPA ID:	ORD049427271
Site Name:	EVANITE BATTERY SEPARATOR PLANT
NPL:	N
FF:	N
OU:	00
Action Code:	DS
Action Name:	DISCVRY
SEQ:	1

EVANITE BATTERY SEPARATOR PLANT (Continued) **1003880230**

Start Date:	1981-06-01 04:00:00
Finish Date:	1981-06-01 04:00:00
Qual:	Not reported
Current Action Lead:	EPA Perf
Region:	10
Site ID:	1000417
EPA ID:	ORD049427271
Site Name:	EVANITE BATTERY SEPARATOR PLANT
NPL:	N
FF:	N
OU:	01
Action Code:	SC
Action Name:	RCRA DD
SEQ:	1
Start Date:	Not reported
Finish Date:	1990-03-23 05:00:00
Qual:	Not reported
Current Action Lead:	EPA Perf

DI537 **MODERN FREEZING & STORAGE** **OR LUST** **U000434382**
WNW **925 NW 9TH** **OR UST** **N/A**
1/4-1/2 **CORVALLIS, OR 97330**
0.260 mi.
1375 ft. **Site 1 of 2 in cluster DI**

Actual:
228 ft.

Focus Map:
6

LUST:

Name:	MODERN FREEZE & STORAGE
Address:	925 NW 9TH
City,State,Zip:	CORVALLIS, OR 97330
Region:	Western Region
Facility ID:	02-91-4151
Cleanup Received Date:	01/19/1991
Cleanup Start Date:	01/19/1991
Cleanup Complete Date:	**06/28/1993**
Decode for Region:	**West Region**

UST:

Name:	MODERN FREEZING & STORAGE
Address:	925 NW 9TH
City:	CORVALLIS
Facility ID:	10621
Facility Telephone:	(503) 563-3422
Permittee Name:	CORPORATION PRES
Number of Permitted Tanks:	Not reported
Active Tanks:	Not reported
Decommissioned Tanks:	2
Number of Tanks:	2

DI538 **MODERN FREEZE & STORAGE** **UST FINDER RELEASE** **1029044714**
WNW **925 NW 9TH** **N/A**
1/4-1/2 **CORVALLIS, OR 97330**
0.260 mi.
1375 ft. **Site 2 of 2 in cluster DI**

Actual:
228 ft.

Focus Map:
6

UST FINDER RELEASE:

Object ID:	332653
Facility ID:	Not reported
Lust ID:	OR03-02-0012
Name:	MODERN FREEZE & STORAGE
Address:	925 NW 9TH
City,State,Zip:	CORVALLIS, OR 97330
Address Match Type:	StreetAddress
Reported Date:	2002/03/15 15:59:59+00
Status:	No Further Action
Substance:	Not reported
Population within 1500ft:	1031
Domestic Wells within 1500ft:	0
Land Use:	Developed, Medium Intensity
Within SPA:	Yes
SPA PWS Facility ID:	OR4100003_11797
SPA Water Type:	SW - SurRELEASEe Water
SPA Facility Type:	IN - Intake
SPA HUC12:	170900030609
Within WHPA:	No
WHPA PWS Facility ID:	Not reported
WHPA Water Type:	Not reported
WHPA Facility Type:	Not reported
WHPA HUC12:	Not reported
Within 100yr Floodplain:	Yes
Tribe:	Not reported
EPA Region:	10
NFA Letter 1:	Not reported
NFA Letter 2:	Not reported
NFA Letter 3:	Not reported
NFA Letter 4:	Not reported
Closed With Residual Contaminate:	Not reported
Coordinate Source:	Geocode
X Coord:	-123.26315
Y Coord:	44.5737500000001
Latitude:	44.5737499999999
Longitude:	-123.263149999999

DG539 **HEATING OIL TANK** **OR LUST** **S113230700**
WNW **1505 NW 11TH ST** **OR LUST HOT** **N/A**
1/4-1/2 **CORVALLIS, OR 97330**
0.261 mi.
1380 ft. **Site 2 of 4 in cluster DG**

Actual:
231 ft.

Focus Map:
6

LUST:

Name:	HEATING OIL TANK
Address:	1505 NW 11TH ST
City,State,Zip:	CORVALLIS, OR 97330
Region:	Western Region
Facility ID:	02-12-1537
Cleanup Received Date:	12/12/2012
Cleanup Start Date:	Not reported
Cleanup Complete Date:	**01/08/2013**
Decode for Region:	**West Region**

HEATING OIL TANK (Continued) **S113230700**

LUST HOT:
Log Number: 02-12-1537
Facility ID: Not reported
Name: HEATING OIL TANK
Address: 1505 NW 11TH ST
City,State,Zip: CORVALLIS, OR 97330
URL: http://www.deq.state.or.us/Webdocs/Forms/Output/FPController.ashx?SourceId=02-12-1537&SourceIdType=12

---

540 East 1/4-1/2 0.262 mi. 1381 ft. **HEATING OIL TANK** **OR LUST S118140401**
1440 SE VICA WAY **OR LUST HOT N/A**
CORVALLIS, OR 97333

Actual: 232 ft.
Focus Map: 12

LUST:
Name: HEATING OIL TANK
Address: 1440 SE VICA WAY
City,State,Zip: CORVALLIS, OR 97333
Region: Western Region
Facility ID: 02-15-0759
Cleanup Received Date: 06/05/2015
Cleanup Start Date: Not reported
Cleanup Complete Date: 07/31/2015
Decode for Region: West Region

LUST HOT:
Log Number: 02-15-0759
Facility ID: Not reported
Name: HEATING OIL TANK
Address: 1440 SE VICA WAY
City,State,Zip: CORVALLIS, OR 97333
URL: http://www.deq.state.or.us/Webdocs/Forms/Output/FPController.ashx?SourceId=02-15-0759&SourceIdType=12

DA541 West 1/4-1/2 0.262 mi. 1382 ft. **HEATING OIL TANK** **OR LUST S118452157**
1340 NW 11TH ST **OR LUST HOT N/A**
CORVALLIS, OR 97330
Site 3 of 3 in cluster DA

Actual: 232 ft.
Focus Map: 6

LUST:
Name: HEATING OIL TANK
Address: 1340 NW 11TH ST
City,State,Zip: CORVALLIS, OR 97330
Region: Western Region
Facility ID: 02-15-1429
Cleanup Received Date: 10/07/2015
Cleanup Start Date: Not reported
Cleanup Complete Date: 11/02/2015
Decode for Region: West Region

LUST HOT:
Log Number: 02-15-1429
Facility ID: Not reported

HEATING OIL TANK (Continued) **S118452157**

Name: HEATING OIL TANK
Address: 1340 NW 11TH ST
City,State,Zip: CORVALLIS, OR 97330
URL: http://www.deq.state.or.us/Webdocs/Forms/Output/FPController.ashx?SourceId=02-15-1429&SourceIdType=12

DJ542 **PHILOMATH - WILLAMETTE INDUSTRIES** **US BROWNFIELDS** **1027609286**
West **126 13TH ST S** **N/A**
1/4-1/2 **PHILOMATH, OR 97370**
0.263 mi.
1391 ft. **Site 1 of 2 in cluster DJ**

Actual:
279 ft.

Focus Map:
14

US BROWNFIELDS:

Name:	PHILOMATH - WILLAMETTE INDUSTRIES
Address:	126 13TH ST S
Recipient name:	Oregon Economic & Community Development Department
Grant type:	Assessment
Property Number:	-
Parcel size:	178.80000000000001
Latitude:	44.540134999999999
Longitude:	-123.368594
Highlights:	Former Use: MILL
Start Date:	-
Redev Completition Date:	-
Completed Date:	-
Acres Cleaned Up:	-
Cleanup Funding:	-
Cleanup Funding Source:	-
Assessment Funding:	-
Assessment Funding Source:	-
Redevelopment Funding:	-
Redev. Funding Source:	-
Redev. Funding Entity Name:	-
Redevelopment Start Date:	-
Assessment Funding Entity:	-
Cleanup Funding Entity:	-
Grant Type:	-
Accomplishment Type:	Phase I Environmental Assessment
Cooperative Agreement Number:	98093901
Start Date:	9/30/1997
Ownership Entity:	-
Completion Date:	9/30/1997
Current Owner:	-
Cleanup Required:	-
Video Available:	-
Photo Available:	-
Institutional Controls Required:	-
IC Category Proprietary Controls:	-
IC Cat. Info. Devices:	-
IC Cat. Gov. Controls:	-
IC Cat. Enforcement Permit Tools:	-
IC in place date:	-
IC in place:	U
State/tribal program date:	-
State/tribal program ID:	-
Contaminant Found:	Not reported
Contaminant Cleanup:	Not reported
Media Affected:	Not reported

PHILOMATH - WILLAMETTE INDUSTRIES (Continued) **1027609286**

Media Cleanup:	Not reported
Num. of cleanup and re-dev. jobs:	-
Past use greenspace acreage:	-
Past use residential acreage:	-
Past use commercial acreage:	Not reported
Past use industrial acreage:	-
Future use greenspace acreage:	-
Future use residential acreage:	-
Future use commercial acreage:	-
Future use industrial acreage:	-
Future Use: Multistory	-
Past Use: Multistory	-
Property Description:	MILL
Below Poverty Number:	Not reported
Below Poverty Percent:	Not reported
Meidan Income:	Not reported
Meidan Income Number:	Not reported
Meidan Income Percent:	Not reported
Vacant Housing Number:	Not reported
Vacant Housing Percent:	Not reported
Unemployed Number:	Not reported
Unemployed Percent:	Not reported

DK543 **CITY OF PHILOMATH** **UST FINDER** **1028647323**
South **401 S 16TH** **UST FINDER RELEASE** **N/A**
1/4-1/2 **PHILOMATH, OR 97370**
0.264 mi.
1395 ft. **Site 1 of 2 in cluster DK**

Actual:
269 ft.

Focus Map:
14

UST FINDER:

Object ID:	698744
Facility ID:	OR7704
Name:	CITY OF PHILOMATH
Address:	401 S 16TH
City,State,Zip:	PHILOMATH, OR 97370
Address Match Type:	PointAddress
Open USTs:	0
Closed USTs:	1
TOS USTs:	0
Population 1500ft:	824
Private Wells 1500ft:	26
Within 100yr Floodplain:	No
Land Use:	Developed, Low Intensity
Within SPA:	Yes
SPA PWS Facility ID:	OR4100003_11797
SPA Water Type:	SW - Surface Water
SPA Facility Type:	IN - Intake
SPA HUC12:	170900030609
Within WHPA:	Yes
WHPA PWS Facility ID:	OR4195353_22475
WHPA Water Type:	GW - Ground water
WHPA Facility Type:	WL - Well
WHPA HUC12:	170900030205
Facility Status:	Closed UST(s)
Date of Last Inspection:	Not reported
EPA Region:	10
Tribe:	Not reported
Coordinate Source:	Geocode

CITY OF PHILOMATH (Continued) **1028647323**

X Coord: -123.363421461
Y Coord: 44.5367829130001
Latitude: 44.536782912517
Longitude: -123.36342146099

UST FINDER:
Object ID: 1559363
Facility ID: OR7704
Tank ID: OR7704_1
Tank Status: Closed
Installation Date: 1977/04/28 16:00:00+00
Removal Date: 1990/01/23 15:59:59+00
Tank Capacity: 400
Substances: Gasoline
Tank Wall Type: Not reported

UST FINDER RELEASE:
Object ID: 332183
Facility ID: Not reported
Lust ID: OR34-90-0503
Name: CITY OF PHILOMATH
Address: 401 S 16TH
City,State,Zip: PHILOMATH, OR 97370
Address Match Type: PointAddress
Reported Date: 1990/12/27 15:59:59+00
Status: No Further Action
Substance: Not reported
Population within 1500ft: 823
Domestic Wells within 1500ft: 26
Land Use: Developed, Low Intensity
Within SPA: Yes
SPA PWS Facility ID: OR4100003_11797
SPA Water Type: SW - SurRELEASEe Water
SPA Facility Type: IN - Intake
SPA HUC12: 170900030609
Within WHPA: Yes
WHPA PWS Facility ID: OR4195353_22475
WHPA Water Type: GW - Ground water
WHPA Facility Type: WL - Well
WHPA HUC12: 170900030205
Within 100yr Floodplain: No
Tribe: Not reported
EPA Region: 10
NFA Letter 1: Not reported
NFA Letter 2: Not reported
NFA Letter 3: Not reported
NFA Letter 4: Not reported
Closed With Residual Contaminate: Not reported
Coordinate Source: Geocode
X Coord: -123.36342
Y Coord: 44.5367800000001
Latitude: 44.53678
Longitude: -123.36342

DK544 **CITY OF PHILOMATH** **OR LUST** **U000434801**
South **401 S 16TH** **OR UST** **N/A**
1/4-1/2 **PHILOMATH, OR 97370**
0.264 mi.
1395 ft. **Site 2 of 2 in cluster DK**

Actual:
269 ft.

Focus Map:
14

LUST:

Name:	CITY OF PHILOMATH
Address:	401 S 16TH
City,State,Zip:	PHILOMATH, OR 97370
Region:	Western Region
Facility ID:	02-90-4015
Cleanup Received Date:	01/22/1990
Cleanup Start Date:	01/22/1990
Cleanup Complete Date:	**09/30/2003**
Decode for Region:	**West Region**

UST:

Name:	CITY OF PHILOMATH
Address:	401 S 16TH
City:	PHILOMATH
Facility ID:	7704
Facility Telephone:	(503)929-3579
Permittee Name:	DICK CLARK, PUBLIC WORKS SUPERINTENDENT
Number of Permitted Tanks:	Not reported
Active Tanks:	Not reported
Decommissioned Tanks:	1
Number of Tanks:	1

---

545 **HEATING OIL TANK** **OR LUST** **S105154681**
WNW **221 SW 9TH** **OR LUST HOT** **N/A**
1/4-1/2 **CORVALLIS, OR 97330**
0.264 mi.
1396 ft.

Actual:
234 ft.

Focus Map:
12

LUST:

Name:	HEATING OIL TANK
Address:	221 SW 9TH
City,State,Zip:	CORVALLIS, OR 97330
Region:	Western Region
Facility ID:	02-01-6896
Cleanup Received Date:	09/02/2001
Cleanup Start Date:	09/01/2001
Cleanup Complete Date:	**10/12/2001**
Decode for Region:	**West Region**

LUST HOT:

Log Number:	2/1/6896
Facility ID:	Not reported
Name:	HEATING OIL TANK
Address:	221 SW 9TH
City,State,Zip:	CORVALLIS, OR 97330
URL:	http://www.deq.state.or.us/Webdocs/Forms/Output/FPController.ashx?SourceId=02-01-6896&SourceIdType=12

546
WNW
1/4-1/2
0.265 mi.
1401 ft.

HEATING OIL TANK
445 NW 9TH ST
CORVALLIS, OR 97330

OR LUST **S123665752**
N/A

Actual:
230 ft.

Focus Map:
6

LUST:

Name:	HEATING OIL TANK
Address:	445 NW 9TH ST
City,State,Zip:	CORVALLIS, OR 97330
Region:	Western Region
Facility ID:	02-18-1030
Cleanup Received Date:	09/03/2018
Cleanup Start Date:	Not reported
Cleanup Complete Date:	**08/05/2020**
Decode for Region:	**West Region**

547
WNW
1/4-1/2
0.268 mi.
1413 ft.

HEATING OIL TANK
135 NW 9TH
CORVALLIS, OR 97333

OR LUST **S100498624**
OR LUST HOT **N/A**

Actual:
232 ft.

Focus Map:
6

LUST:

Name:	HEATING OIL TANK
Address:	135 NW 9TH
City,State,Zip:	CORVALLIS, OR 97333
Region:	Western Region
Facility ID:	02-91-4076
Cleanup Received Date:	03/05/1991
Cleanup Start Date:	03/05/1991
Cleanup Complete Date:	**03/17/1993**
Decode for Region:	**West Region**

LUST HOT:

Log Number:	02-91-4076
Facility ID:	Not reported
Name:	HEATING OIL TANK
Address:	135 NW 9TH
City,State,Zip:	CORVALLIS, OR 97333
URL:	http://www.deq.state.or.us/Webdocs/Forms/Output/FPController.ashx?SourceId=02-91-4076&SourceIdType=12

DD548
West
1/4-1/2
0.270 mi.
1424 ft.

HEATING OIL TANK
1418 NW 11TH ST
CORVALLIS, OR 97330
Site 3 of 3 in cluster DD

OR LUST **S108246968**
OR LUST HOT **N/A**

Actual:
232 ft.

Focus Map:
6

LUST:

Name:	HEATING OIL TANK
Address:	1418 NW 11TH ST
City,State,Zip:	CORVALLIS, OR 97330
Region:	Western Region
Facility ID:	02-06-1724
Cleanup Received Date:	09/26/2006
Cleanup Start Date:	09/27/2006
Cleanup Complete Date:	**11/15/2006**

HEATING OIL TANK (Continued) **S108246968**

Decode for Region: **West Region**

LUST HOT:
Log Number: 02-06-1724
Facility ID: Not reported
Name: HEATING OIL TANK
Address: 1418 NW 11TH ST
City,State,Zip: CORVALLIS, OR 97330
URL: http://www.deq.state.or.us/Webdocs/Forms/Output/FPController.ashx?SourceId=02-06-1724&SourceIdType=12

DG549 **HEATING OIL TANK** **OR LUST** **S111210465**
West **1448 NW 11TH ST** **N/A**
1/4-1/2 **CORVALLIS, OR 97330**
0.277 mi.
1463 ft. **Site 3 of 4 in cluster DG**

Actual:
231 ft.

Focus Map:
6

LUST:
Name: HEATING OIL TANK
Address: 1448 NW 11TH ST
City,State,Zip: CORVALLIS, OR 97330
Region: Western Region
Facility ID: 20-11-0417
Cleanup Received Date: 05/06/2011
Cleanup Start Date: Not reported
Cleanup Complete Date: Not reported
Decode for Region: West Region

DL550 **GUSTAFSON, LEE** **OR LUST** **1006851281**
WSW **925 NW BUCHANAN** **FINDS** **N/A**
1/4-1/2 **CORVALLIS, OR 97330** **OR LUST HOT**
0.279 mi.
1471 ft. **Site 1 of 3 in cluster DL**

Actual:
230 ft.

Focus Map:
6

LUST:
Name: HEATING OIL TANK
Address: 925 NW BUCHANAN
City,State,Zip: CORVALLIS, OR 97330
Region: Western Region
Facility ID: 02-01-8530
Cleanup Received Date: 12/05/2001
Cleanup Start Date: 12/05/2001
Cleanup Complete Date: 12/28/2001
Decode for Region: West Region

FINDS:
Registry ID: 110014132134

Click Here for FRS Facility Detail Report:

Environmental Interest/Information System:
The Oregon Department of Environmental Quality (DEQ) is a regulatory agency tasked with protecting the quality of Oregon's environment. DEQ uses a combination of technical assistance, inspections, and permitting to help public and private facilities and citizens understand and comply with state and federal environmental

GUSTAFSON, LEE (Continued) **1006851281**

regulations.

Click this hyperlink while viewing on your computer to access additional FINDS: detail in the EDR Site Report.

LUST HOT:

Log Number:	2/1/8530
Facility ID:	Not reported
Name:	HEATING OIL TANK
Address:	925 NW BUCHANAN
City,State,Zip:	CORVALLIS, OR 97330
URL:	http://www.deq.state.or.us/Webdocs/Forms/Output/FPController.ashx?SourceId=02-01-8530&SourceIdType=12

DM551 **FORMER SMITH PAINT & DECORATING** **OR LUST** **U000434392**
WNW **908 NW 9TH ST** **OR UST** **N/A**
1/4-1/2 **CORVALLIS, OR 97330**
0.280 mi.
1479 ft. **Site 1 of 2 in cluster DM**

Actual:
229 ft.

Focus Map:
6

LUST:

Name:	ANGELA TATUM PROPERTY
Address:	908 NW 9TH ST
City,State,Zip:	CORVALLIS, OR 97330
Region:	Western Region
Facility ID:	02-00-4121
Cleanup Received Date:	09/14/2000
Cleanup Start Date:	09/14/2000
Cleanup Complete Date:	**01/30/2001**
Decode for Region:	**West Region**

UST:

Name:	FORMER SMITH PAINT & DECORATING
Address:	908 NW 9TH ST
City:	CORVALLIS
Facility ID:	4186
Facility Telephone:	(503)753-9177
Permittee Name:	LARRY HOLMAN, STORE MANAGER
Number of Permitted Tanks:	Not reported
Active Tanks:	Not reported
Decommissioned Tanks:	1
Number of Tanks:	1

DM552 **ANGELA TATUM PROPERTY** **UST FINDER RELEASE** **1028917463**
WNW **908 NW 9TH ST** **N/A**
1/4-1/2 **CORVALLIS, OR 97330**
0.280 mi.
1479 ft. **Site 2 of 2 in cluster DM**

Actual:
229 ft.

Focus Map:
6

UST FINDER RELEASE:

Object ID:	332651
Facility ID:	Not reported
Lust ID:	OR18-89-0011
Name:	ANGELA TATUM PROPERTY
Address:	908 NW 9TH ST
City,State,Zip:	CORVALLIS, OR 97330

ANGELA TATUM PROPERTY (Continued) **1028917463**

Address Match Type:	StreetAddress
Reported Date:	1989/10/05 15:59:59+00
Status:	No Further Action
Substance:	Not reported
Population within 1500ft:	1085
Domestic Wells within 1500ft:	0
Land Use:	Developed, Medium Intensity
Within SPA:	Yes
SPA PWS Facility ID:	OR4100003_11797
SPA Water Type:	SW - SurRELEASEe Water
SPA Facility Type:	IN - Intake
SPA HUC12:	170900030609
Within WHPA:	No
WHPA PWS Facility ID:	Not reported
WHPA Water Type:	Not reported
WHPA Facility Type:	Not reported
WHPA HUC12:	Not reported
Within 100yr Floodplain:	Yes
Tribe:	Not reported
EPA Region:	10
NFA Letter 1:	Not reported
NFA Letter 2:	Not reported
NFA Letter 3:	Not reported
NFA Letter 4:	Not reported
Closed With Residual Contaminate:	Not reported
Coordinate Source:	Geocode
X Coord:	-123.26336
Y Coord:	44.57363
Latitude:	44.57363
Longitude:	-123.26336

DJ553 **HEATING OIL TANK** **OR LUST** **S105710806**
West **1204 MAIN STREET** **OR LUST HOT** **N/A**
1/4-1/2 **PHILOMATH, OR 97370**
0.283 mi.
1494 ft. **Site 2 of 2 in cluster DJ**

Actual:
278 ft.

Focus Map:
14

LUST:

Name:	HEATING OIL TANK
Address:	1204 MAIN STREET
City,State,Zip:	PHILOMATH, OR 97370
Region:	Western Region
Facility ID:	02-02-1134
Cleanup Received Date:	10/15/2002
Cleanup Start Date:	10/15/2002
Cleanup Complete Date:	**03/03/2003**
Decode for Region:	**West Region**

LUST HOT:

Log Number:	02-02-1134
Facility ID:	Not reported
Name:	HEATING OIL TANK
Address:	1204 MAIN STREET
City,State,Zip:	PHILOMATH, OR 97370
URL:	http://www.deq.state.or.us/Webdocs/Forms/Output/FPController.ashx?SourceId=02-02-1134&SourceIdType=12

DG554 **HEATING OIL TANK** **OR LUST** **S111210404**
WNW **1500 NW 11TH ST** **OR LUST HOT** **N/A**
1/4-1/2 **CORVALLIS, OR 97330**
0.283 mi.
1494 ft. **Site 4 of 4 in cluster DG**

Actual:
231 ft.

Focus Map:
6

LUST:

Name:	HEATING OIL TANK
Address:	1500 NW 11TH ST
City,State,Zip:	CORVALLIS, OR 97330
Region:	Western Region
Facility ID:	02-11-0368
Cleanup Received Date:	04/26/2011
Cleanup Start Date:	Not reported
Cleanup Complete Date:	**05/10/2011**
Decode for Region:	**West Region**

LUST HOT:

Log Number:	02-11-0368
Facility ID:	Not reported
Name:	HEATING OIL TANK
Address:	1500 NW 11TH ST
City,State,Zip:	CORVALLIS, OR 97330
URL:	http://www.deq.state.or.us/Webdocs/Forms/Output/FPController.ashx?SourceId=02-11-0368&SourceIdType=12

DN555 **ADAMSON, STEVE** **UST FINDER RELEASE** **1028914422**
WNW **902 SW 11TH ST** **N/A**
1/4-1/2 **CORVALLIS, OR 97333**
0.287 mi.
1514 ft. **Site 1 of 2 in cluster DN**

Actual:
233 ft.

Focus Map:
12

UST FINDER RELEASE:

Object ID:	332624
Facility ID:	Not reported
Lust ID:	OR26-89-0038
Name:	ADAMSON, STEVE
Address:	902 SW 11TH ST
City,State,Zip:	CORVALLIS, OR 97333
Address Match Type:	PointAddress
Reported Date:	1989/03/13 16:00:00+00
Status:	No Further Action
Substance:	Not reported
Population within 1500ft:	2131
Domestic Wells within 1500ft:	4
Land Use:	Developed, Low Intensity
Within SPA:	Yes
SPA PWS Facility ID:	OR4100003_11797
SPA Water Type:	SW - SurRELEASEe Water
SPA Facility Type:	IN - Intake
SPA HUC12:	170900030609
Within WHPA:	No
WHPA PWS Facility ID:	Not reported
WHPA Water Type:	Not reported
WHPA Facility Type:	Not reported
WHPA HUC12:	Not reported
Within 100yr Floodplain:	No
Tribe:	Not reported
EPA Region:	10

ADAMSON, STEVE (Continued) **1028914422**

NFA Letter 1:	Not reported
NFA Letter 2:	Not reported
NFA Letter 3:	Not reported
NFA Letter 4:	Not reported
Closed With Residual Contaminate:	Not reported
Coordinate Source:	Geocode
X Coord:	-123.27087
Y Coord:	44.55902
Latitude:	44.5590199999999
Longitude:	-123.27087

DN556 **ADAMSON, STEVE** **OR LUST** **S104657545**
WNW **902 SW 11TH ST** **N/A**
1/4-1/2 **CORVALLIS, OR 97333**
0.287 mi.
1514 ft. **Site 2 of 2 in cluster DN**

Actual:
233 ft.

Focus Map:
12

LUST:

Name:	ADAMSON, STEVE
Address:	902 SW 11TH ST
City,State,Zip:	CORVALLIS, OR 97333
Region:	Western Region
Facility ID:	02-00-4091
Cleanup Received Date:	05/19/2000
Cleanup Start Date:	05/15/2000
Cleanup Complete Date:	**01/31/2001**
Decode for Region:	**West Region**

DO557 **HEATING OIL TANK** **OR LUST** **S104820499**
West **1120 NW GRANT** **N/A**
1/4-1/2 **CORVALLIS, OR 97330**
0.291 mi.
1536 ft. **Site 1 of 2 in cluster DO**

Actual:
232 ft.

Focus Map:
6

LUST:

Name:	HEATING OIL TANK
Address:	1120 NW GRANT
City,State,Zip:	CORVALLIS, OR 97330
Region:	Western Region
Facility ID:	02-00-5947
Cleanup Received Date:	09/22/2000
Cleanup Start Date:	09/22/2000
Cleanup Complete Date:	**10/27/2000**
Decode for Region:	**West Region**

558
WNW
1/4-1/2
0.291 mi.
1536 ft.

HEATING OIL TANK
1510 NW 11TH ST
CORVALLIS, OR 97330

OR LUST **S117880813**
OR LUST HOT **N/A**

Actual:
231 ft.

Focus Map:
6

LUST:

Name:	HEATING OIL TANK
Address:	1510 NW 11TH ST
City,State,Zip:	CORVALLIS, OR 97330
Region:	Western Region
Facility ID:	02-15-0222
Cleanup Received Date:	02/24/2015
Cleanup Start Date:	Not reported
Cleanup Complete Date:	**03/16/2015**
Decode for Region:	**West Region**

LUST HOT:

Log Number:	02-15-0222
Facility ID:	Not reported
Name:	HEATING OIL TANK
Address:	1510 NW 11TH ST
City,State,Zip:	CORVALLIS, OR 97330
URL:	http://www.deq.state.or.us/Webdocs/Forms/Output/FPController.ashx?SourceId=02-15-0222&SourceIdType=12

559
ESE
1/4-1/2
0.291 mi.
1539 ft.

KORVIS LLC
2101 NE JACK LONDON ST
CORVALLIS, OR 97330

OR ECSI **S110764077**
OR HSIS **N/A**
OR MANIFEST

Actual:
228 ft.

Focus Map:
4

ECSI:

Name:	IMTECH
Address:	2101 NE JACK LONDON DRIVE
City,State,Zip:	CORVALLIS, OR 97330
State ID Number:	5479
Brown ID:	0
Study Area:	False
Region ID:	3
Legislatve ID:	0
Investigation:	Suspect
FACA ID:	118693
Further Action:	258
Lat/Long (dms):	44 35 21.50 / -123 14 48.80
County Code:	2.00
Score Value:	Not reported
Cerclis ID:	Not reported
Township Coord.:	11.00
Township Zone:	S
Range Coord:	5.00
Range Zone:	W
Section Coord:	25
Qtr Section:	Not reported
Tax Lots:	1400
Size:	Not reported
NPL:	False
Orphan:	False
Updated By:	SSADOFS

KORVIS LLC (Continued) **S110764077**

Update Date: 06/30/2011
Created Date: 01/19/2011
Decode For RegionID: Western Region
Decode For BrownID: Not reported
Decode For Furtheract: Medium
Decode For Investstat: Suspect
Decode For Legislative: Not reported

Narrative:
NARR ID: 5753311
NARR Code: Contamination
Created By: SSADOFS
Created Date: 06/30/2011
Updated By: SSADOFS
Updated Date: 06/30/2011
Decode for NarcdID: Contamination
NARR Comments: There are no known hazardous substances releases from this site, however, based on the types of businesses that have occupied this site in the past it is likely that one or more occupants have handled Tetrachloroethene and may have released it to the environment. Imtech currently handles many acids and chemicals used in various ink products, none of which are known to contain chlorinated solvents. A neighborhood adjacent to theis site is served by wells which have low level contamination with PCE and TCE.

Administrative Action:
Action ID: 9510
Region: Western Region
Complete Date: 06/30/2011
Rank Value: Not reported
Cleanup Flag: False
Created Date: 06/30/2011
Decode for AgencyID: Department of Environmental Quality
Decode for RegionID: Western Region
Category: Remedial Action
Action Code Flag: False
Action: State Expanded Preliminary Assessment recommended (XPA)
Further Action: Medium
Comments: Not reported

Action ID: 9449
Region: Western Region
Complete Date: 06/30/2011
Rank Value: Not reported
Cleanup Flag: False
Created Date: 06/30/2011
Decode for AgencyID: Department of Environmental Quality
Decode for RegionID: Western Region
Category: Listing Action
Action Code Flag: False
Action: Insufficient information to list
Further Action: Medium
Comments: Not reported

Action ID: 9424
Region: Not reported
Complete Date: 01/19/2011
Rank Value: Not reported

KORVIS LLC (Continued) **S110764077**

Cleanup Flag: False
Created Date: 01/19/2011
Decode for AgencyID: Department of Environmental Quality
Decode for RegionID: Not reported
Category: Administrative Action
Action Code Flag: False
Action: Site added to database
Further Action: Not reported
Comments: Not reported

Action ID: 9425
Region: Western Region
Complete Date: 06/30/2011
Rank Value: Not reported
Cleanup Flag: False
Created Date: 01/19/2011
Decode for AgencyID: Department of Environmental Quality
Decode for RegionID: Western Region
Category: Remedial Action
Action Code Flag: False
Action: SITE EVALUATION
Further Action: Medium
Comments: Not reported

HSIS:

Name:	KORVIS LLC
Address:	2101 NE JACK LONDON ST
City,State,Zip:	CORVALLIS, OR 97330
Facility ID:	091379
Department Or Division Of Company:	Not reported
Chemical Is Extremely Hazardous Substance (EHS:	Not reported
Contains 112R:	Not reported
Facility Has Written Emergency Plan:	Not reported
NAICS Code 1:	Not reported
NAICS Desc 1:	Not reported
NAICS Code 2:	Not reported
NAICS Desc 2:	Not reported
Manager Name:	Not reported
Business Phone:	Not reported
Mailing Address:	Not reported
Mailing City:	Not reported
Mailing State:	Not reported
Mailing Zip:	Not reported
No. of Employees:	Not reported
Day Phone:	Not reported
Placard:	Not reported
Fire Dept Code:	Not reported
FD:	CORVALLIS FD
Sprinkler System:	Not reported
Emergency Contact:	Not reported
Emergency Procedure:	Not reported
Business Type:	Not reported
Facility Type:	Private
Department:	Not reported
Status:	ACTIVE
Latitude:	44.5901
Longitude:	-123.246

KORVIS LLC (Continued) **S110764077**

Status TRI:	Active
Status RMP:	Active
Status PSM:	Active
Status CR2K:	Inactive
Status 302:	Active
Owner Name:	RICHARD CARONE
Last Reported ID:	38412
Case Number:	7727379
Chemical Name:	NITROGEN
EHS Name:	Not reported
Is Pure:	Yes
Is Mix:	No
Is EHS:	Not reported
Mixture Component:	Not reported
Maximum Daily Amount Code:	11
Maximum Daily Amount Unit:	cuft
Chemical Added Date:	06/15/2017
Is Chem PSM:	No
Is Chem 112R:	No
Is Chem 302:	No
Is Pesticide:	No
Is Fertilizer:	No
Physical State:	Gas
UNNA Number:	1066
NFPA Health:	0
NFPA Flammability:	0
NFPA Reactivity:	0
NFPA Special Notice:	N/A
Hazards:	Health Asphyxiant, Physical Flammable
Number of Days Onsite:	365
Year:	2018

Case Number:	25038748
Chemical Name:	DURAFORM PA
EHS Name:	Not reported
Is Pure:	Yes
Is Mix:	No
Is EHS:	Not reported
Mixture Component:	Not reported
Maximum Daily Amount Code:	11
Maximum Daily Amount Unit:	lbs
Chemical Added Date:	06/15/2017
Is Chem PSM:	No
Is Chem 112R:	No
Is Chem 302:	No
Is Pesticide:	No
Is Fertilizer:	No
Physical State:	Solid
UNNA Number:	0
NFPA Health:	Not reported
NFPA Flammability:	Not reported
NFPA Reactivity:	Not reported
NFPA Special Notice:	Not reported
Hazards:	Health Respiratory, Physical Combustive
Number of Days Onsite:	365
Year:	2018

KORVIS LLC (Continued) **S110764077**

Case Number:	Not reported
Chemical Name:	Not reported
EHS Name:	Not reported
Is Pure:	Not reported
Is Mix:	Not reported
Is EHS:	Not reported
Mixture Component:	Not reported
Maximum Daily Amount Code:	Not reported
Maximum Daily Amount Unit:	Not reported
Chemical Added Date:	Not reported
Is Chem PSM:	Not reported
Is Chem 112R:	Not reported
Is Chem 302:	Not reported
Is Pesticide:	Not reported
Is Fertilizer:	Not reported
Physical State:	Not reported
UNNA Number:	Not reported
NFPA Health:	Not reported
NFPA Flammability:	Not reported
NFPA Reactivity:	Not reported
NFPA Special Notice:	Not reported
Hazards:	Not reported
Number of Days Onsite:	Not reported
Year:	Not reported

Chemical:

Chemical Name:	NITROGEN
Physical Description:	GAS
Case Number:	7727379
Facility Id:	091379
Physical State Of The Substance:	3
Average Amount Possessed During The Year Code:	11
Maximum Amount Possessed During The Year Code:	11
Applicable Unit Of Measure Code:	3
Description Of The Unit Of Measure:	CUBIC FEET
Type Code:	L
Description:	CYLINDER
Type Code:	Not reported
Temperature Description:	Not reported
Pressure of Code:	2
Pressure Description:	GREATER THAN NORMAL PRESSURE
Pressure of Code:	Not reported
Pressure Description:	Not reported
Temperature Description:	NORMAL TEMPERATURE
Temperature of The Hazardous Substance Code:	4
Temperature Description:	Not reported
Temperature of The Hazardous Substance Code:	Not reported
Days Hazardous Substance On Site During Year:	365
Is The Substance Protected A Trade Secret:	False
Description Of The Max Qnty Code:	500-999
Description Of The Avg Qnty Code:	500-999
Most Hazardous Ingridient:	NITROGEN
United Nations/north America 4 Digit Class Number:	1066
Hazard Rank:	2
EHS Ingredient:	NONE LISTED ON MSDS
Substance Pure:	True
Substance Mix:	False

KORVIS LLC (Continued) **S110764077**

First Hazardous Class Code For Chemical:	Non-flammable Gas
Second Hazardous Class Code For Chemical:	Not reported
Third Hazardous Class Code For Chemical:	Not reported
Hazard Class 1 Of The Chemical:	2.2
Hazard Class 2 Of The Chemical:	Not reported
Hazard Class 3 Of The Chemical:	Not reported

Additional Chemical:

Chemical Is A Toxic 313 Chemical:	N
EPA Pesticide Registration Number:	Not reported
Contains 112R:	N
Contains EHS:	N
Fertilizer:	N
Pesticide:	N
Contains 313:	N

Chemical Name:	DURAFORM PA
Physical Description:	SOLID
Case Number:	25038748
Facility Id:	091379
Physical State Of The Substance:	1
Average Amount Possessed During The Year Code:	11
Maximum Amount Possessed During The Year Code:	11
Applicable Unit Of Measure Code:	1
Description Of The Unit Of Measure:	POUNDS
Type Code:	E
Description:	PLASTIC OR NON-METALLIC DRUM
Type Code:	K
Temperature Description:	BOX
Pressure of Code:	1
Pressure Description:	NORMAL PRESSURE
Pressure of Code:	1
Pressure Description:	NORMAL PRESSURE
Temperature Description:	NORMAL TEMPERATURE
Temperature of The Hazardous Substance Code:	4
Temperature Description:	NORMAL TEMPERATURE
Temperature of The Hazardous Substance Code:	4
Days Hazardous Substance On Site During Year:	365
Is The Substance Protected A Trade Secret:	False
Description Of The Max Qnty Code:	500-999
Description Of The Avg Qnty Code:	500-999
Most Hazardous Ingridient:	POLYAMIDE POWDER
United Nations/north America 4 Digit Class Number:	0000
Hazard Rank:	2
EHS Ingredient:	Not reported
Substance Pure:	True
Substance Mix:	False
First Hazardous Class Code For Chemical:	Acute Health Hazard
Second Hazardous Class Code For Chemical:	Combustible Material
Third Hazardous Class Code For Chemical:	Not reported
Hazard Class 1 Of The Chemical:	6.3
Hazard Class 2 Of The Chemical:	4.5
Hazard Class 3 Of The Chemical:	Not reported

Additional Chemical:

Chemical Is A Toxic 313 Chemical:	N
EPA Pesticide Registration Number:	Not reported

KORVIS LLC (Continued) **S110764077**

Contains 112R:	N
Contains EHS:	N
Fertilizer:	N
Pesticide:	N
Contains 313:	N

Chemical Name:	LEAD ACID BATTERIES
Physical Description:	SOLID
Case Number:	Not reported
Facility Id:	091379
Physical State Of The Substance:	1
Average Amount Possessed During The Year Code:	21
Maximum Amount Possessed During The Year Code:	21
Applicable Unit Of Measure Code:	1
Description Of The Unit Of Measure:	POUNDS
Type Code:	R
Description:	OTHER
Type Code:	Not reported
Temperature Description:	Not reported
Pressure of Code:	1
Pressure Description:	NORMAL PRESSURE
Pressure of Code:	Not reported
Pressure Description:	Not reported
Temperature Description:	NORMAL TEMPERATURE
Temperature of The Hazardous Substance Code:	4
Temperature Description:	Not reported
Temperature of The Hazardous Substance Code:	Not reported
Days Hazardous Substance On Site During Year:	365
Is The Substance Protected A Trade Secret:	False
Description Of The Max Qnty Code:	5,000-9,999
Description Of The Avg Qnty Code:	5,000-9,999
Most Hazardous Ingridient:	SULFURIC ACID
United Nations/north America 4 Digit Class Number:	2794
Hazard Rank:	4
EHS Ingredient:	SULFURIC ACID
Substance Pure:	False
Substance Mix:	True
First Hazardous Class Code For Chemical:	Acute Health Hazard
Second Hazardous Class Code For Chemical:	Corrosive Material
Third Hazardous Class Code For Chemical:	Chronic Health Hazard
Hazard Class 1 Of The Chemical:	6.3
Hazard Class 2 Of The Chemical:	8.0
Hazard Class 3 Of The Chemical:	6.4

OR MANIFEST:

Manifest Year:	Manifest Year - 2018
EPA Id:	ORQ000037950
Inactive Status:	Not reported
Organization Name:	Not reported
Contact Name:	Derek Chamberlain
Contact Telephone Number:	Not reported
Mailing Address:	2101 NE Jack London St
Mailing City/State/Zip:	Corvallis, OR 97330

Manifest:

KORVIS LLC (Continued) **S110764077**

Name: KORVIS LLC
Year : 2018
RCRA Id : ORQ000037950
Inactive : Not reported
Status: Small quantity generator
Manifest : 011894761FLE
Ship Date : 09/13/2018
TSD : NED981723513
WS Num: 1
Transporter: Not reported
Ship Qty : Not reported
Rpt Unit : Not reported
Off Mng : H040
EPA Waste Codes: D001
Waste Description: RQ, UN1993, Waste Flammable Liquids, N.O.S. (N-Butyl Alcohol, Toluene)
Total Amt Of Waste Stream Generated in Reporting Yr 1: 2267.0464999999999
Total Amt Of Waste Stream Generated in Reporting Yr 2: 2267.0464999999999

Name: KORVIS LLC
Year : 2018
RCRA Id : ORQ000037950
Inactive : Not reported
Status: Small quantity generator
Manifest : 011894761FLE
Ship Date : 09/13/2018
TSD : NED981723513
WS Num: 1
Transporter: Not reported
Ship Qty : Not reported
Rpt Unit : Not reported
Off Mng : H040
EPA Waste Codes: D001
Waste Description: RQ, UN1993, Waste Flammable Liquids, N.O.S. (N-Butyl Alcohol, Toluene)
Total Amt Of Waste Stream Generated in Reporting Yr 1: 2267.0464999999999
Total Amt Of Waste Stream Generated in Reporting Yr 2: 2267.0464999999999

Name: KORVIS LLC
Year : 2018
RCRA Id : ORQ000037950
Inactive : Not reported
Status: Small quantity generator
Manifest : 011894761FLE
Ship Date : 09/13/2018
TSD : NED981723513
WS Num: 1
Transporter: Not reported
Ship Qty : Not reported
Rpt Unit : Not reported
Off Mng : H040
EPA Waste Codes: D001
Waste Description: RQ, UN1993, Waste Flammable Liquids, N.O.S. (N-Butyl Alcohol, Toluene)
Total Amt Of Waste Stream Generated in Reporting Yr 1: 2267.0464999999999
Total Amt Of Waste Stream Generated in Reporting Yr 2: 2267.0464999999999

Name: KORVIS LLC
Year : 2018
RCRA Id : ORQ000037950

KORVIS LLC (Continued) **S110764077**

Inactive : Not reported
Status: Small quantity generator
Manifest : 011894761FLE
Ship Date : 09/13/2018
TSD : NED981723513
WS Num: 1
Transporter: Not reported
Ship Qty : Not reported
Rpt Unit : Not reported
Off Mng : H040
EPA Waste Codes: D001
Waste Description: RQ, UN1993, Waste Flammable Liquids, N.O.S. (N-Butyl Alcohol, Toluene)
Total Amt Of Waste Stream Generated in Reporting Yr 1: 2267.0464999999999
Total Amt Of Waste Stream Generated in Reporting Yr 2: 2267.0464999999999

Name: KORVIS LLC
Year : 2018
RCRA Id : ORQ000037950
Inactive : Not reported
Status: Small quantity generator
Manifest : 011894761FLE
Ship Date : 09/13/2018
TSD : NED981723513
WS Num: 1
Transporter: Not reported
Ship Qty : Not reported
Rpt Unit : Not reported
Off Mng : H040
EPA Waste Codes: D007
Waste Description: RQ, UN1993, Waste Flammable Liquids, N.O.S. (N-Butyl Alcohol, Toluene)
Total Amt Of Waste Stream Generated in Reporting Yr 1: 2267.0464999999999
Total Amt Of Waste Stream Generated in Reporting Yr 2: 2267.0464999999999

Name: KORVIS LLC
Year : 2018
RCRA Id : ORQ000037950
Inactive : Not reported
Status: Small quantity generator
Manifest : 011894761FLE
Ship Date : 09/13/2018
TSD : NED981723513
WS Num: 1
Transporter: Not reported
Ship Qty : Not reported
Rpt Unit : Not reported
Off Mng : H040
EPA Waste Codes: D007
Waste Description: RQ, UN1993, Waste Flammable Liquids, N.O.S. (N-Butyl Alcohol, Toluene)
Total Amt Of Waste Stream Generated in Reporting Yr 1: 2267.0464999999999
Total Amt Of Waste Stream Generated in Reporting Yr 2: 2267.0464999999999

Name: KORVIS LLC
Year : 2018
RCRA Id : ORQ000037950
Inactive : Not reported
Status: Small quantity generator
Manifest : 011894761FLE

KORVIS LLC (Continued) **S110764077**

Ship Date : 09/13/2018
TSD : NED981723513
WS Num: 1
Transporter: Not reported
Ship Qty : Not reported
Rpt Unit : Not reported
Off Mng : H040
EPA Waste Codes: D007
Waste Description: RQ, UN1993, Waste Flammable Liquids, N.O.S. (N-Butyl Alcohol, Toluene)
Total Amt Of Waste Stream Generated in Reporting Yr 1: 2267.0464999999999
Total Amt Of Waste Stream Generated in Reporting Yr 2: 2267.0464999999999

Name: KORVIS LLC
Year : 2018
RCRA Id : ORQ000037950
Inactive : Not reported
Status: Small quantity generator
Manifest : 011894761FLE
Ship Date : 09/13/2018
TSD : NED981723513
WS Num: 1
Transporter: Not reported
Ship Qty : Not reported
Rpt Unit : Not reported
Off Mng : H040
EPA Waste Codes: D007
Waste Description: RQ, UN1993, Waste Flammable Liquids, N.O.S. (N-Butyl Alcohol, Toluene)
Total Amt Of Waste Stream Generated in Reporting Yr 1: 2267.0464999999999
Total Amt Of Waste Stream Generated in Reporting Yr 2: 2267.0464999999999

Name: KORVIS LLC
Year : 2018
RCRA Id : ORQ000037950
Inactive : Not reported
Status: Small quantity generator
Manifest : 011894761FLE
Ship Date : 09/13/2018
TSD : NED981723513
WS Num: 1
Transporter: Not reported
Ship Qty : Not reported
Rpt Unit : Not reported
Off Mng : H040
EPA Waste Codes: F003
Waste Description: RQ, UN1993, Waste Flammable Liquids, N.O.S. (N-Butyl Alcohol, Toluene)
Total Amt Of Waste Stream Generated in Reporting Yr 1: 2267.0464999999999
Total Amt Of Waste Stream Generated in Reporting Yr 2: 2267.0464999999999

Name: KORVIS LLC
Year : 2018
RCRA Id : ORQ000037950
Inactive : Not reported
Status: Small quantity generator
Manifest : 011894761FLE
Ship Date : 09/13/2018
TSD : NED981723513
WS Num: 1

KORVIS LLC (Continued) **S110764077**

Transporter: Not reported
Ship Qty : Not reported
Rpt Unit : Not reported
Off Mng : H040
EPA Waste Codes: F003
Waste Description: RQ, UN1993, Waste Flammable Liquids, N.O.S. (N-Butyl Alcohol, Toluene)
Total Amt Of Waste Stream Generated in Reporting Yr 1: 2267.0464999999999
Total Amt Of Waste Stream Generated in Reporting Yr 2: 2267.0464999999999

Click this hyperlink while viewing on your computer to access
6 additional OR_MANIFEST: record(s) in the EDR Site Report.

Name: KORVIS LLC
Year : 2018
RCRA Id : ORQ000037950
Inactive : Not reported
Status: Small quantity generator
Manifest : 011894761FLE
Ship Date : 09/13/2018
TSD : NED981723513
WS Num: 1
Transporter: Not reported
Ship Qty : Not reported
Rpt Unit : Not reported
Off Mng : H040
EPA Waste Codes: F003
Waste Description: RQ, UN1993, Waste Flammable Liquids, N.O.S. (N-Butyl Alcohol, Toluene)
Total Amt Of Waste Stream Generated in Reporting Yr 1: 2267.0464999999999
Total Amt Of Waste Stream Generated in Reporting Yr 2: 2267.0464999999999

Name: KORVIS LLC
Year : 2018
RCRA Id : ORQ000037950
Inactive : Not reported
Status: Small quantity generator
Manifest : 011894761FLE
Ship Date : 09/13/2018
TSD : NED981723513
WS Num: 1
Transporter: Not reported
Ship Qty : Not reported
Rpt Unit : Not reported
Off Mng : H040
EPA Waste Codes: F003
Waste Description: RQ, UN1993, Waste Flammable Liquids, N.O.S. (N-Butyl Alcohol, Toluene)
Total Amt Of Waste Stream Generated in Reporting Yr 1: 2267.0464999999999
Total Amt Of Waste Stream Generated in Reporting Yr 2: 2267.0464999999999

Name: KORVIS LLC
Year : 2018
RCRA Id : ORQ000037950
Inactive : Not reported
Status: Small quantity generator
Manifest : 011894761FLE
Ship Date : 09/13/2018
TSD : NED981723513
WS Num: 1

KORVIS LLC (Continued) **S110764077**

Transporter: Not reported
Ship Qty : Not reported
Rpt Unit : Not reported
Off Mng : H040
EPA Waste Codes: F005
Waste Description: RQ, UN1993, Waste Flammable Liquids, N.O.S. (N-Butyl Alcohol, Toluene)
Total Amt Of Waste Stream Generated in Reporting Yr 1: 2267.0464999999999
Total Amt Of Waste Stream Generated in Reporting Yr 2: 2267.0464999999999

Name: KORVIS LLC
Year : 2018
RCRA Id : ORQ000037950
Inactive : Not reported
Status: Small quantity generator
Manifest : 011894761FLE
Ship Date : 09/13/2018
TSD : NED981723513
WS Num: 1
Transporter: Not reported
Ship Qty : Not reported
Rpt Unit : Not reported
Off Mng : H040
EPA Waste Codes: F005
Waste Description: RQ, UN1993, Waste Flammable Liquids, N.O.S. (N-Butyl Alcohol, Toluene)
Total Amt Of Waste Stream Generated in Reporting Yr 1: 2267.0464999999999
Total Amt Of Waste Stream Generated in Reporting Yr 2: 2267.0464999999999

Name: KORVIS LLC
Year : 2018
RCRA Id : ORQ000037950
Inactive : Not reported
Status: Small quantity generator
Manifest : 011894761FLE
Ship Date : 09/13/2018
TSD : NED981723513
WS Num: 1
Transporter: Not reported
Ship Qty : Not reported
Rpt Unit : Not reported
Off Mng : H040
EPA Waste Codes: F005
Waste Description: RQ, UN1993, Waste Flammable Liquids, N.O.S. (N-Butyl Alcohol, Toluene)
Total Amt Of Waste Stream Generated in Reporting Yr 1: 2267.0464999999999
Total Amt Of Waste Stream Generated in Reporting Yr 2: 2267.0464999999999

Name: KORVIS LLC
Year : 2018
RCRA Id : ORQ000037950
Inactive : Not reported
Status: Small quantity generator
Manifest : 011894761FLE
Ship Date : 09/13/2018
TSD : NED981723513
WS Num: 1
Transporter: Not reported
Ship Qty : Not reported
Rpt Unit : Not reported

KORVIS LLC (Continued) **S110764077**

Off Mng : H040
EPA Waste Codes: F005
Waste Description: RQ, UN1993, Waste Flammable Liquids, N.O.S. (N-Butyl Alcohol, Toluene)
Total Amt Of Waste Stream Generated in Reporting Yr 1: 2267.0464999999999
Total Amt Of Waste Stream Generated in Reporting Yr 2: 2267.0464999999999

Manifest:
Name: KORVIS LLC
Year : 2018
RCRA Id : ORQ000037950
Inactive : Not reported
Status: Small quantity generator
Manifest : 011894761FLE
Ship Date : 09/13/2018
TSD : NED981723513
WS Num: 1
Transporter: Not reported
Ship Qty : Not reported
Rpt Unit : Not reported
Off Mng : H040
EPA Waste Codes: D001
Waste Description: RQ, UN1993, Waste Flammable Liquids, N.O.S. (N-Butyl Alcohol, Toluene)
Total Amt Of Waste Stream Generated in Reporting Yr 1: 2267.0464999999999
Total Amt Of Waste Stream Generated in Reporting Yr 2: 2267.0464999999999

Name: KORVIS LLC
Year : 2018
RCRA Id : ORQ000037950
Inactive : Not reported
Status: Small quantity generator
Manifest : 011894761FLE
Ship Date : 09/13/2018
TSD : NED981723513
WS Num: 1
Transporter: Not reported
Ship Qty : Not reported
Rpt Unit : Not reported
Off Mng : H040
EPA Waste Codes: D001
Waste Description: RQ, UN1993, Waste Flammable Liquids, N.O.S. (N-Butyl Alcohol, Toluene)
Total Amt Of Waste Stream Generated in Reporting Yr 1: 2267.0464999999999
Total Amt Of Waste Stream Generated in Reporting Yr 2: 2267.0464999999999

Name: KORVIS LLC
Year : 2018
RCRA Id : ORQ000037950
Inactive : Not reported
Status: Small quantity generator
Manifest : 011894761FLE
Ship Date : 09/13/2018
TSD : NED981723513
WS Num: 1
Transporter: Not reported
Ship Qty : Not reported
Rpt Unit : Not reported

KORVIS LLC (Continued) **S110764077**

Off Mng : H040
EPA Waste Codes: D001
Waste Description: RQ, UN1993, Waste Flammable Liquids, N.O.S. (N-Butyl Alcohol, Toluene)
Total Amt Of Waste Stream Generated in Reporting Yr 1: 2267.0464999999999
Total Amt Of Waste Stream Generated in Reporting Yr 2: 2267.0464999999999

Name: KORVIS LLC
Year : 2018
RCRA Id : ORQ000037950
Inactive : Not reported
Status: Small quantity generator
Manifest : 011894761FLE
Ship Date : 09/13/2018
TSD : NED981723513
WS Num: 1
Transporter: Not reported
Ship Qty : Not reported
Rpt Unit : Not reported
Off Mng : H040
EPA Waste Codes: D001
Waste Description: RQ, UN1993, Waste Flammable Liquids, N.O.S. (N-Butyl Alcohol, Toluene)
Total Amt Of Waste Stream Generated in Reporting Yr 1: 2267.0464999999999
Total Amt Of Waste Stream Generated in Reporting Yr 2: 2267.0464999999999

Name: KORVIS LLC
Year : 2018
RCRA Id : ORQ000037950
Inactive : Not reported
Status: Small quantity generator
Manifest : 011894761FLE
Ship Date : 09/13/2018
TSD : NED981723513
WS Num: 1
Transporter: Not reported
Ship Qty : Not reported
Rpt Unit : Not reported
Off Mng : H040
EPA Waste Codes: D007
Waste Description: RQ, UN1993, Waste Flammable Liquids, N.O.S. (N-Butyl Alcohol, Toluene)
Total Amt Of Waste Stream Generated in Reporting Yr 1: 2267.0464999999999
Total Amt Of Waste Stream Generated in Reporting Yr 2: 2267.0464999999999

Name: KORVIS LLC
Year : 2018
RCRA Id : ORQ000037950
Inactive : Not reported
Status: Small quantity generator
Manifest : 011894761FLE
Ship Date : 09/13/2018
TSD : NED981723513
WS Num: 1
Transporter: Not reported
Ship Qty : Not reported
Rpt Unit : Not reported
Off Mng : H040
EPA Waste Codes: D007
Waste Description: RQ, UN1993, Waste Flammable Liquids, N.O.S. (N-Butyl Alcohol, Toluene)

KORVIS LLC (Continued) **S110764077**

Total Amt Of Waste Stream Generated in Reporting Yr 1: 2267.0464999999999
Total Amt Of Waste Stream Generated in Reporting Yr 2: 2267.0464999999999

Name: KORVIS LLC
Year : 2018
RCRA Id : ORQ000037950
Inactive : Not reported
Status: Small quantity generator
Manifest : 011894761FLE
Ship Date : 09/13/2018
TSD : NED981723513
WS Num: 1
Transporter: Not reported
Ship Qty : Not reported
Rpt Unit : Not reported
Off Mng : H040
EPA Waste Codes: D007
Waste Description: RQ, UN1993, Waste Flammable Liquids, N.O.S. (N-Butyl Alcohol, Toluene)
Total Amt Of Waste Stream Generated in Reporting Yr 1: 2267.0464999999999
Total Amt Of Waste Stream Generated in Reporting Yr 2: 2267.0464999999999

Name: KORVIS LLC
Year : 2018
RCRA Id : ORQ000037950
Inactive : Not reported
Status: Small quantity generator
Manifest : 011894761FLE
Ship Date : 09/13/2018
TSD : NED981723513
WS Num: 1
Transporter: Not reported
Ship Qty : Not reported
Rpt Unit : Not reported
Off Mng : H040
EPA Waste Codes: D007
Waste Description: RQ, UN1993, Waste Flammable Liquids, N.O.S. (N-Butyl Alcohol, Toluene)
Total Amt Of Waste Stream Generated in Reporting Yr 1: 2267.0464999999999
Total Amt Of Waste Stream Generated in Reporting Yr 2: 2267.0464999999999

Name: KORVIS LLC
Year : 2018
RCRA Id : ORQ000037950
Inactive : Not reported
Status: Small quantity generator
Manifest : 011894761FLE
Ship Date : 09/13/2018
TSD : NED981723513
WS Num: 1
Transporter: Not reported
Ship Qty : Not reported
Rpt Unit : Not reported
Off Mng : H040
EPA Waste Codes: F003
Waste Description: RQ, UN1993, Waste Flammable Liquids, N.O.S. (N-Butyl Alcohol, Toluene)
Total Amt Of Waste Stream Generated in Reporting Yr 1: 2267.0464999999999
Total Amt Of Waste Stream Generated in Reporting Yr 2: 2267.0464999999999

KORVIS LLC (Continued) **S110764077**

Name: KORVIS LLC
Year : 2018
RCRA Id : ORQ000037950
Inactive : Not reported
Status: Small quantity generator
Manifest : 011894761FLE
Ship Date : 09/13/2018
TSD : NED981723513
WS Num: 1
Transporter: Not reported
Ship Qty : Not reported
Rpt Unit : Not reported
Off Mng : H040
EPA Waste Codes: F003
Waste Description: RQ, UN1993, Waste Flammable Liquids, N.O.S. (N-Butyl Alcohol, Toluene)
Total Amt Of Waste Stream Generated in Reporting Yr 1: 2267.0464999999999
Total Amt Of Waste Stream Generated in Reporting Yr 2: 2267.0464999999999

Click this hyperlink while viewing on your computer to access
6 additional OR_MANIFEST: record(s) in the EDR Site Report.

Name: KORVIS LLC
Year : 2018
RCRA Id : ORQ000037950
Inactive : Not reported
Status: Small quantity generator
Manifest : 011894761FLE
Ship Date : 09/13/2018
TSD : NED981723513
WS Num: 1
Transporter: Not reported
Ship Qty : Not reported
Rpt Unit : Not reported
Off Mng : H040
EPA Waste Codes: F003
Waste Description: RQ, UN1993, Waste Flammable Liquids, N.O.S. (N-Butyl Alcohol, Toluene)
Total Amt Of Waste Stream Generated in Reporting Yr 1: 2267.0464999999999
Total Amt Of Waste Stream Generated in Reporting Yr 2: 2267.0464999999999

Name: KORVIS LLC
Year : 2018
RCRA Id : ORQ000037950
Inactive : Not reported
Status: Small quantity generator
Manifest : 011894761FLE
Ship Date : 09/13/2018
TSD : NED981723513
WS Num: 1
Transporter: Not reported
Ship Qty : Not reported
Rpt Unit : Not reported
Off Mng : H040
EPA Waste Codes: F003
Waste Description: RQ, UN1993, Waste Flammable Liquids, N.O.S. (N-Butyl Alcohol, Toluene)
Total Amt Of Waste Stream Generated in Reporting Yr 1: 2267.0464999999999
Total Amt Of Waste Stream Generated in Reporting Yr 2: 2267.0464999999999

KORVIS LLC (Continued) **S110764077**

Name: KORVIS LLC
Year : 2018
RCRA Id : ORQ000037950
Inactive : Not reported
Status: Small quantity generator
Manifest : 011894761FLE
Ship Date : 09/13/2018
TSD : NED981723513
WS Num: 1
Transporter: Not reported
Ship Qty : Not reported
Rpt Unit : Not reported
Off Mng : H040
EPA Waste Codes: F005
Waste Description: RQ, UN1993, Waste Flammable Liquids, N.O.S. (N-Butyl Alcohol, Toluene)
Total Amt Of Waste Stream Generated in Reporting Yr 1: 2267.0464999999999
Total Amt Of Waste Stream Generated in Reporting Yr 2: 2267.0464999999999

Name: KORVIS LLC
Year : 2018
RCRA Id : ORQ000037950
Inactive : Not reported
Status: Small quantity generator
Manifest : 011894761FLE
Ship Date : 09/13/2018
TSD : NED981723513
WS Num: 1
Transporter: Not reported
Ship Qty : Not reported
Rpt Unit : Not reported
Off Mng : H040
EPA Waste Codes: F005
Waste Description: RQ, UN1993, Waste Flammable Liquids, N.O.S. (N-Butyl Alcohol, Toluene)
Total Amt Of Waste Stream Generated in Reporting Yr 1: 2267.0464999999999
Total Amt Of Waste Stream Generated in Reporting Yr 2: 2267.0464999999999

Name: KORVIS LLC
Year : 2018
RCRA Id : ORQ000037950
Inactive : Not reported
Status: Small quantity generator
Manifest : 011894761FLE
Ship Date : 09/13/2018
TSD : NED981723513
WS Num: 1
Transporter: Not reported
Ship Qty : Not reported
Rpt Unit : Not reported
Off Mng : H040
EPA Waste Codes: F005
Waste Description: RQ, UN1993, Waste Flammable Liquids, N.O.S. (N-Butyl Alcohol, Toluene)
Total Amt Of Waste Stream Generated in Reporting Yr 1: 2267.0464999999999
Total Amt Of Waste Stream Generated in Reporting Yr 2: 2267.0464999999999

Name: KORVIS LLC
Year : 2018
RCRA Id : ORQ000037950

KORVIS LLC (Continued) **S110764077**

Inactive : Not reported
Status: Small quantity generator
Manifest : 011894761FLE
Ship Date : 09/13/2018
TSD : NED981723513
WS Num: 1
Transporter: Not reported
Ship Qty : Not reported
Rpt Unit : Not reported
Off Mng : H040
EPA Waste Codes: F005
Waste Description: RQ, UN1993, Waste Flammable Liquids, N.O.S. (N-Butyl Alcohol, Toluene)
Total Amt Of Waste Stream Generated in Reporting Yr 1: 2267.0464999999999
Total Amt Of Waste Stream Generated in Reporting Yr 2: 2267.0464999999999

DP560 **HEATING OIL TANK** **OR LUST S114397299**
WNW **1529 NW 11TH ST** **OR LUST HOT N/A**
1/4-1/2 **CORVALLIS, OR 97330**
0.294 mi.
1552 ft. **Site 1 of 3 in cluster DP**

Actual:
231 ft.

Focus Map:
6

LUST:
Name: HEATING OIL TANK
Address: 1529 NW 11TH ST
City,State,Zip: CORVALLIS, OR 97330
Region: Western Region
Facility ID: 02-13-1148
Cleanup Received Date: 08/26/2013
Cleanup Start Date: Not reported
Cleanup Complete Date: 08/30/2013
Decode for Region: West Region

LUST HOT:
Log Number: 02-13-1148
Facility ID: Not reported
Name: HEATING OIL TANK
Address: 1529 NW 11TH ST
City,State,Zip: CORVALLIS, OR 97330
URL: http://www.deq.state.or.us/Webdocs/Forms/Output/FPController.ashx?SourceId=02-13-1148&SourceIdType=12

DQ561 **HEATING OIL TANK** **OR LUST S106474938**
West **1331 NW 12TH ST** **OR LUST HOT N/A**
1/4-1/2 **CORVALLIS, OR 97330**
0.295 mi.
1557 ft. **Site 1 of 3 in cluster DQ**

Actual:
233 ft.

Focus Map:
6

LUST:
Name: HEATING OIL TANK
Address: 1331 NW 12TH ST
City,State,Zip: CORVALLIS, OR 97330
Region: Western Region
Facility ID: 02-04-1215
Cleanup Received Date: 06/24/2004
Cleanup Start Date: 07/02/2004

HEATING OIL TANK (Continued) **S106474938**

Cleanup Complete Date: **06/08/2007**
Decode for Region: **West Region**

LUST HOT:
Log Number: 02-04-1215
Facility ID: Not reported
Name: HEATING OIL TANK
Address: 1331 NW 12TH ST
City,State,Zip: CORVALLIS, OR 97330
URL: http://www.deq.state.or.us/Webdocs/Forms/Output/FPController.ashx?SourceId=02-04-1215&SourceIdType=12

DQ562 **HEATING OIL TANK** **OR LUST** **S104820500**
West **1327 NW 12TH ST** **OR LUST HOT** **N/A**
1/4-1/2 **CORVALLIS, OR 97330**
0.296 mi.
1561 ft. **Site 2 of 3 in cluster DQ**

Actual:
233 ft.

Focus Map:
6

LUST:
Name: HEATING OIL TANK
Address: 1327 NW 12TH ST
City,State,Zip: CORVALLIS, OR 97330
Region: Western Region
Facility ID: 02-00-5958
Cleanup Received Date: 09/23/2000
Cleanup Start Date: 09/20/2000
Cleanup Complete Date: **11/06/2000**
Decode for Region: **West Region**

LUST HOT:
Log Number: 02-00-5958
Facility ID: Not reported
Name: HEATING OIL TANK
Address: 1327 NW 12TH ST
City,State,Zip: CORVALLIS, OR 97330
URL: http://www.deq.state.or.us/Webdocs/Forms/Output/FPController.ashx?SourceId=02-00-5958&SourceIdType=12

DQ563 **HEATING OIL TANK** **OR LUST** **S102417985**
West **1323 NW 12TH** **OR LUST HOT** **N/A**
1/4-1/2 **CORVALLIS, OR 97330**
0.297 mi.
1567 ft. **Site 3 of 3 in cluster DQ**

Actual:
233 ft.

Focus Map:
6

LUST:
Name: HEATING OIL TANK
Address: 1323 NW 12TH
City,State,Zip: CORVALLIS, OR 97330
Region: Western Region
Facility ID: 02-96-7017
Cleanup Received Date: 03/26/1996
Cleanup Start Date: 03/29/1996
Cleanup Complete Date: **05/20/1996**
Decode for Region: **West Region**

HEATING OIL TANK (Continued) **S102417985**

LUST HOT:
- Log Number: 02-96-7017
- Facility ID: Not reported
- Name: HEATING OIL TANK
- Address: 1323 NW 12TH
- City,State,Zip: CORVALLIS, OR 97330
- URL: http://www.deq.state.or.us/Webdocs/Forms/Output/FPController.ashx?SourceId=02-96-7017&SourceIdType=12

DL564 **HEATING OIL TANK** **OR LUST** **S115330407**
WSW **960 NW BUCHANAN AVE** **OR LUST HOT** **N/A**
1/4-1/2 **CORVALLIS, OR 97330**
0.298 mi.
1571 ft. **Site 2 of 3 in cluster DL**

Actual:
230 ft.

Focus Map:
6

LUST:
- Name: HEATING OIL TANK
- Address: 960 NW BUCHANAN AVE
- City,State,Zip: CORVALLIS, OR 97330
- Region: Western Region
- Facility ID: 02-13-1338
- Cleanup Received Date: 10/07/2013
- Cleanup Start Date: Not reported
- **Cleanup Complete Date: 10/14/2013**
- **Decode for Region: West Region**

LUST HOT:
- Log Number: 02-13-1338
- Facility ID: Not reported
- Name: HEATING OIL TANK
- Address: 960 NW BUCHANAN AVE
- City,State,Zip: CORVALLIS, OR 97330
- URL: http://www.deq.state.or.us/Webdocs/Forms/Output/FPController.ashx?SourceId=02-13-1338&SourceIdType=12

---

565 **ATS SYSTEMS OREGON INC** **OR ECSI** **S110638444**
ESE **2121 NE JACK LONDON ST** **OR VCP** **N/A**
1/4-1/2 **CORVALLIS, OR 97330** **OR MANIFEST**
0.298 mi.
1573 ft.

Actual:
224 ft.

Focus Map:
4

ECSI:
- Name: ATS SYSTEMS
- Address: 2121 NE JACK LONDON ST.
- City,State,Zip: CORVALLIS, OR 97330
- State ID Number: 5394
- Brown ID: 0
- Study Area: False
- Region ID: 3
- Legislatve ID: 0
- Investigation: No Further Action
- FACA ID: 117159
- Further Action: 0
- Lat/Long (dms): 44 35 23.60 / -123 14 47.40
- County Code: 2.00

ATS SYSTEMS OREGON INC (Continued) **S110638444**

Score Value: Not reported
Cerclis ID: Not reported
Township Coord.: 11.00
Township Zone: S
Range Coord: 5.00
Range Zone: W
Section Coord: 24
Qtr Section: AC
Tax Lots: 1600
Size: 10 acres (approx)
NPL: False
Orphan: False
Updated By: MOTT
Update Date: 03/31/2017
Created Date: 08/13/2010
Decode For RegionID: Western Region
Decode For BrownID: Not reported
Decode For Furtheract: Not reported
Decode For Investstat: No Further Action
Decode For Legislative: Not reported
Alias Name: Imtech

Narrative:
NARR ID: 5752373
NARR Code: Contamination
Created By: SSADOFS
Created Date: 08/13/2010
Updated By: MOTT
Updated Date: 09/21/2016
Decode for NarcdID: Contamination
NARR Comments: (8/13/10 SJS/SAS) The site is located very close to the Lawndale neighborhood, where perchloroethene (PCE) and trichloroethene (TCE) have been detected in several domestic wells above drinking water standards. (6/30/11 SJS/SAS) The site is believed to be down-gradient of the Lawndale neighborhood, but groundwater gradients may vary with pumping and the site has had processes which may include the use of PCE.Therefore, it is retained as a potential source of contamination of the Lawndale neighborhood. (9/21/16 MOTT) Six soil and groundwater samples were collected at the site in November 2015. PCE/TCE were not detected in any of the samples.

NARR ID: 5752509
NARR Code: General Site Description
Created By: GWISTAR
Created Date: 10/19/2010
Updated By: GWISTAR
Updated Date: 10/19/2010
Decode for NarcdID: General Site Description
NARR Comments: The ATS Systems site is currently an OEM engineering, fabrication, and integration factory. The site was used for agricultural purposes until the 1980s, and first listeded as Accu-Fab systems in 1997. Hazardous substances (current or past) known to be used on site include various compressed gases and fuels, a paint shop, and a former machine shop.

NARR ID: 5756662
NARR Code: Remedial Action
Created By: MOTT

ATS SYSTEMS OREGON INC (Continued) **S110638444**

Created Date: 03/30/2017
Updated By: MOTT
Updated Date: 03/30/2017
Decode for NarcdID: Remedial Action
NARR Comments: (03/30/17 MOTT) In November 2015 a Phase II was completed at the site. A total of six soil samples and six groundwater samples were collected at the site. PCE and TCE were not detected in any of the samples.

NARR ID: 5756420
NARR Code: 1922
Created By: MOTT
Created Date: 09/21/2016
Updated By: MOTT
Updated Date: 03/30/2017
Decode for NarcdID: Current Site Summary Statement
NARR Comments: (9/21/16 MOTT) The ATS Systems site was added to ECSI based on a search for potential sources for the Lawndale Site (ECSI 5273), where tetrachloroethene (PCE) and trichloroethene (TCE) were detected in residential drinking water wells. DEQ prepared a strategy recommendation for the ATS Systems property in June 2011. Based on the properties past operations and proximity to the Lawndale site, the strategy recommendation listed the site as a medium priority and recommended a groundwater investigation be completed to rule out the site as a potential source of the Lawndale plume. In November 2015 a Phase II was completed at the site. A total of six soil samples and six groundwater samples were collected at the site. PCE and TCE were not detected in any of the samples. (03/30/2017 MOTT) A NFA was issued for the site on 3/30/2017.

Administrative Action:
Action ID: 9440
Region: Western Region
Complete Date: 09/07/2016
Rank Value: Not reported
Cleanup Flag: False
Created Date: 09/21/2016
Decode for AgencyID: Department of Environmental Quality
Decode for RegionID: Western Region
Category: Remedial Action
Action Code Flag: False
Action: Letter Agreement
Further Action: 0
Comments: Not reported

Action ID: 9443
Region: Western Region
Complete Date: 03/30/2017
Rank Value: Not reported
Cleanup Flag: False
Created Date: 03/30/2017
Decode for AgencyID: Department of Environmental Quality
Decode for RegionID: Western Region
Category: Remedial Action
Action Code Flag: False
Action: NO FURTHER STATE ACTION REQUIRED
Further Action: 0
Comments: Not reported

ATS SYSTEMS OREGON INC (Continued) **S110638444**

Action ID: 9424
Region: Not reported
Complete Date: 08/13/2010
Rank Value: Not reported
Cleanup Flag: False
Created Date: 08/13/2010
Decode for AgencyID: Department of Environmental Quality
Decode for RegionID: Not reported
Category: Administrative Action
Action Code Flag: False
Action: Site added to database
Further Action: Not reported
Comments: Not reported

Action ID: 9425
Region: Western Region
Complete Date: 06/30/2011
Rank Value: Not reported
Cleanup Flag: False
Created Date: 08/13/2010
Decode for AgencyID: Department of Environmental Quality
Decode for RegionID: Western Region
Category: Remedial Action
Action Code Flag: False
Action: SITE EVALUATION
Further Action: High
Comments: Not reported

Action ID: 9449
Region: Western Region
Complete Date: 06/30/2011
Rank Value: Not reported
Cleanup Flag: False
Created Date: 03/09/2011
Decode for AgencyID: Department of Environmental Quality
Decode for RegionID: Western Region
Category: Listing Action
Action Code Flag: False
Action: Insufficient information to list
Further Action: Medium
Comments: Not reported

Action ID: 9510
Region: Western Region
Complete Date: 06/30/2011
Rank Value: Not reported
Cleanup Flag: False
Created Date: 03/09/2011
Decode for AgencyID: Department of Environmental Quality
Decode for RegionID: Western Region
Category: Remedial Action
Action Code Flag: False
Action: State Expanded Preliminary Assessment recommended (XPA)
Further Action: Medium
Comments: Not reported

ATS SYSTEMS OREGON INC (Continued) **S110638444**

VCS:

Name:	ATS SYSTEMS
Address:	2121 NE JACK LONDON ST.
City,State,Zip:	CORVALLIS, OR 97330
ECS Site ID:	5394
Facility Size:	10 acres (approx)
Action:	Letter Agreement
Start Date:	08/16/2016
End Date:	09/07/2016
Program:	ICP
Latitude:	44.5899
Longitude:	-123.2465
Primary Action Flag:	False
Investigation Code:	NFA

OR MANIFEST:

Manifest Year:	Manifest Year - 2015
EPA Id:	ORQ000035148
Inactive Status:	Not reported
Organization Name:	Not reported
Contact Name:	Stewart Wiedersprecher
Contact Telephone Number:	Not reported
Mailing Address:	2121 NE Jack London St
Mailing City/State/Zip:	Corvallis, OR 97330

Manifest:

Name:	ATS SYSTEMS OREGON INC
Year :	2015
RCRA Id :	ORQ000035148
Inactive :	Not reported
Status:	Large quantity generator
Manifest :	000126534DAT
Ship Date :	10/27/2015
TSD :	WAD991281767
WS Num:	7
Transporter:	Not reported
Ship Qty :	Not reported
Rpt Unit :	Not reported
Off Mng :	H040
EPA Waste Codes:	D001
Waste Description:	Methane Calibration Cylinder

Total Amt Of Waste Stream Generated in Reporting Yr 1: 2.721
Total Amt Of Waste Stream Generated in Reporting Yr 2: 2.721

Name:	ATS SYSTEMS OREGON INC
Year :	2015
RCRA Id :	ORQ000035148
Inactive :	Not reported
Status:	Large quantity generator
Manifest :	000126534DAT
Ship Date :	10/27/2015
TSD :	WAD991281767
WS Num:	1
Transporter:	Not reported
Ship Qty :	Not reported
Rpt Unit :	Not reported

ATS SYSTEMS OREGON INC (Continued) **S110638444**

Off Mng : H040
EPA Waste Codes: D001
Waste Description: Miscellaneous aerosol waste from facility shutdown.
Total Amt Of Waste Stream Generated in Reporting Yr 1: 15.419
Total Amt Of Waste Stream Generated in Reporting Yr 2: 15.419

Name: ATS SYSTEMS OREGON INC
Year : 2015
RCRA Id : ORQ000035148
Inactive : Not reported
Status: Large quantity generator
Manifest : 000126534DAT
Ship Date : 10/27/2015
TSD : WAD991281767
WS Num: 11
Transporter: Not reported
Ship Qty : Not reported
Rpt Unit : Not reported
Off Mng : H040
EPA Waste Codes: D001
Waste Description: Reactives Class 4.2 or 4.3 Labpack
Total Amt Of Waste Stream Generated in Reporting Yr 1: 34.9195
Total Amt Of Waste Stream Generated in Reporting Yr 2: 34.9195

Name: ATS SYSTEMS OREGON INC
Year : 2015
RCRA Id : ORQ000035148
Inactive : Not reported
Status: Large quantity generator
Manifest : 000126534DAT
Ship Date : 10/27/2015
TSD : WAD991281767
WS Num: 15
Transporter: Not reported
Ship Qty : Not reported
Rpt Unit : Not reported
Off Mng : H040
EPA Waste Codes: D002
Waste Description: Caustic Class 8 Labpack
Total Amt Of Waste Stream Generated in Reporting Yr 1: 39.908
Total Amt Of Waste Stream Generated in Reporting Yr 2: 39.908

Name: ATS SYSTEMS OREGON INC
Year : 2015
RCRA Id : ORQ000035148
Inactive : Not reported
Status: Large quantity generator
Manifest : 000126534DAT
Ship Date : 10/27/2015
TSD : WAD991281767
WS Num: 4
Transporter: Not reported
Ship Qty : Not reported
Rpt Unit : Not reported
Off Mng : H040
EPA Waste Codes: D002
Waste Description: Chemical waste from facility shudown.

ATS SYSTEMS OREGON INC (Continued) **S110638444**

Total Amt Of Waste Stream Generated in Reporting Yr 1: 32.1985
Total Amt Of Waste Stream Generated in Reporting Yr 2: 32.1985

Name: ATS SYSTEMS OREGON INC
Year : 2015
RCRA Id : ORQ000035148
Inactive : Not reported
Status: Large quantity generator
Manifest : 000126534DAT
Ship Date : 10/27/2015
TSD : WAD991281767
WS Num: 3
Transporter: Not reported
Ship Qty : Not reported
Rpt Unit : Not reported
Off Mng : H040
EPA Waste Codes: D002
Waste Description: Miscellaneous chemical waste from facility shutdown.
Total Amt Of Waste Stream Generated in Reporting Yr 1: 15.8725
Total Amt Of Waste Stream Generated in Reporting Yr 2: 15.8725

Name: ATS SYSTEMS OREGON INC
Year : 2015
RCRA Id : ORQ000035148
Inactive : Not reported
Status: Large quantity generator
Manifest : 000126534DAT
Ship Date : 10/27/2015
TSD : WAD991281767
WS Num: 11
Transporter: Not reported
Ship Qty : Not reported
Rpt Unit : Not reported
Off Mng : H040
EPA Waste Codes: D003
Waste Description: Reactives Class 4.2 or 4.3 Labpack
Total Amt Of Waste Stream Generated in Reporting Yr 1: 34.9195
Total Amt Of Waste Stream Generated in Reporting Yr 2: 34.9195

Name: ATS SYSTEMS OREGON INC
Year : 2015
RCRA Id : ORQ000035148
Inactive : Not reported
Status: Large quantity generator
Manifest : 000126534DAT
Ship Date : 10/27/2015
TSD : WAD991281767
WS Num: 12
Transporter: Not reported
Ship Qty : Not reported
Rpt Unit : Not reported
Off Mng : H040
EPA Waste Codes: D005
Waste Description: Toxics Class 6.1 Labpack
Total Amt Of Waste Stream Generated in Reporting Yr 1: 2.721
Total Amt Of Waste Stream Generated in Reporting Yr 2: 2.721

ATS SYSTEMS OREGON INC (Continued) **S110638444**

Name: ATS SYSTEMS OREGON INC
Year : 2015
RCRA Id : ORQ000035148
Inactive : Not reported
Status: Large quantity generator
Manifest : 000126534DAT
Ship Date : 10/27/2015
TSD : WAD991281767
WS Num: 3
Transporter: Not reported
Ship Qty : Not reported
Rpt Unit : Not reported
Off Mng : H040
EPA Waste Codes: D007
Waste Description: Miscellaneous chemical waste from facility shutdown.
Total Amt Of Waste Stream Generated in Reporting Yr 1: 15.8725
Total Amt Of Waste Stream Generated in Reporting Yr 2: 15.8725

Name: ATS SYSTEMS OREGON INC
Year : 2015
RCRA Id : ORQ000035148
Inactive : Not reported
Status: Large quantity generator
Manifest : 000126534DAT
Ship Date : 10/27/2015
TSD : WAD991281767
WS Num: 1
Transporter: Not reported
Ship Qty : Not reported
Rpt Unit : Not reported
Off Mng : H040
EPA Waste Codes: D035
Waste Description: Miscellaneous aerosol waste from facility shutdown.
Total Amt Of Waste Stream Generated in Reporting Yr 1: 15.419
Total Amt Of Waste Stream Generated in Reporting Yr 2: 15.419

Click this hyperlink while viewing on your computer to access
7 additional OR_MANIFEST: record(s) in the EDR Site Report.

Name: ATS SYSTEMS OREGON INC
Year : 2015
RCRA Id : ORQ000035148
Inactive : Not reported
Status: Large quantity generator
Manifest : 000126534DAT
Ship Date : 10/27/2015
TSD : WAD991281767
WS Num: 14
Transporter: Not reported
Ship Qty : Not reported
Rpt Unit : Not reported
Off Mng : H050
EPA Waste Codes: D001
Waste Description: Flamable Liquids Class 3 Labpack
Total Amt Of Waste Stream Generated in Reporting Yr 1: 140.1315
Total Amt Of Waste Stream Generated in Reporting Yr 2: 140.1315

ATS SYSTEMS OREGON INC (Continued) **S110638444**

Name: ATS SYSTEMS OREGON INC
Year : 2015
RCRA Id : ORQ000035148
Inactive : Not reported
Status: Large quantity generator
Manifest : 000126534DAT
Ship Date : 10/27/2015
TSD : WAD991281767
WS Num: 17
Transporter: Not reported
Ship Qty : Not reported
Rpt Unit : Not reported
Off Mng : H050
EPA Waste Codes: D001
Waste Description: Isopropyl Alcohol
Total Amt Of Waste Stream Generated in Reporting Yr 1: 96.142
Total Amt Of Waste Stream Generated in Reporting Yr 2: 96.142

Name: ATS SYSTEMS OREGON INC
Year : 2015
RCRA Id : ORQ000035148
Inactive : Not reported
Status: Large quantity generator
Manifest : 000126534DAT
Ship Date : 10/27/2015
TSD : WAD991281767
WS Num: 16
Transporter: Not reported
Ship Qty : Not reported
Rpt Unit : Not reported
Off Mng : H050
EPA Waste Codes: D001
Waste Description: Loose Pack Paint Related Material
Total Amt Of Waste Stream Generated in Reporting Yr 1: 63.49
Total Amt Of Waste Stream Generated in Reporting Yr 2: 63.49

Name: ATS SYSTEMS OREGON INC
Year : 2015
RCRA Id : ORQ000035148
Inactive : Not reported
Status: Large quantity generator
Manifest : 000126534DAT
Ship Date : 10/27/2015
TSD : WAD991281767
WS Num: 5
Transporter: Not reported
Ship Qty : Not reported
Rpt Unit : Not reported
Off Mng : H050
EPA Waste Codes: D001
Waste Description: Loosepack paint related material.
Total Amt Of Waste Stream Generated in Reporting Yr 1: 317.45
Total Amt Of Waste Stream Generated in Reporting Yr 2: 317.45

Name: ATS SYSTEMS OREGON INC
Year : 2015
RCRA Id : ORQ000035148

ATS SYSTEMS OREGON INC (Continued) **S110638444**

Inactive : Not reported
Status: Large quantity generator
Manifest : 000126534DAT
Ship Date : 10/27/2015
TSD : WAD991281767
WS Num: 9
Transporter: Not reported
Ship Qty : Not reported
Rpt Unit : Not reported
Off Mng : H050
EPA Waste Codes: D001
Waste Description: MR 303 Mold Release Agent
Total Amt Of Waste Stream Generated in Reporting Yr 1: 187.749
Total Amt Of Waste Stream Generated in Reporting Yr 2: 187.749

Name: ATS SYSTEMS OREGON INC
Year : 2015
RCRA Id : ORQ000035148
Inactive : Not reported
Status: Large quantity generator
Manifest : 000126534DAT
Ship Date : 10/27/2015
TSD : WAD991281767
WS Num: 14
Transporter: Not reported
Ship Qty : Not reported
Rpt Unit : Not reported
Off Mng : H050
EPA Waste Codes: U002
Waste Description: Flamable Liquids Class 3 Labpack
Total Amt Of Waste Stream Generated in Reporting Yr 1: 140.1315
Total Amt Of Waste Stream Generated in Reporting Yr 2: 140.1315

Name: ATS SYSTEMS OREGON INC
Year : 2015
RCRA Id : ORQ000035148
Inactive : Not reported
Status: Large quantity generator
Manifest : 001661697
Ship Date : 06/22/2015
TSD : ORD089452353
WS Num: 13
Transporter: Not reported
Ship Qty : Not reported
Rpt Unit : Not reported
Off Mng : H050
EPA Waste Codes: F003
Waste Description: Methanol Process Fluid from Equipment Testing
Total Amt Of Waste Stream Generated in Reporting Yr 1: 3786.7849414
Total Amt Of Waste Stream Generated in Reporting Yr 2: 3786.7849414

DL566 **HEATING OIL TANK** **OR LUST** **S127282396**
WSW **1019 NW BUCHANAN AVE** **N/A**
1/4-1/2 **CORVALLIS, OR 97330**
0.298 mi.
1575 ft. **Site 3 of 3 in cluster DL**

Actual: LUST:
231 ft.
Name: HEATING OIL TANK
Focus Map: Address: 1019 NW BUCHANAN AVE
6 City,State,Zip: CORVALLIS, OR 97330
Region: Western Region
Facility ID: 02-20-0970
Cleanup Received Date: 10/27/2020
Cleanup Start Date: Not reported
Cleanup Complete Date: 02/23/2021
Decode for Region: West Region

DR567 **HEATING OIL TANK** **OR LUST** **S105856096**
WNW **320 NW 9TH AVE** **N/A**
1/4-1/2 **CORVALLIS, OR 97330**
0.299 mi.
1577 ft. **Site 1 of 2 in cluster DR**

Actual: LUST:
231 ft.
Name: HEATING OIL TANK
Focus Map: Address: 320 NW 9TH AVE
6 City,State,Zip: CORVALLIS, OR 97330
Region: Western Region
Facility ID: 02-03-0739
Cleanup Received Date: 04/09/2003
Cleanup Start Date: 04/09/2003
Cleanup Complete Date: 06/05/2003
Decode for Region: West Region

---

568 **MINIT LUBE (SUPER LUBE)** **OR LUST** **S100498655**
WNW **855 CIRCLE BLVD** **N/A**
1/4-1/2 **CORVALLIS, OR 97339**
0.299 mi.
1578 ft.

Actual: LUST:
230 ft.
Name: MINIT LUBE (SUPER LUBE)
Focus Map: Address: 855 CIRCLE BLVD
3 City,State,Zip: CORVALLIS, OR 97339
Region: Western Region
Facility ID: 02-89-4049
Cleanup Received Date: 06/12/1989
Cleanup Start Date: 03/08/1992
Cleanup Complete Date: Not reported
Decode for Region: West Region

569 HEATING OIL TANK **OR LUST S123665757**
WSW 1130 NW BECA AVE **OR LUST HOT N/A**
1/4-1/2 CORVALLIS, OR 97330
0.300 mi.
1582 ft.

Actual:
233 ft.

Focus Map:
6

LUST:

Name:	HEATING OIL TANK
Address:	1130 NW BECA AVE
City,State,Zip:	CORVALLIS, OR 97330
Region:	Western Region
Facility ID:	02-19-0045
Cleanup Received Date:	01/20/2019
Cleanup Start Date:	Not reported
Cleanup Complete Date:	**01/29/2019**
Decode for Region:	**West Region**

LUST HOT:

Log Number:	02-19-0045
Facility ID:	Not reported
Name:	HEATING OIL TANK
Address:	1130 NW BECA AVE
City,State,Zip:	CORVALLIS, OR 97330
URL:	http://www.deq.state.or.us/Webdocs/Forms/Output/FPController.ashx?SourceId=02-19-0045&SourceIdType=12

DS570 BACO WAREHOUSE PROPERTY **OR LUST S103839769**
WNW 960 SW WASHINGTON ST **N/A**
1/4-1/2 CORVALLIS, OR 97330
0.300 mi.
1582 ft. Site 1 of 2 in cluster DS

Actual:
233 ft.

Focus Map:
12

LUST:

Name:	BACO WAREHOUSE PROPERTY
Address:	960 SW WASHINGTON ST
City,State,Zip:	CORVALLIS, OR 97330
Region:	Western Region
Facility ID:	02-99-4056
Cleanup Received Date:	04/23/1999
Cleanup Start Date:	05/10/1999
Cleanup Complete Date:	**07/13/2001**
Decode for Region:	**West Region**

DS571 BACO WAREHOUSE PROPERTY **UST FINDER RELEASE 1028921896**
WNW 960 SW WASHINGTON ST **N/A**
1/4-1/2 CORVALLIS, OR 97330
0.300 mi.
1582 ft. Site 2 of 2 in cluster DS

Actual:
233 ft.

Focus Map:
12

UST FINDER RELEASE:

Object ID:	332627
Facility ID:	Not reported
Lust ID:	OR10-90-0101
Name:	BACO WAREHOUSE PROPERTY
Address:	960 SW WASHINGTON ST
City,State,Zip:	CORVALLIS, OR 97330
Address Match Type:	PointAddress
Reported Date:	1990/08/24 15:59:59+00

BACO WAREHOUSE PROPERTY (Continued) **1028921896**

Status:	No Further Action
Substance:	Not reported
Population within 1500ft:	3302
Domestic Wells within 1500ft:	1
Land Use:	Developed, Low Intensity
Within SPA:	Yes
SPA PWS Facility ID:	OR4100003_11797
SPA Water Type:	SW - SurRELEASEe Water
SPA Facility Type:	IN - Intake
SPA HUC12:	170900030609
Within WHPA:	No
WHPA PWS Facility ID:	Not reported
WHPA Water Type:	Not reported
WHPA Facility Type:	Not reported
WHPA HUC12:	Not reported
Within 100yr Floodplain:	No
Tribe:	Not reported
EPA Region:	10
NFA Letter 1:	Not reported
NFA Letter 2:	Not reported
NFA Letter 3:	Not reported
NFA Letter 4:	Not reported
Closed With Residual Contaminate:	Not reported
Coordinate Source:	Geocode
X Coord:	-123.26971
Y Coord:	44.56215
Latitude:	44.56215
Longitude:	-123.26971

572
West
1/4-1/2
0.304 mi.
1603 ft.

CORVALLIS ARMORY
1315 SW E AVE
CORVALLIS, OR 97333

OR LUST **1006859649**
FINDS **N/A**
OR LUST HOT

Actual:
235 ft.

Focus Map:
12

LUST:

Name:	HEATING OIL TANK
Address:	1315 SW E ST
City,State,Zip:	CORVALLIS, OR 97333
Region:	Western Region
Facility ID:	02-01-5143
Cleanup Received Date:	01/25/2001
Cleanup Start Date:	01/24/2001
Cleanup Complete Date:	**03/15/2001**
Decode for Region:	**West Region**

FINDS:

Registry ID: 110014222368

Click Here for FRS Facility Detail Report:

Environmental Interest/Information System:

The Oregon Department of Environmental Quality (DEQ) is a regulatory agency tasked with protecting the quality of Oregon's environment. DEQ uses a combination of technical assistance, inspections, and permitting to help public and private facilities and citizens understand and comply with state and federal environmental regulations.

CORVALLIS ARMORY (Continued) **1006859649**

Click this hyperlink while viewing on your computer to access additional FINDS: detail in the EDR Site Report.

LUST HOT:

Log Number:	2/1/5143
Facility ID:	Not reported
Name:	HEATING OIL TANK
Address:	1315 SW E ST
City,State,Zip:	CORVALLIS, OR 97333
URL:	http://www.deq.state.or.us/Webdocs/Forms/Output/FPController.ashx?SourceId=02-01-5143&SourceIdType=12

DP573 **HEATING OIL TANK** **OR LUST** **S102417984**
WNW **1547 NW 11TH STREET** **OR LUST HOT** **N/A**
1/4-1/2 **CORVALLIS, OR 97330**
0.307 mi.
1623 ft. **Site 2 of 3 in cluster DP**

Actual:
231 ft.

Focus Map:
6

LUST:

Name:	HEATING OIL TANK
Address:	1547 NW 11TH STREET
City,State,Zip:	CORVALLIS, OR 97330
Region:	Western Region
Facility ID:	02-96-4159
Cleanup Received Date:	11/02/1996
Cleanup Start Date:	11/10/1996
Cleanup Complete Date:	**Not reported**
Decode for Region:	**West Region**

LUST HOT:

Log Number:	02-96-4159
Facility ID:	Not reported
Name:	HEATING OIL TANK
Address:	1547 NW 11TH STREET
City,State,Zip:	CORVALLIS, OR 97330
URL:	http://www.deq.state.or.us/Webdocs/Forms/Output/FPController.ashx?SourceId=02-96-4159&SourceIdType=12

DP574 **HEATING OIL TANK** **OR LUST** **S104657553**
WNW **1524 NW 11TH STREET** **N/A**
1/4-1/2 **CORVALLIS, OR 97330**
0.308 mi.
1627 ft. **Site 3 of 3 in cluster DP**

Actual:
231 ft.

Focus Map:
6

LUST:

Name:	HEATING OIL TANK
Address:	1524 NW 11TH STREET
City,State,Zip:	CORVALLIS, OR 97330
Region:	Western Region
Facility ID:	02-00-5235
Cleanup Received Date:	07/03/2000
Cleanup Start Date:	07/03/2000
Cleanup Complete Date:	**08/23/2000**
Decode for Region:	**West Region**

DT575 **HEATING OIL TANK** **OR LUST** **S113906827**
West **1453 NW 12TH ST** **N/A**
1/4-1/2 **CORVALLIS, OR 97330**
0.310 mi.
1635 ft. **Site 1 of 3 in cluster DT**

Actual: **232 ft.**
Focus Map: **6**

LUST:

Name:	HEATING OIL TANK
Address:	1453 NW 12TH ST
City,State,Zip:	CORVALLIS, OR 97330
Region:	Western Region
Facility ID:	02-13-0653
Cleanup Received Date:	05/22/2013
Cleanup Start Date:	Not reported
Cleanup Complete Date:	**08/14/2013**
Decode for Region:	**West Region**

DO576 **HEATING OIL TANK** **OR LUST** **S105556028**
West **1344 NW 12TH AVE** **OR LUST HOT** **N/A**
1/4-1/2 **CORVALLIS, OR 97330**
0.320 mi.
1689 ft. **Site 2 of 2 in cluster DO**

Actual: **233 ft.**
Focus Map: **6**

LUST:

Name:	HEATING OIL TANK
Address:	1344 NW 12TH AVE
City,State,Zip:	CORVALLIS, OR 97330
Region:	Western Region
Facility ID:	02-02-0183
Cleanup Received Date:	06/19/2002
Cleanup Start Date:	06/19/2002
Cleanup Complete Date:	**07/11/2002**
Decode for Region:	**West Region**

LUST HOT:

Log Number:	02-02-0183
Facility ID:	Not reported
Name:	HEATING OIL TANK
Address:	1344 NW 12TH AVE
City,State,Zip:	CORVALLIS, OR 97330
URL:	http://www.deq.state.or.us/Webdocs/Forms/Output/FPController.ashx?SourceId=02-02-0183&SourceIdType=12

DR577 **HEATING OIL TANK** **OR LUST** **S111834549**
WNW **335 NW 10TH ST** **OR LUST HOT** **N/A**
1/4-1/2 **CORVALLIS, OR 97330**
0.324 mi.
1712 ft. **Site 2 of 2 in cluster DR**

Actual: **231 ft.**
Focus Map: **6**

LUST:

Name:	HEATING OIL TANK
Address:	335 NW 10TH ST
City,State,Zip:	CORVALLIS, OR 97330
Region:	Western Region
Facility ID:	02-12-0038
Cleanup Received Date:	01/16/2012
Cleanup Start Date:	Not reported
Cleanup Complete Date:	**02/28/2012**

HEATING OIL TANK (Continued) **S111834549**

Decode for Region: **West Region**

LUST HOT:
Log Number: 02-12-0038
Facility ID: Not reported
Name: HEATING OIL TANK
Address: 335 NW 10TH ST
City,State,Zip: CORVALLIS, OR 97330
URL: http://www.deq.state.or.us/Webdocs/Forms/Output/FPController.ashx?SourceId=02-12-0038&SourceIdType=12

DU578 **HEATING OIL TANK** **OR LUST** **S118869040**
WNW **837 NW 10TH ST** **OR LUST HOT** **N/A**
1/4-1/2 **CORVALLIS, OR 97330**
0.326 mi.
1721 ft. **Site 1 of 2 in cluster DU**

Actual: **228 ft.**
Focus Map: **6**

LUST:
Name: HEATING OIL TANK
Address: 837 NW 10TH ST
City,State,Zip: CORVALLIS, OR 97330
Region: Western Region
Facility ID: 02-16-0736
Cleanup Received Date: 06/09/2016
Cleanup Start Date: Not reported
Cleanup Complete Date: **07/22/2016**
Decode for Region: **West Region**

LUST HOT:
Log Number: 02-16-0736
Facility ID: Not reported
Name: HEATING OIL TANK
Address: 837 NW 10TH ST
City,State,Zip: CORVALLIS, OR 97330
URL: http://www.deq.state.or.us/Webdocs/Forms/Output/FPController.ashx?SourceId=02-16-0736&SourceIdType=12

DU579 **HEATING OIL TANK** **OR LUST** **S125895667**
WNW **821 NW 10TH ST** **OR LUST HOT** **N/A**
1/4-1/2 **CORVALLIS, OR 97330**
0.326 mi.
1723 ft. **Site 2 of 2 in cluster DU**

Actual: **229 ft.**
Focus Map: **6**

LUST:
Name: HEATING OIL TANK
Address: 821 NW 10TH ST
City,State,Zip: CORVALLIS, OR 97330
Region: Western Region
Facility ID: 02-19-1091
Cleanup Received Date: 10/31/2019
Cleanup Start Date: Not reported
Cleanup Complete Date: **Not reported**
Decode for Region: **West Region**

HEATING OIL TANK (Continued) **S125895667**

LUST HOT:
Log Number: 02-19-1091
Facility ID: Not reported
Name: HEATING OIL TANK
Address: 821 NW 10TH ST
City,State,Zip: CORVALLIS, OR 97330
URL: http://www.deq.state.or.us/Webdocs/Forms/Output/FPController.ashx?SourceId=02-19-1091&SourceIdType=12

DT580 **HEATING OIL TANK** **OR LUST** **S123665755**
West **1448 NW 12TH ST** **OR LUST HOT** **N/A**
1/4-1/2 **CORVALLIS, OR 97330**
0.332 mi.
1751 ft. **Site 2 of 3 in cluster DT**

Actual:
232 ft.

Focus Map:
6

LUST:
Name: HEATING OIL TANK
Address: 1448 NW 12TH ST
City,State,Zip: CORVALLIS, OR 97330
Region: Western Region
Facility ID: 02-18-1218
Cleanup Received Date: 10/23/2018
Cleanup Start Date: Not reported
Cleanup Complete Date: 03/01/2019
Decode for Region: West Region

LUST HOT:
Log Number: 02-18-1218
Facility ID: Not reported
Name: HEATING OIL TANK
Address: 1448 NW 12TH ST
City,State,Zip: CORVALLIS, OR 97330
URL: http://www.deq.state.or.us/Webdocs/Forms/Output/FPController.ashx?SourceId=02-18-1218&SourceIdType=12

---

581 **WILSON ELEMENTARY** **OR LUST** **S128048858**
WNW **2701 NW SATINWOOD ST** **OR UIC** **N/A**
1/4-1/2 **CORVALLIS, OR 97330**
0.333 mi.
1756 ft.

Actual:
246 ft.

Focus Map:
3

LUST:
Name: HEATING OIL TANK
Address: 2701 NW SATINWOOD ST
City,State,Zip: CORVALLIS, OR 97330
Region: Western Region
Facility ID: 02-21-0705
Cleanup Received Date: 07/23/2021
Cleanup Start Date: Not reported
Cleanup Complete Date: 10/28/2021
Decode for Region: West Region

OR UIC:
Name: WILSON ELEMENTARY
Address: 2701 NW SATINWOOD ST

WILSON ELEMENTARY (Continued) **S128048858**

City,State,Zip: CORVALLIS, OR 97330
UIC Well #: Not reported
Type: Not reported
Type Description: Not reported
UIC Number: UICRA-000000093
Facility Status: Not reported
Lat/Long: 44.5949 / -123.257

DT582 **HEATING OIL TANK** **OR LUST** **S108246964**
WNW **1460 NW 12TH ST** **OR LUST HOT** **N/A**
1/4-1/2 **CORVALLIS, OR 97330**
0.337 mi.
1779 ft. **Site 3 of 3 in cluster DT**

Actual:
232 ft.

Focus Map:
6

LUST:
Name: HEATING OIL TANK
Address: 1460 NW 12TH ST
City,State,Zip: CORVALLIS, OR 97330
Region: Western Region
Facility ID: 02-06-1432
Cleanup Received Date: 08/07/2006
Cleanup Start Date: 08/04/2006
Cleanup Complete Date: 09/13/2006
Decode for Region: West Region

LUST HOT:
Log Number: 02-06-1432
Facility ID: Not reported
Name: HEATING OIL TANK
Address: 1460 NW 12TH ST
City,State,Zip: CORVALLIS, OR 97330
URL: http://www.deq.state.or.us/Webdocs/Forms/Output/FPController.ashx?SourceId=02-06-1432&SourceIdType=12

DV583 **HEATING OIL TANK** **OR LUST** **S102076437**
WNW **1500 NW 12TH** **OR LUST HOT** **N/A**
1/4-1/2 **CORVALLIS, OR 97330**
0.341 mi.
1798 ft. **Site 1 of 2 in cluster DV**

Actual:
232 ft.

Focus Map:
6

LUST:
Name: HEATING OIL TANK
Address: 1500 NW 12TH
City,State,Zip: CORVALLIS, OR 97330
Region: Western Region
Facility ID: 02-92-4248
Cleanup Received Date: 12/18/1992
Cleanup Start Date: 12/11/1992
Cleanup Complete Date: Not reported
Decode for Region: West Region

LUST HOT:
Log Number: 02-92-4248
Facility ID: Not reported
Name: HEATING OIL TANK

HEATING OIL TANK (Continued) **S102076437**

Address: 1500 NW 12TH
City,State,Zip: CORVALLIS, OR 97330
URL: http://www.deq.state.or.us/Webdocs/Forms/Output/FPController.ashx?SourceId=02-92-4248&SourceIdType=12

584
East
1/4-1/2
0.343 mi.
1810 ft.

CORVALLIS MERCURY SPILL **SEMS** **1023674650**
1645 SE BETHEL STREET **FINDS** **ORN001002108**
CORVALLIS, OR 97333

Actual:
234 ft.

Focus Map:
12

SEMS:
Site ID: 1002108
EPA ID: ORN001002108
Name: CORVALLIS MERCURY SPILL
Address: 1645 SE BETHEL STREET
Address 2: Not reported
City,State,Zip: CORVALLIS, OR 97333
Cong District: 04
FIPS Code: Not reported
Latitude: +44.549626
Longitude: -123.258434
FF: N
NPL: Not on the NPL
Non NPL Status: Removal Only Site (No Site Assessment Work Needed)

SEMS Detail:
Region: 10
Site ID: 1002108
EPA ID: ORN001002108
Site Name: CORVALLIS MERCURY SPILL
NPL: N
FF: N
OU: 00
Action Code: PJ
Action Name: RP EM REM
SEQ: 1
Start Date: 2017-05-06 05:00:00
Finish Date: 2017-05-07 05:00:00
Qual: Not reported
Current Action Lead: EPA Ovrsght

FINDS:
Registry ID: 110071102663

Click Here for FRS Facility Detail Report:

Environmental Interest/Information System:
THE SUPERFUND ENTERPRISE MANAGEMENT SYSTEM (SEMS) INTEGRATES MULTIPLE LEGACY SYSTEMS INTO A COMPREHENSIVE TRACKING AND REPORTING TOOL, PROVIDING DATA ON THE INVENTORY OF ACTIVE AND ARCHIVED HAZARDOUS WASTE SITES EVALUATED BY THE SUPERFUND PROGRAM. IT CONTAINS SITES THAT ARE EITHER PROPOSED TO BE OR ARE ON THE NATIONAL PRIORITIES LIST (NPL) AS WELL AS SITES THAT ARE IN THE SCREENING AND ASSESSMENT PHASE FOR POSSIBLE INCLUSION ON THE NPL.

CORVALLIS MERCURY SPILL (Continued) **1023674650**

Click this hyperlink while viewing on your computer to access additional FINDS: detail in the EDR Site Report.

DV585 **HEATING OIL TANK** **OR LUST** **S128048859**
WNW **1520 NW 12TH ST** **OR LUST HOT** **N/A**
1/4-1/2 **CORVALLIS, OR 97330**
0.350 mi.
1846 ft. **Site 2 of 2 in cluster DV**

Actual:
232 ft.

Focus Map:
6

LUST:

Name:	HEATING OIL TANK
Address:	1520 NW 12TH ST
City,State,Zip:	CORVALLIS, OR 97330
Region:	Western Region
Facility ID:	02-21-0722
Cleanup Received Date:	07/28/2021
Cleanup Start Date:	Not reported
Cleanup Complete Date:	**09/03/2021**
Decode for Region:	**West Region**

LUST HOT:

Log Number:	02-21-0722
Facility ID:	Not reported
Name:	HEATING OIL TANK
Address:	1520 NW 12TH ST
City,State,Zip:	CORVALLIS, OR 97330
URL:	http://www.deq.state.or.us/Webdocs/Forms/Output/FPController.ashx?SourceId=02-21-0722&SourceIdType=12

---

586 **HEATING OIL TANK** **OR LUST** **S111210405**
West **1225 NW GRANT AVE** **OR LUST HOT** **N/A**
1/4-1/2 **CORVALLIS, OR 97330**
0.350 mi.
1848 ft.

Actual:
233 ft.

Focus Map:
6

LUST:

Name:	HEATING OIL TANK
Address:	1225 NW GRANT AVE
City,State,Zip:	CORVALLIS, OR 97330
Region:	Western Region
Facility ID:	02-11-0668
Cleanup Received Date:	07/01/2011
Cleanup Start Date:	Not reported
Cleanup Complete Date:	**11/10/2011**
Decode for Region:	**West Region**

LUST HOT:

Log Number:	02-11-0668
Facility ID:	Not reported
Name:	HEATING OIL TANK
Address:	1225 NW GRANT AVE
City,State,Zip:	CORVALLIS, OR 97330
URL:	http://www.deq.state.or.us/Webdocs/Forms/Output/FPController.ashx?SourceId=02-11-0668&SourceIdType=12

587
West
1/4-1/2
0.354 mi.
1868 ft.

HEATING OIL TANK
1301 NW DIXON ST
CORVALLIS, OR 97330

OR LUST **S111332375**
OR LUST HOT **N/A**

Actual:
233 ft.

Focus Map:
6

LUST:

Name:	HEATING OIL TANK
Address:	1301 NW DIXON ST
City,State,Zip:	CORVALLIS, OR 97330
Region:	Western Region
Facility ID:	02-11-0790
Cleanup Received Date:	08/02/2011
Cleanup Start Date:	Not reported
Cleanup Complete Date:	**08/22/2011**
Decode for Region:	**West Region**

LUST HOT:

Log Number:	02-11-0790
Facility ID:	Not reported
Name:	HEATING OIL TANK
Address:	1301 NW DIXON ST
City,State,Zip:	CORVALLIS, OR 97330
URL:	http://www.deq.state.or.us/Webdocs/Forms/Output/FPController.ashx?SourceId=02-11-0790&SourceIdType=12

DW588
West
1/4-1/2
0.367 mi.
1940 ft.

HEATING OIL TANK
1449 NW DIXON
CORVALLIS, OR 97330
Site 1 of 3 in cluster DW

OR LUST **S105856099**
OR LUST HOT **N/A**

Actual:
233 ft.

Focus Map:
6

LUST:

Name:	HEATING OIL TANK
Address:	1449 NW DIXON
City,State,Zip:	CORVALLIS, OR 97330
Region:	Western Region
Facility ID:	02-03-0923
Cleanup Received Date:	05/10/2003
Cleanup Start Date:	05/12/2003
Cleanup Complete Date:	**Not reported**
Decode for Region:	**West Region**

LUST HOT:

Log Number:	02-03-0923
Facility ID:	Not reported
Name:	HEATING OIL TANK
Address:	1449 NW DIXON
City,State,Zip:	CORVALLIS, OR 97330
URL:	http://www.deq.state.or.us/Webdocs/Forms/Output/FPController.ashx?SourceId=02-03-0923&SourceIdType=12

589
WNW
1/4-1/2
0.373 mi.
1971 ft.

SERRY'S DRY CLEANING
1075 NW VAN BUREN AVE
CORVALLIS, OR 97330

OR ECSI
OR DRYCLEANERS
OR UIC

1004365020
N/A

Actual:
232 ft.

Focus Map:
6

ECSI:

Name:	SERRY'S DRY CLEANING
Address:	1075 NW VAN BUREN
City,State,Zip:	CORVALLIS, OR 97330
State ID Number:	3113
Brown ID:	0
Study Area:	False
Region ID:	3
Legislatve ID:	833
Investigation:	No Further Action
FACA ID:	41283
Further Action:	0
Lat/Long (dms):	44 34 7.00 / -123 16 5.90
County Code:	2.00
Score Value:	Not reported
Cerclis ID:	Not reported
Township Coord.:	11.00
Township Zone:	S
Range Coord:	5.00
Range Zone:	W
Section Coord:	35
Qtr Section:	CB
Tax Lots:	7400
Size:	0.12 acre
NPL:	False
Orphan:	False
Updated By:	KROBERT
Update Date:	10/10/2016
Created Date:	07/30/2001
Decode For RegionID:	Western Region
Decode For BrownID:	Not reported
Decode For Furtheract:	Not reported
Decode For Investstat:	No Further Action
Decode For Legislative:	Dry Cleaner Environmental Response Account

Hazardous Release:

Substance ID.:	121011
Haz Release ID:	379876
Qty Released:	unknown
Date Released:	unknown
Update Date:	07/30/2001
Update By:	Not reported
Substance Code:	127-18-4
Substance Name:	TETRACHLOROETHYLENE
Substance Abbrev.:	Not reported
Substance Category ID:	8519
Substance Category:	Volatiles
Category Level:	Not reported
Created By:	Not reported
Created Date:	12/17/2002
Substance Category ID:	8551
Substance Category:	Solvents of interest to Milwaukie Area GW study
Category Level:	Not reported
Created By:	Not reported

SERRY'S DRY CLEANING (Continued) **1004365020**

Created Date:	12/17/2002
Substance Category ID:	8519
Substance Category:	Volatiles
Category Level:	Not reported
Created By:	Not reported
Created Date:	12/17/2002
Substance Category ID:	8551
Substance Category:	Solvents of interest to Milwaukie Area GW study
Category Level:	Not reported
Created By:	Not reported
Created Date:	12/17/2002
Substance Alias ID:	316912
Sub Alias Name:	ETHENE,TETRACHLORO-
Substance Alias ID:	316913
Sub Alias Name:	ETHYLENE TETRACHLORIDE
Substance Alias ID:	316914
Sub Alias Name:	PERCHLOROETHYLENE
Substance Alias ID:	316915
Sub Alias Name:	PERCLENE
Substance Alias ID:	316916
Sub Alias Name:	TETRACHLOROETHENE
Substance Alias ID:	316917
Sub Alias Name:	TETRACHLOROETHENE,1,1,2,2-
Substance Alias ID:	316918
Sub Alias Name:	TETRACHLOROETHYLENE,1,1,2,2-
Sampling Result ID:	338599
Feature Id:	Not reported
Hazard Release Id:	379876
Medium:	703
Substance Abbrev.:	Not reported
Unit Code:	8
Observation:	False
Owner Operator:	False
Lab Data:	True
Sample Depth:	Not reported
Start Date:	04/25/2001
End Date:	Not reported
Min Concentration:	20.00
Max Concentration:	486.00
Sample Comment:	up to 486 ppb
Last Update By:	kpd
Update Date:	07/30/2001
Decode for MediumID:	Soil
Sampling Result ID:	338600
Feature Id:	Not reported
Hazard Release Id:	379876
Medium:	698
Substance Abbrev.:	Not reported
Unit Code:	8
Observation:	False
Owner Operator:	False
Lab Data:	True
Sample Depth:	Not reported
Start Date:	04/25/2001
End Date:	Not reported
Min Concentration:	50.00
Max Concentration:	22500.00

SERRY'S DRY CLEANING (Continued) **1004365020**

Sample Comment: up to 22,500 ppb
Last Update By: kpd
Update Date: 07/30/2001
Decode for MediumID: Groundwater

Substance ID.: 121781
Haz Release ID: 379877
Qty Released: unknown
Date Released: unknown
Update Date: 07/30/2001
Update By: Not reported
Substance Code: 79-01-6
Substance Name: TRICHLOROETHYLENE
Substance Abbrev.: Not reported
Substance Category ID: 8523
Substance Category: Volatiles
Category Level: Not reported
Created By: Not reported
Created Date: 12/17/2002
Substance Category ID: 8545
Substance Category: Solvents of interest to Milwaukie Area GW study
Category Level: Not reported
Created By: Not reported
Created Date: 12/17/2002
Substance Category ID: 8523
Substance Category: Volatiles
Category Level: Not reported
Created By: Not reported
Created Date: 12/17/2002
Substance Category ID: 8545
Substance Category: Solvents of interest to Milwaukie Area GW study
Category Level: Not reported
Created By: Not reported
Created Date: 12/17/2002
Substance Alias ID: 317517
Sub Alias Name: ETHINYL TRICHLORIDE
Substance Alias ID: 317518
Sub Alias Name: ETHYLENE TRICHLORIDE
Substance Alias ID: 317519
Sub Alias Name: TCE
Substance Alias ID: 317520
Sub Alias Name: TRI-CLENE
Substance Alias ID: 317521
Sub Alias Name: TRICHLOROETHENE
Sampling Result ID: 338601
Feature Id: Not reported
Hazard Release Id: 379877
Medium: 698
Substance Abbrev.: Not reported
Unit Code: 8
Observation: False
Owner Operator: False
Lab Data: True
Sample Depth: Not reported
Start Date: 04/25/2001
End Date: Not reported
Min Concentration: 6.00

SERRY'S DRY CLEANING (Continued) **1004365020**

Max Concentration: 1608.00
Sample Comment: up to 1,608 ppb
Last Update By: kpd
Update Date: 07/30/2001
Decode for MediumID: Groundwater

Substance ID.: 121124
Haz Release ID: 379878
Qty Released: unknown
Date Released: unknown
Update Date: 07/30/2001
Update By: Not reported
Substance Code: 156-59-2
Substance Name: DICHLOROETHYLENE,1,2-CIS-
Substance Abbrev.: Not reported
Substance Category ID: 8513
Substance Category: Volatiles
Category Level: Not reported
Created By: Not reported
Created Date: 12/17/2002
Substance Category ID: 8513
Substance Category: Volatiles
Category Level: Not reported
Created By: Not reported
Created Date: 12/17/2002
Substance Alias ID: 317200
Sub Alias Name: ACETYLENE DICHLORIDE,CIS-
Substance Alias ID: 317201
Sub Alias Name: DICHLOROETHENE,CIS-
Substance Alias ID: 317202
Sub Alias Name: DICHLOROETHYLENE,CIS-
Substance Alias ID: 317203
Sub Alias Name: DICHLOROETHENE,1,2-CIS-
Sampling Result ID: 338602
Feature Id: Not reported
Hazard Release Id: 379878
Medium: 698
Substance Abbrev.: Not reported
Unit Code: 8
Observation: False
Owner Operator: False
Lab Data: True
Sample Depth: Not reported
Start Date: 04/25/2001
End Date: Not reported
Min Concentration: 3.00
Max Concentration: 1393.00
Sample Comment: up to 1,393 ppb
Last Update By: kpd
Update Date: 07/30/2001
Decode for MediumID: Groundwater

Narrative:
NARR ID: 5741572
NARR Code: Contamination
Created By: Not reported
Created Date: 12/17/2002
Updated By: Not reported

SERRY'S DRY CLEANING (Continued) **1004365020**

Updated Date: 12/17/2002
Decode for NarcdID: Contamination
NARR Comments: (7/30/2001 KPD/CPD) Dry cleaning has been conducted at the site since at least 1976. In April 2001, Serry retained Aspen Environmental to collect soil and groundwater samples at the site on behalf of a potential purchaser. Aspen collected push probe samples from the four corners of the property. Soil and groundwater in all four samples were contaminated with perchloroethylene (PCE) and associated degradation products. Serry applied to DEQ's Dry Cleaner Environmental Response program in June 2001 and was accepted in July 2001.

NARR ID: 5741573
NARR Code: Hazardous Substance/Waste Types
Created By: Not reported
Created Date: 12/17/2002
Updated By: Not reported
Updated Date: 12/17/2002
Decode for NarcdID: Hazardous Substance/Waste Types
NARR Comments: Perchloroethylene, trichloroethylene, cis-1,2-dichloroethylene, vinyl chloride

NARR ID: 5743647
NARR Code: Site Location
Created By: GWISTAR
Created Date: 06/11/2003
Updated By: GWISTAR
Updated Date: 06/11/2003
Decode for NarcdID: Site Location
NARR Comments: Serry's Cleaners is located on the northeast corner of 11th & Van Buren in Corvallis.

NARR ID: 5741574
NARR Code: Manner of Release
Created By: Not reported
Created Date: 12/17/2002
Updated By: Not reported
Updated Date: 12/17/2002
Decode for NarcdID: Manner of Release
NARR Comments: unknown

NARR ID: 5741575
NARR Code: Pathways Other Hazards
Created By: Not reported
Created Date: 12/17/2002
Updated By: GWISTAR
Updated Date: 06/11/2003
Decode for NarcdID: Pathways & Other Hazards
NARR Comments: The area surrounding the site is largely residential. Two parks, a school, and Oregon State University are less than a third of a mile from the site. Dixon Creek is 0.4 miles NE of the site, and the Willamette River is 0.6 miles east of the site. Soil at the site is mostly sandy silt, down to a depth of at least 20 feet. Groundwater was encountered about 13.5 feet below the surface.

NARR ID: 5746187
NARR Code: Remedial Action

SERRY'S DRY CLEANING (Continued) **1004365020**

Created By: NSAWKA
Created Date: 01/27/2005
Updated By: KROBERT
Updated Date: 10/10/2016
Decode for NarcdID: Remedial Action
NARR Comments: (12/04 NS) A limited subsurface investigation by the former Serry's Dry Cleaner owner in April 2001 found PCE and TCE in the soil and groundwater at the four corners of the property boundary. PCE in soil ranged from 0.02 mg/kg to 0.338 mg/kg and from 50 ug/L to 22,500 ug/L in groundwater. The highest concentrations were found on the southern and eastern property line. A site Scoping Report was prepared by DEQ's contractor in March 2002 to summarize the history of the site and adjacent properties, evaluate previous site investigations, and conduct a beneficial water use survey (BWUS) within a mile of the facility. The historical review identified a potential dry cleaner (from 1931 to 1963) previously located at the adjacent property just south/southeast of the site at 1041 to 1045 Van Buren. This property is currently a rental duplex. The report identified this former dry cleaner and the Serry's Dry Cleaners as potential contaminant sources. The BWUS identified several private water wells within a mile radius of the site. One well was located in a potentially downgradient direction of the site approximately 1/4 mile to the south, used by homeowners for irrigation purposes in the spring and summer. The report recommended additional investigation to characterize the extent of the soil and groundwater contamination at and around the site. The report also reccomended indoor air sampling of the site building (now Rice 'n' Spice Grocery) and adjacent properties on the eastern site boundary (the current rental duplex at 1045 Van Buren) where PCE exceeded the DEQ's residential indoor air vapor intrusion RBC. DEQ conducted indoor air sampling from March to April 2003 of the Rice 'n' Spice Grocery (the former Serry's building) the duplex to the east (1045 NW Van Buren) and the house to the north (313 NW 11th St.). PCE and TCE were detected in the air of the Rice 'n' Spice at levels ranging from 7.8 to 11 ug/m3 and 0.38 to 0.94 ug/m3, respectively. TCE was not detected in the duplex, but PCE was found at 13 ug/m3. It should be noted that the duplex sample provides very conservative results. The sample was taken over a large crack in the bedroom floor and did not represent air from the typical breathing space. Chlorinated solvents were not detected in the house on 11th St. Follow-up sampling was conducted at the Rice 'n' Spice and adjacent duplex in May 2003. The sampling found concentrations of PCE and TCE at the Rice 'n' Spice at consistent levels with the previous sampling. Concentrations of PCE at the duplex decreased by an order of magnitude ranging from 0.88 ug/m3 to 1.7 ug/m3 from samples taken in the breathing space. In September 2003 the indoor air sampling was expanded to an adjacent house just east of the duplex on 306 NW 10th St. PCE was detected in the home at 1.3 to 2.3 ug/m3. TCE was not detected. In October 2003 DEQ's contractor conducted a supplemental soil and groundwater site investigation to confirm the source of the contamination and better define the extent of soil and groundwater contamination for evaluating potential IRAM actions. The investigation confirmed the presence of PCE and TCE in the soil and groundwater at and around the site. The highest concentrations were found to the east and downgradient of the former Serry's dry cleaners. The plume was found to cover most of the property to the north and east. The extent of the plume offsite to the west and southwest was not fully defined. The soil source was not

SERRY'S DRY CLEANING (Continued) **1004365020**

found, but the results of the investigation suggest that source soils could exist to the east and/or west ends of the building and/or along the utility conduits. Additional exploration of the soils in these areas was recommended. Based on the results of this investigation and the previous indoor air data, DEQ implemented indoor air IRAMs at the Rice 'n' Spice and the duplex to mitigate the indoor air contamination. In July 2004 the HVAC system of the Rice 'n' Spice was upgraded to increase the indoor to outdoor air circulation. At the same time, the cracks in the floor of the duplex were repaired and the entire floor was sealed to prevent migration of vapors. Follow-up indoor air sampling indicates that the IRAM actions are working to decrease or stabilize the migration of indoor air contaminants into these buildings. DEQ is currently working on implementing an additional site investigation to address the data gaps remaining from the October 2003 investigation. (DEH/SRS, 9/20/05) DEQ is planning pilot tests to test the effectiveness of in-situ placement of Adventus America's EHC products, as well as the emulsified oil product <quot>Newmans Zone<quot>. Initial implementability testing to determine if these materials can be injected effectively in the relatively fine grained soils is planned for the fall 2005. (3/3/06 DEH/SRS) Pilot tests involving the injection of emulsified soybean oil and Adventus Americas' EHC products were conducted at the site in December 2005. Based on the success of this work, additional emulsified oil was injected by DEQ in February 2006. Additional injections may be carried out in 2006, which should further reduce the threat to human health from PCE vapors. (9/30/08 DEH/SRS) In August 2006 10,250 lbs of Adventus EHC was injected into the ground at the site, south and east of the building. Monitoring wells were installed to monitor the effectiveness of the injections. As of September 2008 the injections appear to have been largely successful in reducing PCE and daughter product contamination in the treatment zone. PCE concentrations in shallow groundwater have been reduced from above 10,000 ug/L to non detect, with relatively low levels of DCE and VC generation. Monitoring of the groundwater continues on a routine basis. Soil vapor sampling was conducted in June 2008 to evaluate the current threat to vapor intrusion to indoor air of PCE and related chemicals. The results of the soil gas sampling, which was conducted adjacent to the on site building and an adjacent apartment/duplex showed that vapor intrusion into occupational buildings (on site) and residential buildings (adjacent apartments) should not currently be a concern at this time. This is likely due to the effects of remediation activities imiplemented in 2006, which have greatly reduced the levels of PCE and daughter products at the site. (6/9/16 KJR/SRS) Additional investigation and sampling was performed in July 2012 and August 2013. Groundwater monitoring has been performed 18 times since the August 2006 EHC injections. Groundwater elevation measurements collected since 2008 have shown a consistent northwest groundwater migration direction with occasional seasonal reversals to the southeast. A no further action determination has been recommended for the site following notification of the property owner and adjacent property owners. (10/10/16, KJR/DCP) A NFA determination was issued on Oct. 5, 2016. The monitoring well network has been abandoned in accordance with OWRD regulations. Select site reports and documents may be viewed on-line from the Site Document section of this database.

NARR ID: 5746212

SERRY'S DRY CLEANING (Continued) **1004365020**

NARR Code: Water Use (Current/Reasonably Likely)
Created By: NSAWKA
Created Date: 02/02/2005
Updated By: NSAWKA
Updated Date: 02/02/2005
Decode for NarcdID: Water Use (Current/Reasonably Likely)
NARR Comments: Eleven water wells were identified by DEQ's contractor from a water use survey conducted in February 2002. The survey was completed by searching the Oregon Water Resources Department database. A door to door survey was not completed. Of the 11 wells found, four were identified as irrigation, one was industrial, and five were domestic. It was determined that only one of the wells was located in the downgradient location of the site. The well, identified as well #6, was confirmed to be an irrigation well used in the summer months for home lawn watering. DEQ followed up with the City of Corvallis Public Works Department in April 2002 and found all residents in the area to be on public water supply. There were no parks or schools near the site using domestic or irrigation wells.

NARR ID: 5749632
NARR Code: 1922
Created By: GWISTAR
Created Date: 08/27/2007
Updated By: KROBERT
Updated Date: 10/10/2016
Decode for NarcdID: Current Site Summary Statement
NARR Comments: (Oct. 2016) Localized and limited areas of contamination remain on the site and contaminated groundwater extends off-site to the west, south and east beneath city rights-of-way. A no further action determination was issued on Oct. 5, 2016.

Administrative Action:
Action ID: 9511
Region: Western Region
Complete Date: 06/09/2016
Rank Value: Not reported
Cleanup Flag: False
Created Date: 05/06/2003
Decode for AgencyID: Department of Environmental Quality
Decode for RegionID: Western Region
Category: Remedial Action
Action Code Flag: False
Action: SITE INVESTIGATION
Further Action: 0
Comments: Not reported

Action ID: 9492
Region: Western Region
Complete Date: 06/26/2006
Rank Value: Not reported
Cleanup Flag: False
Created Date: 03/03/2006
Decode for AgencyID: Department of Environmental Quality
Decode for RegionID: Western Region
Category: Remedial Action
Action Code Flag: False
Action: REMOVAL ASSESSMENT
Further Action: 0

SERRY'S DRY CLEANING (Continued) **1004365020**

Comments: Not reported

Action ID: 9443
Region: Eastern Region
Complete Date: 10/05/2016
Rank Value: Not reported
Cleanup Flag: False
Created Date: 10/10/2016
Decode for AgencyID: Department of Environmental Quality
Decode for RegionID: Eastern Region
Category: Remedial Action
Action Code Flag: False
Action: NO FURTHER STATE ACTION REQUIRED
Further Action: 0
Comments: Not reported

Action ID: 9491
Region: Western Region
Complete Date: 08/31/2006
Rank Value: Not reported
Cleanup Flag: False
Created Date: 01/08/2009
Decode for AgencyID: Department of Environmental Quality
Decode for RegionID: Western Region
Category: Remedial Action
Action Code Flag: False
Action: REMOVAL
Further Action: 0
Comments: Not reported

Action ID: 9459
Region: Western Region
Complete Date: 06/29/2005
Rank Value: Not reported
Cleanup Flag: False
Created Date: 01/08/2009
Decode for AgencyID: Department of Environmental Quality
Decode for RegionID: Western Region
Category: Remedial Action
Action Code Flag: False
Action: PRELIMINARY ASSESSMENT EQUIVALENT
Further Action: High-Medium
Comments: Not reported

Action ID: 9424
Region: Headquarters
Complete Date: Not reported
Rank Value: 0
Cleanup Flag: False
Created Date: 12/17/2002
Decode for AgencyID: Department of Environmental Quality
Decode for RegionID: Headquarters
Category: Administrative Action
Action Code Flag: False
Action: Site added to database
Further Action: Not reported
Comments: Not reported

SERRY'S DRY CLEANING (Continued) **1004365020**

Action ID: 9425
Region: Headquarters
Complete Date: 07/31/2001
Rank Value: 0
Cleanup Flag: False
Created Date: 12/17/2002
Decode for AgencyID: Department of Environmental Quality
Decode for RegionID: Headquarters
Category: Remedial Action
Action Code Flag: False
Action: SITE EVALUATION
Further Action: 0
Comments: Not reported

Action ID: 9510
Region: Headquarters
Complete Date: 07/31/2001
Rank Value: 75
Cleanup Flag: False
Created Date: 12/17/2002
Decode for AgencyID: Department of Environmental Quality
Decode for RegionID: Headquarters
Category: Remedial Action
Action Code Flag: False
Action: State Expanded Preliminary Assessment recommended (XPA)
Further Action: High
Comments: Not reported

Operations:
Operation Id: 134304
Operation Status: Active
Common Name: Serry's Dry Cleaning
Yrs of Operation: 1976 to present
Comments: dry cleaners
Updated Date: 07/30/2001
Updated By: kpd
Decode for OpstatID: Active
Operations SIC Id: 197602
SIC Code: 7216
Created By: Not reported
Created Date: 12/17/2002

DRYCLEANERS:
Name: SERRY'S DRY CLEANING
Address: 1075 NW VAN BUREN AVE
City,State,Zip: CORVALLIS, OR 97330-6036
Dry Cleaner ID: 400
Current Status: Closed
Last Update: 03/14/2019
DEQID: ORD987175825
Latitude: 44.568592615
Longitude: -123.26806483
Decode for Fstatus: Closed
Mail Name: Steve Kim
Mail Address: 2455 Laurelhill Dr
Mail City: Eugene
Mail State: OR

SERRY'S DRY CLEANING (Continued) **1004365020**

Mail ZIP:	97403
Mail Email Address:	Not reported
Mail Effective Date:	04/08/2005
Mail Last Updated:	03/30/2016
Owner ID:	8508
Own Name:	Patrick D. & Dianne K. Serry
Own Organization:	Peter & Steve Kim
Own Address:	77612 Hwy 99 S
Own City:	Cottage Grove
Own State:	OR
Own ZIP:	97424
Own Phone:	Not reported
Own Email Address:	Not reported
Owner Effective Date:	01/01/1999
Owner Last Updated:	01/16/2003
Property Owner ID:	3437
Property Owner Name:	Not reported
Property Owner Organization:	Rice and Spice
Property Owner Address:	1075 NW Van Buren Ave
Property Owner City:	Corvallis
Property Owner State:	OR
Property Owner ZIP:	97370
Property Owner Phone:	Not reported
Property Owner Email Address:	Not reported
Property Owner Effective Date:	01/16/2003
Property Owner Last Updated:	11/04/2015

OR UIC:

Name:	RICENSPICE ORIENTAL FOODS (FORMER SEERY'S CLEANERS)
Address:	1075 NW VAN BUREN
City,State,Zip:	CORVALLIS, OR
UIC Well #:	1
Type:	5X26
Type Description:	Aquifer Remediation Related
UIC Number:	12585
Facility Status:	Registered & RA
Lat/Long:	44.5685 / -123.2680

---

590 WNW 1/4-1/2 0.375 mi. 1978 ft.

HEATING OIL TANK
129 NW 11TH ST
CORVALLIS, OR 97330

OR LUST S107844735
OR LUST HOT N/A

Actual: 232 ft.

Focus Map: 6

LUST:

Name:	HEATING OIL TANK
Address:	129 NW 11TH ST
City,State,Zip:	CORVALLIS, OR 97330
Region:	Western Region
Facility ID:	02-06-0554
Cleanup Received Date:	03/31/2006
Cleanup Start Date:	04/03/2006
Cleanup Complete Date:	**06/15/2006**
Decode for Region:	**West Region**

LUST HOT:

Log Number:	02-06-0554

HEATING OIL TANK (Continued) **S107844735**

Facility ID: Not reported
Name: HEATING OIL TANK
Address: 129 NW 11TH ST
City,State,Zip: CORVALLIS, OR 97330
URL: http://www.deq.state.or.us/Webdocs/Forms/Output/FPController.ashx?SourceId=02-06-0554&SourceIdType=12

DX591 **HEATING OIL TANK** **OR LUST** **S106776808**
West **1344 NW DIXON** **OR LUST HOT** **N/A**
1/4-1/2 **CORVALLIS, OR 97330**
0.375 mi.
1981 ft. **Site 1 of 2 in cluster DX**

Actual: **233 ft.**

Focus Map: **6**

LUST:
Name: HEATING OIL TANK
Address: 1344 NW DIXON
City,State,Zip: CORVALLIS, OR 97330
Region: Western Region
Facility ID: 02-04-1732
Cleanup Received Date: 08/27/2004
Cleanup Start Date: 08/27/2004
Cleanup Complete Date: 09/21/2004
Decode for Region: West Region

LUST HOT:
Log Number: 02-04-1732
Facility ID: Not reported
Name: HEATING OIL TANK
Address: 1344 NW DIXON
City,State,Zip: CORVALLIS, OR 97330
URL: http://www.deq.state.or.us/Webdocs/Forms/Output/FPController.ashx?SourceId=02-04-1732&SourceIdType=12

DX592 **HEATING OIL TANK** **OR LUST** **S106776806**
West **1336 NW DIXON** **OR LUST HOT** **N/A**
1/4-1/2 **CORVALLIS, OR 97333**
0.376 mi.
1983 ft. **Site 2 of 2 in cluster DX**

Actual: **233 ft.**

Focus Map: **6**

LUST:
Name: HEATING OIL TANK
Address: 1336 NW DIXON
City,State,Zip: CORVALLIS, OR 97333
Region: Western Region
Facility ID: 02-04-1608
Cleanup Received Date: 08/07/2004
Cleanup Start Date: 08/07/2004
Cleanup Complete Date: 09/03/2004
Decode for Region: West Region

LUST HOT:
Log Number: 02-04-1608
Facility ID: Not reported
Name: HEATING OIL TANK
Address: 1336 NW DIXON

HEATING OIL TANK (Continued) **S106776806**

City,State,Zip: CORVALLIS, OR 97333
URL: http://www.deq.state.or.us/Webdocs/Forms/Output/FPController.ashx?SourceId=02-04-1608&SourceIdType=12

DY593 **OPEN DOOR, INC.** **UST FINDER RELEASE** **1029086973**
East **1445 SE CRYSTAL LAKE DR** **N/A**
1/4-1/2 **CORVALLIS, OR 97333**
0.384 mi.
2030 ft. **Site 1 of 4 in cluster DY**

Actual:
234 ft.

Focus Map:
12

UST FINDER RELEASE:

Object ID:	332694
Facility ID:	Not reported
Lust ID:	OR03-94-0099
Name:	OPEN DOOR, INC.
Address:	1445 SE CRYSTAL LAKE DR
City,State,Zip:	CORVALLIS, OR 97333
Address Match Type:	PointAddress
Reported Date:	1994/05/27 15:59:59+00
Status:	No Further Action
Substance:	Not reported
Population within 1500ft:	604
Domestic Wells within 1500ft:	9
Land Use:	Developed, Low Intensity
Within SPA:	Yes
SPA PWS Facility ID:	OR4100003_11797
SPA Water Type:	SW - SurRELEASEe Water
SPA Facility Type:	IN - Intake
SPA HUC12:	170900030609
Within WHPA:	No
WHPA PWS Facility ID:	Not reported
WHPA Water Type:	Not reported
WHPA Facility Type:	Not reported
WHPA HUC12:	Not reported
Within 100yr Floodplain:	No
Tribe:	Not reported
EPA Region:	10
NFA Letter 1:	Not reported
NFA Letter 2:	Not reported
NFA Letter 3:	Not reported
NFA Letter 4:	Not reported
Closed With Residual Contaminate:	Not reported
Coordinate Source:	Geocode
X Coord:	-123.25826
Y Coord:	44.5517600000001
Latitude:	44.55176
Longitude:	-123.25826

DY594 **CORNERSTONE PKA OPEN DOOR, INC.** **OR LUST** **U001150276**
East **1445 SE CRYSTAL LAKE DR** **OR UST** **N/A**
1/4-1/2 **CORVALLIS, OR 97333**
0.384 mi.
2030 ft. **Site 2 of 4 in cluster DY**

Actual:
234 ft.

Focus Map:
12

LUST:

Name:	OPEN DOOR, INC.
Address:	1445 SE CRYSTAL LAKE DR
City,State,Zip:	CORVALLIS, OR 97333
Region:	Western Region
Facility ID:	02-91-4168
Cleanup Received Date:	06/12/1991
Cleanup Start Date:	06/12/1991
Cleanup Complete Date:	**05/08/2009**
Decode for Region:	**West Region**

Name:	CORNERSTONE ASSOCIATES
Address:	1445 SE CRYSTAL LAKE DRIVE
City,State,Zip:	CORVALLIS, OR 97333
Region:	Western Region
Facility ID:	02-08-0110
Cleanup Received Date:	01/22/2008
Cleanup Start Date:	01/19/2008
Cleanup Complete Date:	**05/08/2009**
Decode for Region:	**West Region**

UST:

Name:	CORNERSTONE PKA OPEN DOOR, INC.
Address:	1445 SE CRYSTAL LAKE DR
City:	CORVALLIS
Facility ID:	11215
Facility Telephone:	(541) 752-9724
Permittee Name:	Nancy Maxwell
Number of Permitted Tanks:	Not reported
Active Tanks:	Not reported
Decommissioned Tanks:	4
Number of Tanks:	4

DY595 **CORNERSTONE ASSOCIATES** **UST FINDER RELEASE** **1028941119**
East **1445 SE CRYSTAL LAKE DRIVE** **N/A**
1/4-1/2 **CORVALLIS, OR 97333**
0.384 mi.
2030 ft. **Site 3 of 4 in cluster DY**

Actual:
234 ft.

Focus Map:
12

UST FINDER RELEASE:

Object ID:	332693
Facility ID:	Not reported
Lust ID:	OR10-92-0054
Name:	CORNERSTONE ASSOCIATES
Address:	1445 SE CRYSTAL LAKE DRIVE
City,State,Zip:	CORVALLIS, OR 97333
Address Match Type:	PointAddress
Reported Date:	1992/08/31 15:59:59+00
Status:	No Further Action
Substance:	Not reported
Population within 1500ft:	604
Domestic Wells within 1500ft:	9
Land Use:	Developed, Low Intensity

CORNERSTONE ASSOCIATES (Continued) **1028941119**

Within SPA:	Yes
SPA PWS Facility ID:	OR4100003_11797
SPA Water Type:	SW - SurRELEASEe Water
SPA Facility Type:	IN - Intake
SPA HUC12:	170900030609
Within WHPA:	No
WHPA PWS Facility ID:	Not reported
WHPA Water Type:	Not reported
WHPA Facility Type:	Not reported
WHPA HUC12:	Not reported
Within 100yr Floodplain:	No
Tribe:	Not reported
EPA Region:	10
NFA Letter 1:	Not reported
NFA Letter 2:	Not reported
NFA Letter 3:	Not reported
NFA Letter 4:	Not reported
Closed With Residual Contaminate:	Not reported
Coordinate Source:	Geocode
X Coord:	-123.25826
Y Coord:	44.5517600000001
Latitude:	44.55176
Longitude:	-123.25826

DY596 **OPEN DOOR, INC.** **OR ECSI** **S100498628**
East **1445 SE CRYSTAL LAKE DR.** **N/A**
1/4-1/2 **CORVALLIS, OR 97333**
0.384 mi.
2030 ft. **Site 4 of 4 in cluster DY**

Actual:
234 ft.

Focus Map:
12

ECSI:

Name:	OPEN DOOR, INC.
Address:	1445 SE CRYSTAL LAKE DR.
City,State,Zip:	CORVALLIS, OR 97333
State ID Number:	1884
Brown ID:	0
Study Area:	False
Region ID:	3
Legislatve ID:	0
Investigation:	No Further Action
FACA ID:	8297
Further Action:	0
Lat/Long (dms):	44 33 7.90 / -123 15 27.40
County Code:	2.00
Score Value:	Not reported
Cerclis ID:	Not reported
Township Coord.:	12.00
Township Zone:	S
Range Coord:	5.00
Range Zone:	W
Section Coord:	11
Qtr Section:	Not reported
Tax Lots:	Not reported
Size:	Not reported
NPL:	False
Orphan:	False
Updated By:	GWISTAR
Update Date:	12/04/2013

OPEN DOOR, INC. (Continued) **S100498628**

Created Date: 07/15/1996
Decode For RegionID: Western Region
Decode For BrownID: Not reported
Decode For Furtheract: Not reported
Decode For Investstat: No Further Action
Decode For Legislative: Not reported
Alias Name: Cornerstone Associates

Narrative:
NARR ID: 5736006
NARR Code: Contamination
Created By: Not reported
Created Date: 12/17/2002
Updated By: SSADOFS
Updated Date: 05/20/2009
Decode for NarcdID: Contamination
NARR Comments: WR UST Program (log #02-91-4168) referred site to SAS due to the presence of incidental contamination in sample results (which could be attributable to lab error). Follow up has been through LUST program, see file 02-91-4168.

NARR ID: 5736007
NARR Code: Remedial Action
Created By: Not reported
Created Date: 12/17/2002
Updated By: Not reported
Updated Date: 12/17/2002
Decode for NarcdID: Remedial Action
NARR Comments: (9/4/96 SLM/SAS) Because the incidental contamination appears minor and may be the result of lab error, Site Assessment recommends referral of the site back to the Tanks Program. If incidental contamination is confirmed and is a potential risk to human health or the environment, Site Assessment would re-evaluate the site.

NARR ID: 5751453
NARR Code: 1922
Created By: GWISTAR
Created Date: 05/26/2009
Updated By: GWISTAR
Updated Date: 05/26/2009
Decode for NarcdID: Current Site Summary Statement
NARR Comments: [May 2009] DEQ's Tanks Program has issued an NFA for underground storage tank issues; since there are no other known concerns, the Cleanup Program has also made a no further action determination.

Administrative Action:
Action ID: 9424
Region: Western Region
Complete Date: Not reported
Rank Value: 0
Cleanup Flag: False
Created Date: 12/17/2002
Decode for AgencyID: Department of Environmental Quality
Decode for RegionID: Western Region
Category: Administrative Action
Action Code Flag: False
Action: Site added to database
Further Action: Not reported

OPEN DOOR, INC. (Continued) **S100498628**

Comments: Not reported

Action ID: 9477
Region: Western Region
Complete Date: 09/04/1996
Rank Value: Not reported
Cleanup Flag: False
Created Date: 12/17/2002
Decode for AgencyID: Department of Environmental Quality
Decode for RegionID: Western Region
Category: Remedial Action
Action Code Flag: False
Action: Refer to LUST Program
Further Action: 0
Comments: Not reported

Action ID: 9456
Region: Western Region
Complete Date: 09/04/1996
Rank Value: 0
Cleanup Flag: False
Created Date: 12/17/2002
Decode for AgencyID: Department of Environmental Quality
Decode for RegionID: Western Region
Category: Remedial Action
Action Code Flag: False
Action: BASIC PRELIMINARY ASSESSEMENT
Further Action: Not reported
Comments: Not reported

Action ID: 9443
Region: Western Region
Complete Date: 05/20/2009
Rank Value: Not reported
Cleanup Flag: True
Created Date: 05/20/2009
Decode for AgencyID: Department of Environmental Quality
Decode for RegionID: Western Region
Category: Remedial Action
Action Code Flag: False
Action: NO FURTHER STATE ACTION REQUIRED
Further Action: 0
Comments: Not reported

597
WNW
1/4-1/2
0.386 mi.
2037 ft.

HEATING OIL TANK
1210 NW GARFIELD AVE
CORVALLIS, OR 97330

OR LUST **S119015048**
OR LUST HOT **N/A**

Actual:
232 ft.

Focus Map:
6

LUST:
Name: HEATING OIL TANK
Address: 1210 NW GARFIELD AVE
City,State,Zip: CORVALLIS, OR 97330
Region: Western Region
Facility ID: 02-16-0981
Cleanup Received Date: 07/30/2016
Cleanup Start Date: Not reported

HEATING OIL TANK (Continued) **S119015048**

Cleanup Complete Date: 08/19/2016
Decode for Region: West Region

LUST HOT:

Log Number:	02-16-0981
Facility ID:	Not reported
Name:	HEATING OIL TANK
Address:	1210 NW GARFIELD AVE
City,State,Zip:	CORVALLIS, OR 97330
URL:	http://www.deq.state.or.us/Webdocs/Forms/Output/FPController.ashx?SourceId=02-16-0981&SourceIdType=12

DZ598 **HOLLINGSWORTH AND VOSE FIBER COMPANY** **UST FINDER RELEASE** **1028976644**
East **1551 SE CRYSTAL LAKE DR** **N/A**
1/4-1/2 **CORVALLIS, OR 97333**
0.386 mi.
2038 ft. **Site 1 of 3 in cluster DZ**

Actual:
234 ft.

Focus Map:
12

UST FINDER RELEASE:

Object ID:	332698
Facility ID:	Not reported
Lust ID:	OR20-92-4230
Name:	HOLLINGSWORTH AND VOSE FIBER COMPANY
Address:	1551 SE CRYSTAL LAKE DR
City,State,Zip:	CORVALLIS, OR 97333
Address Match Type:	PointAddress
Reported Date:	1992/11/23 15:59:59+00
Status:	No Further Action
Substance:	Not reported
Population within 1500ft:	684
Domestic Wells within 1500ft:	12
Land Use:	Developed, Medium Intensity
Within SPA:	Yes
SPA PWS Facility ID:	OR4100003_11797
SPA Water Type:	SW - SurRELEASEe Water
SPA Facility Type:	IN - Intake
SPA HUC12:	170900030609
Within WHPA:	No
WHPA PWS Facility ID:	Not reported
WHPA Water Type:	Not reported
WHPA Facility Type:	Not reported
WHPA HUC12:	Not reported
Within 100yr Floodplain:	No
Tribe:	Not reported
EPA Region:	10
NFA Letter 1:	Not reported
NFA Letter 2:	Not reported
NFA Letter 3:	Not reported
NFA Letter 4:	Not reported
Closed With Residual Contaminate:	Not reported
Coordinate Source:	Geocode
X Coord:	-123.25695
Y Coord:	44.55073
Latitude:	44.55073
Longitude:	-123.25695

DZ599 **EVANITE FIBER CORP-II** **UST FINDER RELEASE** **1028953725**
East **1551 SE CRYSTAL LAKE DRIVE** **N/A**
1/4-1/2 **CORVALLIS, OR 97333**
0.386 mi.
2038 ft. **Site 2 of 3 in cluster DZ**

Actual:
234 ft.

Focus Map:
12

UST FINDER RELEASE:

Object ID:	332697
Facility ID:	Not reported
Lust ID:	OR03-91-0401
Name:	EVANITE FIBER CORP-II
Address:	1551 SE CRYSTAL LAKE DRIVE
City,State,Zip:	CORVALLIS, OR 97333
Address Match Type:	PointAddress
Reported Date:	1991/10/03 15:59:59+00
Status:	No Further Action
Substance:	Not reported
Population within 1500ft:	684
Domestic Wells within 1500ft:	12
Land Use:	Developed, Medium Intensity
Within SPA:	Yes
SPA PWS Facility ID:	OR4100003_11797
SPA Water Type:	SW - SurRELEASEe Water
SPA Facility Type:	IN - Intake
SPA HUC12:	170900030609
Within WHPA:	No
WHPA PWS Facility ID:	Not reported
WHPA Water Type:	Not reported
WHPA Facility Type:	Not reported
WHPA HUC12:	Not reported
Within 100yr Floodplain:	No
Tribe:	Not reported
EPA Region:	10
NFA Letter 1:	Not reported
NFA Letter 2:	Not reported
NFA Letter 3:	Not reported
NFA Letter 4:	Not reported
Closed With Residual Contaminate:	Not reported
Coordinate Source:	Geocode
X Coord:	-123.25695
Y Coord:	44.55073
Latitude:	44.55073
Longitude:	-123.25695

DZ600 **HOLLINGSWORTH & VOSE FIBER COMPANY** **OR LUST** **S108659725**
East **1551 SE CRYSTAL LAKE DR** **OR AST** **N/A**
1/4-1/2 **CORVALLIS, OR 97333** **OR HAZMAT**
0.386 mi. **OR AIRS**
2038 ft. **Site 3 of 3 in cluster DZ** **OR HSIS**
OR MANIFEST

Actual:
234 ft.

OR NPDES

Focus Map:
12

LUST:

Name:	EVANITE FIBER CORP-II
Address:	1551 SE CRYSTAL LAKE DRIVE
City,State,Zip:	CORVALLIS, OR 97333
Region:	Western Region
Facility ID:	02-95-4079
Cleanup Received Date:	04/21/1995
Cleanup Start Date:	04/07/1995

HOLLINGSWORTH & VOSE FIBER COMPANY (Continued) **S108659725**

Cleanup Complete Date: **05/13/1996**
Decode for Region: **West Region**

Name: HOLLINGSWORTH AND VOSE FIBER COMPANY
Address: 1551 SE CRYSTAL LAKE DR
City,State,Zip: CORVALLIS, OR 97333
Region: Western Region
Facility ID: 02-15-0569
Cleanup Received Date: 04/29/2015
Cleanup Start Date: 04/29/2015
Cleanup Complete Date: **10/27/2022**
Decode for Region: **West Region**

AST:

Facility ID:	5720
Name:	HOLLINGSWORTH & VOSE FIBER COMPANY
Address:	1551 SE CRYSTAL LAKE DR
City,State,Zip:	CORVALLIS, OR 97333
Substance:	PROPANE
Reporting Quantities:	Not reported
Quantity Units:	Not reported
Physical State:	Not reported
Storage 1:	Above ground tank
Storage 2:	Not reported
Owner-Operator Name:	CINDY
Direct Site Phone:	5417385300
Report Class:	Annual
Report Year:	2022
Is Poisonous Gas:	No
Is Poisonous Material:	No
Is Biological Hazard:	No
Is Radioactive Material:	No
Is Explosive:	No
Status:	ACTIVE
Nature of Business:	GLASS FIBER MFG PLANT
NAICS Code:	327993
Maximum Daily Amount Code:	20
Maximum Daily Amount Code Range:	1,000-4,999
Maximum Daily Amount Units:	gal
Is Solid State:	No
Is Liquid State:	No
Is Gaseous State:	Yes
Is Combustible Dust:	No
Is Fire Hazard:	No
Is Sudden Release of Pressure Hazard:	No
Is Reactive Hazard:	No
Is Immediate Hazard:	No
Is Delayed Hazard:	No
Is Corrosive to Metal:	No
Is Flammable:	Yes
Is Gas Under Pressure:	Yes
Is Physical HNOC:	No
Is Emission of Gas With Water:	No
Is Organic Peroxide:	No
Is Oxidizer:	No
Is Pyrophoric liquid or solid:	No
Is Pyrophoric Gas:	No

HOLLINGSWORTH & VOSE FIBER COMPANY (Continued) **S108659725**

Is Self-Heating:	No
Is Self-Reacting:	No
Is Acute Toxicity:	No
Is Aspiration Hazard:	No
Is Carcinogenicity:	No
Is Germ Cell Mutagenicity:	No
Is Health HNOC:	No
Is Reproductive Toxicity:	No
Is Respiratory or Skin Sensitization:	No
Is Serious Eye Damage or Eye Irritation:	No
Is Simple Asphyxiate:	No
Is Skin Corrosion or Irritation:	No
Is Specific Target Organ Toxicity:	No

Facility ID:	5720
Name:	HOLLINGSWORTH & VOSE FIBER COMPANY
Address:	1551 SE CRYSTAL LAKE DR
City,State,Zip:	CORVALLIS, OR 97333
Substance:	PROPANE
Reporting Quantities:	Not reported
Quantity Units:	Not reported
Physical State:	Not reported
Storage 1:	Above ground tank
Storage 2:	Not reported
Owner-Operator Name:	CINDY
Direct Site Phone:	5417385300
Report Class:	Annual
Report Year:	2021
Is Poisonous Gas:	No
Is Poisonous Material:	No
Is Biological Hazard:	No
Is Radioactive Material:	No
Is Explosive:	No
Status:	Not reported
Nature of Business:	GLASS FIBER MFG PLANT
NAICS Code:	327993
Maximum Daily Amount Code:	20
Maximum Daily Amount Code Range:	1,000-4,999
Maximum Daily Amount Units:	gal
Is Solid State:	No
Is Liquid State:	No
Is Gaseous State:	Yes
Is Combustible Dust:	No
Is Fire Hazard:	No
Is Sudden Release of Pressure Hazard:	No
Is Reactive Hazard:	No
Is Immediate Hazard:	No
Is Delayed Hazard:	No
Is Corrosive to Metal:	No
Is Flammable:	Yes
Is Gas Under Pressure:	Yes
Is Physical HNOC:	No
Is Emission of Gas With Water:	No
Is Organic Peroxide:	No
Is Oxidizer:	No
Is Pyrophoric liquid or solid:	No
Is Pyrophoric Gas:	No

HOLLINGSWORTH & VOSE FIBER COMPANY (Continued) **S108659725**

Is Self-Heating:	No
Is Self-Reacting:	No
Is Acute Toxicity:	No
Is Aspiration Hazard:	No
Is Carcinogenicity:	No
Is Germ Cell Mutagenicity:	No
Is Health HNOC:	No
Is Reproductive Toxicity:	No
Is Respiratory or Skin Sensitization:	No
Is Serious Eye Damage or Eye Irritation:	No
Is Simple Asphyxiate:	No
Is Skin Corrosion or Irritation:	No
Is Specific Target Organ Toxicity:	No

Facility ID:	5720
Name:	HOLLINGSWORTH & VOSE FIBER COMPANY
Address:	1551 SE CRYSTAL LAKE DR
City,State,Zip:	CORVALLIS, OR 97333
Substance:	PROPANE
Reporting Quantities:	Not reported
Quantity Units:	Not reported
Physical State:	Not reported
Storage 1:	Above ground tank
Storage 2:	Not reported
Owner-Operator Name:	CINDY
Direct Site Phone:	5417385300
Report Class:	Annual
Report Year:	2017
Is Poisonous Gas:	No
Is Poisonous Material:	No
Is Biological Hazard:	No
Is Radioactive Material:	No
Is Explosive:	No
Status:	Not reported
Nature of Business:	GLASS FIBER MFG PLANT
NAICS Code:	327993
Maximum Daily Amount Code:	20
Maximum Daily Amount Code Range:	1,000-4,999
Maximum Daily Amount Units:	gal
Is Solid State:	No
Is Liquid State:	No
Is Gaseous State:	Yes
Is Combustible Dust:	No
Is Fire Hazard:	No
Is Sudden Release of Pressure Hazard:	No
Is Reactive Hazard:	No
Is Immediate Hazard:	No
Is Delayed Hazard:	No
Is Corrosive to Metal:	No
Is Flammable:	Yes
Is Gas Under Pressure:	Yes
Is Physical HNOC:	No
Is Emission of Gas With Water:	No
Is Organic Peroxide:	No
Is Oxidizer:	No
Is Pyrophoric liquid or solid:	No
Is Pyrophoric Gas:	No

HOLLINGSWORTH & VOSE FIBER COMPANY (Continued) **S108659725**

Is Self-Heating:	No
Is Self-Reacting:	No
Is Acute Toxicity:	No
Is Aspiration Hazard:	No
Is Carcinogenicity:	No
Is Germ Cell Mutagenicity:	No
Is Health HNOC:	No
Is Reproductive Toxicity:	No
Is Respiratory or Skin Sensitization:	No
Is Serious Eye Damage or Eye Irritation:	No
Is Simple Asphyxiate:	No
Is Skin Corrosion or Irritation:	No
Is Specific Target Organ Toxicity:	No

Facility ID:	5720
Name:	HOLLINGSWORTH & VOSE FIBER COMPANY
Address:	1551 SE CRYSTAL LAKE DR
City,State,Zip:	CORVALLIS, OR 97333
Substance:	PROPANE
Reporting Quantities:	Not reported
Quantity Units:	Not reported
Physical State:	Not reported
Storage 1:	Above ground tank
Storage 2:	Not reported
Owner-Operator Name:	CINDY
Direct Site Phone:	5417385300
Report Class:	Annual
Report Year:	2018
Is Poisonous Gas:	No
Is Poisonous Material:	No
Is Biological Hazard:	No
Is Radioactive Material:	No
Is Explosive:	No
Status:	Not reported
Nature of Business:	GLASS FIBER MFG PLANT
NAICS Code:	327993
Maximum Daily Amount Code:	20
Maximum Daily Amount Code Range:	1,000-4,999
Maximum Daily Amount Units:	gal
Is Solid State:	No
Is Liquid State:	No
Is Gaseous State:	Yes
Is Combustible Dust:	No
Is Fire Hazard:	No
Is Sudden Release of Pressure Hazard:	No
Is Reactive Hazard:	No
Is Immediate Hazard:	No
Is Delayed Hazard:	No
Is Corrosive to Metal:	No
Is Flammable:	Yes
Is Gas Under Pressure:	Yes
Is Physical HNOC:	No
Is Emission of Gas With Water:	No
Is Organic Peroxide:	No
Is Oxidizer:	No
Is Pyrophoric liquid or solid:	No
Is Pyrophoric Gas:	No

HOLLINGSWORTH & VOSE FIBER COMPANY (Continued) **S108659725**

Is Self-Heating:	No
Is Self-Reacting:	No
Is Acute Toxicity:	No
Is Aspiration Hazard:	No
Is Carcinogenicity:	No
Is Germ Cell Mutagenicity:	No
Is Health HNOC:	No
Is Reproductive Toxicity:	No
Is Respiratory or Skin Sensitization:	No
Is Serious Eye Damage or Eye Irritation:	No
Is Simple Asphyxiate:	No
Is Skin Corrosion or Irritation:	No
Is Specific Target Organ Toxicity:	No

Facility ID:	5720
Name:	HOLLINGSWORTH & VOSE FIBER COMPANY
Address:	1551 SE CRYSTAL LAKE DR
City,State,Zip:	CORVALLIS, OR 97333
Substance:	PROPANE
Reporting Quantities:	Not reported
Quantity Units:	Not reported
Physical State:	Not reported
Storage 1:	Above ground tank
Storage 2:	Not reported
Owner-Operator Name:	CINDY
Direct Site Phone:	5417385300
Report Class:	Annual
Report Year:	2019
Is Poisonous Gas:	No
Is Poisonous Material:	No
Is Biological Hazard:	No
Is Radioactive Material:	No
Is Explosive:	No
Status:	Not reported
Nature of Business:	GLASS FIBER MFG PLANT
NAICS Code:	327993
Maximum Daily Amount Code:	20
Maximum Daily Amount Code Range:	1,000-4,999
Maximum Daily Amount Units:	gal
Is Solid State:	No
Is Liquid State:	No
Is Gaseous State:	Yes
Is Combustible Dust:	No
Is Fire Hazard:	No
Is Sudden Release of Pressure Hazard:	No
Is Reactive Hazard:	No
Is Immediate Hazard:	No
Is Delayed Hazard:	No
Is Corrosive to Metal:	No
Is Flammable:	Yes
Is Gas Under Pressure:	Yes
Is Physical HNOC:	No
Is Emission of Gas With Water:	No
Is Organic Peroxide:	No
Is Oxidizer:	No
Is Pyrophoric liquid or solid:	No
Is Pyrophoric Gas:	No

HOLLINGSWORTH & VOSE FIBER COMPANY (Continued) **S108659725**

Is Self-Heating:	No
Is Self-Reacting:	No
Is Acute Toxicity:	No
Is Aspiration Hazard:	No
Is Carcinogenicity:	No
Is Germ Cell Mutagenicity:	No
Is Health HNOC:	No
Is Reproductive Toxicity:	No
Is Respiratory or Skin Sensitization:	No
Is Serious Eye Damage or Eye Irritation:	No
Is Simple Asphyxiate:	No
Is Skin Corrosion or Irritation:	No
Is Specific Target Organ Toxicity:	No

Facility ID:	5720
Name:	HOLLINGSWORTH & VOSE FIBER COMPANY
Address:	1551 SE CRYSTAL LAKE DR
City,State,Zip:	CORVALLIS, OR 97333
Substance:	PROPANE
Reporting Quantities:	Not reported
Quantity Units:	Not reported
Physical State:	Not reported
Storage 1:	Above ground tank
Storage 2:	Not reported
Owner-Operator Name:	CINDY
Direct Site Phone:	5417385300
Report Class:	Annual
Report Year:	2020
Is Poisonous Gas:	No
Is Poisonous Material:	No
Is Biological Hazard:	No
Is Radioactive Material:	No
Is Explosive:	No
Status:	Not reported
Nature of Business:	GLASS FIBER MFG PLANT
NAICS Code:	327993
Maximum Daily Amount Code:	20
Maximum Daily Amount Code Range:	1,000-4,999
Maximum Daily Amount Units:	gal
Is Solid State:	No
Is Liquid State:	No
Is Gaseous State:	Yes
Is Combustible Dust:	No
Is Fire Hazard:	No
Is Sudden Release of Pressure Hazard:	No
Is Reactive Hazard:	No
Is Immediate Hazard:	No
Is Delayed Hazard:	No
Is Corrosive to Metal:	No
Is Flammable:	Yes
Is Gas Under Pressure:	Yes
Is Physical HNOC:	No
Is Emission of Gas With Water:	No
Is Organic Peroxide:	No
Is Oxidizer:	No
Is Pyrophoric liquid or solid:	No
Is Pyrophoric Gas:	No

HOLLINGSWORTH & VOSE FIBER COMPANY (Continued) **S108659725**

Is Self-Heating:	No
Is Self-Reacting:	No
Is Acute Toxicity:	No
Is Aspiration Hazard:	No
Is Carcinogenicity:	No
Is Germ Cell Mutagenicity:	No
Is Health HNOC:	No
Is Reproductive Toxicity:	No
Is Respiratory or Skin Sensitization:	No
Is Serious Eye Damage or Eye Irritation:	No
Is Simple Asphyxiate:	No
Is Skin Corrosion or Irritation:	No
Is Specific Target Organ Toxicity:	No

Facility ID:	5720
Name:	HOLLINGSWORTH & VOSE FIBER COMPANY
Address:	1551 SE CRYSTAL LAKE DR
City,State,Zip:	CORVALLIS, OR 97333
Substance:	PROPANE
Reporting Quantities:	Not reported
Quantity Units:	Not reported
Physical State:	Not reported
Storage 1:	Above ground tank
Storage 2:	Not reported
Owner-Operator Name:	CINDY
Direct Site Phone:	5417385300
Report Class:	Annual(Revision)
Report Year:	2017
Is Poisonous Gas:	No
Is Poisonous Material:	No
Is Biological Hazard:	No
Is Radioactive Material:	No
Is Explosive:	No
Status:	Not reported
Nature of Business:	GLASS FIBER MFG PLANT
NAICS Code:	327993
Maximum Daily Amount Code:	20
Maximum Daily Amount Code Range:	1,000-4,999
Maximum Daily Amount Units:	gal
Is Solid State:	No
Is Liquid State:	No
Is Gaseous State:	Yes
Is Combustible Dust:	No
Is Fire Hazard:	No
Is Sudden Release of Pressure Hazard:	No
Is Reactive Hazard:	No
Is Immediate Hazard:	No
Is Delayed Hazard:	No
Is Corrosive to Metal:	No
Is Flammable:	Yes
Is Gas Under Pressure:	Yes
Is Physical HNOC:	No
Is Emission of Gas With Water:	No
Is Organic Peroxide:	No
Is Oxidizer:	No
Is Pyrophoric liquid or solid:	No
Is Pyrophoric Gas:	No

HOLLINGSWORTH & VOSE FIBER COMPANY (Continued) **S108659725**

Is Self-Heating:	No
Is Self-Reacting:	No
Is Acute Toxicity:	No
Is Aspiration Hazard:	No
Is Carcinogenicity:	No
Is Germ Cell Mutagenicity:	No
Is Health HNOC:	No
Is Reproductive Toxicity:	No
Is Respiratory or Skin Sensitization:	No
Is Serious Eye Damage or Eye Irritation:	No
Is Simple Asphyxiate:	No
Is Skin Corrosion or Irritation:	No
Is Specific Target Organ Toxicity:	No

HAZMAT:

Name:	Not reported
Address:	1551 SW CRYSTAL LAKE
City,State,Zip:	CORVALLIS, OR 97333
Responsble Party:	EVANITE FIBER CORP
RP Company:	EVANITE FIBER CORP
RP Address:	1551 SW CRYSTAL LAKE
RP City,St,Zip:	CORVALLIS, OR 97333
Facility ID:	910406
OERS Number:	Not reported
Dept Rsp:	CORVALLIS FIRE DEPT
Narrative:	Not reported
Property Loss:	Not reported
Amount Released:	Not reported
Service County:	Not reported
Service Name:	Not reported
Incident Type:	Not reported
Civilian Casualty Activity:	Not reported
Chemical Name:	Not reported
Hazmat Area Affected:	Not reported
Hazmat Area Evacuated:	Not reported
Hazmat Container Type:	Not reported
Hazmat Physical State Released:	Not reported
Hazmat Released Into:	Not reported
Hazmat Released Volume Units:	Not reported
Hazmat Released Weight Units:	Not reported
Hazmat Released From:	Not reported
Hazmat Area Affected Measurement:	Not reported
Hazmat No. of People Evacuated:	Not reported
Hazmat No of Buildings Evacuated:	Not reported
Incident Content Loss:	Not reported
Civilian Casualty Patient Disposition:	Not reported
Incident Mixed Use Property:	Not reported
Location Type:	Not reported
Incident Aid Given Or Received:	Not reported
Incident AID Received from FDID:	Not reported
Incident Aided Department FDID:	Not reported
Person Involved Business Name:	Not reported
Person Involved First Name:	Not reported
Person Involved Last Name:	Not reported
Person Involved Type:	Not reported
Person Involved Phone Number:	Not reported
Person Involved Primary Language:	Not reported

HOLLINGSWORTH & VOSE FIBER COMPANY (Continued) **S108659725**

Hazmat Evacuated Measurement:	Not reported
Hazmat Story of Release:	Not reported
Remark:	Not reported
Incident District:	CORVALLIS FIRE DEPT
Date Added:	01/01/1985
Unit:	Not reported
Agency Phone:	5417576961
Osfm Incident Report Number:	910406
Dept. Responding:	CORVALLIS FIRE DEPT
Person Making Report:	CARL R SHAW
Title:	CAPTAIN
Agency:	CORVALLIS FIRE DEPT
Phone:	5417576961
Date Of Incident:	12/17/1991
Call Time:	10:06:00 AM
In Route:	12:00:00 AM
Arrival:	10:07:00 AM
Depart Scene:	12:00:00 AM
Back In Quarters:	12:00:00 AM
In Service:	10:47:00 AM
Dist Of Incident:	CORVALLIS FIRE DEPT
Were State Resources Used?:	False
Was Oers Notified?:	False
Oers Number:	Not reported
Team Number:	Not reported
Agency Report Number:	91-2921
Unit:	Not reported
Highway:	Not reported
Mile Post:	Not reported
Scene Type:	Public Road
Area Type:	Industrial
Responsible Party(Ies):	EVANITE FIBER CORP
Company:	EVANITE FIBER CORP
Respcontact:	Not reported
Address:	1551 SW CRYSTAL LAKE
Resp City:	CORVALLIS
Resp State:	OR
Resp ZipCode:	97333
Phone:	5417531211
Resp Phone2:	Not reported
Weather:	4
Temperature:	0
Wind Speed:	1
Wind Direction:	Not reported
Were Haz Materials Released?:	True
Operation Performed:	During Manufacture
Cause:	Unknown
Vehicle And Cargo:	0
Fixed Property:	0
Total Loss:	$0.00
Hazmat Population Density:	Not reported
HazMat Actions Taken - Description:	Not reported
Hazmat Factors Contributing To Release:	Not reported
Hazmat DOT Hazard Classification:	Not reported
Hazmat CAS Number:	Not reported
Hazardous Materials Release:	Not reported
Fire Incident Type:	Not reported

HOLLINGSWORTH & VOSE FIBER COMPANY (Continued) **S108659725**

Property Use: Not reported
Latitude: Not reported
Longitude: Not reported
Hazmat Disposition: Not reported

Chemical:
Chemical Info: 6105
Chemical Id: 11299
Incident Id: 910406
Chemical Name: EVANITE GLASS MICROFIBER
UNNA: Not reported
Amount At Risk: 5000
Amount Released: 5000
Amount Measured: 2
Biological: False
Radiological: False

Chemical Id: 11299
Chemical Name: EVANITE GLASS MICROFIBER
Hazardous Ingredient: BOROSILICATE GLASS FIBERS
Hazardous Class 1: 9.0
Hazardous Class 2: Not reported
Hazardous Rank: 2
Case Number: 65997173
UNNA Number: Not reported
EPA Pest Reg: Not reported
EHA Chem: Not reported
PSM Chem: Not reported
CAA 112R Chem: Not reported

Method:
Method Used Id: 4782
Incident Id: 910406
Identity Method: 5

Released:
Release Behavior Id: 7252
Incident Id: 910406
Behavior: 10

Narrative:
Narrative Id: 3575
Incident Id: 910406
Incident Narrative: RESPONDED TO REPORT FROM PUBLIC WORKS OF SPILL OF 5000 GALS OF GLASS FIBER (300PPM) IN WATER. AREA CHECKED BY CFD & PW AND FOUND NO FIBER IN PUBLIC RIGHT AWAY DEQ CALLED BY EVANITE.
Incident Date: 12/17/1991

Name: Not reported
Address: 1551 SE CRYSTAL LAKE DR
City,State,Zip: CORVALLIS, OR 97333
Responsble Party: EVANITE FIBER CORP
RP Company: GLASS MICROFIBER DIV
RP Address: 1551 SE CRYSTAL LAKE
RP City,St,Zip: CORVALLIS, OR 97333

HOLLINGSWORTH & VOSE FIBER COMPANY (Continued) **S108659725**

Facility ID:	910372
OERS Number:	Not reported
Dept Rsp:	CORVALLIS FIRE DEPT
Narrative:	Not reported
Property Loss:	Not reported
Amount Released:	Not reported
Service County:	Not reported
Service Name:	Not reported
Incident Type:	Not reported
Civilian Casualty Activity:	Not reported
Chemical Name:	Not reported
Hazmat Area Affected:	Not reported
Hazmat Area Evacuated:	Not reported
Hazmat Container Type:	Not reported
Hazmat Physical State Released:	Not reported
Hazmat Released Into:	Not reported
Hazmat Released Volume Units:	Not reported
Hazmat Released Weight Units:	Not reported
Hazmat Released From:	Not reported
Hazmat Area Affected Measurement:	Not reported
Hazmat No. of People Evacuated:	Not reported
Hazmat No of Buildings Evacuated:	Not reported
Incident Content Loss:	Not reported
Civilian Casualty Patient Disposition:	Not reported
Incident Mixed Use Property:	Not reported
Location Type:	Not reported
Incident Aid Given Or Received:	Not reported
Incident AID Received from FDID:	Not reported
Incident Aided Department FDID:	Not reported
Person Involved Business Name:	Not reported
Person Involved First Name:	Not reported
Person Involved Last Name:	Not reported
Person Involved Type:	Not reported
Person Involved Phone Number:	Not reported
Person Involved Primary Language:	Not reported
Hazmat Evacuated Measurement:	Not reported
Hazmat Story of Release:	Not reported
Remark:	Not reported
Incident District:	CORVALLIS FIRE DEPT
Date Added:	01/01/1985
Unit:	Not reported
Agency Phone:	5417576961
Osfm Incident Report Number:	910372
Dept. Responding:	CORVALLIS FIRE DEPT
Person Making Report:	CARL R SHAW
Title:	CAPTAIN
Agency:	CORVALLIS FIRE DEPT
Phone:	5417576961
Date Of Incident:	10/15/1991
Call Time:	8:10:00 AM
In Route:	12:00:00 AM
Arrival:	8:40:00 AM
Depart Scene:	12:00:00 AM
Back In Quarters:	12:00:00 AM
In Service:	9:48:00 AM
Dist Of Incident:	CORVALLIS FIRE DEPT
Were State Resources Used?:	False

HOLLINGSWORTH & VOSE FIBER COMPANY (Continued) **S108659725**

Was Oers Notified?:	True
Oers Number:	Not reported
Team Number:	Not reported
Agency Report Number:	91-2373
Unit:	Not reported
Highway:	Not reported
Mile Post:	Not reported
Scene Type:	Private Road
Area Type:	Residential
Responsible Party(les):	EVANITE FIBER CORP
Company:	GLASS MICROFIBER DIV
Respcontact:	Not reported
Address:	1551 SE CRYSTAL LAKE
Resp City:	CORVALLIS
Resp State:	OR
Resp ZipCode:	97333
Phone:	5417531211
Resp Phone2:	Not reported
Weather:	1
Temperature:	0
Wind Speed:	0
Wind Direction:	Not reported
Were Haz Materials Released?:	True
Operation Performed:	Normal Operation
Cause:	Unknown
Vehicle And Cargo:	0
Fixed Property:	0
Total Loss:	$0.00
Hazmat Population Density:	Not reported
HazMat Actions Taken - Description:	Not reported
Hazmat Factors Contributing To Release:	Not reported
Hazmat DOT Hazard Classification:	Not reported
Hazmat CAS Number:	Not reported
Hazardous Materials Release:	Not reported
Fire Incident Type:	Not reported
Property Use:	Not reported
Latitude:	Not reported
Longitude:	Not reported
Hazmat Disposition:	Not reported

Chemical:

Chemical Info:	3477
Chemical Id:	11299
Incident Id:	910372
Chemical Name:	EVANITE GLASS MICROFIBER
UNNA:	Not reported
Amount At Risk:	10000
Amount Released:	5000
Amount Measured:	2
Biological:	False
Radiological:	False

Chemical Id:	11299
Chemical Name:	EVANITE GLASS MICROFIBER
Hazardous Ingredient:	BOROSILICATE GLASS FIBERS
Hazardous Class 1:	9.0
Hazardous Class 2:	Not reported
Hazardous Rank:	2

HOLLINGSWORTH & VOSE FIBER COMPANY (Continued) **S108659725**

Case Number: 65997173
UNNA Number: Not reported
EPA Pest Reg: Not reported
EHA Chem: Not reported
PSM Chem: Not reported
CAA 112R Chem: Not reported

Method:
Method Used Id: 4771
Incident Id: 910372
Identity Method: 5

Method Used Id: 7626
Incident Id: 910372
Identity Method: 3

Released:
Release Behavior Id: 5828
Incident Id: 910372
Behavior: 5

Release Behavior Id: 7247
Incident Id: 910372
Behavior: 10

Narrative:
Narrative Id: 3548
Incident Id: 910372
Incident Narrative: SCRUBBER WATER DISCHARGE 500 PPM OF BORUSILICATE GLASS IN H2O. DISCHARGE OF WATER/GLASS WASTE OCC WHEN SUMP OVER FILLED PUMP AND ALARM FAILED DUE TO MECHANICAL PROBLEM. EVANITE FIBER WILL CLEAN UP. PLAN SUBMITTED TO FD (SEE ATT). MSDS SUBMITTED BY EVANITE TO FD (SEE ATT). NOTE: EVANITE DID NOT CALL 9-1-1. FD & PUBLIC NOTIFIED BY OARS. (OSFM NOTE: NO ATTACHMENTS)
Incident Date: 10/15/1991

AIRS:
Source ID: 02-2173
Permit Number: Not reported
Address: 1551 CRYSTAL LAKE DR
Name: HOLLINGSWORTH & VOSE FIBER COMPANY
City,State,Zip: CORVALLIS, OR 97333
Year: 2020
Permit Type: Not reported
Expiration Date: Not reported
Pollutant: PM10
Issue Date: Not reported
Emissions: 3.30000000
NAICS Code: Not reported
Is NAICS Code Primary: Not reported
SIC Code: 3296
Is SIC Code Primary: Not reported
Latitude: 44.551299999999998
Longitude: -123.25700000000001

HOLLINGSWORTH & VOSE FIBER COMPANY (Continued) **S108659725**

Emission Source Code:	GFP
Emission Source Description:	Glass Production
Process Code:	P-1
Process Description:	Not reported
Process Unit:	TONS
SCC:	30501411
Throughput:	7897
Throughput Type:	Fiber
Source ID:	02-2173
Permit Number:	Not reported
Address:	1551 CRYSTAL LAKE DR
Name:	HOLLINGSWORTH & VOSE FIBER COMPANY
City,State,Zip:	CORVALLIS, OR 97333
Year:	2020
Permit Type:	Not reported
Expiration Date:	Not reported
Pollutant:	PM10
Issue Date:	Not reported
Emissions:	3.50000000
NAICS Code:	Not reported
Is NAICS Code Primary:	Not reported
SIC Code:	3296
Is SIC Code Primary:	Not reported
Latitude:	44.551299999999998
Longitude:	-123.25700000000001
Emission Source Code:	GFP
Emission Source Description:	Glass Production
Process Code:	P-2
Process Description:	Not reported
Process Unit:	TONS
SCC:	30501411
Throughput:	1206
Throughput Type:	Fiber
Source ID:	02-2173
Permit Number:	Not reported
Address:	1551 CRYSTAL LAKE DR
Name:	HOLLINGSWORTH & VOSE FIBER COMPANY
City,State,Zip:	CORVALLIS, OR 97333
Year:	2020
Permit Type:	Not reported
Expiration Date:	Not reported
Pollutant:	PM10
Issue Date:	Not reported
Emissions:	2.31000000
NAICS Code:	Not reported
Is NAICS Code Primary:	Not reported
SIC Code:	3296
Is SIC Code Primary:	Not reported
Latitude:	44.551299999999998
Longitude:	-123.25700000000001
Emission Source Code:	GFP
Emission Source Description:	Glass Production
Process Code:	P-3
Process Description:	Not reported
Process Unit:	TONS

HOLLINGSWORTH & VOSE FIBER COMPANY (Continued) **S108659725**

SCC:	30501404
Throughput:	543
Throughput Type:	Fiber
Source ID:	02-2173
Permit Number:	Not reported
Address:	1551 CRYSTAL LAKE DR
Name:	HOLLINGSWORTH & VOSE FIBER COMPANY
City,State,Zip:	CORVALLIS, OR 97333
Year:	2020
Permit Type:	Not reported
Expiration Date:	Not reported
Pollutant:	PM10
Issue Date:	Not reported
Emissions:	.216000000
NAICS Code:	Not reported
Is NAICS Code Primary:	Not reported
SIC Code:	3296
Is SIC Code Primary:	Not reported
Latitude:	44.551299999999998
Longitude:	-123.25700000000001
Emission Source Code:	GMC
Emission Source Description:	Glass Melting and Conditioning
Process Code:	P-1
Process Description:	Not reported
Process Unit:	TONS
SCC:	30501401
Throughput:	9812
Throughput Type:	Glass
Source ID:	02-2173
Permit Number:	Not reported
Address:	1551 CRYSTAL LAKE DR
Name:	HOLLINGSWORTH & VOSE FIBER COMPANY
City,State,Zip:	CORVALLIS, OR 97333
Year:	2020
Permit Type:	Not reported
Expiration Date:	Not reported
Pollutant:	SO2
Issue Date:	Not reported
Emissions:	.376000000
NAICS Code:	Not reported
Is NAICS Code Primary:	Not reported
SIC Code:	3296
Is SIC Code Primary:	Not reported
Latitude:	44.551299999999998
Longitude:	-123.25700000000001
Emission Source Code:	NGC
Emission Source Description:	Natural Gas Combustion
Process Code:	P-1
Process Description:	Not reported
Process Unit:	MILLION CUBIC FEET
SCC:	30501401
Throughput:	441.800000000000
Throughput Type:	Natural Gas
Source ID:	02-2173

HOLLINGSWORTH & VOSE FIBER COMPANY (Continued) **S108659725**

Permit Number:	Not reported
Address:	1551 CRYSTAL LAKE DR
Name:	HOLLINGSWORTH & VOSE FIBER COMPANY
City,State,Zip:	CORVALLIS, OR 97333
Year:	2020
Permit Type:	Not reported
Expiration Date:	Not reported
Pollutant:	NOX
Issue Date:	Not reported
Emissions:	22.1000000
NAICS Code:	Not reported
Is NAICS Code Primary:	Not reported
SIC Code:	3296
Is SIC Code Primary:	Not reported
Latitude:	44.551299999999998
Longitude:	-123.25700000000001
Emission Source Code:	NGC
Emission Source Description:	Natural Gas Combustion
Process Code:	P-1
Process Description:	Not reported
Process Unit:	MILLION CUBIC FEET
SCC:	30501401
Throughput:	441.800000000000
Throughput Type:	Natural Gas

Source ID:	02-2173
Permit Number:	Not reported
Address:	1551 CRYSTAL LAKE DR
Name:	HOLLINGSWORTH & VOSE FIBER COMPANY
City,State,Zip:	CORVALLIS, OR 97333
Year:	2020
Permit Type:	Not reported
Expiration Date:	Not reported
Pollutant:	VOC
Issue Date:	Not reported
Emissions:	1.21000000
NAICS Code:	Not reported
Is NAICS Code Primary:	Not reported
SIC Code:	3296
Is SIC Code Primary:	Not reported
Latitude:	44.551299999999998
Longitude:	-123.25700000000001
Emission Source Code:	NGC
Emission Source Description:	Natural Gas Combustion
Process Code:	P-1
Process Description:	Not reported
Process Unit:	MILLION CUBIC FEET
SCC:	30501401
Throughput:	441.800000000000
Throughput Type:	Natural Gas

Source ID:	02-2173
Permit Number:	Not reported
Address:	1551 CRYSTAL LAKE DR
Name:	HOLLINGSWORTH & VOSE FIBER COMPANY
City,State,Zip:	CORVALLIS, OR 97333
Year:	2020

HOLLINGSWORTH & VOSE FIBER COMPANY (Continued) **S108659725**

Permit Type:	Not reported
Expiration Date:	Not reported
Pollutant:	CO
Issue Date:	Not reported
Emissions:	18.6000000
NAICS Code:	Not reported
Is NAICS Code Primary:	Not reported
SIC Code:	3296
Is SIC Code Primary:	Not reported
Latitude:	44.551299999999998
Longitude:	-123.25700000000001
Emission Source Code:	NGC
Emission Source Description:	Natural Gas Combustion
Process Code:	P-1
Process Description:	Not reported
Process Unit:	MILLION CUBIC FEET
SCC:	30501401
Throughput:	441.800000000000
Throughput Type:	Natural Gas

Source ID:	02-2173
Permit Number:	Not reported
Address:	1551 CRYSTAL LAKE DR
Name:	HOLLINGSWORTH & VOSE FIBER COMPANY
City,State,Zip:	CORVALLIS, OR 97333
Year:	2020
Permit Type:	Not reported
Expiration Date:	Not reported
Pollutant:	PM10
Issue Date:	Not reported
Emissions:	.209000000
NAICS Code:	Not reported
Is NAICS Code Primary:	Not reported
SIC Code:	3296
Is SIC Code Primary:	Not reported
Latitude:	44.551299999999998
Longitude:	-123.25700000000001
Emission Source Code:	RMH
Emission Source Description:	Raw Material Handling
Process Code:	P-1
Process Description:	Not reported
Process Unit:	TONS
SCC:	30501410
Throughput:	10733
Throughput Type:	Raw Material

Source ID:	02-2173
Permit Number:	Not reported
Address:	1551 CRYSTAL LAKE DR
Name:	HOLLINGSWORTH & VOSE FIBER COMPANY
City,State,Zip:	CORVALLIS, OR 97333
Year:	2020
Permit Type:	Not reported
Expiration Date:	Not reported
Pollutant:	VOC
Issue Date:	Not reported
Emissions:	.000000000

HOLLINGSWORTH & VOSE FIBER COMPANY (Continued) **S108659725**

NAICS Code:	Not reported
Is NAICS Code Primary:	Not reported
SIC Code:	3296
Is SIC Code Primary:	Not reported
Latitude:	44.551299999999998
Longitude:	-123.25700000000001
Emission Source Code:	RU
Emission Source Description:	Resin Usage
Process Code:	P-1
Process Description:	Not reported
Process Unit:	POUNDS
SCC:	30501411
Throughput:	0
Throughput Type:	Resin

Source ID:	02-2173
Permit Number:	02-2173-ST-01
Address:	1551 CRYSTAL LAKE DR
Name:	HOLLINGSWORTH & VOSE FIBER COMPANY
City,State,Zip:	CORVALLIS, OR 97333
Year:	2017
Permit Type:	Not reported
Expiration Date:	Not reported
Pollutant:	PM10
Issue Date:	Not reported
Emissions:	4.71
NAICS Code:	327993
Is NAICS Code Primary:	Not reported
SIC Code:	Not reported
Is SIC Code Primary:	Not reported
Latitude:	44.5513
Longitude:	-123.2570
Emission Source Code:	GFP
Emission Source Description:	Glass Fiber Production
Process Code:	P-1
Process Description:	Rotary Course Process
Process Unit:	TONS
SCC:	3-05-014-11
Throughput:	11263.1
Throughput Type:	Fiber

Click this hyperlink while viewing on your computer to access
11 additional OR AIRS: record(s) in the EDR Site Report.

HSIS:

Name:	HOLLINGSWORTH & VOSE FIBER COMPANY
Address:	1551 SE CRYSTAL LAKE DR
City,State,Zip:	CORVALLIS, OR 97333
Facility ID:	005720
Department Or Division Of Company:	Not reported
Chemical Is Extremely Hazardous Substance (EHS:	Not reported
Contains 112R:	Not reported
Facility Has Written Emergency Plan:	Not reported
NAICS Code 1:	Not reported
NAICS Desc 1:	Not reported
NAICS Code 2:	Not reported
NAICS Desc 2:	Not reported

HOLLINGSWORTH & VOSE FIBER COMPANY (Continued) **S108659725**

Manager Name:	Not reported
Business Phone:	Not reported
Mailing Address:	Not reported
Mailing City:	Not reported
Mailing State:	Not reported
Mailing Zip:	Not reported
No. of Employees:	Not reported
Day Phone:	Not reported
Placard:	Not reported
Fire Dept Code:	Not reported
FD:	CORVALLIS FD
Sprinkler System:	Not reported
Emergency Contact:	Not reported
Emergency Procedure:	Not reported
Business Type:	Not reported
Facility Type:	Private
Department:	GLASS FIBER DIVISION
Status:	ACTIVE
Latitude:	44.5511
Longitude:	-123.257
Status TRI:	Inactive
Status RMP:	Active
Status PSM:	Active
Status CR2K:	Inactive
Status 302:	Active
Owner Name:	CINDY FROST
Last Reported ID:	38686
Case Number:	N/A
Chemical Name:	HV 5
EHS Name:	Not reported
Is Pure:	Yes
Is Mix:	No
Is EHS:	Not reported
Mixture Component:	Not reported
Maximum Daily Amount Code:	40
Maximum Daily Amount Unit:	lbs
Chemical Added Date:	08/30/2018
Is Chem PSM:	No
Is Chem 112R:	No
Is Chem 302:	No
Is Pesticide:	No
Is Fertilizer:	No
Physical State:	Solid
UNNA Number:	N/A
NFPA Health:	0
NFPA Flammability:	0
NFPA Reactivity:	0
NFPA Special Notice:	N/A
Hazards:	Health Acute, Health Carcinogenicity, Health SpecificOrganToxicity
Number of Days Onsite:	365
Year:	2018
Case Number:	7782447
Chemical Name:	OXYGEN
EHS Name:	Not reported
Is Pure:	Yes
Is Mix:	No

HOLLINGSWORTH & VOSE FIBER COMPANY (Continued) **S108659725**

Is EHS:	Not reported
Mixture Component:	Not reported
Maximum Daily Amount Code:	20
Maximum Daily Amount Unit:	cuft
Chemical Added Date:	06/27/2017
Is Chem PSM:	No
Is Chem 112R:	No
Is Chem 302:	No
Is Pesticide:	No
Is Fertilizer:	No
Physical State:	Gas
UNNA Number:	1072
NFPA Health:	0
NFPA Flammability:	0
NFPA Reactivity:	0
NFPA Special Notice:	OX
Hazards:	Physical Flammable
Number of Days Onsite:	365
Year:	2018

Case Number:	74986
Chemical Name:	PROPANE
EHS Name:	Not reported
Is Pure:	Yes
Is Mix:	No
Is EHS:	Not reported
Mixture Component:	Not reported
Maximum Daily Amount Code:	20
Maximum Daily Amount Unit:	gal
Chemical Added Date:	06/27/2017
Is Chem PSM:	No
Is Chem 112R:	No
Is Chem 302:	No
Is Pesticide:	No
Is Fertilizer:	No
Physical State:	Gas
UNNA Number:	1978
NFPA Health:	2
NFPA Flammability:	4
NFPA Reactivity:	0
NFPA Special Notice:	N/A
Hazards:	Physical Combustive, Physical Flammable
Number of Days Onsite:	365
Year:	2018

Case Number:	7440371
Chemical Name:	ARGON
EHS Name:	Not reported
Is Pure:	Yes
Is Mix:	No
Is EHS:	Not reported
Mixture Component:	Not reported
Maximum Daily Amount Code:	20
Maximum Daily Amount Unit:	cuft
Chemical Added Date:	06/27/2017
Is Chem PSM:	No
Is Chem 112R:	No

HOLLINGSWORTH & VOSE FIBER COMPANY (Continued) **S108659725**

Is Chem 302:	No
Is Pesticide:	No
Is Fertilizer:	No
Physical State:	Gas
UNNA Number:	1006
NFPA Health:	0
NFPA Flammability:	0
NFPA Reactivity:	0
NFPA Special Notice:	N/A
Hazards:	Physical Flammable
Number of Days Onsite:	365
Year:	2018
Case Number:	74862
Chemical Name:	ACETYLENE
EHS Name:	Not reported
Is Pure:	Yes
Is Mix:	No
Is EHS:	Not reported
Mixture Component:	Not reported
Maximum Daily Amount Code:	20
Maximum Daily Amount Unit:	cuft
Chemical Added Date:	06/27/2017
Is Chem PSM:	No
Is Chem 112R:	No
Is Chem 302:	No
Is Pesticide:	No
Is Fertilizer:	No
Physical State:	Gas
UNNA Number:	1001
NFPA Health:	0
NFPA Flammability:	4
NFPA Reactivity:	3
NFPA Special Notice:	N/A
Hazards:	Physical Combustive, Physical Flammable
Number of Days Onsite:	365
Year:	2018
Case Number:	10043524
Chemical Name:	CALCIUM CHLORIDE PELLETS
EHS Name:	Not reported
Is Pure:	Yes
Is Mix:	No
Is EHS:	Not reported
Mixture Component:	Not reported
Maximum Daily Amount Code:	20
Maximum Daily Amount Unit:	lbs
Chemical Added Date:	08/29/2018
Is Chem PSM:	No
Is Chem 112R:	No
Is Chem 302:	No
Is Pesticide:	No
Is Fertilizer:	No
Physical State:	Solid
UNNA Number:	Not reported
NFPA Health:	Not reported
NFPA Flammability:	Not reported

HOLLINGSWORTH & VOSE FIBER COMPANY (Continued) **S108659725**

NFPA Reactivity:	Not reported
NFPA Special Notice:	Not reported
Hazards:	Health Acute, Health SeriousEye
Number of Days Onsite:	365
Year:	2018
Case Number:	N/A
Chemical Name:	HV 6
EHS Name:	Not reported
Is Pure:	Yes
Is Mix:	No
Is EHS:	Not reported
Mixture Component:	Not reported
Maximum Daily Amount Code:	20
Maximum Daily Amount Unit:	lbs
Chemical Added Date:	08/30/2018
Is Chem PSM:	No
Is Chem 112R:	No
Is Chem 302:	No
Is Pesticide:	No
Is Fertilizer:	No
Physical State:	Solid
UNNA Number:	N/A
NFPA Health:	0
NFPA Flammability:	0
NFPA Reactivity:	0
NFPA Special Notice:	N/A
Hazards:	Health Carcinogenicity, Health SeriousEye, Health SkinCorrosion, Health SpecificOrganToxicity
Number of Days Onsite:	365
Year:	2018
Case Number:	N/A
Chemical Name:	HV 7
EHS Name:	Not reported
Is Pure:	Yes
Is Mix:	No
Is EHS:	Not reported
Mixture Component:	Not reported
Maximum Daily Amount Code:	31
Maximum Daily Amount Unit:	lbs
Chemical Added Date:	08/30/2018
Is Chem PSM:	No
Is Chem 112R:	No
Is Chem 302:	No
Is Pesticide:	No
Is Fertilizer:	No
Physical State:	Solid
UNNA Number:	N/A
NFPA Health:	1
NFPA Flammability:	0
NFPA Reactivity:	0
NFPA Special Notice:	N/A
Hazards:	Health Acute, Health Carcinogenicity
Number of Days Onsite:	365
Year:	2018

HOLLINGSWORTH & VOSE FIBER COMPANY (Continued) **S108659725**

Case Number:	N/A
Chemical Name:	HV 8
EHS Name:	Not reported
Is Pure:	Yes
Is Mix:	No
Is EHS:	Not reported
Mixture Component:	Not reported
Maximum Daily Amount Code:	31
Maximum Daily Amount Unit:	lbs
Chemical Added Date:	08/30/2018
Is Chem PSM:	No
Is Chem 112R:	No
Is Chem 302:	No
Is Pesticide:	No
Is Fertilizer:	No
Physical State:	Solid
UNNA Number:	N/A
NFPA Health:	1
NFPA Flammability:	0
NFPA Reactivity:	0
NFPA Special Notice:	N/A
Hazards:	Health Acute, Health SeriousEye, Health SkinCorrosion
Number of Days Onsite:	365
Year:	2018

Case Number:	68334305
Chemical Name:	DIESEL 1
EHS Name:	Not reported
Is Pure:	Yes
Is Mix:	No
Is EHS:	Not reported
Mixture Component:	Not reported
Maximum Daily Amount Code:	11
Maximum Daily Amount Unit:	gal
Chemical Added Date:	08/29/2018
Is Chem PSM:	No
Is Chem 112R:	No
Is Chem 302:	No
Is Pesticide:	No
Is Fertilizer:	No
Physical State:	Liquid
UNNA Number:	1993
NFPA Health:	1
NFPA Flammability:	2
NFPA Reactivity:	0
NFPA Special Notice:	N/A
Hazards:	Health Aspiration, Health Carcinogenicity, Health Germ, Health SkinCorrosion, Health SpecificOrganToxicity, Physical Combustive
Number of Days Onsite:	365
Year:	2018

Case Number:	N/A
Chemical Name:	HV 2
EHS Name:	Not reported
Is Pure:	Yes
Is Mix:	No
Is EHS:	Not reported

HOLLINGSWORTH & VOSE FIBER COMPANY (Continued) **S108659725**

Mixture Component:	Not reported
Maximum Daily Amount Code:	31
Maximum Daily Amount Unit:	lbs
Chemical Added Date:	08/30/2018
Is Chem PSM:	No
Is Chem 112R:	No
Is Chem 302:	No
Is Pesticide:	No
Is Fertilizer:	No
Physical State:	Solid
UNNA Number:	N/A
NFPA Health:	2
NFPA Flammability:	0
NFPA Reactivity:	0
NFPA Special Notice:	SA
Hazards:	Health Acute, Health SeriousEye, Health SkinCorrosion
Number of Days Onsite:	365
Year:	2018

Chemical:

Chemical Name:	FLUORSPAR
Physical Description:	SOLID
Case Number:	7789755
Facility Id:	005720
Physical State Of The Substance:	1
Average Amount Possessed During The Year Code:	30
Maximum Amount Possessed During The Year Code:	30
Applicable Unit Of Measure Code:	1
Description Of The Unit Of Measure:	POUNDS
Type Code:	J
Description:	BAG
Type Code:	H
Temperature Description:	SILO
Pressure of Code:	1
Pressure Description:	NORMAL PRESSURE
Pressure of Code:	1
Pressure Description:	NORMAL PRESSURE
Temperature Description:	NORMAL TEMPERATURE
Temperature of The Hazardous Substance Code:	4
Temperature Description:	NORMAL TEMPERATURE
Temperature of The Hazardous Substance Code:	4
Days Hazardous Substance On Site During Year:	365
Is The Substance Protected A Trade Secret:	False
Description Of The Max Qnty Code:	10,000-49,999
Description Of The Avg Qnty Code:	10,000-49,999
Most Hazardous Ingridient:	CALCIUM FLUORIDE
United Nations/north America 4 Digit Class Number:	Not reported
Hazard Rank:	2
EHS Ingredient:	Not reported
Substance Pure:	True
Substance Mix:	False
First Hazardous Class Code For Chemical:	Acute Health Hazard
Second Hazardous Class Code For Chemical:	Chronic Health Hazard
Third Hazardous Class Code For Chemical:	Not reported
Hazard Class 1 Of The Chemical:	6.3
Hazard Class 2 Of The Chemical:	6.4
Hazard Class 3 Of The Chemical:	Not reported

HOLLINGSWORTH & VOSE FIBER COMPANY (Continued) **S108659725**

Additional Chemical:

Chemical Is A Toxic 313 Chemical:	Not reported
EPA Pesticide Registration Number:	Not reported
Contains 112R:	Not reported
Contains EHS:	Not reported
Fertilizer:	Not reported
Pesticide:	Not reported
Contains 313:	Not reported

Chemical Name:	LIMESTONE
Physical Description:	SOLID
Case Number:	1317653
Facility Id:	005720
Physical State Of The Substance:	1
Average Amount Possessed During The Year Code:	30
Maximum Amount Possessed During The Year Code:	31
Applicable Unit Of Measure Code:	1
Description Of The Unit Of Measure:	POUNDS
Type Code:	J
Description:	BAG
Type Code:	Not reported
Temperature Description:	Not reported
Pressure of Code:	1
Pressure Description:	NORMAL PRESSURE
Pressure of Code:	Not reported
Pressure Description:	Not reported
Temperature Description:	NORMAL TEMPERATURE
Temperature of The Hazardous Substance Code:	4
Temperature Description:	Not reported
Temperature of The Hazardous Substance Code:	Not reported
Days Hazardous Substance On Site During Year:	365
Is The Substance Protected A Trade Secret:	False
Description Of The Max Qnty Code:	50,000-99,999
Description Of The Avg Qnty Code:	10,000-49,999
Most Hazardous Ingridient:	CALCIUM CARBONATE
United Nations/north America 4 Digit Class Number:	Not reported
Hazard Rank:	1
EHS Ingredient:	Not reported
Substance Pure:	False
Substance Mix:	True
First Hazardous Class Code For Chemical:	Miscellaneous Hazardous Material
Second Hazardous Class Code For Chemical:	Not reported
Third Hazardous Class Code For Chemical:	Not reported
Hazard Class 1 Of The Chemical:	9.0
Hazard Class 2 Of The Chemical:	Not reported
Hazard Class 3 Of The Chemical:	Not reported

Additional Chemical:

Chemical Is A Toxic 313 Chemical:	N
EPA Pesticide Registration Number:	Not reported
Contains 112R:	N
Contains EHS:	N
Fertilizer:	N
Pesticide:	N
Contains 313:	N

HOLLINGSWORTH & VOSE FIBER COMPANY (Continued) **S108659725**

Chemical Name:	MONROX MZ
Physical Description:	SOLID
Case Number:	1302938
Facility Id:	005720
Physical State Of The Substance:	1
Average Amount Possessed During The Year Code:	20
Maximum Amount Possessed During The Year Code:	20
Applicable Unit Of Measure Code:	1
Description Of The Unit Of Measure:	POUNDS
Type Code:	J
Description:	BAG
Type Code:	Not reported
Temperature Description:	Not reported
Pressure of Code:	1
Pressure Description:	NORMAL PRESSURE
Pressure of Code:	Not reported
Pressure Description:	Not reported
Temperature Description:	NORMAL TEMPERATURE
Temperature of The Hazardous Substance Code:	4
Temperature Description:	Not reported
Temperature of The Hazardous Substance Code:	Not reported
Days Hazardous Substance On Site During Year:	365
Is The Substance Protected A Trade Secret:	False
Description Of The Max Qnty Code:	1,000-4,999
Description Of The Avg Qnty Code:	1,000-4,999
Most Hazardous Ingridient:	ALUMINOSILICATE
United Nations/north America 4 Digit Class Number:	Not reported
Hazard Rank:	2
EHS Ingredient:	Not reported
Substance Pure:	False
Substance Mix:	True
First Hazardous Class Code For Chemical:	Chronic Health Hazard
Second Hazardous Class Code For Chemical:	Not reported
Third Hazardous Class Code For Chemical:	Not reported
Hazard Class 1 Of The Chemical:	6.4
Hazard Class 2 Of The Chemical:	Not reported
Hazard Class 3 Of The Chemical:	Not reported

Additional Chemical:

Chemical Is A Toxic 313 Chemical:	N
EPA Pesticide Registration Number:	Not reported
Contains 112R:	N
Contains EHS:	N
Fertilizer:	N
Pesticide:	N
Contains 313:	N

Chemical Name:	NEPHELINE SYENITE
Physical Description:	SOLID
Case Number:	37244965
Facility Id:	005720
Physical State Of The Substance:	1
Average Amount Possessed During The Year Code:	40
Maximum Amount Possessed During The Year Code:	41
Applicable Unit Of Measure Code:	1
Description Of The Unit Of Measure:	POUNDS
Type Code:	H

HOLLINGSWORTH & VOSE FIBER COMPANY (Continued) **S108659725**

Description:	SILO
Type Code:	J
Temperature Description:	BAG
Pressure of Code:	1
Pressure Description:	NORMAL PRESSURE
Pressure of Code:	1
Pressure Description:	NORMAL PRESSURE
Temperature Description:	NORMAL TEMPERATURE
Temperature of The Hazardous Substance Code:	4
Temperature Description:	NORMAL TEMPERATURE
Temperature of The Hazardous Substance Code:	4
Days Hazardous Substance On Site During Year:	365
Is The Substance Protected A Trade Secret:	False
Description Of The Max Qnty Code:	250,000-499,999
Description Of The Avg Qnty Code:	100,000-249,999
Most Hazardous Ingridient:	NEPHELINE SYENITE
United Nations/north America 4 Digit Class Number:	Not reported
Hazard Rank:	1
EHS Ingredient:	Not reported
Substance Pure:	True
Substance Mix:	False
First Hazardous Class Code For Chemical:	Miscellaneous Hazardous Material
Second Hazardous Class Code For Chemical:	Not reported
Third Hazardous Class Code For Chemical:	Not reported
Hazard Class 1 Of The Chemical:	9.0
Hazard Class 2 Of The Chemical:	Not reported
Hazard Class 3 Of The Chemical:	Not reported

Additional Chemical:

Chemical Is A Toxic 313 Chemical:	Not reported
EPA Pesticide Registration Number:	Not reported
Contains 112R:	Not reported
Contains EHS:	Not reported
Fertilizer:	Not reported
Pesticide:	Not reported
Contains 313:	Not reported

Chemical Name:	OXYGEN
Physical Description:	GAS
Case Number:	7782447
Facility Id:	005720
Physical State Of The Substance:	3
Average Amount Possessed During The Year Code:	20
Maximum Amount Possessed During The Year Code:	20
Applicable Unit Of Measure Code:	3
Description Of The Unit Of Measure:	CUBIC FEET
Type Code:	L
Description:	CYLINDER
Type Code:	Not reported
Temperature Description:	Not reported
Pressure of Code:	2
Pressure Description:	GREATER THAN NORMAL PRESSURE
Pressure of Code:	Not reported
Pressure Description:	Not reported
Temperature Description:	NORMAL TEMPERATURE
Temperature of The Hazardous Substance Code:	4
Temperature Description:	Not reported

HOLLINGSWORTH & VOSE FIBER COMPANY (Continued) **S108659725**

Temperature of The Hazardous Substance Code:	Not reported
Days Hazardous Substance On Site During Year:	365
Is The Substance Protected A Trade Secret:	False
Description Of The Max Qnty Code:	1,000-4,999
Description Of The Avg Qnty Code:	1,000-4,999
Most Hazardous Ingridient:	OXYGEN
United Nations/north America 4 Digit Class Number:	1072
Hazard Rank:	2
EHS Ingredient:	NONE LISTED ON SDS
Substance Pure:	True
Substance Mix:	False
First Hazardous Class Code For Chemical:	Oxidizers
Second Hazardous Class Code For Chemical:	Non-flammable Gas
Third Hazardous Class Code For Chemical:	Not reported
Hazard Class 1 Of The Chemical:	5.1
Hazard Class 2 Of The Chemical:	2.2
Hazard Class 3 Of The Chemical:	Not reported

Additional Chemical:

Chemical Is A Toxic 313 Chemical:	N
EPA Pesticide Registration Number:	Not reported
Contains 112R:	N
Contains EHS:	N
Fertilizer:	N
Pesticide:	N
Contains 313:	N

Chemical Name:	OXYGEN LIQUID
Physical Description:	LIQUID
Case Number:	7782447
Facility Id:	005720
Physical State Of The Substance:	2
Average Amount Possessed During The Year Code:	10
Maximum Amount Possessed During The Year Code:	11
Applicable Unit Of Measure Code:	2
Description Of The Unit Of Measure:	GALLONS
Type Code:	A
Description:	ABOVEGROUND TANK
Type Code:	Not reported
Temperature Description:	Not reported
Pressure of Code:	2
Pressure Description:	GREATER THAN NORMAL PRESSURE
Pressure of Code:	Not reported
Pressure Description:	Not reported
Temperature Description:	CRYOGENIC CONDITIONS
Temperature of The Hazardous Substance Code:	7
Temperature Description:	Not reported
Temperature of The Hazardous Substance Code:	Not reported
Days Hazardous Substance On Site During Year:	1
Is The Substance Protected A Trade Secret:	False
Description Of The Max Qnty Code:	500-999
Description Of The Avg Qnty Code:	200-499
Most Hazardous Ingridient:	OXYGEN
United Nations/north America 4 Digit Class Number:	1073
Hazard Rank:	2
EHS Ingredient:	Not reported
Substance Pure:	True

HOLLINGSWORTH & VOSE FIBER COMPANY (Continued) **S108659725**

Substance Mix:	False
First Hazardous Class Code For Chemical:	Non-flammable Gas
Second Hazardous Class Code For Chemical:	Oxidizers
Third Hazardous Class Code For Chemical:	Acute Health Hazard
Hazard Class 1 Of The Chemical:	2.2
Hazard Class 2 Of The Chemical:	5.1
Hazard Class 3 Of The Chemical:	6.3

Additional Chemical:

Chemical Is A Toxic 313 Chemical:	N
EPA Pesticide Registration Number:	Not reported
Contains 112R:	N
Contains EHS:	N
Fertilizer:	N
Pesticide:	N
Contains 313:	N

Chemical Name:	POTASSIUM CARBONATE
Physical Description:	SOLID
Case Number:	584087
Facility Id:	005720
Physical State Of The Substance:	1
Average Amount Possessed During The Year Code:	30
Maximum Amount Possessed During The Year Code:	31
Applicable Unit Of Measure Code:	1
Description Of The Unit Of Measure:	POUNDS
Type Code:	J
Description:	BAG
Type Code:	Not reported
Temperature Description:	Not reported
Pressure of Code:	1
Pressure Description:	NORMAL PRESSURE
Pressure of Code:	Not reported
Pressure Description:	Not reported
Temperature Description:	NORMAL TEMPERATURE
Temperature of The Hazardous Substance Code:	4
Temperature Description:	Not reported
Temperature of The Hazardous Substance Code:	Not reported
Days Hazardous Substance On Site During Year:	365
Is The Substance Protected A Trade Secret:	False
Description Of The Max Qnty Code:	50,000-99,999
Description Of The Avg Qnty Code:	10,000-49,999
Most Hazardous Ingridient:	POTASSIUM CARBONATE
United Nations/north America 4 Digit Class Number:	Not reported
Hazard Rank:	2
EHS Ingredient:	Not reported
Substance Pure:	True
Substance Mix:	False
First Hazardous Class Code For Chemical:	Acute Health Hazard
Second Hazardous Class Code For Chemical:	Corrosive Material
Third Hazardous Class Code For Chemical:	Not reported
Hazard Class 1 Of The Chemical:	6.3
Hazard Class 2 Of The Chemical:	8.0
Hazard Class 3 Of The Chemical:	Not reported

Additional Chemical:

Chemical Is A Toxic 313 Chemical:	N

HOLLINGSWORTH & VOSE FIBER COMPANY (Continued) **S108659725**

EPA Pesticide Registration Number:	Not reported
Contains 112R:	N
Contains EHS:	N
Fertilizer:	N
Pesticide:	N
Contains 313:	N

Chemical Name:	PROPANE
Physical Description:	GAS
Case Number:	74986
Facility Id:	005720
Physical State Of The Substance:	3
Average Amount Possessed During The Year Code:	10
Maximum Amount Possessed During The Year Code:	11
Applicable Unit Of Measure Code:	2
Description Of The Unit Of Measure:	GALLONS
Type Code:	A
Description:	ABOVEGROUND TANK
Type Code:	Not reported
Temperature Description:	Not reported
Pressure of Code:	2
Pressure Description:	GREATER THAN NORMAL PRESSURE
Pressure of Code:	Not reported
Pressure Description:	Not reported
Temperature Description:	NORMAL TEMPERATURE
Temperature of The Hazardous Substance Code:	4
Temperature Description:	Not reported
Temperature of The Hazardous Substance Code:	Not reported
Days Hazardous Substance On Site During Year:	365
Is The Substance Protected A Trade Secret:	False
Description Of The Max Qnty Code:	500-999
Description Of The Avg Qnty Code:	200-499
Most Hazardous Ingridient:	PROPANE
United Nations/north America 4 Digit Class Number:	1075
Hazard Rank:	2
EHS Ingredient:	NONE LISTED ON SDS
Substance Pure:	True
Substance Mix:	False
First Hazardous Class Code For Chemical:	Flammable Gas
Second Hazardous Class Code For Chemical:	Acute Health Hazard
Third Hazardous Class Code For Chemical:	Not reported
Hazard Class 1 Of The Chemical:	2.1
Hazard Class 2 Of The Chemical:	6.3
Hazard Class 3 Of The Chemical:	Not reported

Additional Chemical:

Chemical Is A Toxic 313 Chemical:	N
EPA Pesticide Registration Number:	Not reported
Contains 112R:	N
Contains EHS:	N
Fertilizer:	N
Pesticide:	N
Contains 313:	N

Chemical Name:	SILICA SAND
Physical Description:	SOLID

HOLLINGSWORTH & VOSE FIBER COMPANY (Continued) **S108659725**

Case Number:	14808607
Facility Id:	005720
Physical State Of The Substance:	1
Average Amount Possessed During The Year Code:	40
Maximum Amount Possessed During The Year Code:	41
Applicable Unit Of Measure Code:	1
Description Of The Unit Of Measure:	POUNDS
Type Code:	J
Description:	BAG
Type Code:	H
Temperature Description:	SILO
Pressure of Code:	1
Pressure Description:	NORMAL PRESSURE
Pressure of Code:	1
Pressure Description:	NORMAL PRESSURE
Temperature Description:	NORMAL TEMPERATURE
Temperature of The Hazardous Substance Code:	4
Temperature Description:	NORMAL TEMPERATURE
Temperature of The Hazardous Substance Code:	4
Days Hazardous Substance On Site During Year:	365
Is The Substance Protected A Trade Secret:	False
Description Of The Max Qnty Code:	250,000-499,999
Description Of The Avg Qnty Code:	100,000-249,999
Most Hazardous Ingridient:	CRYSTALLINE SILICA (QUARTZ)
United Nations/north America 4 Digit Class Number:	0000
Hazard Rank:	2
EHS Ingredient:	NONE LISTED ON MSDS
Substance Pure:	True
Substance Mix:	False
First Hazardous Class Code For Chemical:	Chronic Health Hazard
Second Hazardous Class Code For Chemical:	Not reported
Third Hazardous Class Code For Chemical:	Not reported
Hazard Class 1 Of The Chemical:	6.4
Hazard Class 2 Of The Chemical:	Not reported
Hazard Class 3 Of The Chemical:	Not reported

Additional Chemical:

Chemical Is A Toxic 313 Chemical:	N
EPA Pesticide Registration Number:	Not reported
Contains 112R:	N
Contains EHS:	N
Fertilizer:	N
Pesticide:	N
Contains 313:	N

Chemical Name:	SODA ASH
Physical Description:	SOLID
Case Number:	497198
Facility Id:	005720
Physical State Of The Substance:	1
Average Amount Possessed During The Year Code:	30
Maximum Amount Possessed During The Year Code:	31
Applicable Unit Of Measure Code:	1
Description Of The Unit Of Measure:	POUNDS
Type Code:	J
Description:	BAG
Type Code:	H

HOLLINGSWORTH & VOSE FIBER COMPANY (Continued) **S108659725**

Temperature Description:	SILO
Pressure of Code:	1
Pressure Description:	NORMAL PRESSURE
Pressure of Code:	1
Pressure Description:	NORMAL PRESSURE
Temperature Description:	NORMAL TEMPERATURE
Temperature of The Hazardous Substance Code:	4
Temperature Description:	NORMAL TEMPERATURE
Temperature of The Hazardous Substance Code:	4
Days Hazardous Substance On Site During Year:	365
Is The Substance Protected A Trade Secret:	False
Description Of The Max Qnty Code:	50,000-99,999
Description Of The Avg Qnty Code:	10,000-49,999
Most Hazardous Ingridient:	SODIUM CARBONATE
United Nations/north America 4 Digit Class Number:	0000
Hazard Rank:	2
EHS Ingredient:	Not reported
Substance Pure:	True
Substance Mix:	False
First Hazardous Class Code For Chemical:	Acute Health Hazard
Second Hazardous Class Code For Chemical:	Reactive Material
Third Hazardous Class Code For Chemical:	Not reported
Hazard Class 1 Of The Chemical:	6.3
Hazard Class 2 Of The Chemical:	4.4
Hazard Class 3 Of The Chemical:	Not reported

Additional Chemical:

Chemical Is A Toxic 313 Chemical:	N
EPA Pesticide Registration Number:	Not reported
Contains 112R:	N
Contains EHS:	N
Fertilizer:	N
Pesticide:	N
Contains 313:	N

Chemical Name:	UNAX AW 46
Physical Description:	LIQUID
Case Number:	64742650
Facility Id:	005720
Physical State Of The Substance:	2
Average Amount Possessed During The Year Code:	20
Maximum Amount Possessed During The Year Code:	20
Applicable Unit Of Measure Code:	2
Description Of The Unit Of Measure:	GALLONS
Type Code:	D
Description:	STEEL DRUM
Type Code:	C
Temperature Description:	TANK INSIDE BUILDING
Pressure of Code:	1
Pressure Description:	NORMAL PRESSURE
Pressure of Code:	1
Pressure Description:	NORMAL PRESSURE
Temperature Description:	NORMAL TEMPERATURE
Temperature of The Hazardous Substance Code:	4
Temperature Description:	NORMAL TEMPERATURE
Temperature of The Hazardous Substance Code:	4
Days Hazardous Substance On Site During Year:	365

HOLLINGSWORTH & VOSE FIBER COMPANY (Continued) **S108659725**

Is The Substance Protected A Trade Secret:	False
Description Of The Max Qnty Code:	1,000-4,999
Description Of The Avg Qnty Code:	1,000-4,999
Most Hazardous Ingridient:	PETROLEUM HYDROCARBON
United Nations/north America 4 Digit Class Number:	Not reported
Hazard Rank:	2
EHS Ingredient:	Not reported
Substance Pure:	False
Substance Mix:	True
First Hazardous Class Code For Chemical:	Combustible Material
Second Hazardous Class Code For Chemical:	Not reported
Third Hazardous Class Code For Chemical:	Not reported
Hazard Class 1 Of The Chemical:	4.5
Hazard Class 2 Of The Chemical:	Not reported
Hazard Class 3 Of The Chemical:	Not reported

Additional Chemical:

Chemical Is A Toxic 313 Chemical:	N
EPA Pesticide Registration Number:	Not reported
Contains 112R:	N
Contains EHS:	N
Fertilizer:	N
Pesticide:	N
Contains 313:	Y

Chemical Name:	ARGON
Physical Description:	GAS
Case Number:	7440371
Facility Id:	005720
Physical State Of The Substance:	3
Average Amount Possessed During The Year Code:	20
Maximum Amount Possessed During The Year Code:	20
Applicable Unit Of Measure Code:	3
Description Of The Unit Of Measure:	CUBIC FEET
Type Code:	L
Description:	CYLINDER
Type Code:	Not reported
Temperature Description:	Not reported
Pressure of Code:	2
Pressure Description:	GREATER THAN NORMAL PRESSURE
Pressure of Code:	Not reported
Pressure Description:	Not reported
Temperature Description:	NORMAL TEMPERATURE
Temperature of The Hazardous Substance Code:	4
Temperature Description:	Not reported
Temperature of The Hazardous Substance Code:	Not reported
Days Hazardous Substance On Site During Year:	365
Is The Substance Protected A Trade Secret:	False
Description Of The Max Qnty Code:	1,000-4,999
Description Of The Avg Qnty Code:	1,000-4,999
Most Hazardous Ingridient:	ARGON
United Nations/north America 4 Digit Class Number:	1006
Hazard Rank:	2
EHS Ingredient:	NONE LISTED ON SDS
Substance Pure:	True
Substance Mix:	False
First Hazardous Class Code For Chemical:	Non-flammable Gas

HOLLINGSWORTH & VOSE FIBER COMPANY (Continued) **S108659725**

Second Hazardous Class Code For Chemical:	Not reported
Third Hazardous Class Code For Chemical:	Not reported
Hazard Class 1 Of The Chemical:	2.2
Hazard Class 2 Of The Chemical:	Not reported
Hazard Class 3 Of The Chemical:	Not reported

Additional Chemical:

Chemical Is A Toxic 313 Chemical:	N
EPA Pesticide Registration Number:	Not reported
Contains 112R:	N
Contains EHS:	N
Fertilizer:	N
Pesticide:	N
Contains 313:	N

Chemical Name:	ARGON 75%/CARBON DIOXIDE 25%
Physical Description:	GAS
Case Number:	7440371
Facility Id:	005720
Physical State Of The Substance:	3
Average Amount Possessed During The Year Code:	20
Maximum Amount Possessed During The Year Code:	20
Applicable Unit Of Measure Code:	3
Description Of The Unit Of Measure:	CUBIC FEET
Type Code:	C
Description:	TANK INSIDE BUILDING
Type Code:	Not reported
Temperature Description:	Not reported
Pressure of Code:	2
Pressure Description:	GREATER THAN NORMAL PRESSURE
Pressure of Code:	Not reported
Pressure Description:	Not reported
Temperature Description:	LESS THAN NORMAL TEMPERATURE BUT NOT CRYOGENIC
Temperature of The Hazardous Substance Code:	6
Temperature Description:	Not reported
Temperature of The Hazardous Substance Code:	Not reported
Days Hazardous Substance On Site During Year:	365
Is The Substance Protected A Trade Secret:	False
Description Of The Max Qnty Code:	1,000-4,999
Description Of The Avg Qnty Code:	1,000-4,999
Most Hazardous Ingridient:	ARGON
United Nations/north America 4 Digit Class Number:	1956
Hazard Rank:	2
EHS Ingredient:	NONE LISTED ON MSDS
Substance Pure:	False
Substance Mix:	True
First Hazardous Class Code For Chemical:	Acute Health Hazard
Second Hazardous Class Code For Chemical:	Non-flammable Gas
Third Hazardous Class Code For Chemical:	Not reported
Hazard Class 1 Of The Chemical:	6.3
Hazard Class 2 Of The Chemical:	2.2
Hazard Class 3 Of The Chemical:	Not reported

Additional Chemical:

Chemical Is A Toxic 313 Chemical:	N
EPA Pesticide Registration Number:	Not reported
Contains 112R:	N

HOLLINGSWORTH & VOSE FIBER COMPANY (Continued) **S108659725**

Contains EHS:	N
Fertilizer:	N
Pesticide:	N
Contains 313:	N

Chemical Name:	ZINC OXIDE
Physical Description:	SOLID
Case Number:	1314132
Facility Id:	005720
Physical State Of The Substance:	1
Average Amount Possessed During The Year Code:	30
Maximum Amount Possessed During The Year Code:	30
Applicable Unit Of Measure Code:	1
Description Of The Unit Of Measure:	POUNDS
Type Code:	J
Description:	BAG
Type Code:	H
Temperature Description:	SILO
Pressure of Code:	1
Pressure Description:	NORMAL PRESSURE
Pressure of Code:	1
Pressure Description:	NORMAL PRESSURE
Temperature Description:	NORMAL TEMPERATURE
Temperature of The Hazardous Substance Code:	4
Temperature Description:	NORMAL TEMPERATURE
Temperature of The Hazardous Substance Code:	4
Days Hazardous Substance On Site During Year:	365
Is The Substance Protected A Trade Secret:	False
Description Of The Max Qnty Code:	10,000-49,999
Description Of The Avg Qnty Code:	10,000-49,999
Most Hazardous Ingridient:	ZINC OXIDE
United Nations/north America 4 Digit Class Number:	Not reported
Hazard Rank:	1
EHS Ingredient:	Not reported
Substance Pure:	True
Substance Mix:	False
First Hazardous Class Code For Chemical:	Acute Health Hazard
Second Hazardous Class Code For Chemical:	Not reported
Third Hazardous Class Code For Chemical:	Not reported
Hazard Class 1 Of The Chemical:	6.3
Hazard Class 2 Of The Chemical:	Not reported
Hazard Class 3 Of The Chemical:	Not reported

Additional Chemical:

Chemical Is A Toxic 313 Chemical:	N
EPA Pesticide Registration Number:	Not reported
Contains 112R:	N
Contains EHS:	N
Fertilizer:	N
Pesticide:	N
Contains 313:	Y

Chemical Name:	BARIUM CARBONATE
Physical Description:	SOLID
Case Number:	513779
Facility Id:	005720

HOLLINGSWORTH & VOSE FIBER COMPANY (Continued) **S108659725**

Physical State Of The Substance:	1
Average Amount Possessed During The Year Code:	30
Maximum Amount Possessed During The Year Code:	30
Applicable Unit Of Measure Code:	1
Description Of The Unit Of Measure:	POUNDS
Type Code:	H
Description:	SILO
Type Code:	J
Temperature Description:	BAG
Pressure of Code:	1
Pressure Description:	NORMAL PRESSURE
Pressure of Code:	1
Pressure Description:	NORMAL PRESSURE
Temperature Description:	NORMAL TEMPERATURE
Temperature of The Hazardous Substance Code:	4
Temperature Description:	NORMAL TEMPERATURE
Temperature of The Hazardous Substance Code:	4
Days Hazardous Substance On Site During Year:	365
Is The Substance Protected A Trade Secret:	False
Description Of The Max Qnty Code:	10,000-49,999
Description Of The Avg Qnty Code:	10,000-49,999
Most Hazardous Ingridient:	BARIUM CARBONATE
United Nations/north America 4 Digit Class Number:	1564
Hazard Rank:	2
EHS Ingredient:	Not reported
Substance Pure:	True
Substance Mix:	False
First Hazardous Class Code For Chemical:	Poisonous Material
Second Hazardous Class Code For Chemical:	Not reported
Third Hazardous Class Code For Chemical:	Not reported
Hazard Class 1 Of The Chemical:	6.1
Hazard Class 2 Of The Chemical:	Not reported
Hazard Class 3 Of The Chemical:	Not reported

Additional Chemical:

Chemical Is A Toxic 313 Chemical:	N
EPA Pesticide Registration Number:	Not reported
Contains 112R:	N
Contains EHS:	N
Fertilizer:	Not reported
Pesticide:	Not reported
Contains 313:	Y

Chemical Name:	L/R CAST 34
Physical Description:	SOLID
Case Number:	1344281
Facility Id:	005720
Physical State Of The Substance:	1
Average Amount Possessed During The Year Code:	10
Maximum Amount Possessed During The Year Code:	11
Applicable Unit Of Measure Code:	1
Description Of The Unit Of Measure:	POUNDS
Type Code:	E
Description:	PLASTIC OR NON-METALLIC DRUM
Type Code:	Not reported
Temperature Description:	Not reported
Pressure of Code:	1

HOLLINGSWORTH & VOSE FIBER COMPANY (Continued) **S108659725**

Pressure Description:	NORMAL PRESSURE
Pressure of Code:	Not reported
Pressure Description:	Not reported
Temperature Description:	NORMAL TEMPERATURE
Temperature of The Hazardous Substance Code:	4
Temperature Description:	Not reported
Temperature of The Hazardous Substance Code:	Not reported
Days Hazardous Substance On Site During Year:	365
Is The Substance Protected A Trade Secret:	False
Description Of The Max Qnty Code:	500-999
Description Of The Avg Qnty Code:	200-499
Most Hazardous Ingridient:	ALUMINA
United Nations/north America 4 Digit Class Number:	0000
Hazard Rank:	1
EHS Ingredient:	Not reported
Substance Pure:	False
Substance Mix:	True
First Hazardous Class Code For Chemical:	Miscellaneous Hazardous Material
Second Hazardous Class Code For Chemical:	Not reported
Third Hazardous Class Code For Chemical:	Not reported
Hazard Class 1 Of The Chemical:	9.0
Hazard Class 2 Of The Chemical:	Not reported
Hazard Class 3 Of The Chemical:	Not reported

Additional Chemical:

Chemical Is A Toxic 313 Chemical:	N
EPA Pesticide Registration Number:	Not reported
Contains 112R:	N
Contains EHS:	N
Fertilizer:	N
Pesticide:	N
Contains 313:	N

Chemical Name:	BORAX
Physical Description:	SOLID
Case Number:	1303964
Facility Id:	005720
Physical State Of The Substance:	1
Average Amount Possessed During The Year Code:	40
Maximum Amount Possessed During The Year Code:	40
Applicable Unit Of Measure Code:	1
Description Of The Unit Of Measure:	POUNDS
Type Code:	J
Description:	BAG
Type Code:	H
Temperature Description:	SILO
Pressure of Code:	1
Pressure Description:	NORMAL PRESSURE
Pressure of Code:	1
Pressure Description:	NORMAL PRESSURE
Temperature Description:	NORMAL TEMPERATURE
Temperature of The Hazardous Substance Code:	4
Temperature Description:	NORMAL TEMPERATURE
Temperature of The Hazardous Substance Code:	4
Days Hazardous Substance On Site During Year:	365
Is The Substance Protected A Trade Secret:	False
Description Of The Max Qnty Code:	100,000-249,999

HOLLINGSWORTH & VOSE FIBER COMPANY (Continued) **S108659725**

Description Of The Avg Qnty Code:	100,000-249,999
Most Hazardous Ingridient:	SODIUM TETRABORATE DECAHYDRATE
United Nations/north America 4 Digit Class Number:	9188
Hazard Rank:	2
EHS Ingredient:	Not reported
Substance Pure:	True
Substance Mix:	False
First Hazardous Class Code For Chemical:	Miscellaneous Hazardous Material
Second Hazardous Class Code For Chemical:	Not reported
Third Hazardous Class Code For Chemical:	Not reported
Hazard Class 1 Of The Chemical:	9.0
Hazard Class 2 Of The Chemical:	Not reported
Hazard Class 3 Of The Chemical:	Not reported

Additional Chemical:

Chemical Is A Toxic 313 Chemical:	N
EPA Pesticide Registration Number:	Not reported
Contains 112R:	N
Contains EHS:	N
Fertilizer:	N
Pesticide:	N
Contains 313:	N

Chemical Name:	COMPRESSED GAS MIXTURE
Physical Description:	GAS
Case Number:	7782447
Facility Id:	005720
Physical State Of The Substance:	3
Average Amount Possessed During The Year Code:	10
Maximum Amount Possessed During The Year Code:	11
Applicable Unit Of Measure Code:	3
Description Of The Unit Of Measure:	CUBIC FEET
Type Code:	L
Description:	CYLINDER
Type Code:	Not reported
Temperature Description:	Not reported
Pressure of Code:	2
Pressure Description:	GREATER THAN NORMAL PRESSURE
Pressure of Code:	Not reported
Pressure Description:	Not reported
Temperature Description:	NORMAL TEMPERATURE
Temperature of The Hazardous Substance Code:	4
Temperature Description:	Not reported
Temperature of The Hazardous Substance Code:	Not reported
Days Hazardous Substance On Site During Year:	365
Is The Substance Protected A Trade Secret:	False
Description Of The Max Qnty Code:	500-999
Description Of The Avg Qnty Code:	200-499
Most Hazardous Ingridient:	OXYGEN
United Nations/north America 4 Digit Class Number:	Not reported
Hazard Rank:	2
EHS Ingredient:	Not reported
Substance Pure:	False
Substance Mix:	True
First Hazardous Class Code For Chemical:	Non-flammable Gas
Second Hazardous Class Code For Chemical:	Not reported
Third Hazardous Class Code For Chemical:	Not reported

HOLLINGSWORTH & VOSE FIBER COMPANY (Continued) **S108659725**

Hazard Class 1 Of The Chemical:	2.2
Hazard Class 2 Of The Chemical:	Not reported
Hazard Class 3 Of The Chemical:	Not reported

Additional Chemical:

Chemical Is A Toxic 313 Chemical:	Not reported
EPA Pesticide Registration Number:	Not reported
Contains 112R:	Not reported
Contains EHS:	Not reported
Fertilizer:	Not reported
Pesticide:	Not reported
Contains 313:	Not reported

Chemical Name:	DIESEL FUEL
Physical Description:	LIQUID
Case Number:	0068334305
Facility Id:	005720
Physical State Of The Substance:	2
Average Amount Possessed During The Year Code:	10
Maximum Amount Possessed During The Year Code:	11
Applicable Unit Of Measure Code:	2
Description Of The Unit Of Measure:	GALLONS
Type Code:	A
Description:	ABOVEGROUND TANK
Type Code:	C
Temperature Description:	TANK INSIDE BUILDING
Pressure of Code:	1
Pressure Description:	NORMAL PRESSURE
Pressure of Code:	1
Pressure Description:	NORMAL PRESSURE
Temperature Description:	NORMAL TEMPERATURE
Temperature of The Hazardous Substance Code:	4
Temperature Description:	NORMAL TEMPERATURE
Temperature of The Hazardous Substance Code:	4
Days Hazardous Substance On Site During Year:	365
Is The Substance Protected A Trade Secret:	False
Description Of The Max Qnty Code:	500-999
Description Of The Avg Qnty Code:	200-499
Most Hazardous Ingridient:	petroleum products, diesel oil
United Nations/north America 4 Digit Class Number:	1993
Hazard Rank:	2
EHS Ingredient:	Not reported
Substance Pure:	False
Substance Mix:	True
First Hazardous Class Code For Chemical:	Flammable and Combustible Liquid
Second Hazardous Class Code For Chemical:	Acute Health Hazard
Third Hazardous Class Code For Chemical:	Not reported
Hazard Class 1 Of The Chemical:	3.0
Hazard Class 2 Of The Chemical:	6.3
Hazard Class 3 Of The Chemical:	Not reported

Additional Chemical:

Chemical Is A Toxic 313 Chemical:	N
EPA Pesticide Registration Number:	Not reported
Contains 112R:	N
Contains EHS:	N
Fertilizer:	N

HOLLINGSWORTH & VOSE FIBER COMPANY (Continued) **S108659725**

Pesticide:	N
Contains 313:	N

Chemical Name:	ACETYLENE
Physical Description:	GAS
Case Number:	74862
Facility Id:	005720
Physical State Of The Substance:	3
Average Amount Possessed During The Year Code:	20
Maximum Amount Possessed During The Year Code:	20
Applicable Unit Of Measure Code:	3
Description Of The Unit Of Measure:	CUBIC FEET
Type Code:	L
Description:	CYLINDER
Type Code:	Not reported
Temperature Description:	Not reported
Pressure of Code:	2
Pressure Description:	GREATER THAN NORMAL PRESSURE
Pressure of Code:	Not reported
Pressure Description:	Not reported
Temperature Description:	NORMAL TEMPERATURE
Temperature of The Hazardous Substance Code:	4
Temperature Description:	Not reported
Temperature of The Hazardous Substance Code:	Not reported
Days Hazardous Substance On Site During Year:	365
Is The Substance Protected A Trade Secret:	False
Description Of The Max Qnty Code:	1,000-4,999
Description Of The Avg Qnty Code:	1,000-4,999
Most Hazardous Ingridient:	ACETYLENE
United Nations/north America 4 Digit Class Number:	1001
Hazard Rank:	2
EHS Ingredient:	NONE LISTED ON MSDS
Substance Pure:	True
Substance Mix:	False
First Hazardous Class Code For Chemical:	Flammable Gas
Second Hazardous Class Code For Chemical:	Chronic Health Hazard
Third Hazardous Class Code For Chemical:	Not reported
Hazard Class 1 Of The Chemical:	2.1
Hazard Class 2 Of The Chemical:	6.4
Hazard Class 3 Of The Chemical:	Not reported

Additional Chemical:

Chemical Is A Toxic 313 Chemical:	N
EPA Pesticide Registration Number:	Not reported
Contains 112R:	N
Contains EHS:	N
Fertilizer:	N
Pesticide:	N
Contains 313:	N

Chemical Name:	DOLOMITE
Physical Description:	SOLID
Case Number:	16389881
Facility Id:	005720
Physical State Of The Substance:	1
Average Amount Possessed During The Year Code:	30

HOLLINGSWORTH & VOSE FIBER COMPANY (Continued) **S108659725**

Maximum Amount Possessed During The Year Code:	30
Applicable Unit Of Measure Code:	1
Description Of The Unit Of Measure:	POUNDS
Type Code:	H
Description:	SILO
Type Code:	J
Temperature Description:	BAG
Pressure of Code:	1
Pressure Description:	NORMAL PRESSURE
Pressure of Code:	1
Pressure Description:	NORMAL PRESSURE
Temperature Description:	NORMAL TEMPERATURE
Temperature of The Hazardous Substance Code:	4
Temperature Description:	NORMAL TEMPERATURE
Temperature of The Hazardous Substance Code:	4
Days Hazardous Substance On Site During Year:	365
Is The Substance Protected A Trade Secret:	False
Description Of The Max Qnty Code:	10,000-49,999
Description Of The Avg Qnty Code:	10,000-49,999
Most Hazardous Ingridient:	DOLOMITE
United Nations/north America 4 Digit Class Number:	Not reported
Hazard Rank:	1
EHS Ingredient:	Not reported
Substance Pure:	True
Substance Mix:	False
First Hazardous Class Code For Chemical:	Miscellaneous Hazardous Material
Second Hazardous Class Code For Chemical:	Not reported
Third Hazardous Class Code For Chemical:	Not reported
Hazard Class 1 Of The Chemical:	9.0
Hazard Class 2 Of The Chemical:	Not reported
Hazard Class 3 Of The Chemical:	Not reported

Additional Chemical:

Chemical Is A Toxic 313 Chemical:	N
EPA Pesticide Registration Number:	Not reported
Contains 112R:	N
Contains EHS:	N
Fertilizer:	Y
Pesticide:	N
Contains 313:	N

Click this hyperlink while viewing on your computer to access
15 additional OR HSIS: record(s) in the EDR Site Report.

OR MANIFEST:

Manifest Year:	Manifest Year - 2020
EPA Id:	ORD114155120
Inactive Status:	Not reported
Organization Name:	Not reported
Contact Name:	Anita Ragan
Contact Telephone Number:	Not reported
Mailing Address:	PO Box E
Mailing City/State/Zip:	Corvallis, OR 97339-0598

Manifest:

Name:	HOLLINGSWORTH & VOSE FIBER COMPANY

HOLLINGSWORTH & VOSE FIBER COMPANY (Continued) **S108659725**

Year : 2020
RCRA Id : ORD114155120
Inactive : Not reported
Status: Large quantity generator
Manifest : 019238294JJK
Ship Date : 01/09/2020
TSD : ORD089452353
WS Num: 1
Transporter: Not reported
Ship Qty : Not reported
Rpt Unit : Not reported
Off Mng : H040
EPA Waste Codes: F001
Waste Description: CARBON MEDIA USED TO FILTER VAPORS FROM CONTAMINATED SOIL
Total Amt Of Waste Stream Generated in Reporting Yr 1: 10430.5
Total Amt Of Waste Stream Generated in Reporting Yr 2: 907

Name: HOLLINGSWORTH & VOSE FIBER COMPANY
Year : 2020
RCRA Id : ORD114155120
Inactive : Not reported
Status: Large quantity generator
Manifest : 019238360JJK
Ship Date : 01/28/2020
TSD : ORD089452353
WS Num: 1
Transporter: Not reported
Ship Qty : Not reported
Rpt Unit : Not reported
Off Mng : H040
EPA Waste Codes: F001
Waste Description: CARBON MEDIA USED TO FILTER VAPORS FROM CONTAMINATED SOIL
Total Amt Of Waste Stream Generated in Reporting Yr 1: 10430.5
Total Amt Of Waste Stream Generated in Reporting Yr 2: 1360.5

Name: HOLLINGSWORTH & VOSE FIBER COMPANY
Year : 2020
RCRA Id : ORD114155120
Inactive : Not reported
Status: Large quantity generator
Manifest : 019238399JJK
Ship Date : 03/06/2020
TSD : ORD089452353
WS Num: 1
Transporter: Not reported
Ship Qty : Not reported
Rpt Unit : Not reported
Off Mng : H040
EPA Waste Codes: F001
Waste Description: CARBON MEDIA USED TO FILTER VAPORS FROM CONTAMINATED SOIL
Total Amt Of Waste Stream Generated in Reporting Yr 1: 10430.5
Total Amt Of Waste Stream Generated in Reporting Yr 2: 907

Name: HOLLINGSWORTH & VOSE FIBER COMPANY
Year : 2020
RCRA Id : ORD114155120
Inactive : Not reported

HOLLINGSWORTH & VOSE FIBER COMPANY (Continued) **S108659725**

Status: Large quantity generator
Manifest : 019238498JJK
Ship Date : 05/12/2020
TSD : ORD089452353
WS Num: 1
Transporter: Not reported
Ship Qty : Not reported
Rpt Unit : Not reported
Off Mng : H040
EPA Waste Codes: F001
Waste Description: CARBON MEDIA USED TO FILTER VAPORS FROM CONTAMINATED SOIL
Total Amt Of Waste Stream Generated in Reporting Yr 1: 10430.5
Total Amt Of Waste Stream Generated in Reporting Yr 2: 1814

Name: HOLLINGSWORTH & VOSE FIBER COMPANY
Year : 2020
RCRA Id : ORD114155120
Inactive : Not reported
Status: Large quantity generator
Manifest : 019923253JJK
Ship Date : 06/30/2020
TSD : ORD089452353
WS Num: 1
Transporter: Not reported
Ship Qty : Not reported
Rpt Unit : Not reported
Off Mng : H040
EPA Waste Codes: F001
Waste Description: CARBON MEDIA USED TO FILTER VAPORS FROM CONTAMINATED SOIL
Total Amt Of Waste Stream Generated in Reporting Yr 1: 10430.5
Total Amt Of Waste Stream Generated in Reporting Yr 2: 907

Name: HOLLINGSWORTH & VOSE FIBER COMPANY
Year : 2020
RCRA Id : ORD114155120
Inactive : Not reported
Status: Large quantity generator
Manifest : 019923281JJK
Ship Date : 08/11/2020
TSD : ORD089452353
WS Num: 1
Transporter: Not reported
Ship Qty : Not reported
Rpt Unit : Not reported
Off Mng : H040
EPA Waste Codes: F001
Waste Description: CARBON MEDIA USED TO FILTER VAPORS FROM CONTAMINATED SOIL
Total Amt Of Waste Stream Generated in Reporting Yr 1: 10430.5
Total Amt Of Waste Stream Generated in Reporting Yr 2: 1814

Name: HOLLINGSWORTH & VOSE FIBER COMPANY
Year : 2020
RCRA Id : ORD114155120
Inactive : Not reported
Status: Large quantity generator
Manifest : 019923324JJK
Ship Date : 10/08/2020

HOLLINGSWORTH & VOSE FIBER COMPANY (Continued) **S108659725**

TSD : ORD089452353
WS Num: 1
Transporter: Not reported
Ship Qty : Not reported
Rpt Unit : Not reported
Off Mng : H040
EPA Waste Codes: F001
Waste Description: CARBON MEDIA USED TO FILTER VAPORS FROM CONTAMINATED SOIL
Total Amt Of Waste Stream Generated in Reporting Yr 1: 10430.5
Total Amt Of Waste Stream Generated in Reporting Yr 2: 907

Name: HOLLINGSWORTH & VOSE FIBER COMPANY
Year : 2020
RCRA Id : ORD114155120
Inactive : Not reported
Status: Large quantity generator
Manifest : 021164551JJK
Ship Date : 12/08/2020
TSD : ORD089452353
WS Num: 1
Transporter: Not reported
Ship Qty : Not reported
Rpt Unit : Not reported
Off Mng : H040
EPA Waste Codes: F001
Waste Description: CARBON MEDIA USED TO FILTER VAPORS FROM CONTAMINATED SOIL
Total Amt Of Waste Stream Generated in Reporting Yr 1: 10430.5
Total Amt Of Waste Stream Generated in Reporting Yr 2: 1814

Name: HOLLINGSWORTH & VOSE FIBER COMPANY
Year : 2020
RCRA Id : ORD114155120
Inactive : Not reported
Status: Large quantity generator
Manifest : 000299911DAT
Ship Date : 07/01/2020
TSD : NVT330010000
WS Num: 2
Transporter: Not reported
Ship Qty : Not reported
Rpt Unit : Not reported
Off Mng : H132
EPA Waste Codes: D005
Waste Description: Products used in glass manufacturing
Total Amt Of Waste Stream Generated in Reporting Yr 1: 824.0095
Total Amt Of Waste Stream Generated in Reporting Yr 2: 824.0095

Name: HOLLINGSWORTH & VOSE FIBER COMPANY
Year : 2020
RCRA Id : ORD114155120
Inactive : Not reported
Status: Large quantity generator
Manifest : 000299911DAT
Ship Date : 07/01/2020
TSD : NVT330010000
WS Num: 2
Transporter: Not reported

HOLLINGSWORTH & VOSE FIBER COMPANY (Continued) **S108659725**

Ship Qty : Not reported
Rpt Unit : Not reported
Off Mng : H132
EPA Waste Codes: D006
Waste Description: Products used in glass manufacturing
Total Amt Of Waste Stream Generated in Reporting Yr 1: 824.0095
Total Amt Of Waste Stream Generated in Reporting Yr 2: 824.0095

Click this hyperlink while viewing on your computer to access
278 additional OR_MANIFEST: record(s) in the EDR Site Report.
Name: HOLLINGSWORTH & VOSE FIBER COMPANY
Year : 2020
RCRA Id : ORD114155120
Inactive : Not reported
Status: Large quantity generator
Manifest : 000299911DAT
Ship Date : 07/01/2020
TSD : NVT330010000
WS Num: 2
Transporter: Not reported
Ship Qty : Not reported
Rpt Unit : Not reported
Off Mng : H132
EPA Waste Codes: D007
Waste Description: Products used in glass manufacturing
Total Amt Of Waste Stream Generated in Reporting Yr 1: 824.0095
Total Amt Of Waste Stream Generated in Reporting Yr 2: 824.0095

Name: HOLLINGSWORTH & VOSE FIBER COMPANY
Year : 2020
RCRA Id : ORD114155120
Inactive : Not reported
Status: Large quantity generator
Manifest : 000299906DAT
Ship Date : 07/01/2020
TSD : TXD982560294
WS Num: 3
Transporter: Not reported
Ship Qty : Not reported
Rpt Unit : Not reported
Off Mng : H110
EPA Waste Codes: D001
Waste Description: Lab pack waste - no longer needed
Total Amt Of Waste Stream Generated in Reporting Yr 1: 3
Total Amt Of Waste Stream Generated in Reporting Yr 2: 3

Name: HOLLINGSWORTH & VOSE FIBER COMPANY
Year : 2020
RCRA Id : ORD114155120
Inactive : Not reported
Status: Large quantity generator
Manifest : 000299628DAT
Ship Date : 01/29/2020
TSD : CAD059494310
WS Num: 4
Transporter: Not reported

HOLLINGSWORTH & VOSE FIBER COMPANY (Continued) **S108659725**

Ship Qty : Not reported
Rpt Unit : Not reported
Off Mng : H010
EPA Waste Codes: D002
Waste Description: waste batteries filled with acid
Total Amt Of Waste Stream Generated in Reporting Yr 1: 38.5475
Total Amt Of Waste Stream Generated in Reporting Yr 2: 38.5475

Name: HOLLINGSWORTH & VOSE FIBER COMPANY
Year : 2020
RCRA Id : ORD114155120
Inactive : Not reported
Status: Large quantity generator
Manifest : 000299628DAT
Ship Date : 01/29/2020
TSD : CAD059494310
WS Num: 4
Transporter: Not reported
Ship Qty : Not reported
Rpt Unit : Not reported
Off Mng : H010
EPA Waste Codes: D008
Waste Description: waste batteries filled with acid
Total Amt Of Waste Stream Generated in Reporting Yr 1: 38.5475
Total Amt Of Waste Stream Generated in Reporting Yr 2: 38.5475

Name: HOLLINGSWORTH & VOSE FIBER COMPANY
Year : 2020
RCRA Id : ORD114155120
Inactive : Not reported
Status: Large quantity generator
Manifest : 000299913DAT
Ship Date : 07/01/2020
TSD : WAD020257945
WS Num: 5
Transporter: Not reported
Ship Qty : Not reported
Rpt Unit : Not reported
Off Mng : H040
EPA Waste Codes: U107
Waste Description: Lab pack waste - no longer needed
Total Amt Of Waste Stream Generated in Reporting Yr 1: 54.42
Total Amt Of Waste Stream Generated in Reporting Yr 2: 54.42

Name: HOLLINGSWORTH & VOSE FIBER COMPANY
Year : 2020
RCRA Id : ORD114155120
Inactive : Not reported
Status: Large quantity generator
Manifest : 000299913DAT
Ship Date : 07/01/2020
TSD : WAD020257945
WS Num: 6
Transporter: Not reported
Ship Qty : Not reported
Rpt Unit : Not reported
Off Mng : H040

HOLLINGSWORTH & VOSE FIBER COMPANY (Continued) **S108659725**

EPA Waste Codes: D002
Waste Description: Lab pack waste - no longer needed
Total Amt Of Waste Stream Generated in Reporting Yr 1: 22.675
Total Amt Of Waste Stream Generated in Reporting Yr 2: 22.675

Name: HOLLINGSWORTH & VOSE FIBER COMPANY
Year : 2020
RCRA Id : ORD114155120
Inactive : Not reported
Status: Large quantity generator
Manifest : 000299913DAT
Ship Date : 07/01/2020
TSD : WAD020257945
WS Num: 6
Transporter: Not reported
Ship Qty : Not reported
Rpt Unit : Not reported
Off Mng : H040
EPA Waste Codes: U123
Waste Description: Lab pack waste - no longer needed
Total Amt Of Waste Stream Generated in Reporting Yr 1: 22.675
Total Amt Of Waste Stream Generated in Reporting Yr 2: 22.675

Name: HOLLINGSWORTH & VOSE FIBER COMPANY
Year : 2020
RCRA Id : ORD114155120
Inactive : Not reported
Status: Large quantity generator
Manifest : 000299913DAT
Ship Date : 07/01/2020
TSD : WAD020257945
WS Num: 7
Transporter: Not reported
Ship Qty : Not reported
Rpt Unit : Not reported
Off Mng : H135
EPA Waste Codes: D002
Waste Description: Lab pack waste - no longer needed
Total Amt Of Waste Stream Generated in Reporting Yr 1: 4.535
Total Amt Of Waste Stream Generated in Reporting Yr 2: 4.535

Name: HOLLINGSWORTH & VOSE FIBER COMPANY
Year : 2020
RCRA Id : ORD114155120
Inactive : Not reported
Status: Large quantity generator
Manifest : 000299913DAT
Ship Date : 07/01/2020
TSD : WAD020257945
WS Num: 8
Transporter: Not reported
Ship Qty : Not reported
Rpt Unit : Not reported
Off Mng : H050
EPA Waste Codes: D001
Waste Description: Lab pack waste - no longer needed
Total Amt Of Waste Stream Generated in Reporting Yr 1: 54.42

HOLLINGSWORTH & VOSE FIBER COMPANY (Continued) **S108659725**

Total Amt Of Waste Stream Generated in Reporting Yr 2: 54.42

Name: HOLLINGSWORTH & VOSE FIBER COMPANY
Year : 2020
RCRA Id : ORD114155120
Inactive : Not reported
Status: Large quantity generator
Manifest : 000299913DAT
Ship Date : 07/01/2020
TSD : WAD020257945
WS Num: 8
Transporter: Not reported
Ship Qty : Not reported
Rpt Unit : Not reported
Off Mng : H050
EPA Waste Codes: D035
Waste Description: Lab pack waste - no longer needed
Total Amt Of Waste Stream Generated in Reporting Yr 1: 54.42
Total Amt Of Waste Stream Generated in Reporting Yr 2: 54.42

Manifest:
Name: HOLLINGSWORTH & VOSE FIBER COMPANY
Year : 2019
RCRA Id : ORD114155120
Inactive : Not reported
Status: Large quantity generator
Manifest : 000299552DAT
Ship Date : 12/30/2019
TSD : NVT330010000
WS Num: 2
Transporter: Not reported
Ship Qty : Not reported
Rpt Unit : Not reported
Off Mng : H132
EPA Waste Codes: D005
Waste Description: BLACK WASTE/DEBRIS - REBUILD GLASS - MELTING FURNACE
Total Amt Of Waste Stream Generated in Reporting Yr 1: 7814.712
Total Amt Of Waste Stream Generated in Reporting Yr 2: 105.212

Name: HOLLINGSWORTH & VOSE FIBER COMPANY
Year : 2019
RCRA Id : ORD114155120
Inactive : Not reported
Status: Large quantity generator
Manifest : 000299552DAT
Ship Date : 12/30/2019
TSD : NVT330010000
WS Num: 3
Transporter: Not reported
Ship Qty : Not reported
Rpt Unit : Not reported
Off Mng : H132
EPA Waste Codes: D005
Waste Description: Products used in glass manufacturing
Total Amt Of Waste Stream Generated in Reporting Yr 1: 2575.88

HOLLINGSWORTH & VOSE FIBER COMPANY (Continued) **S108659725**

Total Amt Of Waste Stream Generated in Reporting Yr 2: 1215.38

Name: HOLLINGSWORTH & VOSE FIBER COMPANY
Year : 2019
RCRA Id : ORD114155120
Inactive : Not reported
Status: Large quantity generator
Manifest : 000299552DAT
Ship Date : 12/30/2019
TSD : NVT330010000
WS Num: 2
Transporter: Not reported
Ship Qty : Not reported
Rpt Unit : Not reported
Off Mng : H132
EPA Waste Codes: D006
Waste Description: BLACK WASTE/DEBRIS - REBUILD GLASS - MELTING FURNACE
Total Amt Of Waste Stream Generated in Reporting Yr 1: 7814.712
Total Amt Of Waste Stream Generated in Reporting Yr 2: 105.212

Name: HOLLINGSWORTH & VOSE FIBER COMPANY
Year : 2019
RCRA Id : ORD114155120
Inactive : Not reported
Status: Large quantity generator
Manifest : 000299552DAT
Ship Date : 12/30/2019
TSD : NVT330010000
WS Num: 3
Transporter: Not reported
Ship Qty : Not reported
Rpt Unit : Not reported
Off Mng : H132
EPA Waste Codes: D006
Waste Description: Products used in glass manufacturing
Total Amt Of Waste Stream Generated in Reporting Yr 1: 2575.88
Total Amt Of Waste Stream Generated in Reporting Yr 2: 1215.38

Name: HOLLINGSWORTH & VOSE FIBER COMPANY
Year : 2019
RCRA Id : ORD114155120
Inactive : Not reported
Status: Large quantity generator
Manifest : 000299552DAT
Ship Date : 12/30/2019
TSD : NVT330010000
WS Num: 2
Transporter: Not reported
Ship Qty : Not reported
Rpt Unit : Not reported
Off Mng : H132
EPA Waste Codes: D007
Waste Description: BLACK WASTE/DEBRIS - REBUILD GLASS - MELTING FURNACE
Total Amt Of Waste Stream Generated in Reporting Yr 1: 7814.712
Total Amt Of Waste Stream Generated in Reporting Yr 2: 105.212

Name: HOLLINGSWORTH & VOSE FIBER COMPANY

HOLLINGSWORTH & VOSE FIBER COMPANY (Continued) **S108659725**

Year : 2019
RCRA Id : ORD114155120
Inactive : Not reported
Status: Large quantity generator
Manifest : 000299552DAT
Ship Date : 12/30/2019
TSD : NVT330010000
WS Num: 3
Transporter: Not reported
Ship Qty : Not reported
Rpt Unit : Not reported
Off Mng : H132
EPA Waste Codes: D007
Waste Description: Products used in glass manufacturing
Total Amt Of Waste Stream Generated in Reporting Yr 1: 2575.88
Total Amt Of Waste Stream Generated in Reporting Yr 2: 1215.38

Name: HOLLINGSWORTH & VOSE FIBER COMPANY
Year : 2019
RCRA Id : ORD114155120
Inactive : Not reported
Status: Large quantity generator
Manifest : 000299555DAT
Ship Date : 12/31/2019
TSD : NVT330010000
WS Num: 2
Transporter: Not reported
Ship Qty : Not reported
Rpt Unit : Not reported
Off Mng : H132
EPA Waste Codes: D005
Waste Description: BLACK WASTE/DEBRIS - REBUILD GLASS - MELTING FURNACE
Total Amt Of Waste Stream Generated in Reporting Yr 1: 7814.712
Total Amt Of Waste Stream Generated in Reporting Yr 2: 7165.3

Name: HOLLINGSWORTH & VOSE FIBER COMPANY
Year : 2019
RCRA Id : ORD114155120
Inactive : Not reported
Status: Large quantity generator
Manifest : 000299555DAT
Ship Date : 12/31/2019
TSD : NVT330010000
WS Num: 2
Transporter: Not reported
Ship Qty : Not reported
Rpt Unit : Not reported
Off Mng : H132
EPA Waste Codes: D006
Waste Description: BLACK WASTE/DEBRIS - REBUILD GLASS - MELTING FURNACE
Total Amt Of Waste Stream Generated in Reporting Yr 1: 7814.712
Total Amt Of Waste Stream Generated in Reporting Yr 2: 7165.3

Name: HOLLINGSWORTH & VOSE FIBER COMPANY
Year : 2019
RCRA Id : ORD114155120
Inactive : Not reported

HOLLINGSWORTH & VOSE FIBER COMPANY (Continued) **S108659725**

Status: Large quantity generator
Manifest : 000299555DAT
Ship Date : 12/31/2019
TSD : NVT330010000
WS Num: 2
Transporter: Not reported
Ship Qty : Not reported
Rpt Unit : Not reported
Off Mng : H132
EPA Waste Codes: D007
Waste Description: BLACK WASTE/DEBRIS - REBUILD GLASS - MELTING FURNACE
Total Amt Of Waste Stream Generated in Reporting Yr 1: 7814.712
Total Amt Of Waste Stream Generated in Reporting Yr 2: 7165.3

Name: HOLLINGSWORTH & VOSE FIBER COMPANY
Year : 2019
RCRA Id : ORD114155120
Inactive : Not reported
Status: Large quantity generator
Manifest : 016563505JJK
Ship Date : 01/15/2019
TSD : ORD089452353
WS Num: 1
Transporter: Not reported
Ship Qty : Not reported
Rpt Unit : Not reported
Off Mng : H040
EPA Waste Codes: F001
Waste Description: CARBON MEDIA USED TO FILTER VAPORS FROM CONTAMINATED SOIL
Total Amt Of Waste Stream Generated in Reporting Yr 1: 8163
Total Amt Of Waste Stream Generated in Reporting Yr 2: 907

Click this hyperlink while viewing on your computer to access
278 additional OR_MANIFEST: record(s) in the EDR Site Report.

Name: HOLLINGSWORTH & VOSE FIBER COMPANY
Year : 2019
RCRA Id : ORD114155120
Inactive : Not reported
Status: Large quantity generator
Manifest : 016563531JJK
Ship Date : 02/14/2019
TSD : ORD089452353
WS Num: 1
Transporter: Not reported
Ship Qty : Not reported
Rpt Unit : Not reported
Off Mng : H040
EPA Waste Codes: F001
Waste Description: CARBON MEDIA USED TO FILTER VAPORS FROM CONTAMINATED SOIL
Total Amt Of Waste Stream Generated in Reporting Yr 1: 8163
Total Amt Of Waste Stream Generated in Reporting Yr 2: 907

Name: HOLLINGSWORTH & VOSE FIBER COMPANY
Year : 2019
RCRA Id : ORD114155120
Inactive : Not reported

HOLLINGSWORTH & VOSE FIBER COMPANY (Continued) **S108659725**

Status: Large quantity generator
Manifest : 019236889JJK
Ship Date : 03/28/2019
TSD : ORD089452353
WS Num: 1
Transporter: Not reported
Ship Qty : Not reported
Rpt Unit : Not reported
Off Mng : H040
EPA Waste Codes: F001
Waste Description: CARBON MEDIA USED TO FILTER VAPORS FROM CONTAMINATED SOIL
Total Amt Of Waste Stream Generated in Reporting Yr 1: 8163
Total Amt Of Waste Stream Generated in Reporting Yr 2: 907

Name: HOLLINGSWORTH & VOSE FIBER COMPANY
Year : 2019
RCRA Id : ORD114155120
Inactive : Not reported
Status: Large quantity generator
Manifest : 019238099JJK
Ship Date : 10/29/2019
TSD : ORD089452353
WS Num: 1
Transporter: Not reported
Ship Qty : Not reported
Rpt Unit : Not reported
Off Mng : H040
EPA Waste Codes: F001
Waste Description: CARBON MEDIA USED TO FILTER VAPORS FROM CONTAMINATED SOIL
Total Amt Of Waste Stream Generated in Reporting Yr 1: 8163
Total Amt Of Waste Stream Generated in Reporting Yr 2: 907

Name: HOLLINGSWORTH & VOSE FIBER COMPANY
Year : 2019
RCRA Id : ORD114155120
Inactive : Not reported
Status: Large quantity generator
Manifest : 019238262JJK
Ship Date : 12/03/2019
TSD : ORD089452353
WS Num: 1
Transporter: Not reported
Ship Qty : Not reported
Rpt Unit : Not reported
Off Mng : H040
EPA Waste Codes: F001
Waste Description: CARBON MEDIA USED TO FILTER VAPORS FROM CONTAMINATED SOIL
Total Amt Of Waste Stream Generated in Reporting Yr 1: 8163
Total Amt Of Waste Stream Generated in Reporting Yr 2: 907

Name: HOLLINGSWORTH & VOSE FIBER COMPANY
Year : 2019
RCRA Id : ORD114155120
Inactive : Not reported
Status: Large quantity generator
Manifest : 019811111JJK
Ship Date : 02/01/2019

HOLLINGSWORTH & VOSE FIBER COMPANY (Continued) **S108659725**

TSD : NVT330010000
WS Num: 2
Transporter: Not reported
Ship Qty : Not reported
Rpt Unit : Not reported
Off Mng : H132
EPA Waste Codes: D005
Waste Description: BLACK WASTE/DEBRIS - REBUILD GLASS - MELTING FURNACE
Total Amt Of Waste Stream Generated in Reporting Yr 1: 7814.712
Total Amt Of Waste Stream Generated in Reporting Yr 2: 544.2

Name: HOLLINGSWORTH & VOSE FIBER COMPANY
Year : 2019
RCRA Id : ORD114155120
Inactive : Not reported
Status: Large quantity generator
Manifest : 019811111JJK
Ship Date : 02/01/2019
TSD : NVT330010000
WS Num: 3
Transporter: Not reported
Ship Qty : Not reported
Rpt Unit : Not reported
Off Mng : H132
EPA Waste Codes: D005
Waste Description: Products used in glass manufacturing
Total Amt Of Waste Stream Generated in Reporting Yr 1: 2575.88
Total Amt Of Waste Stream Generated in Reporting Yr 2: 1360.5

Name: HOLLINGSWORTH & VOSE FIBER COMPANY
Year : 2019
RCRA Id : ORD114155120
Inactive : Not reported
Status: Large quantity generator
Manifest : 019811111JJK
Ship Date : 02/01/2019
TSD : NVT330010000
WS Num: 2
Transporter: Not reported
Ship Qty : Not reported
Rpt Unit : Not reported
Off Mng : H132
EPA Waste Codes: D006
Waste Description: BLACK WASTE/DEBRIS - REBUILD GLASS - MELTING FURNACE
Total Amt Of Waste Stream Generated in Reporting Yr 1: 7814.712
Total Amt Of Waste Stream Generated in Reporting Yr 2: 544.2

Name: HOLLINGSWORTH & VOSE FIBER COMPANY
Year : 2019
RCRA Id : ORD114155120
Inactive : Not reported
Status: Large quantity generator
Manifest : 019811111JJK
Ship Date : 02/01/2019
TSD : NVT330010000
WS Num: 3
Transporter: Not reported

HOLLINGSWORTH & VOSE FIBER COMPANY (Continued) **S108659725**

Ship Qty : Not reported
Rpt Unit : Not reported
Off Mng : H132
EPA Waste Codes: D006
Waste Description: Products used in glass manufacturing
Total Amt Of Waste Stream Generated in Reporting Yr 1: 2575.88
Total Amt Of Waste Stream Generated in Reporting Yr 2: 1360.5

Name: HOLLINGSWORTH & VOSE FIBER COMPANY
Year : 2019
RCRA Id : ORD114155120
Inactive : Not reported
Status: Large quantity generator
Manifest : 019811111JJK
Ship Date : 02/01/2019
TSD : NVT330010000
WS Num: 2
Transporter: Not reported
Ship Qty : Not reported
Rpt Unit : Not reported
Off Mng : H132
EPA Waste Codes: D007
Waste Description: BLACK WASTE/DEBRIS - REBUILD GLASS - MELTING FURNACE
Total Amt Of Waste Stream Generated in Reporting Yr 1: 7814.712
Total Amt Of Waste Stream Generated in Reporting Yr 2: 544.2

Name: HOLLINGSWORTH & VOSE FIBER COMPANY
Year : 2019
RCRA Id : ORD114155120
Inactive : Not reported
Status: Large quantity generator
Manifest : 019811111JJK
Ship Date : 02/01/2019
TSD : NVT330010000
WS Num: 3
Transporter: Not reported
Ship Qty : Not reported
Rpt Unit : Not reported
Off Mng : H132
EPA Waste Codes: D007
Waste Description: Products used in glass manufacturing
Total Amt Of Waste Stream Generated in Reporting Yr 1: 2575.88
Total Amt Of Waste Stream Generated in Reporting Yr 2: 1360.5

Manifest:
Name: HOLLINGSWORTH & VOSE FIBER COMPANY
Year : 2018
RCRA Id : ORD114155120
Inactive : Not reported
Status: Large quantity generator
Manifest : 014918179JJK
Ship Date : 01/31/2018
TSD : ORD089452353
WS Num: 3
Transporter: Not reported

HOLLINGSWORTH & VOSE FIBER COMPANY (Continued) **S108659725**

Ship Qty : Not reported
Rpt Unit : Not reported
Off Mng : H040
EPA Waste Codes: F001
Waste Description: CARBON MEDIA USED TO FILTER VAPORS FROM CONTAMINATED SOIL
Total Amt Of Waste Stream Generated in Reporting Yr 1: 6349
Total Amt Of Waste Stream Generated in Reporting Yr 2: 907

Name: HOLLINGSWORTH & VOSE FIBER COMPANY
Year : 2018
RCRA Id : ORD114155120
Inactive : Not reported
Status: Large quantity generator
Manifest : 014918179JJK
Ship Date : 01/31/2018
TSD : ORD089452353
WS Num: 3
Transporter: Not reported
Ship Qty : Not reported
Rpt Unit : Not reported
Off Mng : H040
EPA Waste Codes: F001
Waste Description: CARBON MEDIA USED TO FILTER VAPORS FROM CONTAMINATED SOIL
Total Amt Of Waste Stream Generated in Reporting Yr 1: 6349
Total Amt Of Waste Stream Generated in Reporting Yr 2: 907

Name: HOLLINGSWORTH & VOSE FIBER COMPANY
Year : 2018
RCRA Id : ORD114155120
Inactive : Not reported
Status: Large quantity generator
Manifest : 014918179JJK
Ship Date : 01/31/2018
TSD : ORD089452353
WS Num: 3
Transporter: Not reported
Ship Qty : Not reported
Rpt Unit : Not reported
Off Mng : H040
EPA Waste Codes: F001
Waste Description: CARBON MEDIA USED TO FILTER VAPORS FROM CONTAMINATED SOIL
Total Amt Of Waste Stream Generated in Reporting Yr 1: 6349
Total Amt Of Waste Stream Generated in Reporting Yr 2: 907

Name: HOLLINGSWORTH & VOSE FIBER COMPANY
Year : 2018
RCRA Id : ORD114155120
Inactive : Not reported
Status: Large quantity generator
Manifest : 014918179JJK
Ship Date : 01/31/2018
TSD : ORD089452353
WS Num: 3
Transporter: Not reported
Ship Qty : Not reported
Rpt Unit : Not reported
Off Mng : H040

HOLLINGSWORTH & VOSE FIBER COMPANY (Continued) **S108659725**

EPA Waste Codes: F001
Waste Description: CARBON MEDIA USED TO FILTER VAPORS FROM CONTAMINATED SOIL
Total Amt Of Waste Stream Generated in Reporting Yr 1: 6349
Total Amt Of Waste Stream Generated in Reporting Yr 2: 907

Name: HOLLINGSWORTH & VOSE FIBER COMPANY
Year : 2018
RCRA Id : ORD114155120
Inactive : Not reported
Status: Large quantity generator
Manifest : 014918354JJK
Ship Date : 03/29/2018
TSD : ORD089452353
WS Num: 3
Transporter: Not reported
Ship Qty : Not reported
Rpt Unit : Not reported
Off Mng : H040
EPA Waste Codes: F001
Waste Description: CARBON MEDIA USED TO FILTER VAPORS FROM CONTAMINATED SOIL
Total Amt Of Waste Stream Generated in Reporting Yr 1: 6349
Total Amt Of Waste Stream Generated in Reporting Yr 2: 907

Name: HOLLINGSWORTH & VOSE FIBER COMPANY
Year : 2018
RCRA Id : ORD114155120
Inactive : Not reported
Status: Large quantity generator
Manifest : 014918354JJK
Ship Date : 03/29/2018
TSD : ORD089452353
WS Num: 3
Transporter: Not reported
Ship Qty : Not reported
Rpt Unit : Not reported
Off Mng : H040
EPA Waste Codes: F001
Waste Description: CARBON MEDIA USED TO FILTER VAPORS FROM CONTAMINATED SOIL
Total Amt Of Waste Stream Generated in Reporting Yr 1: 6349
Total Amt Of Waste Stream Generated in Reporting Yr 2: 907

Name: HOLLINGSWORTH & VOSE FIBER COMPANY
Year : 2018
RCRA Id : ORD114155120
Inactive : Not reported
Status: Large quantity generator
Manifest : 014918354JJK
Ship Date : 03/29/2018
TSD : ORD089452353
WS Num: 3
Transporter: Not reported
Ship Qty : Not reported
Rpt Unit : Not reported
Off Mng : H040
EPA Waste Codes: F001
Waste Description: CARBON MEDIA USED TO FILTER VAPORS FROM CONTAMINATED SOIL
Total Amt Of Waste Stream Generated in Reporting Yr 1: 6349

HOLLINGSWORTH & VOSE FIBER COMPANY (Continued) **S108659725**

Total Amt Of Waste Stream Generated in Reporting Yr 2: 907

Name: HOLLINGSWORTH & VOSE FIBER COMPANY
Year : 2018
RCRA Id : ORD114155120
Inactive : Not reported
Status: Large quantity generator
Manifest : 014918354JJK
Ship Date : 03/29/2018
TSD : ORD089452353
WS Num: 3
Transporter: Not reported
Ship Qty : Not reported
Rpt Unit : Not reported
Off Mng : H040
EPA Waste Codes: F001
Waste Description: CARBON MEDIA USED TO FILTER VAPORS FROM CONTAMINATED SOIL
Total Amt Of Waste Stream Generated in Reporting Yr 1: 6349
Total Amt Of Waste Stream Generated in Reporting Yr 2: 907

Name: HOLLINGSWORTH & VOSE FIBER COMPANY
Year : 2018
RCRA Id : ORD114155120
Inactive : Not reported
Status: Large quantity generator
Manifest : 014918437JJK
Ship Date : 06/13/2018
TSD : ORD089452353
WS Num: 3
Transporter: Not reported
Ship Qty : Not reported
Rpt Unit : Not reported
Off Mng : H040
EPA Waste Codes: F001
Waste Description: CARBON MEDIA USED TO FILTER VAPORS FROM CONTAMINATED SOIL
Total Amt Of Waste Stream Generated in Reporting Yr 1: 6349
Total Amt Of Waste Stream Generated in Reporting Yr 2: 907

Name: HOLLINGSWORTH & VOSE FIBER COMPANY
Year : 2018
RCRA Id : ORD114155120
Inactive : Not reported
Status: Large quantity generator
Manifest : 014918437JJK
Ship Date : 06/13/2018
TSD : ORD089452353
WS Num: 3
Transporter: Not reported
Ship Qty : Not reported
Rpt Unit : Not reported
Off Mng : H040
EPA Waste Codes: F001
Waste Description: CARBON MEDIA USED TO FILTER VAPORS FROM CONTAMINATED SOIL
Total Amt Of Waste Stream Generated in Reporting Yr 1: 6349
Total Amt Of Waste Stream Generated in Reporting Yr 2: 907

HOLLINGSWORTH & VOSE FIBER COMPANY (Continued) **S108659725**

Click this hyperlink while viewing on your computer to access
278 additional OR_MANIFEST: record(s) in the EDR Site Report.

Name: HOLLINGSWORTH & VOSE FIBER COMPANY
Year : 2018
RCRA Id : ORD114155120
Inactive : Not reported
Status: Large quantity generator
Manifest : 014918437JJK
Ship Date : 06/13/2018
TSD : ORD089452353
WS Num: 3
Transporter: Not reported
Ship Qty : Not reported
Rpt Unit : Not reported
Off Mng : H040
EPA Waste Codes: F001
Waste Description: CARBON MEDIA USED TO FILTER VAPORS FROM CONTAMINATED SOIL
Total Amt Of Waste Stream Generated in Reporting Yr 1: 6349
Total Amt Of Waste Stream Generated in Reporting Yr 2: 907

Name: HOLLINGSWORTH & VOSE FIBER COMPANY
Year : 2018
RCRA Id : ORD114155120
Inactive : Not reported
Status: Large quantity generator
Manifest : 014918437JJK
Ship Date : 06/13/2018
TSD : ORD089452353
WS Num: 3
Transporter: Not reported
Ship Qty : Not reported
Rpt Unit : Not reported
Off Mng : H040
EPA Waste Codes: F001
Waste Description: CARBON MEDIA USED TO FILTER VAPORS FROM CONTAMINATED SOIL
Total Amt Of Waste Stream Generated in Reporting Yr 1: 6349
Total Amt Of Waste Stream Generated in Reporting Yr 2: 907

Name: HOLLINGSWORTH & VOSE FIBER COMPANY
Year : 2018
RCRA Id : ORD114155120
Inactive : Not reported
Status: Large quantity generator
Manifest : 018114750JJK
Ship Date : 03/19/2018
TSD : IDD073114654
WS Num: 2
Transporter: Not reported
Ship Qty : Not reported
Rpt Unit : Not reported
Off Mng : H132
EPA Waste Codes: D005
Waste Description: BLACK WASTE/DEBRIS - REBUILD GLASS - MELTING FURNACE
Total Amt Of Waste Stream Generated in Reporting Yr 1: 544.20000000000005
Total Amt Of Waste Stream Generated in Reporting Yr 2: 544.20000000000005

HOLLINGSWORTH & VOSE FIBER COMPANY (Continued) **S108659725**

Name: HOLLINGSWORTH & VOSE FIBER COMPANY
Year : 2018
RCRA Id : ORD114155120
Inactive : Not reported
Status: Large quantity generator
Manifest : 018114750JJK
Ship Date : 03/19/2018
TSD : IDD073114654
WS Num: 2
Transporter: Not reported
Ship Qty : Not reported
Rpt Unit : Not reported
Off Mng : H132
EPA Waste Codes: D005
Waste Description: BLACK WASTE/DEBRIS - REBUILD GLASS - MELTING FURNACE
Total Amt Of Waste Stream Generated in Reporting Yr 1: 544.20000000000005
Total Amt Of Waste Stream Generated in Reporting Yr 2: 544.20000000000005

Name: HOLLINGSWORTH & VOSE FIBER COMPANY
Year : 2018
RCRA Id : ORD114155120
Inactive : Not reported
Status: Large quantity generator
Manifest : 018114750JJK
Ship Date : 03/19/2018
TSD : IDD073114654
WS Num: 2
Transporter: Not reported
Ship Qty : Not reported
Rpt Unit : Not reported
Off Mng : H132
EPA Waste Codes: D005
Waste Description: BLACK WASTE/DEBRIS - REBUILD GLASS - MELTING FURNACE
Total Amt Of Waste Stream Generated in Reporting Yr 1: 544.20000000000005
Total Amt Of Waste Stream Generated in Reporting Yr 2: 544.20000000000005

Name: HOLLINGSWORTH & VOSE FIBER COMPANY
Year : 2018
RCRA Id : ORD114155120
Inactive : Not reported
Status: Large quantity generator
Manifest : 018114750JJK
Ship Date : 03/19/2018
TSD : IDD073114654
WS Num: 2
Transporter: Not reported
Ship Qty : Not reported
Rpt Unit : Not reported
Off Mng : H132
EPA Waste Codes: D005
Waste Description: BLACK WASTE/DEBRIS - REBUILD GLASS - MELTING FURNACE
Total Amt Of Waste Stream Generated in Reporting Yr 1: 544.20000000000005
Total Amt Of Waste Stream Generated in Reporting Yr 2: 544.20000000000005

Name: HOLLINGSWORTH & VOSE FIBER COMPANY
Year : 2018
RCRA Id : ORD114155120

HOLLINGSWORTH & VOSE FIBER COMPANY (Continued) **S108659725**

Inactive : Not reported
Status: Large quantity generator
Manifest : 018114750JJK
Ship Date : 03/19/2018
TSD : IDD073114654
WS Num: 1
Transporter: Not reported
Ship Qty : Not reported
Rpt Unit : Not reported
Off Mng : H132
EPA Waste Codes: D005
Waste Description: Products used in glass manufacturing
Total Amt Of Waste Stream Generated in Reporting Yr 1: 453.5
Total Amt Of Waste Stream Generated in Reporting Yr 2: 453.5

Name: HOLLINGSWORTH & VOSE FIBER COMPANY
Year : 2018
RCRA Id : ORD114155120
Inactive : Not reported
Status: Large quantity generator
Manifest : 018114750JJK
Ship Date : 03/19/2018
TSD : IDD073114654
WS Num: 1
Transporter: Not reported
Ship Qty : Not reported
Rpt Unit : Not reported
Off Mng : H132
EPA Waste Codes: D005
Waste Description: Products used in glass manufacturing
Total Amt Of Waste Stream Generated in Reporting Yr 1: 453.5
Total Amt Of Waste Stream Generated in Reporting Yr 2: 453.5

Name: HOLLINGSWORTH & VOSE FIBER COMPANY
Year : 2018
RCRA Id : ORD114155120
Inactive : Not reported
Status: Large quantity generator
Manifest : 018114750JJK
Ship Date : 03/19/2018
TSD : IDD073114654
WS Num: 1
Transporter: Not reported
Ship Qty : Not reported
Rpt Unit : Not reported
Off Mng : H132
EPA Waste Codes: D005
Waste Description: Products used in glass manufacturing
Total Amt Of Waste Stream Generated in Reporting Yr 1: 453.5
Total Amt Of Waste Stream Generated in Reporting Yr 2: 453.5

Name: HOLLINGSWORTH & VOSE FIBER COMPANY
Year : 2018
RCRA Id : ORD114155120
Inactive : Not reported
Status: Large quantity generator
Manifest : 018114750JJK

HOLLINGSWORTH & VOSE FIBER COMPANY (Continued) **S108659725**

Ship Date : 03/19/2018
TSD : IDD073114654
WS Num: 1
Transporter: Not reported
Ship Qty : Not reported
Rpt Unit : Not reported
Off Mng : H132
EPA Waste Codes: D005
Waste Description: Products used in glass manufacturing
Total Amt Of Waste Stream Generated in Reporting Yr 1: 453.5
Total Amt Of Waste Stream Generated in Reporting Yr 2: 453.5

Manifest:
Name: HOLLINGSWORTH & VOSE FIBER COMPANY
Year : 2018
RCRA Id : ORD114155120
Inactive : Not reported
Status: Large quantity generator
Manifest : 014918179JJK
Ship Date : 01/31/2018
TSD : ORD089452353
WS Num: 3
Transporter: Not reported
Ship Qty : Not reported
Rpt Unit : Not reported
Off Mng : H040
EPA Waste Codes: F001
Waste Description: CARBON MEDIA USED TO FILTER VAPORS FROM CONTAMINATED SOIL
Total Amt Of Waste Stream Generated in Reporting Yr 1: 6349
Total Amt Of Waste Stream Generated in Reporting Yr 2: 907

Name: HOLLINGSWORTH & VOSE FIBER COMPANY
Year : 2018
RCRA Id : ORD114155120
Inactive : Not reported
Status: Large quantity generator
Manifest : 014918179JJK
Ship Date : 01/31/2018
TSD : ORD089452353
WS Num: 3
Transporter: Not reported
Ship Qty : Not reported
Rpt Unit : Not reported
Off Mng : H040
EPA Waste Codes: F001
Waste Description: CARBON MEDIA USED TO FILTER VAPORS FROM CONTAMINATED SOIL
Total Amt Of Waste Stream Generated in Reporting Yr 1: 6349
Total Amt Of Waste Stream Generated in Reporting Yr 2: 907

Name: HOLLINGSWORTH & VOSE FIBER COMPANY
Year : 2018
RCRA Id : ORD114155120
Inactive : Not reported
Status: Large quantity generator
Manifest : 014918179JJK

HOLLINGSWORTH & VOSE FIBER COMPANY (Continued) **S108659725**

Ship Date : 01/31/2018
TSD : ORD089452353
WS Num: 3
Transporter: Not reported
Ship Qty : Not reported
Rpt Unit : Not reported
Off Mng : H040
EPA Waste Codes: F001
Waste Description: CARBON MEDIA USED TO FILTER VAPORS FROM CONTAMINATED SOIL
Total Amt Of Waste Stream Generated in Reporting Yr 1: 6349
Total Amt Of Waste Stream Generated in Reporting Yr 2: 907

Name: HOLLINGSWORTH & VOSE FIBER COMPANY
Year : 2018
RCRA Id : ORD114155120
Inactive : Not reported
Status: Large quantity generator
Manifest : 014918179JJK
Ship Date : 01/31/2018
TSD : ORD089452353
WS Num: 3
Transporter: Not reported
Ship Qty : Not reported
Rpt Unit : Not reported
Off Mng : H040
EPA Waste Codes: F001
Waste Description: CARBON MEDIA USED TO FILTER VAPORS FROM CONTAMINATED SOIL
Total Amt Of Waste Stream Generated in Reporting Yr 1: 6349
Total Amt Of Waste Stream Generated in Reporting Yr 2: 907

Name: HOLLINGSWORTH & VOSE FIBER COMPANY
Year : 2018
RCRA Id : ORD114155120
Inactive : Not reported
Status: Large quantity generator
Manifest : 014918354JJK
Ship Date : 03/29/2018
TSD : ORD089452353
WS Num: 3
Transporter: Not reported
Ship Qty : Not reported
Rpt Unit : Not reported
Off Mng : H040
EPA Waste Codes: F001
Waste Description: CARBON MEDIA USED TO FILTER VAPORS FROM CONTAMINATED SOIL
Total Amt Of Waste Stream Generated in Reporting Yr 1: 6349
Total Amt Of Waste Stream Generated in Reporting Yr 2: 907

Name: HOLLINGSWORTH & VOSE FIBER COMPANY
Year : 2018
RCRA Id : ORD114155120
Inactive : Not reported
Status: Large quantity generator
Manifest : 014918354JJK
Ship Date : 03/29/2018
TSD : ORD089452353
WS Num: 3

HOLLINGSWORTH & VOSE FIBER COMPANY (Continued) **S108659725**

Transporter: Not reported
Ship Qty : Not reported
Rpt Unit : Not reported
Off Mng : H040
EPA Waste Codes: F001
Waste Description: CARBON MEDIA USED TO FILTER VAPORS FROM CONTAMINATED SOIL
Total Amt Of Waste Stream Generated in Reporting Yr 1: 6349
Total Amt Of Waste Stream Generated in Reporting Yr 2: 907

Name: HOLLINGSWORTH & VOSE FIBER COMPANY
Year : 2018
RCRA Id : ORD114155120
Inactive : Not reported
Status: Large quantity generator
Manifest : 014918354JJK
Ship Date : 03/29/2018
TSD : ORD089452353
WS Num: 3
Transporter: Not reported
Ship Qty : Not reported
Rpt Unit : Not reported
Off Mng : H040
EPA Waste Codes: F001
Waste Description: CARBON MEDIA USED TO FILTER VAPORS FROM CONTAMINATED SOIL
Total Amt Of Waste Stream Generated in Reporting Yr 1: 6349
Total Amt Of Waste Stream Generated in Reporting Yr 2: 907

Name: HOLLINGSWORTH & VOSE FIBER COMPANY
Year : 2018
RCRA Id : ORD114155120
Inactive : Not reported
Status: Large quantity generator
Manifest : 014918354JJK
Ship Date : 03/29/2018
TSD : ORD089452353
WS Num: 3
Transporter: Not reported
Ship Qty : Not reported
Rpt Unit : Not reported
Off Mng : H040
EPA Waste Codes: F001
Waste Description: CARBON MEDIA USED TO FILTER VAPORS FROM CONTAMINATED SOIL
Total Amt Of Waste Stream Generated in Reporting Yr 1: 6349
Total Amt Of Waste Stream Generated in Reporting Yr 2: 907

Name: HOLLINGSWORTH & VOSE FIBER COMPANY
Year : 2018
RCRA Id : ORD114155120
Inactive : Not reported
Status: Large quantity generator
Manifest : 014918437JJK
Ship Date : 06/13/2018
TSD : ORD089452353
WS Num: 3
Transporter: Not reported
Ship Qty : Not reported
Rpt Unit : Not reported

HOLLINGSWORTH & VOSE FIBER COMPANY (Continued) **S108659725**

Off Mng : H040
EPA Waste Codes: F001
Waste Description: CARBON MEDIA USED TO FILTER VAPORS FROM CONTAMINATED SOIL
Total Amt Of Waste Stream Generated in Reporting Yr 1: 6349
Total Amt Of Waste Stream Generated in Reporting Yr 2: 907

Name: HOLLINGSWORTH & VOSE FIBER COMPANY
Year : 2018
RCRA Id : ORD114155120
Inactive : Not reported
Status: Large quantity generator
Manifest : 014918437JJK
Ship Date : 06/13/2018
TSD : ORD089452353
WS Num: 3
Transporter: Not reported
Ship Qty : Not reported
Rpt Unit : Not reported
Off Mng : H040
EPA Waste Codes: F001
Waste Description: CARBON MEDIA USED TO FILTER VAPORS FROM CONTAMINATED SOIL
Total Amt Of Waste Stream Generated in Reporting Yr 1: 6349
Total Amt Of Waste Stream Generated in Reporting Yr 2: 907

Click this hyperlink while viewing on your computer to access
278 additional OR_MANIFEST: record(s) in the EDR Site Report.

Name: HOLLINGSWORTH & VOSE FIBER COMPANY
Year : 2018
RCRA Id : ORD114155120
Inactive : Not reported
Status: Large quantity generator
Manifest : 014918437JJK
Ship Date : 06/13/2018
TSD : ORD089452353
WS Num: 3
Transporter: Not reported
Ship Qty : Not reported
Rpt Unit : Not reported
Off Mng : H040
EPA Waste Codes: F001
Waste Description: CARBON MEDIA USED TO FILTER VAPORS FROM CONTAMINATED SOIL
Total Amt Of Waste Stream Generated in Reporting Yr 1: 6349
Total Amt Of Waste Stream Generated in Reporting Yr 2: 907

Name: HOLLINGSWORTH & VOSE FIBER COMPANY
Year : 2018
RCRA Id : ORD114155120
Inactive : Not reported
Status: Large quantity generator
Manifest : 014918437JJK
Ship Date : 06/13/2018
TSD : ORD089452353
WS Num: 3
Transporter: Not reported
Ship Qty : Not reported
Rpt Unit : Not reported

HOLLINGSWORTH & VOSE FIBER COMPANY (Continued) **S108659725**

Off Mng : H040
EPA Waste Codes: F001
Waste Description: CARBON MEDIA USED TO FILTER VAPORS FROM CONTAMINATED SOIL
Total Amt Of Waste Stream Generated in Reporting Yr 1: 6349
Total Amt Of Waste Stream Generated in Reporting Yr 2: 907

Name: HOLLINGSWORTH & VOSE FIBER COMPANY
Year : 2018
RCRA Id : ORD114155120
Inactive : Not reported
Status: Large quantity generator
Manifest : 018114750JJK
Ship Date : 03/19/2018
TSD : IDD073114654
WS Num: 2
Transporter: Not reported
Ship Qty : Not reported
Rpt Unit : Not reported
Off Mng : H132
EPA Waste Codes: D005
Waste Description: BLACK WASTE/DEBRIS - REBUILD GLASS - MELTING FURNACE
Total Amt Of Waste Stream Generated in Reporting Yr 1: 544.20000000000005
Total Amt Of Waste Stream Generated in Reporting Yr 2: 544.20000000000005

Name: HOLLINGSWORTH & VOSE FIBER COMPANY
Year : 2018
RCRA Id : ORD114155120
Inactive : Not reported
Status: Large quantity generator
Manifest : 018114750JJK
Ship Date : 03/19/2018
TSD : IDD073114654
WS Num: 2
Transporter: Not reported
Ship Qty : Not reported
Rpt Unit : Not reported
Off Mng : H132
EPA Waste Codes: D005
Waste Description: BLACK WASTE/DEBRIS - REBUILD GLASS - MELTING FURNACE
Total Amt Of Waste Stream Generated in Reporting Yr 1: 544.20000000000005
Total Amt Of Waste Stream Generated in Reporting Yr 2: 544.20000000000005

Name: HOLLINGSWORTH & VOSE FIBER COMPANY
Year : 2018
RCRA Id : ORD114155120
Inactive : Not reported
Status: Large quantity generator
Manifest : 018114750JJK
Ship Date : 03/19/2018
TSD : IDD073114654
WS Num: 2
Transporter: Not reported
Ship Qty : Not reported
Rpt Unit : Not reported
Off Mng : H132
EPA Waste Codes: D005
Waste Description: BLACK WASTE/DEBRIS - REBUILD GLASS - MELTING FURNACE

HOLLINGSWORTH & VOSE FIBER COMPANY (Continued) **S108659725**

Total Amt Of Waste Stream Generated in Reporting Yr 1: 544.20000000000005
Total Amt Of Waste Stream Generated in Reporting Yr 2: 544.20000000000005

Name: HOLLINGSWORTH & VOSE FIBER COMPANY
Year : 2018
RCRA Id : ORD114155120
Inactive : Not reported
Status: Large quantity generator
Manifest : 018114750JJK
Ship Date : 03/19/2018
TSD : IDD073114654
WS Num: 2
Transporter: Not reported
Ship Qty : Not reported
Rpt Unit : Not reported
Off Mng : H132
EPA Waste Codes: D005
Waste Description: BLACK WASTE/DEBRIS - REBUILD GLASS - MELTING FURNACE
Total Amt Of Waste Stream Generated in Reporting Yr 1: 544.20000000000005
Total Amt Of Waste Stream Generated in Reporting Yr 2: 544.20000000000005

Name: HOLLINGSWORTH & VOSE FIBER COMPANY
Year : 2018
RCRA Id : ORD114155120
Inactive : Not reported
Status: Large quantity generator
Manifest : 018114750JJK
Ship Date : 03/19/2018
TSD : IDD073114654
WS Num: 1
Transporter: Not reported
Ship Qty : Not reported
Rpt Unit : Not reported
Off Mng : H132
EPA Waste Codes: D005
Waste Description: Products used in glass manufacturing
Total Amt Of Waste Stream Generated in Reporting Yr 1: 453.5
Total Amt Of Waste Stream Generated in Reporting Yr 2: 453.5

Name: HOLLINGSWORTH & VOSE FIBER COMPANY
Year : 2018
RCRA Id : ORD114155120
Inactive : Not reported
Status: Large quantity generator
Manifest : 018114750JJK
Ship Date : 03/19/2018
TSD : IDD073114654
WS Num: 1
Transporter: Not reported
Ship Qty : Not reported
Rpt Unit : Not reported
Off Mng : H132
EPA Waste Codes: D005
Waste Description: Products used in glass manufacturing
Total Amt Of Waste Stream Generated in Reporting Yr 1: 453.5
Total Amt Of Waste Stream Generated in Reporting Yr 2: 453.5

HOLLINGSWORTH & VOSE FIBER COMPANY (Continued) **S108659725**

Name: HOLLINGSWORTH & VOSE FIBER COMPANY
Year : 2018
RCRA Id : ORD114155120
Inactive : Not reported
Status: Large quantity generator
Manifest : 018114750JJK
Ship Date : 03/19/2018
TSD : IDD073114654
WS Num: 1
Transporter: Not reported
Ship Qty : Not reported
Rpt Unit : Not reported
Off Mng : H132
EPA Waste Codes: D005
Waste Description: Products used in glass manufacturing
Total Amt Of Waste Stream Generated in Reporting Yr 1: 453.5
Total Amt Of Waste Stream Generated in Reporting Yr 2: 453.5

Name: HOLLINGSWORTH & VOSE FIBER COMPANY
Year : 2018
RCRA Id : ORD114155120
Inactive : Not reported
Status: Large quantity generator
Manifest : 018114750JJK
Ship Date : 03/19/2018
TSD : IDD073114654
WS Num: 1
Transporter: Not reported
Ship Qty : Not reported
Rpt Unit : Not reported
Off Mng : H132
EPA Waste Codes: D005
Waste Description: Products used in glass manufacturing
Total Amt Of Waste Stream Generated in Reporting Yr 1: 453.5
Total Amt Of Waste Stream Generated in Reporting Yr 2: 453.5

Manifest:
Name: HOLLINGSWORTH & VOSE FIBER COMPANY
Year : 2017
RCRA Id : ORD114155120
Inactive : Not reported
Status: Large quantity generator
Manifest : 014917431JJK
Ship Date : 06/27/2017
TSD : ORD089452353
WS Num: 5
Transporter: Not reported
Ship Qty : Not reported
Rpt Unit : Not reported
Off Mng : H040
EPA Waste Codes: F001
Waste Description: CARBON MEDIA USED TO FILTER VAPORS FROM CONTAMINATED SOIL
Total Amt Of Waste Stream Generated in Reporting Yr 1: 6349
Total Amt Of Waste Stream Generated in Reporting Yr 2: 907

HOLLINGSWORTH & VOSE FIBER COMPANY (Continued) **S108659725**

Name: HOLLINGSWORTH & VOSE FIBER COMPANY
Year : 2017
RCRA Id : ORD114155120
Inactive : Not reported
Status: Large quantity generator
Manifest : 014917449JJK
Ship Date : 07/26/2017
TSD : ORD089452353
WS Num: 5
Transporter: Not reported
Ship Qty : Not reported
Rpt Unit : Not reported
Off Mng : H040
EPA Waste Codes: F001
Waste Description: CARBON MEDIA USED TO FILTER VAPORS FROM CONTAMINATED SOIL
Total Amt Of Waste Stream Generated in Reporting Yr 1: 6349
Total Amt Of Waste Stream Generated in Reporting Yr 2: 1814

Name: HOLLINGSWORTH & VOSE FIBER COMPANY
Year : 2017
RCRA Id : ORD114155120
Inactive : Not reported
Status: Large quantity generator
Manifest : 016563306JJK
Ship Date : 03/15/2017
TSD : IDD073114654
WS Num: 2
Transporter: Not reported
Ship Qty : Not reported
Rpt Unit : Not reported
Off Mng : H132
EPA Waste Codes: D005
Waste Description: BLACK WASTE/DEBRIS - REBUILD GLASS - MELTING FURNACE
Total Amt Of Waste Stream Generated in Reporting Yr 1: 7754.85
Total Amt Of Waste Stream Generated in Reporting Yr 2: 317.45

Name: HOLLINGSWORTH & VOSE FIBER COMPANY
Year : 2017
RCRA Id : ORD114155120
Inactive : Not reported
Status: Large quantity generator
Manifest : 016563306JJK
Ship Date : 03/15/2017
TSD : IDD073114654
WS Num: 2
Transporter: Not reported
Ship Qty : Not reported
Rpt Unit : Not reported
Off Mng : H132
EPA Waste Codes: D006
Waste Description: BLACK WASTE/DEBRIS - REBUILD GLASS - MELTING FURNACE
Total Amt Of Waste Stream Generated in Reporting Yr 1: 7754.85
Total Amt Of Waste Stream Generated in Reporting Yr 2: 317.45

Name: HOLLINGSWORTH & VOSE FIBER COMPANY
Year : 2017
RCRA Id : ORD114155120

HOLLINGSWORTH & VOSE FIBER COMPANY (Continued) **S108659725**

Inactive : Not reported
Status: Large quantity generator
Manifest : 016563306JJK
Ship Date : 03/15/2017
TSD : IDD073114654
WS Num: 2
Transporter: Not reported
Ship Qty : Not reported
Rpt Unit : Not reported
Off Mng : H132
EPA Waste Codes: D007
Waste Description: BLACK WASTE/DEBRIS - REBUILD GLASS - MELTING FURNACE
Total Amt Of Waste Stream Generated in Reporting Yr 1: 7754.85
Total Amt Of Waste Stream Generated in Reporting Yr 2: 317.45

Name: HOLLINGSWORTH & VOSE FIBER COMPANY
Year : 2017
RCRA Id : ORD114155120
Inactive : Not reported
Status: Large quantity generator
Manifest : 016565040JJK
Ship Date : 08/22/2017
TSD : ORD089452353
WS Num: 5
Transporter: Not reported
Ship Qty : Not reported
Rpt Unit : Not reported
Off Mng : H040
EPA Waste Codes: F001
Waste Description: CARBON MEDIA USED TO FILTER VAPORS FROM CONTAMINATED SOIL
Total Amt Of Waste Stream Generated in Reporting Yr 1: 6349
Total Amt Of Waste Stream Generated in Reporting Yr 2: 907

Name: HOLLINGSWORTH & VOSE FIBER COMPANY
Year : 2017
RCRA Id : ORD114155120
Inactive : Not reported
Status: Large quantity generator
Manifest : 016565106JJK
Ship Date : 09/26/2017
TSD : ORD089452353
WS Num: 5
Transporter: Not reported
Ship Qty : Not reported
Rpt Unit : Not reported
Off Mng : H040
EPA Waste Codes: F001
Waste Description: CARBON MEDIA USED TO FILTER VAPORS FROM CONTAMINATED SOIL
Total Amt Of Waste Stream Generated in Reporting Yr 1: 6349
Total Amt Of Waste Stream Generated in Reporting Yr 2: 907

Name: HOLLINGSWORTH & VOSE FIBER COMPANY
Year : 2017
RCRA Id : ORD114155120
Inactive : Not reported
Status: Large quantity generator
Manifest : 016565263JJK

HOLLINGSWORTH & VOSE FIBER COMPANY (Continued) **S108659725**

Ship Date : 10/20/2017
TSD : ORD089452353
WS Num: 5
Transporter: Not reported
Ship Qty : Not reported
Rpt Unit : Not reported
Off Mng : H040
EPA Waste Codes: F001
Waste Description: CARBON MEDIA USED TO FILTER VAPORS FROM CONTAMINATED SOIL
Total Amt Of Waste Stream Generated in Reporting Yr 1: 6349
Total Amt Of Waste Stream Generated in Reporting Yr 2: 907

Name: HOLLINGSWORTH & VOSE FIBER COMPANY
Year : 2017
RCRA Id : ORD114155120
Inactive : Not reported
Status: Large quantity generator
Manifest : 016565344JJK
Ship Date : 12/05/2017
TSD : ORD089452353
WS Num: 5
Transporter: Not reported
Ship Qty : Not reported
Rpt Unit : Not reported
Off Mng : H040
EPA Waste Codes: F001
Waste Description: CARBON MEDIA USED TO FILTER VAPORS FROM CONTAMINATED SOIL
Total Amt Of Waste Stream Generated in Reporting Yr 1: 6349
Total Amt Of Waste Stream Generated in Reporting Yr 2: 907

Name: HOLLINGSWORTH & VOSE FIBER COMPANY
Year : 2017
RCRA Id : ORD114155120
Inactive : Not reported
Status: Large quantity generator
Manifest : 017074985JJK
Ship Date : 11/17/2017
TSD : IDD073114654
WS Num: 2
Transporter: Not reported
Ship Qty : Not reported
Rpt Unit : Not reported
Off Mng : H132
EPA Waste Codes: D005
Waste Description: BLACK WASTE/DEBRIS - REBUILD GLASS - MELTING FURNACE
Total Amt Of Waste Stream Generated in Reporting Yr 1: 7754.85
Total Amt Of Waste Stream Generated in Reporting Yr 2: 7437.4

Click this hyperlink while viewing on your computer to access
278 additional OR_MANIFEST: record(s) in the EDR Site Report.

Name: HOLLINGSWORTH & VOSE FIBER COMPANY
Year : 2017
RCRA Id : ORD114155120
Inactive : Not reported
Status: Large quantity generator
Manifest : 017074985JJK

HOLLINGSWORTH & VOSE FIBER COMPANY (Continued) **S108659725**

Ship Date : 11/17/2017
TSD : IDD073114654
WS Num: 3
Transporter: Not reported
Ship Qty : Not reported
Rpt Unit : Not reported
Off Mng : H132
EPA Waste Codes: D005
Waste Description: OFF SPEC PRODUCT
Total Amt Of Waste Stream Generated in Reporting Yr 1: 1950.05
Total Amt Of Waste Stream Generated in Reporting Yr 2: 1950.05

Name: HOLLINGSWORTH & VOSE FIBER COMPANY
Year : 2017
RCRA Id : ORD114155120
Inactive : Not reported
Status: Large quantity generator
Manifest : 017074985JJK
Ship Date : 11/17/2017
TSD : IDD073114654
WS Num: 1
Transporter: Not reported
Ship Qty : Not reported
Rpt Unit : Not reported
Off Mng : H132
EPA Waste Codes: D005
Waste Description: Products used in glass manufacturing
Total Amt Of Waste Stream Generated in Reporting Yr 1: 748.275
Total Amt Of Waste Stream Generated in Reporting Yr 2: 748.275

Name: HOLLINGSWORTH & VOSE FIBER COMPANY
Year : 2017
RCRA Id : ORD114155120
Inactive : Not reported
Status: Large quantity generator
Manifest : 017074985JJK
Ship Date : 11/17/2017
TSD : IDD073114654
WS Num: 2
Transporter: Not reported
Ship Qty : Not reported
Rpt Unit : Not reported
Off Mng : H132
EPA Waste Codes: D006
Waste Description: BLACK WASTE/DEBRIS - REBUILD GLASS - MELTING FURNACE
Total Amt Of Waste Stream Generated in Reporting Yr 1: 7754.85
Total Amt Of Waste Stream Generated in Reporting Yr 2: 7437.4

Name: HOLLINGSWORTH & VOSE FIBER COMPANY
Year : 2017
RCRA Id : ORD114155120
Inactive : Not reported
Status: Large quantity generator
Manifest : 017074985JJK
Ship Date : 11/17/2017
TSD : IDD073114654
WS Num: 1

HOLLINGSWORTH & VOSE FIBER COMPANY (Continued) **S108659725**

Transporter: Not reported
Ship Qty : Not reported
Rpt Unit : Not reported
Off Mng : H132
EPA Waste Codes: D006
Waste Description: Products used in glass manufacturing
Total Amt Of Waste Stream Generated in Reporting Yr 1: 748.275
Total Amt Of Waste Stream Generated in Reporting Yr 2: 748.275

Name: HOLLINGSWORTH & VOSE FIBER COMPANY
Year : 2017
RCRA Id : ORD114155120
Inactive : Not reported
Status: Large quantity generator
Manifest : 017074985JJK
Ship Date : 11/17/2017
TSD : IDD073114654
WS Num: 2
Transporter: Not reported
Ship Qty : Not reported
Rpt Unit : Not reported
Off Mng : H132
EPA Waste Codes: D007
Waste Description: BLACK WASTE/DEBRIS - REBUILD GLASS - MELTING FURNACE
Total Amt Of Waste Stream Generated in Reporting Yr 1: 7754.85
Total Amt Of Waste Stream Generated in Reporting Yr 2: 7437.4

Name: HOLLINGSWORTH & VOSE FIBER COMPANY
Year : 2017
RCRA Id : ORD114155120
Inactive : Not reported
Status: Large quantity generator
Manifest : 017074985JJK
Ship Date : 11/17/2017
TSD : IDD073114654
WS Num: 1
Transporter: Not reported
Ship Qty : Not reported
Rpt Unit : Not reported
Off Mng : H132
EPA Waste Codes: D007
Waste Description: Products used in glass manufacturing
Total Amt Of Waste Stream Generated in Reporting Yr 1: 748.275
Total Amt Of Waste Stream Generated in Reporting Yr 2: 748.275

Name: HOLLINGSWORTH & VOSE FIBER COMPANY
Year : 2017
RCRA Id : ORD114155120
Inactive : Not reported
Status: Large quantity generator
Manifest : 017859656JJK
Ship Date : 12/14/2017
TSD : AZ0000337360
WS Num: 4
Transporter: Not reported
Ship Qty : Not reported
Rpt Unit : Not reported

HOLLINGSWORTH & VOSE FIBER COMPANY (Continued) **S108659725**

Off Mng : H010
EPA Waste Codes: D009
Waste Description: DISCARDED BROKEN MERCURY AND CONTAINERS
Total Amt Of Waste Stream Generated in Reporting Yr 1: 457.128
Total Amt Of Waste Stream Generated in Reporting Yr 2: 457.128

Name: HOLLINGSWORTH & VOSE FIBER COMPANY
Year : 2017
RCRA Id : ORD114155120
Inactive : Not reported
Status: Large quantity generator
Manifest : 017859656JJK
Ship Date : 12/14/2017
TSD : AZ0000337360
WS Num: 4
Transporter: Not reported
Ship Qty : Not reported
Rpt Unit : Not reported
Off Mng : H010
EPA Waste Codes: U151
Waste Description: DISCARDED BROKEN MERCURY AND CONTAINERS
Total Amt Of Waste Stream Generated in Reporting Yr 1: 457.128
Total Amt Of Waste Stream Generated in Reporting Yr 2: 457.128

Manifest:
Name: HOLLINGSWORTH & VOSE FIBER COMPANY
Year : 2016
RCRA Id : ORD114155120
Inactive : Not reported
Status: Large quantity generator
Manifest : 009419111FLE
Ship Date : 07/27/2016
TSD : IDD073114654
WS Num: 2
Transporter: Not reported
Ship Qty : Not reported
Rpt Unit : Not reported
Off Mng : H132
EPA Waste Codes: D005
Waste Description: Products used in glass manufacturing
Total Amt Of Waste Stream Generated in Reporting Yr 1: 544.2
Total Amt Of Waste Stream Generated in Reporting Yr 2: 362.8

Name: HOLLINGSWORTH & VOSE FIBER COMPANY
Year : 2016
RCRA Id : ORD114155120
Inactive : Not reported
Status: Large quantity generator
Manifest : 009419111FLE
Ship Date : 07/27/2016
TSD : IDD073114654
WS Num: 2
Transporter: Not reported
Ship Qty : Not reported
Rpt Unit : Not reported

HOLLINGSWORTH & VOSE FIBER COMPANY (Continued) **S108659725**

Off Mng : H132
EPA Waste Codes: D006
Waste Description: Products used in glass manufacturing
Total Amt Of Waste Stream Generated in Reporting Yr 1: 544.2
Total Amt Of Waste Stream Generated in Reporting Yr 2: 362.8

Name: HOLLINGSWORTH & VOSE FIBER COMPANY
Year : 2016
RCRA Id : ORD114155120
Inactive : Not reported
Status: Large quantity generator
Manifest : 009419111FLE
Ship Date : 07/27/2016
TSD : IDD073114654
WS Num: 2
Transporter: Not reported
Ship Qty : Not reported
Rpt Unit : Not reported
Off Mng : H132
EPA Waste Codes: D007
Waste Description: Products used in glass manufacturing
Total Amt Of Waste Stream Generated in Reporting Yr 1: 544.2
Total Amt Of Waste Stream Generated in Reporting Yr 2: 362.8

Name: HOLLINGSWORTH & VOSE FIBER COMPANY
Year : 2016
RCRA Id : ORD114155120
Inactive : Not reported
Status: Large quantity generator
Manifest : 009425794FLE
Ship Date : 10/19/2016
TSD : IDD073114654
WS Num: 1
Transporter: Not reported
Ship Qty : Not reported
Rpt Unit : Not reported
Off Mng : H132
EPA Waste Codes: D005
Waste Description: BLACK WASTE/DEBRIS - REBUILD GLASS - MELTING FURNACE
Total Amt Of Waste Stream Generated in Reporting Yr 1: 12063.1
Total Amt Of Waste Stream Generated in Reporting Yr 2: 589.55

Name: HOLLINGSWORTH & VOSE FIBER COMPANY
Year : 2016
RCRA Id : ORD114155120
Inactive : Not reported
Status: Large quantity generator
Manifest : 009425794FLE
Ship Date : 10/19/2016
TSD : IDD073114654
WS Num: 2
Transporter: Not reported
Ship Qty : Not reported
Rpt Unit : Not reported
Off Mng : H132
EPA Waste Codes: D005
Waste Description: Products used in glass manufacturing

HOLLINGSWORTH & VOSE FIBER COMPANY (Continued) **S108659725**

Total Amt Of Waste Stream Generated in Reporting Yr 1: 544.2
Total Amt Of Waste Stream Generated in Reporting Yr 2: 181.4

Name: HOLLINGSWORTH & VOSE FIBER COMPANY
Year : 2016
RCRA Id : ORD114155120
Inactive : Not reported
Status: Large quantity generator
Manifest : 009425794FLE
Ship Date : 10/19/2016
TSD : IDD073114654
WS Num: 1
Transporter: Not reported
Ship Qty : Not reported
Rpt Unit : Not reported
Off Mng : H132
EPA Waste Codes: D006
Waste Description: BLACK WASTE/DEBRIS - REBUILD GLASS - MELTING FURNACE
Total Amt Of Waste Stream Generated in Reporting Yr 1: 12063.1
Total Amt Of Waste Stream Generated in Reporting Yr 2: 589.55

Name: HOLLINGSWORTH & VOSE FIBER COMPANY
Year : 2016
RCRA Id : ORD114155120
Inactive : Not reported
Status: Large quantity generator
Manifest : 009425794FLE
Ship Date : 10/19/2016
TSD : IDD073114654
WS Num: 2
Transporter: Not reported
Ship Qty : Not reported
Rpt Unit : Not reported
Off Mng : H132
EPA Waste Codes: D006
Waste Description: Products used in glass manufacturing
Total Amt Of Waste Stream Generated in Reporting Yr 1: 544.2
Total Amt Of Waste Stream Generated in Reporting Yr 2: 181.4

Name: HOLLINGSWORTH & VOSE FIBER COMPANY
Year : 2016
RCRA Id : ORD114155120
Inactive : Not reported
Status: Large quantity generator
Manifest : 009425794FLE
Ship Date : 10/19/2016
TSD : IDD073114654
WS Num: 1
Transporter: Not reported
Ship Qty : Not reported
Rpt Unit : Not reported
Off Mng : H132
EPA Waste Codes: D007
Waste Description: BLACK WASTE/DEBRIS - REBUILD GLASS - MELTING FURNACE
Total Amt Of Waste Stream Generated in Reporting Yr 1: 12063.1
Total Amt Of Waste Stream Generated in Reporting Yr 2: 589.55

HOLLINGSWORTH & VOSE FIBER COMPANY (Continued) **S108659725**

Name: HOLLINGSWORTH & VOSE FIBER COMPANY
Year : 2016
RCRA Id : ORD114155120
Inactive : Not reported
Status: Large quantity generator
Manifest : 009425794FLE
Ship Date : 10/19/2016
TSD : IDD073114654
WS Num: 2
Transporter: Not reported
Ship Qty : Not reported
Rpt Unit : Not reported
Off Mng : H132
EPA Waste Codes: D007
Waste Description: Products used in glass manufacturing
Total Amt Of Waste Stream Generated in Reporting Yr 1: 544.2
Total Amt Of Waste Stream Generated in Reporting Yr 2: 181.4

Name: HOLLINGSWORTH & VOSE FIBER COMPANY
Year : 2016
RCRA Id : ORD114155120
Inactive : Not reported
Status: Large quantity generator
Manifest : 009469001FLE
Ship Date : 05/04/2016
TSD : IDD073114654
WS Num: 1
Transporter: Not reported
Ship Qty : Not reported
Rpt Unit : Not reported
Off Mng : H132
EPA Waste Codes: D005
Waste Description: BLACK WASTE/DEBRIS - REBUILD GLASS - MELTING FURNACE
Total Amt Of Waste Stream Generated in Reporting Yr 1: 12063.1
Total Amt Of Waste Stream Generated in Reporting Yr 2: 2222.15

Click this hyperlink while viewing on your computer to access
278 additional OR_MANIFEST: record(s) in the EDR Site Report.

Name: HOLLINGSWORTH & VOSE FIBER COMPANY
Year : 2016
RCRA Id : ORD114155120
Inactive : Not reported
Status: Large quantity generator
Manifest : 009469001FLE
Ship Date : 05/04/2016
TSD : IDD073114654
WS Num: 1
Transporter: Not reported
Ship Qty : Not reported
Rpt Unit : Not reported
Off Mng : H132
EPA Waste Codes: D005
Waste Description: BLACK WASTE/DEBRIS - REBUILD GLASS - MELTING FURNACE
Total Amt Of Waste Stream Generated in Reporting Yr 1: 12063.1
Total Amt Of Waste Stream Generated in Reporting Yr 2: 9070

HOLLINGSWORTH & VOSE FIBER COMPANY (Continued) **S108659725**

Name: HOLLINGSWORTH & VOSE FIBER COMPANY
Year : 2016
RCRA Id : ORD114155120
Inactive : Not reported
Status: Large quantity generator
Manifest : 009469001FLE
Ship Date : 05/04/2016
TSD : IDD073114654
WS Num: 1
Transporter: Not reported
Ship Qty : Not reported
Rpt Unit : Not reported
Off Mng : H132
EPA Waste Codes: D006
Waste Description: BLACK WASTE/DEBRIS - REBUILD GLASS - MELTING FURNACE
Total Amt Of Waste Stream Generated in Reporting Yr 1: 12063.1
Total Amt Of Waste Stream Generated in Reporting Yr 2: 2222.15

Name: HOLLINGSWORTH & VOSE FIBER COMPANY
Year : 2016
RCRA Id : ORD114155120
Inactive : Not reported
Status: Large quantity generator
Manifest : 009469001FLE
Ship Date : 05/04/2016
TSD : IDD073114654
WS Num: 1
Transporter: Not reported
Ship Qty : Not reported
Rpt Unit : Not reported
Off Mng : H132
EPA Waste Codes: D006
Waste Description: BLACK WASTE/DEBRIS - REBUILD GLASS - MELTING FURNACE
Total Amt Of Waste Stream Generated in Reporting Yr 1: 12063.1
Total Amt Of Waste Stream Generated in Reporting Yr 2: 9070

Name: HOLLINGSWORTH & VOSE FIBER COMPANY
Year : 2016
RCRA Id : ORD114155120
Inactive : Not reported
Status: Large quantity generator
Manifest : 009469001FLE
Ship Date : 05/04/2016
TSD : IDD073114654
WS Num: 1
Transporter: Not reported
Ship Qty : Not reported
Rpt Unit : Not reported
Off Mng : H132
EPA Waste Codes: D007
Waste Description: BLACK WASTE/DEBRIS - REBUILD GLASS - MELTING FURNACE
Total Amt Of Waste Stream Generated in Reporting Yr 1: 12063.1
Total Amt Of Waste Stream Generated in Reporting Yr 2: 2222.15

Name: HOLLINGSWORTH & VOSE FIBER COMPANY
Year : 2016
RCRA Id : ORD114155120

HOLLINGSWORTH & VOSE FIBER COMPANY (Continued) **S108659725**

Inactive : Not reported
Status: Large quantity generator
Manifest : 009469001FLE
Ship Date : 05/04/2016
TSD : IDD073114654
WS Num: 1
Transporter: Not reported
Ship Qty : Not reported
Rpt Unit : Not reported
Off Mng : H132
EPA Waste Codes: D007
Waste Description: BLACK WASTE/DEBRIS - REBUILD GLASS - MELTING FURNACE
Total Amt Of Waste Stream Generated in Reporting Yr 1: 12063.1
Total Amt Of Waste Stream Generated in Reporting Yr 2: 9070

Name: HOLLINGSWORTH & VOSE FIBER COMPANY
Year : 2016
RCRA Id : ORD114155120
Inactive : Not reported
Status: Large quantity generator
Manifest : 016562823JJK
Ship Date : 12/28/2016
TSD : IDD073114654
WS Num: 1
Transporter: Not reported
Ship Qty : Not reported
Rpt Unit : Not reported
Off Mng : H132
EPA Waste Codes: D005
Waste Description: BLACK WASTE/DEBRIS - REBUILD GLASS - MELTING FURNACE
Total Amt Of Waste Stream Generated in Reporting Yr 1: 12063.1
Total Amt Of Waste Stream Generated in Reporting Yr 2: 181.4

Name: HOLLINGSWORTH & VOSE FIBER COMPANY
Year : 2016
RCRA Id : ORD114155120
Inactive : Not reported
Status: Large quantity generator
Manifest : 016562823JJK
Ship Date : 12/28/2016
TSD : IDD073114654
WS Num: 1
Transporter: Not reported
Ship Qty : Not reported
Rpt Unit : Not reported
Off Mng : H132
EPA Waste Codes: D006
Waste Description: BLACK WASTE/DEBRIS - REBUILD GLASS - MELTING FURNACE
Total Amt Of Waste Stream Generated in Reporting Yr 1: 12063.1
Total Amt Of Waste Stream Generated in Reporting Yr 2: 181.4

Name: HOLLINGSWORTH & VOSE FIBER COMPANY
Year : 2016
RCRA Id : ORD114155120
Inactive : Not reported
Status: Large quantity generator
Manifest : 016562823JJK

HOLLINGSWORTH & VOSE FIBER COMPANY (Continued) **S108659725**

Ship Date : 12/28/2016
TSD : IDD073114654
WS Num: 1
Transporter: Not reported
Ship Qty : Not reported
Rpt Unit : Not reported
Off Mng : H132
EPA Waste Codes: D007
Waste Description: BLACK WASTE/DEBRIS - REBUILD GLASS - MELTING FURNACE
Total Amt Of Waste Stream Generated in Reporting Yr 1: 12063.1
Total Amt Of Waste Stream Generated in Reporting Yr 2: 181.4

Manifest:
Name: HOLLINGSWORTH & VOSE FIBER COMPANY
Year : 2015
RCRA Id : ORD114155120
Inactive : Not reported
Status: Large quantity generator
Manifest : 007902395FLE
Ship Date : 03/25/2015
TSD : IDD073114654
WS Num: 3
Transporter: Not reported
Ship Qty : Not reported
Rpt Unit : Not reported
Off Mng : H132
EPA Waste Codes: D005
Waste Description: Products used in glass manufacturing
Total Amt Of Waste Stream Generated in Reporting Yr 1: 1133.75
Total Amt Of Waste Stream Generated in Reporting Yr 2: 1133.75

Name: HOLLINGSWORTH & VOSE FIBER COMPANY
Year : 2015
RCRA Id : ORD114155120
Inactive : Not reported
Status: Large quantity generator
Manifest : 007902395FLE
Ship Date : 03/25/2015
TSD : IDD073114654
WS Num: 3
Transporter: Not reported
Ship Qty : Not reported
Rpt Unit : Not reported
Off Mng : H132
EPA Waste Codes: D006
Waste Description: Products used in glass manufacturing
Total Amt Of Waste Stream Generated in Reporting Yr 1: 1133.75
Total Amt Of Waste Stream Generated in Reporting Yr 2: 1133.75

Name: HOLLINGSWORTH & VOSE FIBER COMPANY
Year : 2015
RCRA Id : ORD114155120
Inactive : Not reported
Status: Large quantity generator
Manifest : 007902395FLE

HOLLINGSWORTH & VOSE FIBER COMPANY (Continued) **S108659725**

Ship Date : 03/25/2015
TSD : IDD073114654
WS Num: 3
Transporter: Not reported
Ship Qty : Not reported
Rpt Unit : Not reported
Off Mng : H132
EPA Waste Codes: D007
Waste Description: Products used in glass manufacturing
Total Amt Of Waste Stream Generated in Reporting Yr 1: 1133.75
Total Amt Of Waste Stream Generated in Reporting Yr 2: 1133.75

Name: HOLLINGSWORTH & VOSE FIBER COMPANY
Year : 2015
RCRA Id : ORD114155120
Inactive : Not reported
Status: Large quantity generator
Manifest : 007902396FLE
Ship Date : 03/25/2015
TSD : IDD073114654
WS Num: 1
Transporter: Not reported
Ship Qty : Not reported
Rpt Unit : Not reported
Off Mng : H061
EPA Waste Codes: D001
Waste Description: ENAMEL PAINT DRAININGS
Total Amt Of Waste Stream Generated in Reporting Yr 1: 22.675
Total Amt Of Waste Stream Generated in Reporting Yr 2: 22.675

Name: HOLLINGSWORTH & VOSE FIBER COMPANY
Year : 2015
RCRA Id : ORD114155120
Inactive : Not reported
Status: Large quantity generator
Manifest : 007902531FLE
Ship Date : 04/29/2015
TSD : IND000646943
WS Num: 5
Transporter: Not reported
Ship Qty : Not reported
Rpt Unit : Not reported
Off Mng : H040
EPA Waste Codes: D029
Waste Description: Soil with TCE from drilling activities
Total Amt Of Waste Stream Generated in Reporting Yr 1: 1512.876
Total Amt Of Waste Stream Generated in Reporting Yr 2: 1512.876

Name: HOLLINGSWORTH & VOSE FIBER COMPANY
Year : 2015
RCRA Id : ORD114155120
Inactive : Not reported
Status: Large quantity generator
Manifest : 007902531FLE
Ship Date : 04/29/2015
TSD : IND000646943
WS Num: 5

HOLLINGSWORTH & VOSE FIBER COMPANY (Continued) **S108659725**

Transporter: Not reported
Ship Qty : Not reported
Rpt Unit : Not reported
Off Mng : H040
EPA Waste Codes: D039
Waste Description: Soil with TCE from drilling activities
Total Amt Of Waste Stream Generated in Reporting Yr 1: 1512.876
Total Amt Of Waste Stream Generated in Reporting Yr 2: 1512.876

Name: HOLLINGSWORTH & VOSE FIBER COMPANY
Year : 2015
RCRA Id : ORD114155120
Inactive : Not reported
Status: Large quantity generator
Manifest : 007902531FLE
Ship Date : 04/29/2015
TSD : IND000646943
WS Num: 5
Transporter: Not reported
Ship Qty : Not reported
Rpt Unit : Not reported
Off Mng : H040
EPA Waste Codes: D040
Waste Description: Soil with TCE from drilling activities
Total Amt Of Waste Stream Generated in Reporting Yr 1: 1512.876
Total Amt Of Waste Stream Generated in Reporting Yr 2: 1512.876

Name: HOLLINGSWORTH & VOSE FIBER COMPANY
Year : 2015
RCRA Id : ORD114155120
Inactive : Not reported
Status: Large quantity generator
Manifest : 007902531FLE
Ship Date : 04/29/2015
TSD : IND000646943
WS Num: 5
Transporter: Not reported
Ship Qty : Not reported
Rpt Unit : Not reported
Off Mng : H040
EPA Waste Codes: D043
Waste Description: Soil with TCE from drilling activities
Total Amt Of Waste Stream Generated in Reporting Yr 1: 1512.876
Total Amt Of Waste Stream Generated in Reporting Yr 2: 1512.876

Name: HOLLINGSWORTH & VOSE FIBER COMPANY
Year : 2015
RCRA Id : ORD114155120
Inactive : Not reported
Status: Large quantity generator
Manifest : 008207080FLE
Ship Date : 10/02/2015
TSD : IDD073114654
WS Num: 2
Transporter: Not reported
Ship Qty : Not reported
Rpt Unit : Not reported

HOLLINGSWORTH & VOSE FIBER COMPANY (Continued) **S108659725**

Off Mng : H132
EPA Waste Codes: D005
Waste Description: Products used in glass manufacturing
Total Amt Of Waste Stream Generated in Reporting Yr 1: 3640.698
Total Amt Of Waste Stream Generated in Reporting Yr 2: 3640.698

Name: HOLLINGSWORTH & VOSE FIBER COMPANY
Year : 2015
RCRA Id : ORD114155120
Inactive : Not reported
Status: Large quantity generator
Manifest : 008207080FLE
Ship Date : 10/02/2015
TSD : IDD073114654
WS Num: 4
Transporter: Not reported
Ship Qty : Not reported
Rpt Unit : Not reported
Off Mng : H132
EPA Waste Codes: D005
Waste Description: Products used in glass manufacturing
Total Amt Of Waste Stream Generated in Reporting Yr 1: 2993.1
Total Amt Of Waste Stream Generated in Reporting Yr 2: 2993.1

Click this hyperlink while viewing on your computer to access
278 additional OR_MANIFEST: record(s) in the EDR Site Report.

Name: HOLLINGSWORTH & VOSE FIBER COMPANY
Year : 2015
RCRA Id : ORD114155120
Inactive : Not reported
Status: Large quantity generator
Manifest : 008207080FLE
Ship Date : 10/02/2015
TSD : IDD073114654
WS Num: 2
Transporter: Not reported
Ship Qty : Not reported
Rpt Unit : Not reported
Off Mng : H132
EPA Waste Codes: D006
Waste Description: Products used in glass manufacturing
Total Amt Of Waste Stream Generated in Reporting Yr 1: 3640.698
Total Amt Of Waste Stream Generated in Reporting Yr 2: 3640.698

Name: HOLLINGSWORTH & VOSE FIBER COMPANY
Year : 2015
RCRA Id : ORD114155120
Inactive : Not reported
Status: Large quantity generator
Manifest : 008207080FLE
Ship Date : 10/02/2015
TSD : IDD073114654
WS Num: 4
Transporter: Not reported
Ship Qty : Not reported
Rpt Unit : Not reported

HOLLINGSWORTH & VOSE FIBER COMPANY (Continued) **S108659725**

Off Mng : H132
EPA Waste Codes: D006
Waste Description: Products used in glass manufacturing
Total Amt Of Waste Stream Generated in Reporting Yr 1: 2993.1
Total Amt Of Waste Stream Generated in Reporting Yr 2: 2993.1

Name: HOLLINGSWORTH & VOSE FIBER COMPANY
Year : 2015
RCRA Id : ORD114155120
Inactive : Not reported
Status: Large quantity generator
Manifest : 008207080FLE
Ship Date : 10/02/2015
TSD : IDD073114654
WS Num: 2
Transporter: Not reported
Ship Qty : Not reported
Rpt Unit : Not reported
Off Mng : H132
EPA Waste Codes: D007
Waste Description: Products used in glass manufacturing
Total Amt Of Waste Stream Generated in Reporting Yr 1: 3640.698
Total Amt Of Waste Stream Generated in Reporting Yr 2: 3640.698

Name: HOLLINGSWORTH & VOSE FIBER COMPANY
Year : 2015
RCRA Id : ORD114155120
Inactive : Not reported
Status: Large quantity generator
Manifest : 008207080FLE
Ship Date : 10/02/2015
TSD : IDD073114654
WS Num: 4
Transporter: Not reported
Ship Qty : Not reported
Rpt Unit : Not reported
Off Mng : H132
EPA Waste Codes: D007
Waste Description: Products used in glass manufacturing
Total Amt Of Waste Stream Generated in Reporting Yr 1: 2993.1
Total Amt Of Waste Stream Generated in Reporting Yr 2: 2993.1

Manifest:
Name: HOLLINGSWORTH & VOSE FIBER COMPANY
Year : 2014
RCRA Id : ORD114155120
Inactive : Not reported
Status: Large quantity generator
Manifest : 006487360FLE
Ship Date : 02/12/2014
TSD : IND000646943
WS Num: 3
Transporter: ORD009227398
Ship Qty : Not reported
Rpt Unit : Not reported

HOLLINGSWORTH & VOSE FIBER COMPANY (Continued) **S108659725**

Off Mng : H040
EPA Waste Codes: D029 D039 D040 D043
Waste Description: Soil with TCE from drilling activities
Total Amt Of Waste Stream Generated in Reporting Yr 1: 8752.5499999999993
Total Amt Of Waste Stream Generated in Reporting Yr 2: 6349

Name: HOLLINGSWORTH & VOSE FIBER COMPANY
Year : 2014
RCRA Id : ORD114155120
Inactive : Not reported
Status: Large quantity generator
Manifest : 006487360FLE
Ship Date : 02/12/2014
TSD : IND000646943
WS Num: 3
Transporter: ORD009227398
Ship Qty : Not reported
Rpt Unit : Not reported
Off Mng : H040
EPA Waste Codes: D029 D039 D040 D043
Waste Description: Soil with TCE from drilling activities
Total Amt Of Waste Stream Generated in Reporting Yr 1: 8752.5499999999993
Total Amt Of Waste Stream Generated in Reporting Yr 2: 997.70000000000005

Name: HOLLINGSWORTH & VOSE FIBER COMPANY
Year : 2014
RCRA Id : ORD114155120
Inactive : Not reported
Status: Large quantity generator
Manifest : 006487360FLE
Ship Date : 02/12/2014
TSD : IND000646943
WS Num: 6
Transporter: ORD009227398
Ship Qty : Not reported
Rpt Unit : Not reported
Off Mng : H040
EPA Waste Codes: D040
Waste Description: USED CARBON (SAMPLE ALC1311600-06) - with TCE remediation
Total Amt Of Waste Stream Generated in Reporting Yr 1: 453.5
Total Amt Of Waste Stream Generated in Reporting Yr 2: 453.5

Name: HOLLINGSWORTH & VOSE FIBER COMPANY
Year : 2014
RCRA Id : ORD114155120
Inactive : Not reported
Status: Large quantity generator
Manifest : 006487364FLE
Ship Date : 02/17/2014
TSD : IND000646943
WS Num: 4
Transporter: ORD009227398
Ship Qty : Not reported
Rpt Unit : Not reported
Off Mng : H040
EPA Waste Codes: D040
Waste Description: SCRUBBER MEDIA with TCE from remediation system

HOLLINGSWORTH & VOSE FIBER COMPANY (Continued) **S108659725**

Total Amt Of Waste Stream Generated in Reporting Yr 1: 3265.1999999999998
Total Amt Of Waste Stream Generated in Reporting Yr 2: 3265.1999999999998

Name: HOLLINGSWORTH & VOSE FIBER COMPANY
Year : 2014
RCRA Id : ORD114155120
Inactive : Not reported
Status: Large quantity generator
Manifest : 006490346FLE
Ship Date : 06/18/2014
TSD : AZ0000337360
WS Num: 5
Transporter: ORD009227398
Ship Qty : Not reported
Rpt Unit : Not reported
Off Mng : H010
EPA Waste Codes: D009
Waste Description: BROKEN FLUORESCENT LIGHT TUBES
Total Amt Of Waste Stream Generated in Reporting Yr 1: 4.5350000000000001
Total Amt Of Waste Stream Generated in Reporting Yr 2: 4.5350000000000001

Name: HOLLINGSWORTH & VOSE FIBER COMPANY
Year : 2014
RCRA Id : ORD114155120
Inactive : Not reported
Status: Large quantity generator
Manifest : 006490347FLE
Ship Date : 06/18/2014
TSD : IDD073114654
WS Num: 2
Transporter: ORD009227398
Ship Qty : Not reported
Rpt Unit : Not reported
Off Mng : H132
EPA Waste Codes: D005 D006 D007
Waste Description: Products used in glass manufacturing
Total Amt Of Waste Stream Generated in Reporting Yr 1: 2010.819
Total Amt Of Waste Stream Generated in Reporting Yr 2: 378.21899999999999

Name: HOLLINGSWORTH & VOSE FIBER COMPANY
Year : 2014
RCRA Id : ORD114155120
Inactive : Not reported
Status: Large quantity generator
Manifest : 006490707FLE
Ship Date : 02/17/2014
TSD : IND000646943
WS Num: 3
Transporter: ORD009227398
Ship Qty : Not reported
Rpt Unit : Not reported
Off Mng : H040
EPA Waste Codes: D029 D039 D040 D043
Waste Description: Soil with TCE from drilling activities
Total Amt Of Waste Stream Generated in Reporting Yr 1: 8752.5499999999993
Total Amt Of Waste Stream Generated in Reporting Yr 2: 1405.8499999999999

HOLLINGSWORTH & VOSE FIBER COMPANY (Continued) **S108659725**

Name: HOLLINGSWORTH & VOSE FIBER COMPANY
Year : 2014
RCRA Id : ORD114155120
Inactive : Not reported
Status: Large quantity generator
Manifest : 006490708FLE
Ship Date : 02/17/2014
TSD : IDD073114654
WS Num: 2
Transporter: ORD009227398
Ship Qty : Not reported
Rpt Unit : Not reported
Off Mng : H132
EPA Waste Codes: D005 D006 D007
Waste Description: Products used in glass manufacturing
Total Amt Of Waste Stream Generated in Reporting Yr 1: 2010.819
Total Amt Of Waste Stream Generated in Reporting Yr 2: 816.29999999999995

Name: HOLLINGSWORTH & VOSE FIBER COMPANY
Year : 2014
RCRA Id : ORD114155120
Inactive : Not reported
Status: Large quantity generator
Manifest : 006490904FLE
Ship Date : 04/11/2014
TSD : IND000646943
WS Num: 8
Transporter: ORD009227398
Ship Qty : Not reported
Rpt Unit : Not reported
Off Mng : H061
EPA Waste Codes: D001
Waste Description: FLAMMABLE LIQUIDS TOXIC LAB PACK DRUM #8 UN1992, WASTE FLAMMABLE LIQUIDS, T
Total Amt Of Waste Stream Generated in Reporting Yr 1: 2.2675000000000001
Total Amt Of Waste Stream Generated in Reporting Yr 2: 2.2675000000000001

Name: HOLLINGSWORTH & VOSE FIBER COMPANY
Year : 2014
RCRA Id : ORD114155120
Inactive : Not reported
Status: Large quantity generator
Manifest : 006490904FLE
Ship Date : 04/11/2014
TSD : IND000646943
WS Num: 9
Transporter: ORD009227398
Ship Qty : Not reported
Rpt Unit : Not reported
Off Mng : H061
EPA Waste Codes: D001
Waste Description: FLAMMABLE SOLIDS LAB PACK DRUM #4 UN1325, FLAMMABLE SOLIDS, ORGANIC, N.O.S.
Total Amt Of Waste Stream Generated in Reporting Yr 1: 1.3605
Total Amt Of Waste Stream Generated in Reporting Yr 2: 1.3605

Click this hyperlink while viewing on your computer to access
278 additional OR_MANIFEST: record(s) in the EDR Site Report.

HOLLINGSWORTH & VOSE FIBER COMPANY (Continued) **S108659725**

Name: HOLLINGSWORTH & VOSE FIBER COMPANY
Year : 2014
RCRA Id : ORD114155120
Inactive : Not reported
Status: Large quantity generator
Manifest : 006490904FLE
Ship Date : 04/11/2014
TSD : IND000646943
WS Num: 10
Transporter: ORD009227398
Ship Qty : Not reported
Rpt Unit : Not reported
Off Mng : H061
EPA Waste Codes: D001 D003
Waste Description: AEROSOL LAB PACK DRUM #1 UN1950, WASTE AEROSOLS, FLAMMABLE,
Total Amt Of Waste Stream Generated in Reporting Yr 1: 1.3605
Total Amt Of Waste Stream Generated in Reporting Yr 2: 1.3605

Name: HOLLINGSWORTH & VOSE FIBER COMPANY
Year : 2014
RCRA Id : ORD114155120
Inactive : Not reported
Status: Large quantity generator
Manifest : 006490904FLE
Ship Date : 04/11/2014
TSD : IND000646943
WS Num: 27
Transporter: ORD009227398
Ship Qty : Not reported
Rpt Unit : Not reported
Off Mng : H061
EPA Waste Codes: D001 D003
Waste Description: ORGANIC PEROXIDE LAB PACK DRUM #5, UN3104, WASTE ORGANIC PEROXIDE TYPE C, SO
Total Amt Of Waste Stream Generated in Reporting Yr 1: 2.2675000000000001
Total Amt Of Waste Stream Generated in Reporting Yr 2: 2.2675000000000001

Name: HOLLINGSWORTH & VOSE FIBER COMPANY
Year : 2014
RCRA Id : ORD114155120
Inactive : Not reported
Status: Large quantity generator
Manifest : 006490904FLE
Ship Date : 04/11/2014
TSD : IND000646943
WS Num: 28
Transporter: ORD009227398
Ship Qty : Not reported
Rpt Unit : Not reported
Off Mng : H061
EPA Waste Codes: D001 D003
Waste Description: ORGANIC PEROXIDE LAB PACK DRUM #6, UN3105, WASTE ORGANIC PEROXIDE TYPE D, LI
Total Amt Of Waste Stream Generated in Reporting Yr 1: 2.2675000000000001
Total Amt Of Waste Stream Generated in Reporting Yr 2: 2.2675000000000001

Name: HOLLINGSWORTH & VOSE FIBER COMPANY
Year : 2014
RCRA Id : ORD114155120

HOLLINGSWORTH & VOSE FIBER COMPANY (Continued) **S108659725**

Inactive : Not reported
Status: Large quantity generator
Manifest : 006490904FLE
Ship Date : 04/11/2014
TSD : IND000646943
WS Num: 29
Transporter: ORD009227398
Ship Qty : Not reported
Rpt Unit : Not reported
Off Mng : H061
EPA Waste Codes: D001 D007
Waste Description: OXIDIZING LIQUID LAB PACK DRUM #7 RQ, UN3139, WASTE OXIDIZING LIQUID, N.O.S
Total Amt Of Waste Stream Generated in Reporting Yr 1: 6.8025000000000002
Total Amt Of Waste Stream Generated in Reporting Yr 2: 6.8025000000000002

Name: HOLLINGSWORTH & VOSE FIBER COMPANY
Year : 2014
RCRA Id : ORD114155120
Inactive : Not reported
Status: Large quantity generator
Manifest : 006490904FLE
Ship Date : 04/11/2014
TSD : IND000646943
WS Num: 7
Transporter: ORD009227398
Ship Qty : Not reported
Rpt Unit : Not reported
Off Mng : H061
EPA Waste Codes: D001 D035
Waste Description: RQ, UN1993, WASTE FLAMMABLE LIQUIDS, (ACETONE, METHYL ETHYL KETONE),
Total Amt Of Waste Stream Generated in Reporting Yr 1: 9.0700000000000003
Total Amt Of Waste Stream Generated in Reporting Yr 2: 9.0700000000000003

Name: HOLLINGSWORTH & VOSE FIBER COMPANY
Year : 2014
RCRA Id : ORD114155120
Inactive : Not reported
Status: Large quantity generator
Manifest : 006490904FLE
Ship Date : 04/11/2014
TSD : IND000646943
WS Num: 11
Transporter: ORD009227398
Ship Qty : Not reported
Rpt Unit : Not reported
Off Mng : H061
EPA Waste Codes: D002
Waste Description: CORROSIVE LIQUIDS LAB PACK DRUM #9 RQ, UN1760, WASTE CORROSIVE LIQUIDS, N.O
Total Amt Of Waste Stream Generated in Reporting Yr 1: 27.210000000000001
Total Amt Of Waste Stream Generated in Reporting Yr 2: 27.210000000000001

Name: HOLLINGSWORTH & VOSE FIBER COMPANY
Year : 2014
RCRA Id : ORD114155120
Inactive : Not reported
Status: Large quantity generator
Manifest : 006490904FLE

HOLLINGSWORTH & VOSE FIBER COMPANY (Continued) **S108659725**

Ship Date : 04/11/2014
TSD : IND000646943
WS Num: 12
Transporter: ORD009227398
Ship Qty : Not reported
Rpt Unit : Not reported
Off Mng : H061
EPA Waste Codes: D002
Waste Description: CORROSIVE SOLID TOXIC LAB PACK DRUM #10 UN2923, CORROSIVE SOLIDS, TOXIC, N.
Total Amt Of Waste Stream Generated in Reporting Yr 1: 2.2675000000000001
Total Amt Of Waste Stream Generated in Reporting Yr 2: 2.2675000000000001

Name: HOLLINGSWORTH & VOSE FIBER COMPANY
Year : 2014
RCRA Id : ORD114155120
Inactive : Not reported
Status: Large quantity generator
Manifest : 006490904FLE
Ship Date : 04/11/2014
TSD : IND000646943
WS Num: 30
Transporter: ORD009227398
Ship Qty : Not reported
Rpt Unit : Not reported
Off Mng : H061
EPA Waste Codes: D003
Waste Description: OXYGEN CYLINDERS LAB PACK DRUM #2 UN1072, WASTE OXYGEN, COMPRESSED
Total Amt Of Waste Stream Generated in Reporting Yr 1: 6.8025000000000002
Total Amt Of Waste Stream Generated in Reporting Yr 2: 6.8025000000000002

Name: HOLLINGSWORTH & VOSE FIBER COMPANY
Year : 2014
RCRA Id : ORD114155120
Inactive : Not reported
Status: Large quantity generator
Manifest : 007900778FLE
Ship Date : 09/17/2014
TSD : IND000646943
WS Num: 24
Transporter: ORD009227398
Ship Qty : Not reported
Rpt Unit : Not reported
Off Mng : H040
EPA Waste Codes: D040
Waste Description: LAB PACK DRUM #7, UN2810, WASTE TOXIC, LIQUIDS, ORGANIC, N.O.S.
Total Amt Of Waste Stream Generated in Reporting Yr 1: 3.1745000000000001
Total Amt Of Waste Stream Generated in Reporting Yr 2: 3.1745000000000001

Name: HOLLINGSWORTH & VOSE FIBER COMPANY
Year : 2014
RCRA Id : ORD114155120
Inactive : Not reported
Status: Large quantity generator
Manifest : 007900778FLE
Ship Date : 09/17/2014
TSD : IND000646943
WS Num: 21

HOLLINGSWORTH & VOSE FIBER COMPANY (Continued) **S108659725**

Transporter: ORD009227398
Ship Qty : Not reported
Rpt Unit : Not reported
Off Mng : H061
EPA Waste Codes: D001
Waste Description: LAB PACK DRUM #4, UN1993, WASTE FLAMMABLE LIQUIDS, N.O.S.
Total Amt Of Waste Stream Generated in Reporting Yr 1: 6.8025000000000002
Total Amt Of Waste Stream Generated in Reporting Yr 2: 6.8025000000000002

Manifest:
Name: HOLLINGSWORTH & VOSE FIBER COMPANY
Year : 2013
RCRA Id : ORD114155120
Inactive : Not reported
Status: Large quantity generator
Manifest : 006488760FLE
Ship Date : 10/30/2013
TSD : IDD073114654
WS Num: 5
Transporter: WAH000022628
Ship Qty : Not reported
Rpt Unit : Not reported
Off Mng : H132
EPA Waste Codes: D005 D006 D007
Waste Description: Products used in glass manufacturing
Total Amt Of Waste Stream Generated in Reporting Yr 1: 7564.3800000000001
Total Amt Of Waste Stream Generated in Reporting Yr 2: 7564.3800000000001

Name: HOLLINGSWORTH & VOSE FIBER COMPANY
Year : 2013
RCRA Id : ORD114155120
Inactive : Not reported
Status: Large quantity generator
Manifest : 006488921FLE
Ship Date : 11/20/2013
TSD : IDD073114654
WS Num: 2
Transporter: ORD009227398
Ship Qty : Not reported
Rpt Unit : Not reported
Off Mng : H132
EPA Waste Codes: D002
Waste Description: product no longer in use
Total Amt Of Waste Stream Generated in Reporting Yr 1: 113.375
Total Amt Of Waste Stream Generated in Reporting Yr 2: 113.375

Name: HOLLINGSWORTH & VOSE FIBER COMPANY
Year : 2013
RCRA Id : ORD114155120
Inactive : Not reported
Status: Large quantity generator
Manifest : 006488921FLE
Ship Date : 11/20/2013
TSD : IDD073114654
WS Num: 1

HOLLINGSWORTH & VOSE FIBER COMPANY (Continued) **S108659725**

Transporter: ORD009227398
Ship Qty : Not reported
Rpt Unit : Not reported
Off Mng : H132
EPA Waste Codes: D002
Waste Description: Product no longer in use
Total Amt Of Waste Stream Generated in Reporting Yr 1: 37.640500000000003
Total Amt Of Waste Stream Generated in Reporting Yr 2: 37.640500000000003

Name: HOLLINGSWORTH & VOSE FIBER COMPANY
Year : 2013
RCRA Id : ORD114155120
Inactive : Not reported
Status: Large quantity generator
Manifest : 006488922FLE
Ship Date : 11/20/2013
TSD : KSD980633259
WS Num: 3
Transporter: ORD009227398
Ship Qty : Not reported
Rpt Unit : Not reported
Off Mng : H061
EPA Waste Codes: D001
Waste Description: ENAMEL PAINT DRAININGS
Total Amt Of Waste Stream Generated in Reporting Yr 1: 415.85950000000003
Total Amt Of Waste Stream Generated in Reporting Yr 2: 415.85950000000003

Name: HOLLINGSWORTH & VOSE FIBER COMPANY
Year : 2013
RCRA Id : ORD114155120
Inactive : Not reported
Status: Large quantity generator
Manifest : 006488947FLE
Ship Date : 11/20/2013
TSD : AZ0000337360
WS Num: 4
Transporter: ORD009227398
Ship Qty : Not reported
Rpt Unit : Not reported
Off Mng : H010
EPA Waste Codes: D009
Waste Description: MERCURY DEVICES
Total Amt Of Waste Stream Generated in Reporting Yr 1: 18.140000000000001
Total Amt Of Waste Stream Generated in Reporting Yr 2: 18.140000000000001

Manifest:
Name: HOLLINGSWORTH & VOSE FIBER COMPANY
Year : 2012
RCRA Id : ORD114155120
Inactive : Not reported
Status: Large quantity generator
Manifest : 004206807FLE
Ship Date : 08/28/2012
TSD : IDD073114654
WS Num: 1

HOLLINGSWORTH & VOSE FIBER COMPANY (Continued) **S108659725**

Transporter: ORD009227398
Ship Qty : Not reported
Rpt Unit : Not reported
Off Mng : H132
EPA Waste Codes: D007
Waste Description: Products used in glass manufacturing
Total Amt Of Waste Stream Generated in Reporting Yr 1: Not reported
Total Amt Of Waste Stream Generated in Reporting Yr 2: Not reported

Name: HOLLINGSWORTH & VOSE FIBER COMPANY
Year : 2012
RCRA Id : ORD114155120
Inactive : Not reported
Status: Large quantity generator
Manifest : 004206813FLE
Ship Date : 08/28/2012
TSD : AZ0000337360
WS Num: 2
Transporter: ORD009227398
Ship Qty : Not reported
Rpt Unit : Not reported
Off Mng : H010
EPA Waste Codes: D009
Waste Description: Fluorescent tubes - broken
Total Amt Of Waste Stream Generated in Reporting Yr 1: Not reported
Total Amt Of Waste Stream Generated in Reporting Yr 2: Not reported

Manifest:
Name: EVANITE FIBER CORP GLASS FIBER DIV
Year : 2011
RCRA Id : ORD114155120
Inactive : Not reported
Status: Large quantity generator
Manifest : 002538817JJK
Ship Date : 06/01/2011
TSD : IDD073114654
WS Num: 1
Transporter: WAH000022628
Ship Qty : Not reported
Rpt Unit : Not reported
Off Mng : H132
EPA Waste Codes: D007
Waste Description: Products used in glass manufacturing
Total Amt Of Waste Stream Generated in Reporting Yr 1: 15945.059999999999
Total Amt Of Waste Stream Generated in Reporting Yr 2: 15945.059999999999

Manifest:
Name: EVANITE FIBER CORP GLASS FIBER DIV
Year : 1998
RCRA Id : ORD114155120
Inactive : Not reported
Status: Small quantity generator

HOLLINGSWORTH & VOSE FIBER COMPANY (Continued) **S108659725**

Manifest : 77372
Ship Date : 01/14/1998
TSD : CAD059494310
WS Num: 1
Transporter: Not reported
Ship Qty : Not reported
Rpt Unit : Not reported
Off Mng : M132
EPA Waste Codes: D007
Waste Description: Insulating refractory removed from fiberizing equipment. Hazardous due to
Total Amt Of Waste Stream Generated in Reporting Yr 1: 760
Total Amt Of Waste Stream Generated in Reporting Yr 2: 306

Name: EVANITE FIBER CORP GLASS FIBER DIV
Year : 1998
RCRA Id : ORD114155120
Inactive : Not reported
Status: Small quantity generator
Manifest : 77458
Ship Date : 04/29/1998
TSD : CAD059494310
WS Num: 1
Transporter: Not reported
Ship Qty : Not reported
Rpt Unit : Not reported
Off Mng : M132
EPA Waste Codes: D007
Waste Description: Insulating refractory removed from fiberizing equipment. Hazardous due to
Total Amt Of Waste Stream Generated in Reporting Yr 1: 760
Total Amt Of Waste Stream Generated in Reporting Yr 2: 454

Name: EVANITE FIBER CORP GLASS FIBER DIV
Year : 1998
RCRA Id : ORD114155120
Inactive : Not reported
Status: Small quantity generator
Manifest : 77463
Ship Date : 05/13/1998
TSD : CAD059494310
WS Num: 2
Transporter: Not reported
Ship Qty : Not reported
Rpt Unit : Not reported
Off Mng : M132
EPA Waste Codes: D005
Waste Description: Waste glass batch from APC devices, equipment clean out, spills, leaks and
Total Amt Of Waste Stream Generated in Reporting Yr 1: 2536
Total Amt Of Waste Stream Generated in Reporting Yr 2: 227

Name: EVANITE FIBER CORP GLASS FIBER DIV
Year : 1998
RCRA Id : ORD114155120
Inactive : Not reported
Status: Small quantity generator
Manifest : 77508
Ship Date : 07/15/1998
TSD : CAD059494310

HOLLINGSWORTH & VOSE FIBER COMPANY (Continued) **S108659725**

WS Num: 2
Transporter: Not reported
Ship Qty : Not reported
Rpt Unit : Not reported
Off Mng : M132
EPA Waste Codes: D005
Waste Description: Waste glass batch from APC devices, equipment clean out, spills, leaks and
Total Amt Of Waste Stream Generated in Reporting Yr 1: 2536
Total Amt Of Waste Stream Generated in Reporting Yr 2: 849

Name: EVANITE FIBER CORP GLASS FIBER DIV
Year : 1998
RCRA Id : ORD114155120
Inactive : Not reported
Status: Small quantity generator
Manifest : 77528
Ship Date : 08/12/1998
TSD : CAD059494310
WS Num: 2
Transporter: Not reported
Ship Qty : Not reported
Rpt Unit : Not reported
Off Mng : M132
EPA Waste Codes: D005
Waste Description: Waste glass batch from APC devices, equipment clean out, spills, leaks and
Total Amt Of Waste Stream Generated in Reporting Yr 1: 2536
Total Amt Of Waste Stream Generated in Reporting Yr 2: 816

Name: EVANITE FIBER CORP GLASS FIBER DIV
Year : 1998
RCRA Id : ORD114155120
Inactive : Not reported
Status: Small quantity generator
Manifest : 77550
Ship Date : 09/23/1998
TSD : CAD059494310
WS Num: 2
Transporter: Not reported
Ship Qty : Not reported
Rpt Unit : Not reported
Off Mng : M132
EPA Waste Codes: D005
Waste Description: Waste glass batch from APC devices, equipment clean out, spills, leaks and
Total Amt Of Waste Stream Generated in Reporting Yr 1: 2536
Total Amt Of Waste Stream Generated in Reporting Yr 2: 644

Manifest:
Name: EVANITE FIBER CORP GLASS FIBER DIV
Year : 1997
RCRA Id : ORD114155120
Inactive : Not reported
Status: Small quantity generator
Manifest : 77185
Ship Date : 01/29/1997
TSD : CAD059494310

HOLLINGSWORTH & VOSE FIBER COMPANY (Continued) **S108659725**

WS Num: 2
Transporter: Not reported
Ship Qty : Not reported
Rpt Unit : Not reported
Off Mng : M132
EPA Waste Codes: D005
Waste Description: Waste glass batch from apc devices, equipment clean out, spills, leaks, and
Total Amt Of Waste Stream Generated in Reporting Yr 1: 2463
Total Amt Of Waste Stream Generated in Reporting Yr 2: 556

Name: EVANITE FIBER CORP GLASS FIBER DIV
Year : 1997
RCRA Id : ORD114155120
Inactive : Not reported
Status: Small quantity generator
Manifest : 77185
Ship Date : 01/29/1997
TSD : CAD059494310
WS Num: 1
Transporter: Not reported
Ship Qty : Not reported
Rpt Unit : Not reported
Off Mng : M132
EPA Waste Codes: D007
Waste Description: Insulating refractory removed from fiberizing equipment. Hazardous due to
Total Amt Of Waste Stream Generated in Reporting Yr 1: 1319
Total Amt Of Waste Stream Generated in Reporting Yr 2: 220

Name: EVANITE FIBER CORP GLASS FIBER DIV
Year : 1997
RCRA Id : ORD114155120
Inactive : Not reported
Status: Small quantity generator
Manifest : 77207
Ship Date : 04/09/1997
TSD : CAD059494310
WS Num: 2
Transporter: Not reported
Ship Qty : Not reported
Rpt Unit : Not reported
Off Mng : M132
EPA Waste Codes: D005
Waste Description: Waste glass batch from apc devices, equipment clean out, spills, leaks, and
Total Amt Of Waste Stream Generated in Reporting Yr 1: 2463
Total Amt Of Waste Stream Generated in Reporting Yr 2: 494

Name: EVANITE FIBER CORP GLASS FIBER DIV
Year : 1997
RCRA Id : ORD114155120
Inactive : Not reported
Status: Small quantity generator
Manifest : 77207
Ship Date : 04/09/1997
TSD : CAD059494310
WS Num: 1
Transporter: Not reported
Ship Qty : Not reported

HOLLINGSWORTH & VOSE FIBER COMPANY (Continued) **S108659725**

Rpt Unit : Not reported
Off Mng : M132
EPA Waste Codes: D007
Waste Description: Insulating refractory removed from fiberizing equipment. Hazardous due to
Total Amt Of Waste Stream Generated in Reporting Yr 1: 1319
Total Amt Of Waste Stream Generated in Reporting Yr 2: 156

Name: EVANITE FIBER CORP GLASS FIBER DIV
Year : 1997
RCRA Id : ORD114155120
Inactive : Not reported
Status: Small quantity generator
Manifest : 77215
Ship Date : 04/23/1997
TSD : CAD059494310
WS Num: 2
Transporter: Not reported
Ship Qty : Not reported
Rpt Unit : Not reported
Off Mng : M132
EPA Waste Codes: D005
Waste Description: Waste glass batch from apc devices, equipment clean out, spills, leaks, and
Total Amt Of Waste Stream Generated in Reporting Yr 1: 2463
Total Amt Of Waste Stream Generated in Reporting Yr 2: 281

Name: EVANITE FIBER CORP GLASS FIBER DIV
Year : 1997
RCRA Id : ORD114155120
Inactive : Not reported
Status: Small quantity generator
Manifest : 77252
Ship Date : 06/11/1997
TSD : CAD059494310
WS Num: 1
Transporter: Not reported
Ship Qty : Not reported
Rpt Unit : Not reported
Off Mng : M132
EPA Waste Codes: D007
Waste Description: Insulating refractory removed from fiberizing equipment. Hazardous due to
Total Amt Of Waste Stream Generated in Reporting Yr 1: 1319
Total Amt Of Waste Stream Generated in Reporting Yr 2: 486

Name: EVANITE FIBER CORP GLASS FIBER DIV
Year : 1997
RCRA Id : ORD114155120
Inactive : Not reported
Status: Small quantity generator
Manifest : 77286
Ship Date : 07/31/1997
TSD : CAD059494310
WS Num: 2
Transporter: Not reported
Ship Qty : Not reported
Rpt Unit : Not reported
Off Mng : M132
EPA Waste Codes: D005

HOLLINGSWORTH & VOSE FIBER COMPANY (Continued) **S108659725**

Waste Description: Waste glass batch from apc devices, equipment clean out, spills, leaks, and
Total Amt Of Waste Stream Generated in Reporting Yr 1: 2463
Total Amt Of Waste Stream Generated in Reporting Yr 2: 674

Name: EVANITE FIBER CORP GLASS FIBER DIV
Year : 1997
RCRA Id : ORD114155120
Inactive : Not reported
Status: Small quantity generator
Manifest : 77286
Ship Date : 07/31/1997
TSD : CAD059494310
WS Num: 1
Transporter: Not reported
Ship Qty : Not reported
Rpt Unit : Not reported
Off Mng : M132
EPA Waste Codes: D007
Waste Description: Insulating refractory removed from fiberizing equipment. Hazardous due to
Total Amt Of Waste Stream Generated in Reporting Yr 1: 1319
Total Amt Of Waste Stream Generated in Reporting Yr 2: 218

Name: EVANITE FIBER CORP GLASS FIBER DIV
Year : 1997
RCRA Id : ORD114155120
Inactive : Not reported
Status: Small quantity generator
Manifest : 77324
Ship Date : 10/01/1997
TSD : CAD059494310
WS Num: 1
Transporter: Not reported
Ship Qty : Not reported
Rpt Unit : Not reported
Off Mng : M132
EPA Waste Codes: D007
Waste Description: Insulating refractory removed from fiberizing equipment. Hazardous due to
Total Amt Of Waste Stream Generated in Reporting Yr 1: 1319
Total Amt Of Waste Stream Generated in Reporting Yr 2: 136

Name: EVANITE FIBER CORP GLASS FIBER DIV
Year : 1997
RCRA Id : ORD114155120
Inactive : Not reported
Status: Small quantity generator
Manifest : 77399
Ship Date : 12/17/1997
TSD : CAD059494310
WS Num: 2
Transporter: Not reported
Ship Qty : Not reported
Rpt Unit : Not reported
Off Mng : M132
EPA Waste Codes: D005
Waste Description: Waste glass batch from apc devices, equipment clean out, spills, leaks, and
Total Amt Of Waste Stream Generated in Reporting Yr 1: 2463
Total Amt Of Waste Stream Generated in Reporting Yr 2: 457

HOLLINGSWORTH & VOSE FIBER COMPANY (Continued) **S108659725**

Click this hyperlink while viewing on your computer to access
278 additional OR_MANIFEST: record(s) in the EDR Site Report.

Name: EVANITE FIBER CORP GLASS FIBER DIV
Year : 1997
RCRA Id : ORD114155120
Inactive : Not reported
Status: Small quantity generator
Manifest : 77399
Ship Date : 12/18/1997
TSD : CAD059494310
WS Num: 1
Transporter: Not reported
Ship Qty : Not reported
Rpt Unit : Not reported
Off Mng : M132
EPA Waste Codes: D007
Waste Description: Insulating refractory removed from fiberizing equipment. Hazardous due to
Total Amt Of Waste Stream Generated in Reporting Yr 1: 1319
Total Amt Of Waste Stream Generated in Reporting Yr 2: 102

Manifest:
Name: EVANITE FIBER CORP GLASS FIBER DIV
Year : 1996
RCRA Id : ORD114155120
Inactive : Not reported
Status: Small quantity generator
Manifest : 76931
Ship Date : 02/28/1996
TSD : CAD059494310
WS Num: 1
Transporter: Not reported
Ship Qty : Not reported
Rpt Unit : Not reported
Off Mng : M132
EPA Waste Codes: D007
Waste Description: Insulating refractory removed from fiberizing equipment. Hazardous due to
Total Amt Of Waste Stream Generated in Reporting Yr 1: 1453
Total Amt Of Waste Stream Generated in Reporting Yr 2: 300

Name: EVANITE FIBER CORP GLASS FIBER DIV
Year : 1996
RCRA Id : ORD114155120
Inactive : Not reported
Status: Small quantity generator
Manifest : 76970
Ship Date : 04/10/1996
TSD : CAD059494310
WS Num: 2
Transporter: Not reported
Ship Qty : Not reported
Rpt Unit : Not reported
Off Mng : M132
EPA Waste Codes: D005
Waste Description: Waste glass batch from APC devices, spills, leaks, and off specification ma

HOLLINGSWORTH & VOSE FIBER COMPANY (Continued) **S108659725**

Total Amt Of Waste Stream Generated in Reporting Yr 1: 2065
Total Amt Of Waste Stream Generated in Reporting Yr 2: 768

Name: EVANITE FIBER CORP GLASS FIBER DIV
Year : 1996
RCRA Id : ORD114155120
Inactive : Not reported
Status: Small quantity generator
Manifest : 76970
Ship Date : 04/10/1996
TSD : CAD059494310
WS Num: 1
Transporter: Not reported
Ship Qty : Not reported
Rpt Unit : Not reported
Off Mng : M132
EPA Waste Codes: D007
Waste Description: Insulating refractory removed from fiberizing equipment. Hazardous due to
Total Amt Of Waste Stream Generated in Reporting Yr 1: 1453
Total Amt Of Waste Stream Generated in Reporting Yr 2: 98

Name: EVANITE FIBER CORP GLASS FIBER DIV
Year : 1996
RCRA Id : ORD114155120
Inactive : Not reported
Status: Small quantity generator
Manifest : 76986
Ship Date : 05/08/1996
TSD : CAD059494310
WS Num: 2
Transporter: Not reported
Ship Qty : Not reported
Rpt Unit : Not reported
Off Mng : M132
EPA Waste Codes: D005
Waste Description: Waste glass batch from APC devices, spills, leaks, and off specification ma
Total Amt Of Waste Stream Generated in Reporting Yr 1: 2065
Total Amt Of Waste Stream Generated in Reporting Yr 2: 829

Name: EVANITE FIBER CORP GLASS FIBER DIV
Year : 1996
RCRA Id : ORD114155120
Inactive : Not reported
Status: Small quantity generator
Manifest : 76986
Ship Date : 05/08/1996
TSD : CAD059494310
WS Num: 1
Transporter: Not reported
Ship Qty : Not reported
Rpt Unit : Not reported
Off Mng : M132
EPA Waste Codes: D007
Waste Description: Insulating refractory removed from fiberizing equipment. Hazardous due to
Total Amt Of Waste Stream Generated in Reporting Yr 1: 1453
Total Amt Of Waste Stream Generated in Reporting Yr 2: 73

HOLLINGSWORTH & VOSE FIBER COMPANY (Continued) **S108659725**

Name: EVANITE FIBER CORP GLASS FIBER DIV
Year : 1996
RCRA Id : ORD114155120
Inactive : Not reported
Status: Small quantity generator
Manifest : 77071
Ship Date : 09/07/1996
TSD : CAD059494310
WS Num: 1
Transporter: Not reported
Ship Qty : Not reported
Rpt Unit : Not reported
Off Mng : M132
EPA Waste Codes: D007
Waste Description: Insulating refractory removed from fiberizing equipment. Hazardous due to
Total Amt Of Waste Stream Generated in Reporting Yr 1: 1453
Total Amt Of Waste Stream Generated in Reporting Yr 2: 602

Name: EVANITE FIBER CORP GLASS FIBER DIV
Year : 1996
RCRA Id : ORD114155120
Inactive : Not reported
Status: Small quantity generator
Manifest : 77139
Ship Date : 11/06/1996
TSD : CAD059494310
WS Num: 2
Transporter: Not reported
Ship Qty : Not reported
Rpt Unit : Not reported
Off Mng : M132
EPA Waste Codes: D005
Waste Description: Waste glass batch from APC devices, spills, leaks, and off specification ma
Total Amt Of Waste Stream Generated in Reporting Yr 1: 2065
Total Amt Of Waste Stream Generated in Reporting Yr 2: 468

Name: EVANITE FIBER CORP GLASS FIBER DIV
Year : 1996
RCRA Id : ORD114155120
Inactive : Not reported
Status: Small quantity generator
Manifest : 77139
Ship Date : 11/06/1996
TSD : CAD059494310
WS Num: 1
Transporter: Not reported
Ship Qty : Not reported
Rpt Unit : Not reported
Off Mng : M132
EPA Waste Codes: D007
Waste Description: Insulating refractory removed from fiberizing equipment. Hazardous due to
Total Amt Of Waste Stream Generated in Reporting Yr 1: 1453
Total Amt Of Waste Stream Generated in Reporting Yr 2: 379

HOLLINGSWORTH & VOSE FIBER COMPANY (Continued) **S108659725**

Manifest:
Name: EVANITE FIBER CORP GLASS FIBER DIV
Year : 1995
RCRA Id : ORD114155120
Inactive : Not reported
Status: Small quantity generator
Manifest : 08794
Ship Date : 01/13/1995
TSD : ORD000712067
WS Num: 3
Transporter: Not reported
Ship Qty : Not reported
Rpt Unit : Not reported
Off Mng : M021
EPA Waste Codes: D001
Waste Description: Spent nonhalogenated solvent from small parts cleaning operation hazard due
Total Amt Of Waste Stream Generated in Reporting Yr 1: 216
Total Amt Of Waste Stream Generated in Reporting Yr 2: 70

Name: EVANITE FIBER CORP GLASS FIBER DIV
Year : 1995
RCRA Id : ORD114155120
Inactive : Not reported
Status: Small quantity generator
Manifest : 08794
Ship Date : 01/13/1995
TSD : ORD000712067
WS Num: 3
Transporter: Not reported
Ship Qty : Not reported
Rpt Unit : Not reported
Off Mng : M021
EPA Waste Codes: D018
Waste Description: Spent nonhalogenated solvent from small parts cleaning operation hazard due
Total Amt Of Waste Stream Generated in Reporting Yr 1: 216
Total Amt Of Waste Stream Generated in Reporting Yr 2: 70

Name: EVANITE FIBER CORP GLASS FIBER DIV
Year : 1995
RCRA Id : ORD114155120
Inactive : Not reported
Status: Small quantity generator
Manifest : 08794
Ship Date : 01/13/1995
TSD : ORD000712067
WS Num: 3
Transporter: Not reported
Ship Qty : Not reported
Rpt Unit : Not reported
Off Mng : M021
EPA Waste Codes: D039
Waste Description: Spent nonhalogenated solvent from small parts cleaning operation hazard due
Total Amt Of Waste Stream Generated in Reporting Yr 1: 216
Total Amt Of Waste Stream Generated in Reporting Yr 2: 70

Name: EVANITE FIBER CORP GLASS FIBER DIV
Year : 1995

HOLLINGSWORTH & VOSE FIBER COMPANY (Continued) **S108659725**

RCRA Id : ORD114155120
Inactive : Not reported
Status: Small quantity generator
Manifest : 53983
Ship Date : 03/09/1995
TSD : ORD000712067
WS Num: 3
Transporter: Not reported
Ship Qty : Not reported
Rpt Unit : Not reported
Off Mng : M021
EPA Waste Codes: D001
Waste Description: Spent nonhalogenated solvent from small parts cleaning operation hazard due
Total Amt Of Waste Stream Generated in Reporting Yr 1: 216
Total Amt Of Waste Stream Generated in Reporting Yr 2: 64

Name: EVANITE FIBER CORP GLASS FIBER DIV
Year : 1995
RCRA Id : ORD114155120
Inactive : Not reported
Status: Small quantity generator
Manifest : 53983
Ship Date : 03/09/1995
TSD : ORD000712067
WS Num: 3
Transporter: Not reported
Ship Qty : Not reported
Rpt Unit : Not reported
Off Mng : M021
EPA Waste Codes: D018
Waste Description: Spent nonhalogenated solvent from small parts cleaning operation hazard due
Total Amt Of Waste Stream Generated in Reporting Yr 1: 216
Total Amt Of Waste Stream Generated in Reporting Yr 2: 64

Name: EVANITE FIBER CORP GLASS FIBER DIV
Year : 1995
RCRA Id : ORD114155120
Inactive : Not reported
Status: Small quantity generator
Manifest : 53983
Ship Date : 03/09/1995
TSD : ORD000712067
WS Num: 3
Transporter: Not reported
Ship Qty : Not reported
Rpt Unit : Not reported
Off Mng : M021
EPA Waste Codes: D039
Waste Description: Spent nonhalogenated solvent from small parts cleaning operation hazard due
Total Amt Of Waste Stream Generated in Reporting Yr 1: 216
Total Amt Of Waste Stream Generated in Reporting Yr 2: 64

Name: EVANITE FIBER CORP GLASS FIBER DIV
Year : 1995
RCRA Id : ORD114155120
Inactive : Not reported
Status: Small quantity generator

HOLLINGSWORTH & VOSE FIBER COMPANY (Continued) **S108659725**

Manifest : 57004
Ship Date : 02/08/1995
TSD : CAD059494310
WS Num: 1
Transporter: Not reported
Ship Qty : Not reported
Rpt Unit : Not reported
Off Mng : M132
EPA Waste Codes: D007
Waste Description: Insulating refractory removed from fiberizing equipment hazard due to leach
Total Amt Of Waste Stream Generated in Reporting Yr 1: 1922
Total Amt Of Waste Stream Generated in Reporting Yr 2: 545

Name: EVANITE FIBER CORP GLASS FIBER DIV
Year : 1995
RCRA Id : ORD114155120
Inactive : Not reported
Status: Small quantity generator
Manifest : 59400
Ship Date : 05/31/1995
TSD : CAD059494310
WS Num: 1
Transporter: Not reported
Ship Qty : Not reported
Rpt Unit : Not reported
Off Mng : M132
EPA Waste Codes: D007
Waste Description: Insulating refractory removed from fiberizing equipment hazard due to leach
Total Amt Of Waste Stream Generated in Reporting Yr 1: 1922
Total Amt Of Waste Stream Generated in Reporting Yr 2: 238

Name: EVANITE FIBER CORP GLASS FIBER DIV
Year : 1995
RCRA Id : ORD114155120
Inactive : Not reported
Status: Small quantity generator
Manifest : 59432
Ship Date : 06/28/1995
TSD : CAD059494310
WS Num: 2
Transporter: Not reported
Ship Qty : Not reported
Rpt Unit : Not reported
Off Mng : M132
EPA Waste Codes: D005
Waste Description: Waste glass batch from APC devices, spills, leaks, and off spec material ha
Total Amt Of Waste Stream Generated in Reporting Yr 1: 1001
Total Amt Of Waste Stream Generated in Reporting Yr 2: 224

Name: EVANITE FIBER CORP GLASS FIBER DIV
Year : 1995
RCRA Id : ORD114155120
Inactive : Not reported
Status: Small quantity generator
Manifest : 59547
Ship Date : 08/30/1995
TSD : CAD059494310

HOLLINGSWORTH & VOSE FIBER COMPANY (Continued) **S108659725**

WS Num: 1
Transporter: Not reported
Ship Qty : Not reported
Rpt Unit : Not reported
Off Mng : M132
EPA Waste Codes: D007
Waste Description: Insulating refractory removed from fiberizing equipment hazard due to leach
Total Amt Of Waste Stream Generated in Reporting Yr 1: 1922
Total Amt Of Waste Stream Generated in Reporting Yr 2: 205

Click this hyperlink while viewing on your computer to access
278 additional OR_MANIFEST: record(s) in the EDR Site Report.

Name: EVANITE FIBER CORP GLASS FIBER DIV
Year : 1995
RCRA Id : ORD114155120
Inactive : Not reported
Status: Small quantity generator
Manifest : 61015
Ship Date : 05/16/1995
TSD : ORD000712067
WS Num: 3
Transporter: Not reported
Ship Qty : Not reported
Rpt Unit : Not reported
Off Mng : M021
EPA Waste Codes: D001
Waste Description: Spent nonhalogenated solvent from small parts cleaning operation hazard due
Total Amt Of Waste Stream Generated in Reporting Yr 1: 216
Total Amt Of Waste Stream Generated in Reporting Yr 2: 82

Name: EVANITE FIBER CORP GLASS FIBER DIV
Year : 1995
RCRA Id : ORD114155120
Inactive : Not reported
Status: Small quantity generator
Manifest : 61015
Ship Date : 05/16/1995
TSD : ORD000712067
WS Num: 3
Transporter: Not reported
Ship Qty : Not reported
Rpt Unit : Not reported
Off Mng : M021
EPA Waste Codes: D018
Waste Description: Spent nonhalogenated solvent from small parts cleaning operation hazard due
Total Amt Of Waste Stream Generated in Reporting Yr 1: 216
Total Amt Of Waste Stream Generated in Reporting Yr 2: 82

Name: EVANITE FIBER CORP GLASS FIBER DIV
Year : 1995
RCRA Id : ORD114155120
Inactive : Not reported
Status: Small quantity generator
Manifest : 61015
Ship Date : 05/16/1995
TSD : ORD000712067

HOLLINGSWORTH & VOSE FIBER COMPANY (Continued) **S108659725**

WS Num: 3
Transporter: Not reported
Ship Qty : Not reported
Rpt Unit : Not reported
Off Mng : M021
EPA Waste Codes: D039
Waste Description: Spent nonhalogenated solvent from small parts cleaning operation hazard due
Total Amt Of Waste Stream Generated in Reporting Yr 1: 216
Total Amt Of Waste Stream Generated in Reporting Yr 2: 82

Name: EVANITE FIBER CORP GLASS FIBER DIV
Year : 1995
RCRA Id : ORD114155120
Inactive : Not reported
Status: Small quantity generator
Manifest : 76868
Ship Date : 12/20/1995
TSD : CAD059494310
WS Num: 2
Transporter: Not reported
Ship Qty : Not reported
Rpt Unit : Not reported
Off Mng : M132
EPA Waste Codes: D005
Waste Description: Waste glass batch from APC devices, spills, leaks, and off spec material ha
Total Amt Of Waste Stream Generated in Reporting Yr 1: 1001
Total Amt Of Waste Stream Generated in Reporting Yr 2: 777

Name: EVANITE FIBER CORP GLASS FIBER DIV
Year : 1995
RCRA Id : ORD114155120
Inactive : Not reported
Status: Small quantity generator
Manifest : 92695
Ship Date : 09/29/1995
TSD : CAD059494310
WS Num: 1
Transporter: Not reported
Ship Qty : Not reported
Rpt Unit : Not reported
Off Mng : M132
EPA Waste Codes: D007
Waste Description: Insulating refractory removed from fiberizing equipment hazard due to leach
Total Amt Of Waste Stream Generated in Reporting Yr 1: 1922
Total Amt Of Waste Stream Generated in Reporting Yr 2: 934

Manifest:
Name: EVANITE FIBER CORP GLASS FIBER DIV
Year : 1994
RCRA Id : ORD114155120
Inactive : Not reported
Status: Small quantity generator
Manifest : 12048
Ship Date : 09/14/1994
TSD : CAD059494310

HOLLINGSWORTH & VOSE FIBER COMPANY (Continued) **S108659725**

WS Num: 1
Transporter: Not reported
Ship Qty : Not reported
Rpt Unit : Not reported
Off Mng : M132
EPA Waste Codes: D007
Waste Description: Insulating refractory removed from fiberizing equipment. Hazardous due to
Total Amt Of Waste Stream Generated in Reporting Yr 1: 2033
Total Amt Of Waste Stream Generated in Reporting Yr 2: 682

Name: EVANITE FIBER CORP GLASS FIBER DIV
Year : 1994
RCRA Id : ORD114155120
Inactive : Not reported
Status: Small quantity generator
Manifest : 13361
Ship Date : 06/15/1994
TSD : CAD059494310
WS Num: 1
Transporter: Not reported
Ship Qty : Not reported
Rpt Unit : Not reported
Off Mng : M132
EPA Waste Codes: D007
Waste Description: Insulating refractory removed from fiberizing equipment. Hazardous due to
Total Amt Of Waste Stream Generated in Reporting Yr 1: 2033
Total Amt Of Waste Stream Generated in Reporting Yr 2: 818

Name: EVANITE FIBER CORP GLASS FIBER DIV
Year : 1994
RCRA Id : ORD114155120
Inactive : Not reported
Status: Small quantity generator
Manifest : 29721
Ship Date : 02/09/1994
TSD : CAD059494310
WS Num: 1
Transporter: Not reported
Ship Qty : Not reported
Rpt Unit : Not reported
Off Mng : M132
EPA Waste Codes: D007
Waste Description: Insulating refractory removed from fiberizing equipment. Hazardous due to
Total Amt Of Waste Stream Generated in Reporting Yr 1: 2033
Total Amt Of Waste Stream Generated in Reporting Yr 2: 533

Name: EVANITE FIBER CORP GLASS FIBER DIV
Year : 1994
RCRA Id : ORD114155120
Inactive : Not reported
Status: Small quantity generator
Manifest : 32544
Ship Date : 11/17/1994
TSD : ORD000712067
WS Num: 2
Transporter: Not reported
Ship Qty : Not reported

HOLLINGSWORTH & VOSE FIBER COMPANY (Continued) **S108659725**

Rpt Unit : Not reported
Off Mng : M021
EPA Waste Codes: D001
Waste Description: Spent nonhalogenated solvent from small parts cleaning operation. Hazardou
Total Amt Of Waste Stream Generated in Reporting Yr 1: 341
Total Amt Of Waste Stream Generated in Reporting Yr 2: 67

Name: EVANITE FIBER CORP GLASS FIBER DIV
Year : 1994
RCRA Id : ORD114155120
Inactive : Not reported
Status: Small quantity generator
Manifest : 32544
Ship Date : 11/17/1994
TSD : ORD000712067
WS Num: 2
Transporter: Not reported
Ship Qty : Not reported
Rpt Unit : Not reported
Off Mng : M021
EPA Waste Codes: D018
Waste Description: Spent nonhalogenated solvent from small parts cleaning operation. Hazardou
Total Amt Of Waste Stream Generated in Reporting Yr 1: 341
Total Amt Of Waste Stream Generated in Reporting Yr 2: 67

Name: EVANITE FIBER CORP GLASS FIBER DIV
Year : 1994
RCRA Id : ORD114155120
Inactive : Not reported
Status: Small quantity generator
Manifest : 32544
Ship Date : 11/17/1994
TSD : ORD000712067
WS Num: 2
Transporter: Not reported
Ship Qty : Not reported
Rpt Unit : Not reported
Off Mng : M021
EPA Waste Codes: D039
Waste Description: Spent nonhalogenated solvent from small parts cleaning operation. Hazardou
Total Amt Of Waste Stream Generated in Reporting Yr 1: 341
Total Amt Of Waste Stream Generated in Reporting Yr 2: 67

Name: EVANITE FIBER CORP GLASS FIBER DIV
Year : 1994
RCRA Id : ORD114155120
Inactive : Not reported
Status: Small quantity generator
Manifest : 56707
Ship Date : 02/09/1994
TSD : ORD000712067
WS Num: 2
Transporter: Not reported
Ship Qty : Not reported
Rpt Unit : Not reported
Off Mng : M021
EPA Waste Codes: D001

HOLLINGSWORTH & VOSE FIBER COMPANY (Continued) **S108659725**

Waste Description: Spent nonhalogenated solvent from small parts cleaning operation. Hazardou
Total Amt Of Waste Stream Generated in Reporting Yr 1: 341
Total Amt Of Waste Stream Generated in Reporting Yr 2: 70

Name: EVANITE FIBER CORP GLASS FIBER DIV
Year : 1994
RCRA Id : ORD114155120
Inactive : Not reported
Status: Small quantity generator
Manifest : 56707
Ship Date : 02/09/1994
TSD : ORD000712067
WS Num: 2
Transporter: Not reported
Ship Qty : Not reported
Rpt Unit : Not reported
Off Mng : M021
EPA Waste Codes: D018
Waste Description: Spent nonhalogenated solvent from small parts cleaning operation. Hazardou
Total Amt Of Waste Stream Generated in Reporting Yr 1: 341
Total Amt Of Waste Stream Generated in Reporting Yr 2: 70

Name: EVANITE FIBER CORP GLASS FIBER DIV
Year : 1994
RCRA Id : ORD114155120
Inactive : Not reported
Status: Small quantity generator
Manifest : 56707
Ship Date : 02/09/1994
TSD : ORD000712067
WS Num: 2
Transporter: Not reported
Ship Qty : Not reported
Rpt Unit : Not reported
Off Mng : M021
EPA Waste Codes: D039
Waste Description: Spent nonhalogenated solvent from small parts cleaning operation. Hazardou
Total Amt Of Waste Stream Generated in Reporting Yr 1: 341
Total Amt Of Waste Stream Generated in Reporting Yr 2: 70

Name: EVANITE FIBER CORP GLASS FIBER DIV
Year : 1994
RCRA Id : ORD114155120
Inactive : Not reported
Status: Small quantity generator
Manifest : 62045
Ship Date : 09/20/1994
TSD : ORD000712067
WS Num: 2
Transporter: Not reported
Ship Qty : Not reported
Rpt Unit : Not reported
Off Mng : M021
EPA Waste Codes: D001
Waste Description: Spent nonhalogenated solvent from small parts cleaning operation. Hazardou
Total Amt Of Waste Stream Generated in Reporting Yr 1: 341
Total Amt Of Waste Stream Generated in Reporting Yr 2: 73

HOLLINGSWORTH & VOSE FIBER COMPANY (Continued) **S108659725**

Click this hyperlink while viewing on your computer to access
278 additional OR_MANIFEST: record(s) in the EDR Site Report.

Name: EVANITE FIBER CORP GLASS FIBER DIV
Year : 1994
RCRA Id : ORD114155120
Inactive : Not reported
Status: Small quantity generator
Manifest : 62045
Ship Date : 09/20/1994
TSD : ORD000712067
WS Num: 2
Transporter: Not reported
Ship Qty : Not reported
Rpt Unit : Not reported
Off Mng : M021
EPA Waste Codes: D018
Waste Description: Spent nonhalogenated solvent from small parts cleaning operation. Hazardou
Total Amt Of Waste Stream Generated in Reporting Yr 1: 341
Total Amt Of Waste Stream Generated in Reporting Yr 2: 73

Name: EVANITE FIBER CORP GLASS FIBER DIV
Year : 1994
RCRA Id : ORD114155120
Inactive : Not reported
Status: Small quantity generator
Manifest : 62045
Ship Date : 09/20/1994
TSD : ORD000712067
WS Num: 2
Transporter: Not reported
Ship Qty : Not reported
Rpt Unit : Not reported
Off Mng : M021
EPA Waste Codes: D039
Waste Description: Spent nonhalogenated solvent from small parts cleaning operation. Hazardou
Total Amt Of Waste Stream Generated in Reporting Yr 1: 341
Total Amt Of Waste Stream Generated in Reporting Yr 2: 73

Name: EVANITE FIBER CORP GLASS FIBER DIV
Year : 1994
RCRA Id : ORD114155120
Inactive : Not reported
Status: Small quantity generator
Manifest : 90510
Ship Date : 06/01/1994
TSD : ORD000712067
WS Num: 2
Transporter: Not reported
Ship Qty : Not reported
Rpt Unit : Not reported
Off Mng : M021
EPA Waste Codes: D001
Waste Description: Spent nonhalogenated solvent from small parts cleaning operation. Hazardou
Total Amt Of Waste Stream Generated in Reporting Yr 1: 341
Total Amt Of Waste Stream Generated in Reporting Yr 2: 67

HOLLINGSWORTH & VOSE FIBER COMPANY (Continued) **S108659725**

Name: EVANITE FIBER CORP GLASS FIBER DIV
Year : 1994
RCRA Id : ORD114155120
Inactive : Not reported
Status: Small quantity generator
Manifest : 90510
Ship Date : 06/01/1994
TSD : ORD000712067
WS Num: 2
Transporter: Not reported
Ship Qty : Not reported
Rpt Unit : Not reported
Off Mng : M021
EPA Waste Codes: D018
Waste Description: Spent nonhalogenated solvent from small parts cleaning operation. Hazardou
Total Amt Of Waste Stream Generated in Reporting Yr 1: 341
Total Amt Of Waste Stream Generated in Reporting Yr 2: 67

Name: EVANITE FIBER CORP GLASS FIBER DIV
Year : 1994
RCRA Id : ORD114155120
Inactive : Not reported
Status: Small quantity generator
Manifest : 90510
Ship Date : 06/01/1994
TSD : ORD000712067
WS Num: 2
Transporter: Not reported
Ship Qty : Not reported
Rpt Unit : Not reported
Off Mng : M021
EPA Waste Codes: D039
Waste Description: Spent nonhalogenated solvent from small parts cleaning operation. Hazardou
Total Amt Of Waste Stream Generated in Reporting Yr 1: 341
Total Amt Of Waste Stream Generated in Reporting Yr 2: 67

Name: EVANITE FIBER CORP GLASS FIBER DIV
Year : 1994
RCRA Id : ORD114155120
Inactive : Not reported
Status: Small quantity generator
Manifest : 93052
Ship Date : 08/01/1994
TSD : ORD000712067
WS Num: 2
Transporter: Not reported
Ship Qty : Not reported
Rpt Unit : Not reported
Off Mng : M021
EPA Waste Codes: D001
Waste Description: Spent nonhalogenated solvent from small parts cleaning operation. Hazardou
Total Amt Of Waste Stream Generated in Reporting Yr 1: 341
Total Amt Of Waste Stream Generated in Reporting Yr 2: 64

Name: EVANITE FIBER CORP GLASS FIBER DIV
Year : 1994
RCRA Id : ORD114155120

HOLLINGSWORTH & VOSE FIBER COMPANY (Continued) **S108659725**

Inactive : Not reported
Status: Small quantity generator
Manifest : 93052
Ship Date : 08/01/1994
TSD : ORD000712067
WS Num: 2
Transporter: Not reported
Ship Qty : Not reported
Rpt Unit : Not reported
Off Mng : M021
EPA Waste Codes: D018
Waste Description: Spent nonhalogenated solvent from small parts cleaning operation. Hazardou
Total Amt Of Waste Stream Generated in Reporting Yr 1: 341
Total Amt Of Waste Stream Generated in Reporting Yr 2: 64

Name: EVANITE FIBER CORP GLASS FIBER DIV
Year : 1994
RCRA Id : ORD114155120
Inactive : Not reported
Status: Small quantity generator
Manifest : 93052
Ship Date : 08/01/1994
TSD : ORD000712067
WS Num: 2
Transporter: Not reported
Ship Qty : Not reported
Rpt Unit : Not reported
Off Mng : M021
EPA Waste Codes: D039
Waste Description: Spent nonhalogenated solvent from small parts cleaning operation. Hazardou
Total Amt Of Waste Stream Generated in Reporting Yr 1: 341
Total Amt Of Waste Stream Generated in Reporting Yr 2: 64

Manifest:
Name: EVANITE FIBER CORP GLASS FIBER DIV
Year : 1993
RCRA Id : ORD114155120
Inactive : Not reported
Status: Small quantity generator
Manifest : 04846
Ship Date : 06/16/1993
TSD : CAD059494310
WS Num: 2
Transporter: Not reported
Ship Qty : Not reported
Rpt Unit : Not reported
Off Mng : M132
EPA Waste Codes: D005
Waste Description: Waste glass batch from APC devices, spills, leaks, and off-specification ma
Total Amt Of Waste Stream Generated in Reporting Yr 1: 1025
Total Amt Of Waste Stream Generated in Reporting Yr 2: 500

Name: EVANITE FIBER CORP GLASS FIBER DIV
Year : 1993
RCRA Id : ORD114155120

HOLLINGSWORTH & VOSE FIBER COMPANY (Continued) **S108659725**

Inactive : Not reported
Status: Small quantity generator
Manifest : 04846
Ship Date : 06/16/1993
TSD : CAD059494310
WS Num: 3
Transporter: Not reported
Ship Qty : Not reported
Rpt Unit : Not reported
Off Mng : M132
EPA Waste Codes: D007
Waste Description: Insulating refractory removed from fiberizing equipment. Hazardous due to
Total Amt Of Waste Stream Generated in Reporting Yr 1: 339
Total Amt Of Waste Stream Generated in Reporting Yr 2: 114

Name: EVANITE FIBER CORP GLASS FIBER DIV
Year : 1993
RCRA Id : ORD114155120
Inactive : Not reported
Status: Small quantity generator
Manifest : 22352
Ship Date : 12/14/1993
TSD : ORD000712067
WS Num: 1
Transporter: Not reported
Ship Qty : Not reported
Rpt Unit : Not reported
Off Mng : M021
EPA Waste Codes: D001
Waste Description: Spent non-halogenated solvent from small parts cleaning operation. Hazardo
Total Amt Of Waste Stream Generated in Reporting Yr 1: 478
Total Amt Of Waste Stream Generated in Reporting Yr 2: 70

Name: EVANITE FIBER CORP GLASS FIBER DIV
Year : 1993
RCRA Id : ORD114155120
Inactive : Not reported
Status: Small quantity generator
Manifest : 22352
Ship Date : 12/14/1993
TSD : ORD000712067
WS Num: 1
Transporter: Not reported
Ship Qty : Not reported
Rpt Unit : Not reported
Off Mng : M021
EPA Waste Codes: D018
Waste Description: Spent non-halogenated solvent from small parts cleaning operation. Hazardo
Total Amt Of Waste Stream Generated in Reporting Yr 1: 478
Total Amt Of Waste Stream Generated in Reporting Yr 2: 70

Name: EVANITE FIBER CORP GLASS FIBER DIV
Year : 1993
RCRA Id : ORD114155120
Inactive : Not reported
Status: Small quantity generator
Manifest : 22352

HOLLINGSWORTH & VOSE FIBER COMPANY (Continued) **S108659725**

Ship Date : 12/14/1993
TSD : ORD000712067
WS Num: 1
Transporter: Not reported
Ship Qty : Not reported
Rpt Unit : Not reported
Off Mng : M021
EPA Waste Codes: D039
Waste Description: Spent non-halogenated solvent from small parts cleaning operation. Hazardo
Total Amt Of Waste Stream Generated in Reporting Yr 1: 478
Total Amt Of Waste Stream Generated in Reporting Yr 2: 70

Name: EVANITE FIBER CORP GLASS FIBER DIV
Year : 1993
RCRA Id : ORD114155120
Inactive : Not reported
Status: Small quantity generator
Manifest : 45931
Ship Date : 08/26/1993
TSD : ORD000712067
WS Num: 1
Transporter: Not reported
Ship Qty : Not reported
Rpt Unit : Not reported
Off Mng : M021
EPA Waste Codes: D001
Waste Description: Spent non-halogenated solvent from small parts cleaning operation. Hazardo
Total Amt Of Waste Stream Generated in Reporting Yr 1: 478
Total Amt Of Waste Stream Generated in Reporting Yr 2: 64

Name: EVANITE FIBER CORP GLASS FIBER DIV
Year : 1993
RCRA Id : ORD114155120
Inactive : Not reported
Status: Small quantity generator
Manifest : 45931
Ship Date : 08/26/1993
TSD : ORD000712067
WS Num: 1
Transporter: Not reported
Ship Qty : Not reported
Rpt Unit : Not reported
Off Mng : M021
EPA Waste Codes: D018
Waste Description: Spent non-halogenated solvent from small parts cleaning operation. Hazardo
Total Amt Of Waste Stream Generated in Reporting Yr 1: 478
Total Amt Of Waste Stream Generated in Reporting Yr 2: 64

Name: EVANITE FIBER CORP GLASS FIBER DIV
Year : 1993
RCRA Id : ORD114155120
Inactive : Not reported
Status: Small quantity generator
Manifest : 45931
Ship Date : 08/26/1993
TSD : ORD000712067
WS Num: 1

HOLLINGSWORTH & VOSE FIBER COMPANY (Continued) **S108659725**

Transporter: Not reported
Ship Qty : Not reported
Rpt Unit : Not reported
Off Mng : M021
EPA Waste Codes: D039
Waste Description: Spent non-halogenated solvent from small parts cleaning operation. Hazardo
Total Amt Of Waste Stream Generated in Reporting Yr 1: 478
Total Amt Of Waste Stream Generated in Reporting Yr 2: 64

Name: EVANITE FIBER CORP GLASS FIBER DIV
Year : 1993
RCRA Id : ORD114155120
Inactive : Not reported
Status: Small quantity generator
Manifest : 46741
Ship Date : 03/10/1993
TSD : ORD000712067
WS Num: 1
Transporter: Not reported
Ship Qty : Not reported
Rpt Unit : Not reported
Off Mng : M021
EPA Waste Codes: D001
Waste Description: Spent non-halogenated solvent from small parts cleaning operation. Hazardo
Total Amt Of Waste Stream Generated in Reporting Yr 1: 478
Total Amt Of Waste Stream Generated in Reporting Yr 2: 79

Name: EVANITE FIBER CORP GLASS FIBER DIV
Year : 1993
RCRA Id : ORD114155120
Inactive : Not reported
Status: Small quantity generator
Manifest : 46741
Ship Date : 03/10/1993
TSD : ORD000712067
WS Num: 1
Transporter: Not reported
Ship Qty : Not reported
Rpt Unit : Not reported
Off Mng : M021
EPA Waste Codes: D018
Waste Description: Spent non-halogenated solvent from small parts cleaning operation. Hazardo
Total Amt Of Waste Stream Generated in Reporting Yr 1: 478
Total Amt Of Waste Stream Generated in Reporting Yr 2: 79

Click this hyperlink while viewing on your computer to access
278 additional OR_MANIFEST: record(s) in the EDR Site Report.

Name: EVANITE FIBER CORP GLASS FIBER DIV
Year : 1993
RCRA Id : ORD114155120
Inactive : Not reported
Status: Small quantity generator
Manifest : 46741
Ship Date : 03/10/1993
TSD : ORD000712067
WS Num: 1

HOLLINGSWORTH & VOSE FIBER COMPANY (Continued) **S108659725**

Transporter: Not reported
Ship Qty : Not reported
Rpt Unit : Not reported
Off Mng : M021
EPA Waste Codes: D039
Waste Description: Spent non-halogenated solvent from small parts cleaning operation. Hazardo
Total Amt Of Waste Stream Generated in Reporting Yr 1: 478
Total Amt Of Waste Stream Generated in Reporting Yr 2: 79

Name: EVANITE FIBER CORP GLASS FIBER DIV
Year : 1993
RCRA Id : ORD114155120
Inactive : Not reported
Status: Small quantity generator
Manifest : 5733
Ship Date : 05/06/1993
TSD : ORD000712067
WS Num: 1
Transporter: Not reported
Ship Qty : Not reported
Rpt Unit : Not reported
Off Mng : M021
EPA Waste Codes: D001
Waste Description: Spent non-halogenated solvent from small parts cleaning operation. Hazardo
Total Amt Of Waste Stream Generated in Reporting Yr 1: 478
Total Amt Of Waste Stream Generated in Reporting Yr 2: 73

Name: EVANITE FIBER CORP GLASS FIBER DIV
Year : 1993
RCRA Id : ORD114155120
Inactive : Not reported
Status: Small quantity generator
Manifest : 5733
Ship Date : 05/06/1993
TSD : ORD000712067
WS Num: 1
Transporter: Not reported
Ship Qty : Not reported
Rpt Unit : Not reported
Off Mng : M021
EPA Waste Codes: D018
Waste Description: Spent non-halogenated solvent from small parts cleaning operation. Hazardo
Total Amt Of Waste Stream Generated in Reporting Yr 1: 478
Total Amt Of Waste Stream Generated in Reporting Yr 2: 73

Name: EVANITE FIBER CORP GLASS FIBER DIV
Year : 1993
RCRA Id : ORD114155120
Inactive : Not reported
Status: Small quantity generator
Manifest : 5733
Ship Date : 05/06/1993
TSD : ORD000712067
WS Num: 1
Transporter: Not reported
Ship Qty : Not reported
Rpt Unit : Not reported

HOLLINGSWORTH & VOSE FIBER COMPANY (Continued) **S108659725**

Off Mng : M021
EPA Waste Codes: D039
Waste Description: Spent non-halogenated solvent from small parts cleaning operation. Hazardo
Total Amt Of Waste Stream Generated in Reporting Yr 1: 478
Total Amt Of Waste Stream Generated in Reporting Yr 2: 73

Name: EVANITE FIBER CORP GLASS FIBER DIV
Year : 1993
RCRA Id : ORD114155120
Inactive : Not reported
Status: Small quantity generator
Manifest : 62053
Ship Date : 06/29/1993
TSD : ORD000712067
WS Num: 1
Transporter: Not reported
Ship Qty : Not reported
Rpt Unit : Not reported
Off Mng : M021
EPA Waste Codes: D001
Waste Description: Spent non-halogenated solvent from small parts cleaning operation. Hazardo
Total Amt Of Waste Stream Generated in Reporting Yr 1: 478
Total Amt Of Waste Stream Generated in Reporting Yr 2: 64

Name: EVANITE FIBER CORP GLASS FIBER DIV
Year : 1993
RCRA Id : ORD114155120
Inactive : Not reported
Status: Small quantity generator
Manifest : 62053
Ship Date : 06/29/1993
TSD : ORD000712067
WS Num: 1
Transporter: Not reported
Ship Qty : Not reported
Rpt Unit : Not reported
Off Mng : M021
EPA Waste Codes: D018
Waste Description: Spent non-halogenated solvent from small parts cleaning operation. Hazardo
Total Amt Of Waste Stream Generated in Reporting Yr 1: 478
Total Amt Of Waste Stream Generated in Reporting Yr 2: 64

Name: EVANITE FIBER CORP GLASS FIBER DIV
Year : 1993
RCRA Id : ORD114155120
Inactive : Not reported
Status: Small quantity generator
Manifest : 62053
Ship Date : 06/29/1993
TSD : ORD000712067
WS Num: 1
Transporter: Not reported
Ship Qty : Not reported
Rpt Unit : Not reported
Off Mng : M021
EPA Waste Codes: D039
Waste Description: Spent non-halogenated solvent from small parts cleaning operation. Hazardo

HOLLINGSWORTH & VOSE FIBER COMPANY (Continued) **S108659725**

Total Amt Of Waste Stream Generated in Reporting Yr 1: 478
Total Amt Of Waste Stream Generated in Reporting Yr 2: 64

Name: EVANITE FIBER CORP GLASS FIBER DIV
Year : 1993
RCRA Id : ORD114155120
Inactive : Not reported
Status: Small quantity generator
Manifest : 70229
Ship Date : 10/22/1993
TSD : ORD000712067
WS Num: 1
Transporter: Not reported
Ship Qty : Not reported
Rpt Unit : Not reported
Off Mng : M021
EPA Waste Codes: D001
Waste Description: Spent non-halogenated solvent from small parts cleaning operation. Hazardo
Total Amt Of Waste Stream Generated in Reporting Yr 1: 478
Total Amt Of Waste Stream Generated in Reporting Yr 2: 67

Name: EVANITE FIBER CORP GLASS FIBER DIV
Year : 1993
RCRA Id : ORD114155120
Inactive : Not reported
Status: Small quantity generator
Manifest : 70229
Ship Date : 10/22/1993
TSD : ORD000712067
WS Num: 1
Transporter: Not reported
Ship Qty : Not reported
Rpt Unit : Not reported
Off Mng : M021
EPA Waste Codes: D018
Waste Description: Spent non-halogenated solvent from small parts cleaning operation. Hazardo
Total Amt Of Waste Stream Generated in Reporting Yr 1: 478
Total Amt Of Waste Stream Generated in Reporting Yr 2: 67

Name: EVANITE FIBER CORP GLASS FIBER DIV
Year : 1993
RCRA Id : ORD114155120
Inactive : Not reported
Status: Small quantity generator
Manifest : 70229
Ship Date : 10/22/1993
TSD : ORD000712067
WS Num: 1
Transporter: Not reported
Ship Qty : Not reported
Rpt Unit : Not reported
Off Mng : M021
EPA Waste Codes: D039
Waste Description: Spent non-halogenated solvent from small parts cleaning operation. Hazardo
Total Amt Of Waste Stream Generated in Reporting Yr 1: 478
Total Amt Of Waste Stream Generated in Reporting Yr 2: 67

HOLLINGSWORTH & VOSE FIBER COMPANY (Continued) **S108659725**

NPDES:

Name:	H&V - CORVALLIS
Address:	1551 CRYSTAL LAKE DR
City,State,Zip:	CORVALLIS, OR 97333
WQ File Nbr:	103585
Legal Name:	Not reported
Region:	Western
Pri SIC:	3296
Latitude:	44.5513
Longitude:	-123.257
Category:	Not reported
Permit Type:	Not reported
Permit Active:	Not reported
Permit Description:	NPDES Stormwater - GEN12Z: 1200-Z , Stormwater; NPDES specific SIC codes
Expiration Date:	06/30/2026
EPA Number:	ORR211053
UIC Facility:	Not reported
Admin Agent:	Not reported
Last Action Date:	Not reported
Permit Writer:	Not reported
Compliance Inspector:	Not reported
DMR Reviewer:	Not reported
Application Number:	107
Class:	Not reported
Start Date:	08/05/1997
Region Decode:	Not reported
Ownership:	Not reported
Permit Group:	Not reported
EPA Class:	Not reported
Permit Number:	11854
Facility RID:	10665
Address 2:	Not reported
Program Name:	Water Quality
Type Name:	NPDES- Stormwater (Industrial)
Facility Abbr. Name:	Not reported
Comments:	WQSIS FileNumber: 103585
Program Identifier:	CEM_FacilityIdentifier=358
Permit RID:	7561
Ref Group Name:	Not reported
Permittee Name:	HOLLINGSWORTH & VOSE FIBER COMPANY
Permit Status:	Permit Issued

Name:	H&V - CORVALLIS
Address:	1551 CRYSTAL LAKE DR
City,State,Zip:	CORVALLIS, OR 97333
WQ File Nbr:	103585
Legal Name:	HOLLINGSWORTH & VOSE FIBER COMPANY
Region:	WR
Pri SIC:	3296
Latitude:	44.5513
Longitude:	-123.257
Category:	STORMWATER
Permit Type:	GEN12H
Permit Active:	FALSE
Permit Description:	Industrial storm water - Heavy industry
Expiration Date:	09/30/1996

HOLLINGSWORTH & VOSE FIBER COMPANY (Continued) **S108659725**

EPA Number:	MISSING!!
UIC Facility:	FALSE
Admin Agent:	Salem Office
Last Action Date:	08/05/1997
Permit Writer:	Not reported
Compliance Inspector:	Miller, Julius
DMR Reviewer:	Reynolds, Dottie
Application Number:	996759
Class:	MINOR
Start Date:	11/12/1992
Region Decode:	West Region
Ownership:	PRIVATE
Permit Group:	NPDES General Permit - Industrial storm water discharges
EPA Class:	MINOR
Permit Number:	11855
Facility RID:	Not reported
Address 2:	Not reported
Program Name:	Not reported
Type Name:	Not reported
Facility Abbr. Name:	Not reported
Comments:	Not reported
Program Identifier:	Not reported
Permit RID:	Not reported
Ref Group Name:	Not reported
Permittee Name:	Not reported
Permit Status:	Not reported

Name:	H&V - CORVALLIS
Address:	1551 CRYSTAL LAKE DR
City,State,Zip:	CORVALLIS, OR 97333
WQ File Nbr:	Not reported
Legal Name:	Not reported
Region:	Western
Pri SIC:	3296
Latitude:	44.5513
Longitude:	-123.257
Category:	Not reported
Permit Type:	Not reported
Permit Active:	Not reported
Permit Description:	Not reported
Expiration Date:	06/30/2026
EPA Number:	ORR211053
UIC Facility:	Not reported
Admin Agent:	Not reported
Last Action Date:	Not reported
Permit Writer:	Not reported
Compliance Inspector:	Not reported
DMR Reviewer:	Not reported
Application Number:	107
Class:	Not reported
Start Date:	08/05/1997
Region Decode:	Not reported
Ownership:	Not reported
Permit Group:	Not reported
EPA Class:	Not reported
Permit Number:	11854
Facility RID:	10665

HOLLINGSWORTH & VOSE FIBER COMPANY (Continued) **S108659725**

Address 2:	Not reported
Program Name:	Water Quality
Type Name:	NPDES- Stormwater (Industrial)
Facility Abbr. Name:	Not reported
Comments:	WQSIS FileNumber: 103585
Program Identifier:	CEM_FacilityIdentifier=358
Permit RID:	7561
Ref Group Name:	Not reported
Permittee Name:	HOLLINGSWORTH & VOSE FIBER COMPANY
Permit Status:	Permit Issued

DW601 **XRS INC HOT** **OR LUST** **1006855425**
West **1442 NW DIXON ST** **FINDS** **N/A**
1/4-1/2 **CORVALLIS, OR 97330**
0.389 mi.
2055 ft. **Site 2 of 3 in cluster DW**

Actual:
233 ft.

Focus Map:
6

LUST:

Name:	HEATING OIL TANK
Address:	1442 NW DIXON ST
City,State,Zip:	CORVALLIS, OR 97330
Region:	Western Region
Facility ID:	02-01-6877
Cleanup Received Date:	09/04/2001
Cleanup Start Date:	09/02/2001
Cleanup Complete Date:	**12/14/2001**
Decode for Region:	**West Region**

FINDS:

Registry ID: 110014177666

Click Here for FRS Facility Detail Report:

Environmental Interest/Information System:

The Oregon Department of Environmental Quality (DEQ) is a regulatory agency tasked with protecting the quality of Oregon's environment. DEQ uses a combination of technical assistance, inspections, and permitting to help public and private facilities and citizens understand and comply with state and federal environmental regulations.

Click this hyperlink while viewing on your computer to access additional FINDS: detail in the EDR Site Report.

EA602 **ENOCH SKIRVIN & SONS** **UST FINDER RELEASE** **1028952981**
SW **500 SOUTH 13TH STREET** **N/A**
1/4-1/2 **PHILOMATH, OR 97370**
0.390 mi.
2060 ft. **Site 1 of 2 in cluster EA**

Actual:
266 ft.

Focus Map:
14

UST FINDER RELEASE:

Object ID:	332157
Facility ID:	Not reported
Lust ID:	OR34-89-0109
Name:	ENOCH SKIRVIN & SONS
Address:	500 SOUTH 13TH STREET
City,State,Zip:	PHILOMATH, OR 97370

ENOCH SKIRVIN & SONS (Continued) **1028952981**

Address Match Type:	PointAddress
Reported Date:	1989/06/12 16:00:00+00
Status:	No Further Action
Substance:	Not reported
Population within 1500ft:	447
Domestic Wells within 1500ft:	12
Land Use:	Developed, Low Intensity
Within SPA:	Yes
SPA PWS Facility ID:	OR4100003_11797
SPA Water Type:	SW - SurRELEASEe Water
SPA Facility Type:	IN - Intake
SPA HUC12:	170900030609
Within WHPA:	Yes
WHPA PWS Facility ID:	OR4195353_22475
WHPA Water Type:	GW - Ground water
WHPA Facility Type:	WL - Well
WHPA HUC12:	170900030205
Within 100yr Floodplain:	No
Tribe:	Not reported
EPA Region:	10
NFA Letter 1:	Not reported
NFA Letter 2:	Not reported
NFA Letter 3:	Not reported
NFA Letter 4:	Not reported
Closed With Residual Contaminate:	Not reported
Coordinate Source:	Geocode
X Coord:	-123.368
Y Coord:	44.5354800000001
Latitude:	44.53548
Longitude:	-123.367999999999

EA603 **ENOCH SKIRVIN & SONS, INC.** **OR LUST** **1000169673**
SW **500 S 13TH ST** **OR UST** **N/A**
1/4-1/2 **PHILOMATH, OR 97370**
0.390 mi.
2060 ft. **Site 2 of 2 in cluster EA**

Actual:
266 ft.

Focus Map:
14

LUST:

Name:	ENOCH SKIRVIN & SONS
Address:	500 SOUTH 13TH STREET
City,State,Zip:	PHILOMATH, OR 97370
Region:	Western Region
Facility ID:	02-90-4241
Cleanup Received Date:	11/06/1990
Cleanup Start Date:	09/10/1990
Cleanup Complete Date:	**11/16/1990**
Decode for Region:	**West Region**

UST:

Name:	ENOCH SKIRVIN & SONS, INC.
Address:	500 S 13TH ST
City:	PHILOMATH
Facility ID:	2682
Facility Telephone:	(503)929-3707
Permittee Name:	JERRY SEDLAK, LOGGING ENGINEER
Number of Permitted Tanks:	Not reported
Active Tanks:	Not reported

ENOCH SKIRVIN & SONS, INC. (Continued) **1000169673**

Decommissioned Tanks: 3
Number of Tanks: 3

DW604 **HEATING OIL TANK** **OR LUST** **S107465535**
West **1452 NW DIXON ST** **OR LUST HOT** **N/A**
1/4-1/2 **CORVALLIS, OR 97330**
0.392 mi.
2069 ft. **Site 3 of 3 in cluster DW**

Actual:
233 ft.

Focus Map:
6

LUST:
Name: HEATING OIL TANK
Address: 1452 NW DIXON ST
City,State,Zip: CORVALLIS, OR 97330
Region: Western Region
Facility ID: 02-05-1675
Cleanup Received Date: 08/04/2005
Cleanup Start Date: 08/08/2005
Cleanup Complete Date: 08/10/2005
Decode for Region: West Region

LUST HOT:
Log Number: 02-05-1675
Facility ID: Not reported
Name: HEATING OIL TANK
Address: 1452 NW DIXON ST
City,State,Zip: CORVALLIS, OR 97330
URL: http://www.deq.state.or.us/Webdocs/Forms/Output/FPController.ashx?SourceId=02-05-1675&SourceIdType=12

---

605 **HEATING OIL TANK** **OR LUST** **S109494153**
WNW **836 NW 11 TH ST** **OR LUST HOT** **N/A**
1/4-1/2 **CORVALLIS, OR 97330**
0.396 mi.
2090 ft.

Actual:
230 ft.

Focus Map:
6

LUST:
Name: HEATING OIL TANK
Address: 836 NW 11 TH ST
City,State,Zip: CORVALLIS, OR 97330
Region: Western Region
Facility ID: 02-05-2035
Cleanup Received Date: 09/21/2005
Cleanup Start Date: 09/22/2005
Cleanup Complete Date: 11/07/2005
Decode for Region: West Region

LUST HOT:
Log Number: 2/5/2035
Facility ID: Not reported
Name: HEATING OIL TANK
Address: 836 NW 11 TH ST
City,State,Zip: CORVALLIS, OR 97330
URL: http://www.deq.state.or.us/Webdocs/Forms/Output/FPController.ashx?SourceId=02-05-2035&SourceIdType=12

606
SSE
1/4-1/2
0.399 mi.
2107 ft.

ROCHE RD DEMOLITION SITE
SE ROCHE RD
CORVALLIS, OR 97333

OR ECSI
OR VCP
FINDS

1006858616
N/A

Actual:
203 ft.

Focus Map:
12

ECSI:

Name:	ROCHE RD. DEMOLITION SITE
Address:	SE ROCHE RD.
City,State,Zip:	CORVALLIS, OR 97333
State ID Number:	311
Brown ID:	0
Study Area:	False
Region ID:	3
Legislatve ID:	0
Investigation:	Suspect
FACA ID:	6199
Further Action:	0
Lat/Long (dms):	44 33 39.20 / -123 15 12.60
County Code:	22.00
Score Value:	Not reported
Cerclis ID:	980980619
Township Coord.:	12.00
Township Zone:	S
Range Coord:	5.00
Range Zone:	W
Section Coord:	2
Qtr Section:	Not reported
Tax Lots:	1200
Size:	10 acres
NPL:	False
Orphan:	False
Updated By:	GWISTAR
Update Date:	12/06/2007
Created Date:	05/04/1988
Decode For RegionID:	Western Region
Decode For BrownID:	Not reported
Decode For Furtheract:	Not reported
Decode For Investstat:	Suspect
Decode For Legislative:	Not reported

Hazardous Release:

Substance ID.:	121671
Haz Release ID:	383147
Qty Released:	unknown
Date Released:	1968-1981
Update Date:	04/05/1988
Update By:	Not reported
Substance Code:	7440-47-3
Substance Name:	CHROMIUM
Substance Abbrev.:	Not reported
Substance Category ID:	8462
Substance Category:	Inorganics
Category Level:	Not reported
Created By:	Not reported
Created Date:	12/17/2002
Substance Category ID:	8462
Substance Category:	Inorganics
Category Level:	Not reported
Created By:	Not reported

ROCHE RD DEMOLITION SITE (Continued) **1006858616**

Created Date: 12/17/2002
Substance Alias ID: 318145
Sub Alias Name: CHROMIUM, INORGANIC
Substance Alias ID: 319294
Sub Alias Name: CHROMIUM, TOTAL
Comment ID: 303877
Release Code: Data Sources
Release Comments: Cerclis file, interoffice memo from John Borden (DEQ) 6-13-83
Decode for Relcomcd: Data Sources
Sampling Result ID: 345145
Feature Id: Not reported
Hazard Release Id: 383147
Medium: 698
Substance Abbrev.: Not reported
Unit Code: Not reported
Observation: False
Owner Operator: False
Lab Data: False
Sample Depth: Not reported
Start Date: Not reported
End Date: Not reported
Min Concentration: Not reported
Max Concentration: Not reported
Sample Comment: 0.057 ppm
Last Update By: CONV
Update Date: 09/13/1994
Decode for MediumID: Groundwater

Substance ID.: 121664
Haz Release ID: 383148
Qty Released: unknown
Date Released: 1968-1981
Update Date: 04/05/1988
Update By: Not reported
Substance Code: 7440-38-2
Substance Name: ARSENIC
Substance Abbrev.: Not reported
Substance Category ID: 8439
Substance Category: Inorganics
Category Level: Not reported
Created By: Not reported
Created Date: 12/17/2002
Substance Category ID: 8439
Substance Category: Inorganics
Category Level: Not reported
Created By: Not reported
Created Date: 12/17/2002
Substance Alias ID: 319286
Sub Alias Name: AS
Comment ID: 303876
Release Code: Data Sources
Release Comments: Cerclis file, interoffice memo from John Borden (DEQ) 6-13-83
Decode for Relcomcd: Data Sources
Sampling Result ID: 346186
Feature Id: Not reported
Hazard Release Id: 383148
Medium: 698

ROCHE RD DEMOLITION SITE (Continued) **1006858616**

Substance Abbrev.: Not reported
Unit Code: Not reported
Observation: False
Owner Operator: False
Lab Data: False
Sample Depth: Not reported
Start Date: Not reported
End Date: Not reported
Min Concentration: Not reported
Max Concentration: Not reported
Sample Comment: 0.050 ppm
Last Update By: CONV
Update Date: 09/13/1994
Decode for MediumID: Groundwater

Narrative:

NARR ID: 5729137
NARR Code: Contamination
Created By: Not reported
Created Date: 12/17/2002
Updated By: Not reported
Updated Date: 12/17/2002
Decode for NarcdID: Contamination
NARR Comments: This site is approx 10 acres in size, and wastes are 30 ft deep. The site principally received clearing debris (stumps, brush, etc.), building demolition materials, and industrial wastes. Until 1973, the site was unregulated (1968-73) by DEQ. It is estimated that for about 2 months in 1975 the landfill received wastes from Teledyne Wah Chang Albany, likely including: metal production by-products such as pyrophorics and zirconium; low-level radioactive material; and other common industrial contaminants. An estimated 10,000 cubic yards of industrial materials were deposited at the site. Ecology and Environment performed a site investigation and hydrogeological characterization that included sampling of existing wells and the installation and sampling of new wells. Radiological water analyses showed contamination at less than three times the detection limit, and <quot>well below<quot> applicable drinking water standards. Most of the organic compounds detected in groundwater (benzene, toluene, and chloroform) were at levels below the contract required detection limit. Inorganic analysis revealed chromium at 0.057 ppm and arsenic at 0.050 ppm. The EPA primary drinking water standards for both are 0.050 mg/L. Iron and manganese were detected at levels above the secondary drinking water standards.

NARR ID: 5729138
NARR Code: Data Sources
Created By: Not reported
Created Date: 12/17/2002
Updated By: WMASON
Updated Date: 12/01/2005
Decode for NarcdID: Data Sources
NARR Comments: EPA Site Investigation; correspondence from DEQ and EPA; Solid Waste files for Solid Waste Disposal Permits #64 and #301.

NARR ID: 5729139
NARR Code: Hazardous Substance/Waste Types
Created By: Not reported
Created Date: 12/17/2002

ROCHE RD DEMOLITION SITE (Continued) **1006858616**

Updated By: Not reported
Updated Date: 12/17/2002
Decode for NarcdID: Hazardous Substance/Waste Types
NARR Comments: zirconium, metal production by-products, pyrophorics, low-level radioactive materials, common industrial contaminants.

NARR ID: 5729140
NARR Code: Site Location
Created By: Not reported
Created Date: 12/17/2002
Updated By: Not reported
Updated Date: 12/17/2002
Decode for NarcdID: Site Location
NARR Comments: South on I-5 to Oregon St Hwy 34 exit. Exit to Hwy 34 west, the site is on the south side of Hwy 34, west of Emerald Lane on Roche Rd.

NARR ID: 5729141
NARR Code: Manner of Release
Created By: Not reported
Created Date: 12/17/2002
Updated By: Not reported
Updated Date: 12/17/2002
Decode for NarcdID: Manner of Release
NARR Comments: Leaks/leachate from industrial landfill waste; time of release: 1968-1981.

NARR ID: 5729142
NARR Code: Pathways Other Hazards
Created By: Not reported
Created Date: 12/17/2002
Updated By: Not reported
Updated Date: 12/17/2002
Decode for NarcdID: Pathways & Other Hazards
NARR Comments: Groundwater is known to be contaminated w/metals; therefore there is also the potential for soil and surface water contamination. The site is now being used (leased) by a local farmer for growing seed, grass, and grain. There is surface water and shallow groundwater in the immediate site area, neither of which are usually consumed or used for irrigation or recreation. However, people were observed swimming in the Willamette River (the surface water) and two (unused) irrigation wells exist on-site. Groundwater in deeper strata is used for irrigation and drinking. In addition, 0.5 mi north of the site a city of Corvallis well is used for drinking and process water for a manufacturing facility. It is known that 100' by 100' by 3' of TWCA waste is on-site. In 1975 a fire broke out and was associated with this waste. Therefore, the information in the referenced DEQ memo should be carefully considered. NOTE!! In 1977 a bulldozer moving refuse at Coffin Butte Landfill exploded and caught fire. The bulldozer was working in an area where wastes from Teledyne Wah Chang, Albany, had been dumped.

NARR ID: 5729143
NARR Code: Remedial Action
Created By: Not reported
Created Date: 12/17/2002
Updated By: Not reported
Updated Date: 12/17/2002

ROCHE RD DEMOLITION SITE (Continued) **1006858616**

Decode for NarcdID: Remedial Action
NARR Comments: EPA conducted a PA/SI, incl. installation of monitoring wells, and recommended NFA through Superfund. They have suggested that the monitoring wells be turned over to DEQ for future use (possibly biannual sampling). Either the City of Corvallis or DEQ should consider continuing the monitoring. However, a Linn County Hwy ramp is planned, which will cross the property along the E border of the site. The SI indicates this is an area where disposal of wastes may have occurred. Therefore, care should be taken during the excavation because of pyrophoric materials buried at site. (12/24/97 SAN/SAS) Further monitoring of groundwater recommended at the site.

Administrative Action:
Action ID: 9444
Region: Not reported
Complete Date: 03/30/1987
Rank Value: 0
Cleanup Flag: False
Created Date: 12/17/2002
Decode for AgencyID: Environmental Protection Agency
Decode for RegionID: Not reported
Category: EPA Led Action
Action Code Flag: False
Action: No Further Remedial Action Planned under Federal program
Further Action: Not reported
Comments: Not reported

Action ID: 9468
Region: Not reported
Complete Date: 03/30/1987
Rank Value: 0
Cleanup Flag: False
Created Date: 12/17/2002
Decode for AgencyID: Environmental Protection Agency
Decode for RegionID: Not reported
Category: EPA Led Action
Action Code Flag: False
Action: EPA PA1/SI1
Further Action: Not reported
Comments: Not reported

Action ID: 9421
Region: Not reported
Complete Date: Not reported
Rank Value: 0
Cleanup Flag: False
Created Date: 12/17/2002
Decode for AgencyID: Environmental Protection Agency
Decode for RegionID: Not reported
Category: EPA Led Action
Action Code Flag: False
Action: Site added to CERCLIS
Further Action: Not reported
Comments: Not reported

Action ID: 9508
Region: Headquarters
Complete Date: 05/10/1995

ROCHE RD DEMOLITION SITE (Continued) **1006858616**

Rank Value: 0
Cleanup Flag: False
Created Date: 12/17/2002
Decode for AgencyID: Department of Environmental Quality
Decode for RegionID: Headquarters
Category: Remedial Action
Action Code Flag: False
Action: Site Screening recommended (EV)
Further Action: Not reported
Comments: Not reported

Action ID: 9424
Region: Headquarters
Complete Date: Not reported
Rank Value: 0
Cleanup Flag: False
Created Date: 12/17/2002
Decode for AgencyID: Department of Environmental Quality
Decode for RegionID: Headquarters
Category: Administrative Action
Action Code Flag: False
Action: Site added to database
Further Action: Not reported
Comments: Not reported

Action ID: 9510
Region: Western Region
Complete Date: 12/24/1997
Rank Value: 0
Cleanup Flag: False
Created Date: 12/17/2002
Decode for AgencyID: Department of Environmental Quality
Decode for RegionID: Western Region
Category: Remedial Action
Action Code Flag: False
Action: State Expanded Preliminary Assessment recommended (XPA)
Further Action: Not reported
Comments: Not reported

Action ID: 9425
Region: Western Region
Complete Date: 12/24/1997
Rank Value: 0
Cleanup Flag: False
Created Date: 12/17/2002
Decode for AgencyID: Department of Environmental Quality
Decode for RegionID: Western Region
Category: Remedial Action
Action Code Flag: False
Action: SITE EVALUATION
Further Action: Not reported
Comments: Not reported

Action ID: 9459
Region: Western Region
Complete Date: 12/24/1997
Rank Value: 0

ROCHE RD DEMOLITION SITE (Continued) **1006858616**

Cleanup Flag: False
Created Date: 12/17/2002
Decode for AgencyID: Department of Environmental Quality
Decode for RegionID: Western Region
Category: Remedial Action
Action Code Flag: False
Action: PRELIMINARY ASSESSMENT EQUIVALENT
Further Action: Not reported
Comments: Not reported

Action ID: 9445
Region: Headquarters
Complete Date: Not reported
Rank Value: 0
Cleanup Flag: False
Created Date: 12/17/2002
Decode for AgencyID: Department of Environmental Quality
Decode for RegionID: Headquarters
Category: Listing Action
Action Code Flag: False
Action: Responsible party notified re 11/88 Inventory listing
Further Action: Not reported
Comments: Not reported

Operations:
Operation Id: 131736
Operation Status: Inactive
Common Name: Roche RD Demolition Site
Yrs of Operation: 1968-1981
Comments: Former aggregate borrow pit which operated as a landfill by a private contractor for City of Corvallis
Updated Date: 03/20/1995
Updated By: jxh
Decode for OpstatID: Inactive
Operations SIC Id: 195267
SIC Code: 4953
Created By: Not reported
Created Date: 12/17/2002

VCS:
Name: ROCHE RD. DEMOLITION SITE
Address: SE ROCHE RD.
City,State,Zip: CORVALLIS, OR 97333
ECS Site ID: 311
Facility Size: 10 acres
Action: SITE EVALUATION
Start Date: 12/08/1997
End Date: 12/24/1997
Program: VCS
Latitude: 44.5609
Longitude: -123.2535
Primary Action Flag: False
Investigation Code: SUS

Name: ROCHE RD. DEMOLITION SITE
Address: SE ROCHE RD.
City,State,Zip: CORVALLIS, OR 97333

ROCHE RD DEMOLITION SITE (Continued) **1006858616**

ECS Site ID:	311
Facility Size:	10 acres
Action:	PRELIMINARY ASSESSMENT EQUIVALENT
Start Date:	12/08/1997
End Date:	12/24/1997
Program:	VCS
Latitude:	44.5609
Longitude:	-123.2535
Primary Action Flag:	False
Investigation Code:	SUS

Name:	ROCHE RD. DEMOLITION SITE
Address:	SE ROCHE RD.
City,State,Zip:	CORVALLIS, OR 97333
ECS Site ID:	311
Facility Size:	10 acres
Action:	State Expanded Preliminary Assessment recommended (XPA)
Start Date:	12/24/1997
End Date:	12/24/1997
Program:	VCS
Latitude:	44.5609
Longitude:	-123.2535
Primary Action Flag:	True
Investigation Code:	SUS

FINDS:
Registry ID: 110014211067

Click Here for FRS Facility Detail Report:

Environmental Interest/Information System:
The Oregon Department of Environmental Quality (DEQ) is a regulatory agency tasked with protecting the quality of Oregon's environment. DEQ uses a combination of technical assistance, inspections, and permitting to help public and private facilities and citizens understand and comply with state and federal environmental regulations.

Click this hyperlink while viewing on your computer to access additional FINDS: detail in the EDR Site Report.

607
ESE
1/4-1/2
0.400 mi.
2111 ft.

ROCHE RD DEMOLITION SITE **SEMS-ARCHIVE** **1003880275**
SE ROCHE RD **ORD980980619**
CORVALLIS, OR 97333

Actual:
204 ft.

Focus Map:
13

SEMS Archive:

Site ID:	1000514
EPA ID:	ORD980980619
Name:	ROCHE RD DEMOLITION SITE
Address:	SE ROCHE RD
Address 2:	Not reported
City,State,Zip:	CORVALLIS, OR 97333
Cong District:	04
FIPS Code:	41003
FF:	N
NPL:	Not on the NPL
Non NPL Status:	NFRAP-Site does not qualify for the NPL based on existing information

ROCHE RD DEMOLITION SITE (Continued) **1003880275**

SEMS Archive Detail:

Region:	10
Site ID:	1000514
EPA ID:	ORD980980619
Site Name:	ROCHE RD DEMOLITION SITE
NPL:	N
FF:	N
OU:	00
Action Code:	VS
Action Name:	ARCH SITE
SEQ:	1
Start Date:	Not reported
Finish Date:	1987-03-30 05:00:00
Qual:	Not reported
Current Action Lead:	EPA Perf In-Hse

Region:	10
Site ID:	1000514
EPA ID:	ORD980980619
Site Name:	ROCHE RD DEMOLITION SITE
NPL:	N
FF:	N
OU:	00
Action Code:	SI
Action Name:	SI
SEQ:	1
Start Date:	1986-11-04 05:00:00
Finish Date:	1987-03-30 05:00:00
Qual:	N
Current Action Lead:	EPA Perf

Region:	10
Site ID:	1000514
EPA ID:	ORD980980619
Site Name:	ROCHE RD DEMOLITION SITE
NPL:	N
FF:	N
OU:	00
Action Code:	PA
Action Name:	PA
SEQ:	1
Start Date:	1987-03-30 05:00:00
Finish Date:	1987-03-30 05:00:00
Qual:	H
Current Action Lead:	EPA Perf

Region:	10
Site ID:	1000514
EPA ID:	ORD980980619
Site Name:	ROCHE RD DEMOLITION SITE
NPL:	N
FF:	N
OU:	00
Action Code:	DS
Action Name:	DISCVRY
SEQ:	1
Start Date:	1985-09-24 05:00:00

ROCHE RD DEMOLITION SITE (Continued) **1003880275**

Finish Date: 1985-09-24 05:00:00
Qual: Not reported
Current Action Lead: St Perf

EB608 **MCNESBY & AUBRY INC** **OR LUST** **U000434380**
WNW **1375 SW A AVE** **OR UST** **N/A**
1/4-1/2 **CORVALLIS, OR 97333**
0.428 mi.
2258 ft. **Site 1 of 2 in cluster EB**

Actual:
233 ft.

Focus Map:
12

LUST:
Name: 14TH & A AVE PROPERTY
Address: 1375 SW A AVE
City,State,Zip: CORVALLIS, OR 97333
Region: Western Region
Facility ID: 02-06-0529
Cleanup Received Date: 03/21/2006
Cleanup Start Date: 06/27/2005
Cleanup Complete Date: 06/07/2006
Decode for Region: West Region

UST:
Name: MCNESBY & AUBRY INC
Address: 1375 SW A AVE
City: CORVALLIS
Facility ID: 5901
Facility Telephone: (503)753-6691
Permittee Name: B B AUBRY, PRESIDENT
Number of Permitted Tanks: Not reported
Active Tanks: Not reported
Decommissioned Tanks: 2
Number of Tanks: 2

EB609 **14TH & A AVE PROPERTY** **UST FINDER RELEASE** **1028911507**
WNW **1375 SW A AVE** **N/A**
1/4-1/2 **CORVALLIS, OR 97333**
0.428 mi.
2258 ft. **Site 2 of 2 in cluster EB**

Actual:
233 ft.

Focus Map:
12

UST FINDER RELEASE:
Object ID: 332620
Facility ID: Not reported
Lust ID: OR26-87-0012
Name: 14TH & A AVE PROPERTY
Address: 1375 SW A AVE
City,State,Zip: CORVALLIS, OR 97333
Address Match Type: PointAddress
Reported Date: 1987/07/20 16:00:00+00
Status: No Further Action
Substance: Not reported
Population within 1500ft: 3570
Domestic Wells within 1500ft: 3
Land Use: Developed, High Intensity
Within SPA: Yes
SPA PWS Facility ID: OR4100003_11797

14TH & A AVE PROPERTY (Continued) **1028911507**

SPA Water Type:	SW - SurRELEASEe Water
SPA Facility Type:	IN - Intake
SPA HUC12:	170900030609
Within WHPA:	No
WHPA PWS Facility ID:	Not reported
WHPA Water Type:	Not reported
WHPA Facility Type:	Not reported
WHPA HUC12:	Not reported
Within 100yr Floodplain:	No
Tribe:	Not reported
EPA Region:	10
NFA Letter 1:	Not reported
NFA Letter 2:	Not reported
NFA Letter 3:	Not reported
NFA Letter 4:	Not reported
Closed With Residual Contaminate:	Not reported
Coordinate Source:	Geocode
X Coord:	-123.27292
Y Coord:	44.5609900000001
Latitude:	44.5609899999999
Longitude:	-123.272919999999

---

610 **HEATING OIL TANK** **OR LUST** **S127014342**
WSW **1225 NW BUCHANAN AVE** **OR LUST HOT** **N/A**
1/4-1/2 **CORVALLIS, OR 97330**
0.428 mi.
2260 ft.

Actual:
233 ft.

Focus Map:
6

LUST:

Name:	HEATING OIL TANK
Address:	1225 NW BUCHANAN AVE
City,State,Zip:	CORVALLIS, OR 97330
Region:	Western Region
Facility ID:	02-20-0742
Cleanup Received Date:	08/26/2020
Cleanup Start Date:	Not reported
Cleanup Complete Date:	**10/05/2020**
Decode for Region:	**West Region**

LUST HOT:

Log Number:	02-20-0742
Facility ID:	Not reported
Name:	HEATING OIL TANK
Address:	1225 NW BUCHANAN AVE
City,State,Zip:	CORVALLIS, OR 97330
URL:	http://www.deq.state.or.us/Webdocs/Forms/Output/FPController.ashx?SourceId=02-20-0742&SourceIdType=12

611 HEATING OIL TANK **OR LUST** **S104657550**
WNW 721 NW 12TH STREET **N/A**
1/4-1/2 CORVALLIS, OR 97330
0.429 mi.
2267 ft.

Actual: LUST:
234 ft.
Name: HEATING OIL TANK
Focus Map: Address: 721 NW 12TH STREET
6 City,State,Zip: CORVALLIS, OR 97330
Region: Western Region
Facility ID: 02-00-5066
Cleanup Received Date: 06/10/2000
Cleanup Start Date: 06/10/2000
Cleanup Complete Date: 01/29/2001
Decode for Region: West Region

EC612 HEATING OIL TANK **OR LUST** **S106776807**
West 1320 NW 13TH ST **OR LUST HOT** **N/A**
1/4-1/2 CORVALLIS, OR 97333
0.433 mi.
2285 ft. Site 1 of 2 in cluster EC

Actual: LUST:
234 ft.
Name: HEATING OIL TANK
Focus Map: Address: 1320 NW 13TH ST
6 City,State,Zip: CORVALLIS, OR 97333
Region: Western Region
Facility ID: 02-04-1643
Cleanup Received Date: 08/17/2004
Cleanup Start Date: 08/16/2004
Cleanup Complete Date: 10/19/2004
Decode for Region: West Region

LUST HOT:
Log Number: 02-04-1643
Facility ID: Not reported
Name: HEATING OIL TANK
Address: 1320 NW 13TH ST
City,State,Zip: CORVALLIS, OR 97333
URL: http://www.deq.state.or.us/Webdocs/Forms/Output/FPController.ashx?SourceId=02-04-1643&SourceIdType=12

EC613 HEATING OIL TANK **OR LUST** **S106116595**
West 1310 NW 13TH STREET **OR LUST HOT** **N/A**
1/4-1/2 CORVALLIS, OR 97330
0.434 mi.
2292 ft. Site 2 of 2 in cluster EC

Actual: LUST:
234 ft.
Name: HEATING OIL TANK
Focus Map: Address: 1310 NW 13TH STREET
6 City,State,Zip: CORVALLIS, OR 97330
Region: Western Region
Facility ID: 02-03-2282
Cleanup Received Date: 10/28/2003
Cleanup Start Date: 10/29/2003
Cleanup Complete Date: 02/26/2004

HEATING OIL TANK (Continued) **S106116595**

Decode for Region: **West Region**

LUST HOT:
Log Number: 2/3/2282
Facility ID: Not reported
Name: HEATING OIL TANK
Address: 1310 NW 13TH STREET
City,State,Zip: CORVALLIS, OR 97330
URL: http://www.deq.state.or.us/Webdocs/Forms/Output/FPController.ashx?SourceId=02-03-2282&SourceIdType=12

614
West
1/4-1/2
0.447 mi.
2361 ft.

HEATING OIL TANK **OR LUST S117365163**
1310 NW BECA AVE **OR LUST HOT N/A**
CORVALLIS, OR 97330

Actual:
234 ft.

Focus Map:
6

LUST:
Name: HEATING OIL TANK
Address: 1310 NW BECA AVE
City,State,Zip: CORVALLIS, OR 97330
Region: Western Region
Facility ID: 02-14-1247
Cleanup Received Date: 09/11/2014
Cleanup Start Date: Not reported
Cleanup Complete Date: **10/27/2014**
Decode for Region: **West Region**

LUST HOT:
Log Number: 02-14-1247
Facility ID: Not reported
Name: HEATING OIL TANK
Address: 1310 NW BECA AVE
City,State,Zip: CORVALLIS, OR 97330
URL: http://www.deq.state.or.us/Webdocs/Forms/Output/FPController.ashx?SourceId=02-14-1247&SourceIdType=12

615
WNW
1/4-1/2
0.449 mi.
2373 ft.

HEATING OIL TANK **OR LUST S108571783**
130 NW 12TH ST **OR LUST HOT N/A**
CORVALLIS, OR 97330

Actual:
233 ft.

Focus Map:
6

LUST:
Name: HEATING OIL TANK
Address: 130 NW 12TH ST
City,State,Zip: CORVALLIS, OR 97330
Region: Western Region
Facility ID: 02-07-0003
Cleanup Received Date: 01/02/2007
Cleanup Start Date: Not reported
Cleanup Complete Date: **09/27/2016**
Decode for Region: **West Region**

HEATING OIL TANK (Continued) **S108571783**

LUST HOT:
Log Number: 02-07-0003
Facility ID: Not reported
Name: HEATING OIL TANK
Address: 130 NW 12TH ST
City,State,Zip: CORVALLIS, OR 97330
URL: http://www.deq.state.or.us/Webdocs/Forms/Output/FPController.ashx?SourceId=02-07-0003&SourceIdType=12

616
WNW
1/4-1/2
0.454 mi.
2397 ft.

HEATING OIL TANK **OR LUST** **S123665756**
520 NW 12TH ST **N/A**
CORVALLIS, OR 97330

Actual:
233 ft.

Focus Map:
6

LUST:
Name: HEATING OIL TANK
Address: 520 NW 12TH ST
City,State,Zip: CORVALLIS, OR 97330
Region: Western Region
Facility ID: 02-19-0001
Cleanup Received Date: 01/02/2019
Cleanup Start Date: Not reported
Cleanup Complete Date: 01/30/2019
Decode for Region: West Region

617
WNW
1/4-1/2
0.456 mi.
2407 ft.

HEATING OIL TANK **OR LUST** **S108246805**
744 NW 12TH ST **OR LUST HOT** **N/A**
CORVALLIS, OR 97330

Actual:
234 ft.

Focus Map:
6

LUST:
Name: HEATING OIL TANK
Address: 744 NW 12TH ST
City,State,Zip: CORVALLIS, OR 97330
Region: Western Region
Facility ID: 02-06-1374
Cleanup Received Date: 07/28/2006
Cleanup Start Date: 07/31/2006
Cleanup Complete Date: 04/02/2007
Decode for Region: West Region

LUST HOT:
Log Number: 02-06-1374
Facility ID: Not reported
Name: HEATING OIL TANK
Address: 744 NW 12TH ST
City,State,Zip: CORVALLIS, OR 97330
URL: http://www.deq.state.or.us/Webdocs/Forms/Output/FPController.ashx?SourceId=02-06-1374&SourceIdType=12

618
WNW
1/4-1/2
0.457 mi.
2413 ft.

HEATING OIL TANK
1351 SW WASHINGTON ST
CORVALLIS, OR 97331

OR LUST **S114397296**
OR LUST HOT **N/A**

Actual:
233 ft.

Focus Map:
12

LUST:

Name:	HEATING OIL TANK
Address:	1351 SW WASHINGTON ST
City,State,Zip:	CORVALLIS, OR 97331
Region:	Western Region
Facility ID:	02-13-1076
Cleanup Received Date:	08/08/2013
Cleanup Start Date:	Not reported
Cleanup Complete Date:	**09/11/2013**
Decode for Region:	**West Region**

LUST HOT:

Log Number:	02-13-1076
Facility ID:	Not reported
Name:	HEATING OIL TANK
Address:	1351 SW WASHINGTON ST
City,State,Zip:	CORVALLIS, OR 97331
URL:	http://www.deq.state.or.us/Webdocs/Forms/Output/FPController.ashx?SourceId=02-13-1076&SourceIdType=12

ED619
East
1/4-1/2
0.459 mi.
2423 ft.

STARKER FOREST INC
7240 SW PHILOMATH BLVD
CORVALLIS, OR 97333
Site 1 of 2 in cluster ED

OR LUST **U000434435**
OR UST **N/A**

Actual:
347 ft.

Focus Map:
15

LUST:

Name:	STARKER FOREST
Address:	7240 SW PHILOMATH BLVD
City,State,Zip:	CORVALLIS, OR 97333
Region:	Western Region
Facility ID:	02-93-4189
Cleanup Received Date:	10/25/1993
Cleanup Start Date:	10/25/1992
Cleanup Complete Date:	**04/28/2010**
Decode for Region:	**West Region**

UST:

Name:	STARKER FOREST INC
Address:	7240 SW PHILOMATH BLVD
City:	CORVALLIS
Facility ID:	4676
Facility Telephone:	(503) 929-2477
Permittee Name:	PAUL MORTENSON, MAINTENANCE SUPERVISOR
Number of Permitted Tanks:	Not reported
Active Tanks:	Not reported
Decommissioned Tanks:	2
Number of Tanks:	2

ED620 **STARKER FOREST INC** **UST FINDER** **1028644493**
East **7240 SW PHILOMATH BLVD** **UST FINDER RELEASE** **N/A**
1/4-1/2 **CORVALLIS, OR 97333**
0.459 mi.
2423 ft. **Site 2 of 2 in cluster ED**

Actual:
347 ft.

Focus Map:
15

UST FINDER:

Object ID:	696355
Facility ID:	OR4676
Name:	STARKER FOREST INC
Address:	7240 SW PHILOMATH BLVD
City,State,Zip:	CORVALLIS, OR 97333
Address Match Type:	PointAddress
Open USTs:	0
Closed USTs:	2
TOS USTs:	0
Population 1500ft:	181
Private Wells 1500ft:	29
Within 100yr Floodplain:	No
Land Use:	Developed, Open Space
Within SPA:	Yes
SPA PWS Facility ID:	OR4100003_11797
SPA Water Type:	SW - Surface Water
SPA Facility Type:	IN - Intake
SPA HUC12:	170900030609
Within WHPA:	No
WHPA PWS Facility ID:	Not reported
WHPA Water Type:	Not reported
WHPA Facility Type:	Not reported
WHPA HUC12:	Not reported
Facility Status:	Closed UST(s)
Date of Last Inspection:	Not reported
EPA Region:	10
Tribe:	Not reported
Coordinate Source:	Geocode
X Coord:	-123.335457363
Y Coord:	44.543768679
Latitude:	44.5437686787475
Longitude:	-123.335457363264

UST FINDER:

Object ID:	1550881
Facility ID:	OR4676
Tank ID:	OR4676_1
Tank Status:	Closed
Installation Date:	1984/03/17 16:00:00+00
Removal Date:	1993/10/29 15:59:59+00
Tank Capacity:	2000
Substances:	Gasoline
Tank Wall Type:	Not reported

Object ID:	1550882
Facility ID:	OR4676
Tank ID:	OR4676_2
Tank Status:	Closed
Installation Date:	1984/03/17 16:00:00+00
Removal Date:	1993/10/29 15:59:59+00
Tank Capacity:	500
Substances:	Diesel
Tank Wall Type:	Not reported

STARKER FOREST INC (Continued) **1028644493**

UST FINDER RELEASE:

Object ID:	332351
Facility ID:	Not reported
Lust ID:	OR26-12-1331
Name:	STARKER FOREST
Address:	7240 SW PHILOMATH BLVD
City,State,Zip:	CORVALLIS, OR 97333
Address Match Type:	PointAddress
Reported Date:	2012/10/25 15:59:59+00
Status:	No Further Action
Substance:	Not reported
Population within 1500ft:	182
Domestic Wells within 1500ft:	29
Land Use:	Developed, Open Space
Within SPA:	Yes
SPA PWS Facility ID:	OR4100003_11797
SPA Water Type:	SW - SurRELEASEe Water
SPA Facility Type:	IN - Intake
SPA HUC12:	170900030609
Within WHPA:	No
WHPA PWS Facility ID:	Not reported
WHPA Water Type:	Not reported
WHPA Facility Type:	Not reported
WHPA HUC12:	Not reported
Within 100yr Floodplain:	No
Tribe:	Not reported
EPA Region:	10
NFA Letter 1:	Not reported
NFA Letter 2:	Not reported
NFA Letter 3:	Not reported
NFA Letter 4:	Not reported
Closed With Residual Contaminate:	Not reported
Coordinate Source:	Geocode
X Coord:	-123.33546
Y Coord:	44.5437700000001
Latitude:	44.54377
Longitude:	-123.335459999999

EE621 **HEATING OIL TANK** **OR LUST** **S127751165**
West **1345 NW 14TH ST** **OR LUST HOT** **N/A**
1/4-1/2 **CORVALLIS, OR 97330**
0.463 mi.
2444 ft. **Site 1 of 2 in cluster EE**

Actual:
234 ft.

Focus Map:
6

LUST:

Name:	HEATING OIL TANK
Address:	1345 NW 14TH ST
City,State,Zip:	CORVALLIS, OR 97330
Region:	Western Region
Facility ID:	02-21-0348
Cleanup Received Date:	04/20/2021
Cleanup Start Date:	Not reported
Cleanup Complete Date:	**06/11/2021**
Decode for Region:	**West Region**

LUST HOT:

Log Number:	02-21-0348

HEATING OIL TANK (Continued) **S127751165**

Facility ID: Not reported
Name: HEATING OIL TANK
Address: 1345 NW 14TH ST
City,State,Zip: CORVALLIS, OR 97330
URL: http://www.deq.state.or.us/Webdocs/Forms/Output/FPController.ashx?SourceId=02-21-0348&SourceIdType=12

---

622 **HEATING OIL TANK** **OR LUST** **S106776812**
West **1399 NW 14TH ST** **N/A**
1/4-1/2 **CORVALLIS, OR 97330**
0.464 mi.
2451 ft.

Actual: **234 ft.**
Focus Map: **6**

LUST:
Name: HEATING OIL TANK
Address: 1399 NW 14TH ST
City,State,Zip: CORVALLIS, OR 97330
Region: Western Region
Facility ID: 02-04-1998
Cleanup Received Date: 09/30/2004
Cleanup Start Date: 10/05/2004
Cleanup Complete Date: 06/08/2007
Decode for Region: West Region

---

623 **HEATING OIL TANK** **OR LUST** **S105981000**
WNW **545 NW 13TH STREET** **N/A**
1/4-1/2 **CORVALLIS, OR 97330**
0.477 mi.
2517 ft.

Actual: **233 ft.**
Focus Map: **6**

LUST:
Name: HEATING OIL TANK
Address: 545 NW 13TH STREET
City,State,Zip: CORVALLIS, OR 97330
Region: Western Region
Facility ID: 02-03-1603
Cleanup Received Date: 08/07/2003
Cleanup Start Date: 08/07/2003
Cleanup Complete Date: 12/14/2004
Decode for Region: West Region

---

624 **19TH STREET PHILOMATH** **US BROWNFIELDS** **1027025727**
NNW **19TH STREET** **FINDS** **N/A**
1/4-1/2 **PHILOMATH, OR 97370**
0.480 mi.
2537 ft.

Actual: **289 ft.**
Focus Map: **9**

US BROWNFIELDS:
Name: 19TH STREET PHILOMATH
Address: 19TH STREET
Recipient name: City of Corvallis
Grant type: Assessment
Property Number: 1.261200025e+011
Parcel size: 9.3200000000000003
Latitude: 44.547244877239301

19TH STREET PHILOMATH (Continued) **1027025727**

Longitude:	-123.35643826014601
Highlights:	The 9.32-acre Property is located outside of and adjacent to the northern city limits of Philomath, within the city's urban growth boundary. The Property is located between a Southern Pacific Railroad (SPRR) line to the northwest and N 19th Street to the southeast. The Property is comprised of undeveloped and former agricultural land. A small derelict wooden livestock loading feature is located on the southwest portion of the Property, indicating potential past use of the Property as range land. Historical aerial photographs dating back to 1936 indicate that portions of the Property were in agricultural use by that date. No indications of other historical land uses or development at the Property were identified. Two wood products mills are adjacent to the northern/northwestern Property boundary, beyond the SPRR rail line. Single family residential development is adjacent to the northeast and south-southwest, and a commercial site, multi-family residential development, and undeveloped or agricultural land are adjacent to the east-southeast beyond N 19th Street. The site of a former lumber mill is located beyond N 19th Street northeast of the Property. The Property is zoned Urban Industrial. It is owned by Northernwood LLC. A Phase I ESA completed December 15, 2020 identified the following RECs: 1. Historical aerial photographs and topographic maps show that the SPRR rail line has been present along the northwestern Property boundary since at least 1913. Soil near railroad lines may contain elevated concentrations of petroleum hydrocarbons, polycyclic aromatic hydrocarbons (PAHs), and heavy metals from exhaust and friction; therefore, the presence of an adjoining rail line is a REC for the Property. 2. Environmental database listings, historical aerial photographs, topographic maps, and Stantec's site reconnaissance identify two timber mills adjacent to the north and northwest of the Property in an inferred upgradient direction from the Property. Environmental database listings for the mills show the use and storage of reportable quantities of materials including diesel, dielectric fluid, saw guide oil, gasoline, Nuto H 46 (hydraulic oil), and used oil. While there is no record of a documented release at these facilities, the up-gradient location of the mills relative to the Property, scale of chemical storage, and longevity of the mill operations represent the material threat of a release that could impact the Property. The potential for releases from these facilities to occur and migrate to the Property represents a REC for the Property. A Phase II ESA Sampling and Analysis Plan has been submitted to EPA for review.
Start Date:	-
Redev Completition Date:	-
Completed Date:	-
Acres Cleaned Up:	-
Cleanup Funding:	-
Cleanup Funding Source:	-
Assessment Funding:	-
Assessment Funding Source:	-
Redevelopment Funding:	-
Redev. Funding Source:	-
Redev. Funding Entity Name:	-
Redevelopment Start Date:	-
Assessment Funding Entity:	-
Cleanup Funding Entity:	-
Grant Type:	Hazardous
Accomplishment Type:	-

19TH STREET PHILOMATH (Continued) **1027025727**

Cooperative Agreement Number:	01J53201
Start Date:	-
Ownership Entity:	-
Completion Date:	-
Current Owner:	-
Cleanup Required:	U
Video Available:	-
Photo Available:	-
Institutional Controls Required:	-
IC Category Proprietary Controls:	-
IC Cat. Info. Devices:	-
IC Cat. Gov. Controls:	-
IC Cat. Enforcement Permit Tools:	-
IC in place date:	-
IC in place:	-
State/tribal program date:	-
State/tribal program ID:	-
Contaminant Found:	Not reported
Contaminant Cleanup:	Not reported
Media Affected:	Not reported
Media Cleanup:	Not reported
Num. of cleanup and re-dev. jobs:	-
Past use greenspace acreage:	-
Past use residential acreage:	9.32
Past use commercial acreage:	Not reported
Past use industrial acreage:	-
Future use greenspace acreage:	-
Future use residential acreage:	-
Future use commercial acreage:	-
Future use industrial acreage:	-
Future Use: Multistory	-
Past Use: Multistory	-
Property Description:	-
Below Poverty Number:	Not reported
Below Poverty Percent:	Not reported
Meidan Income:	Not reported
Meidan Income Number:	Not reported
Meidan Income Percent:	Not reported
Vacant Housing Number:	Not reported
Vacant Housing Percent:	Not reported
Unemployed Number:	Not reported
Unemployed Percent:	Not reported

Name:	19TH STREET PHILOMATH
Address:	19TH STREET
Recipient name:	City of Corvallis
Grant type:	Assessment
Property Number:	1.261200025e+011
Parcel size:	9.3200000000000003
Latitude:	44.547244877239301
Longitude:	-123.35643826014601
Highlights:	The 9.32-acre Property is located outside of and adjacent to the northern city limits of Philomath, within the city's urban growth boundary. The Property is located between a Southern Pacific Railroad (SPRR) line to the northwest and N 19th Street to the southeast. The Property is comprised of undeveloped and former agricultural land. A small derelict wooden livestock loading feature is located on the

19TH STREET PHILOMATH (Continued) **1027025727**

southwest portion of the Property, indicating potential past use of the Property as range land. Historical aerial photographs dating back to 1936 indicate that portions of the Property were in agricultural use by that date. No indications of other historical land uses or development at the Property were identified. Two wood products mills are adjacent to the northern/northwestern Property boundary, beyond the SPRR rail line. Single family residential development is adjacent to the northeast and south-southwest, and a commercial site, multi-family residential development, and undeveloped or agricultural land are adjacent to the east-southeast beyond N 19th Street. The site of a former lumber mill is located beyond N 19th Street northeast of the Property. The Property is zoned Urban Industrial. It is owned by Northernwood LLC. A Phase I ESA completed December 15, 2020 identified the following RECs: 1. Historical aerial photographs and topographic maps show that the SPRR rail line has been present along the northwestern Property boundary since at least 1913. Soil near railroad lines may contain elevated concentrations of petroleum hydrocarbons, polycyclic aromatic hydrocarbons (PAHs), and heavy metals from exhaust and friction; therefore, the presence of an adjoining rail line is a REC for the Property. 2. Environmental database listings, historical aerial photographs, topographic maps, and Stantec's site reconnaissance identify two timber mills adjacent to the north and northwest of the Property in an inferred upgradient direction from the Property. Environmental database listings for the mills show the use and storage of reportable quantities of materials including diesel, dielectric fluid, saw guide oil, gasoline, Nuto H 46 (hydraulic oil), and used oil. While there is no record of a documented release at these facilities, the up-gradient location of the mills relative to the Property, scale of chemical storage, and longevity of the mill operations represent the material threat of a release that could impact the Property. The potential for releases from these facilities to occur and migrate to the Property represents a REC for the Property. A Phase II ESA Sampling and Analysis Plan has been submitted to EPA for review.

Start Date:	-
Redev Completition Date:	-
Completed Date:	-
Acres Cleaned Up:	-
Cleanup Funding:	-
Cleanup Funding Source:	-
Assessment Funding:	-
Assessment Funding Source:	-
Redevelopment Funding:	-
Redev. Funding Source:	-
Redev. Funding Entity Name:	-
Redevelopment Start Date:	-
Assessment Funding Entity:	-
Cleanup Funding Entity:	-
Grant Type:	Hazardous
Accomplishment Type:	-
Cooperative Agreement Number:	01J53201
Start Date:	-
Ownership Entity:	-
Completion Date:	-
Current Owner:	-
Cleanup Required:	U
Video Available:	-

19TH STREET PHILOMATH (Continued) **1027025727**

Photo Available:	-
Institutional Controls Required:	-
IC Category Proprietary Controls:	-
IC Cat. Info. Devices:	-
IC Cat. Gov. Controls:	-
IC Cat. Enforcement Permit Tools:	-
IC in place date:	-
IC in place:	-
State/tribal program date:	-
State/tribal program ID:	-
Contaminant Found:	Not reported
Contaminant Cleanup:	Not reported
Media Affected:	Not reported
Media Cleanup:	Not reported
Num. of cleanup and re-dev. jobs:	-
Past use greenspace acreage:	-
Past use residential acreage:	9.32
Past use commercial acreage:	Not reported
Past use industrial acreage:	-
Future use greenspace acreage:	-
Future use residential acreage:	-
Future use commercial acreage:	-
Future use industrial acreage:	-
Future Use: Multistory	-
Past Use: Multistory	-
Property Description:	-
Below Poverty Number:	Not reported
Below Poverty Percent:	Not reported
Meidan Income:	Not reported
Meidan Income Number:	Not reported
Meidan Income Percent:	Not reported
Vacant Housing Number:	Not reported
Vacant Housing Percent:	Not reported
Unemployed Number:	Not reported
Unemployed Percent:	Not reported

Name:	19TH STREET PHILOMATH
Address:	19TH STREET
Recipient name:	City of Corvallis
Grant type:	Assessment
Property Number:	1.261200025e+011
Parcel size:	9.3200000000000003
Latitude:	44.547244877239301
Longitude:	-123.35643826014601
Highlights:	The 9.32-acre Property is located outside of and adjacent to the northern city limits of Philomath, within the city's urban growth boundary. The Property is located between a Southern Pacific Railroad (SPRR) line to the northwest and N 19th Street to the southeast. The Property is comprised of undeveloped and former agricultural land. A small derelict wooden livestock loading feature is located on the southwest portion of the Property, indicating potential past use of the Property as range land. Historical aerial photographs dating back to 1936 indicate that portions of the Property were in agricultural use by that date. No indications of other historical land uses or development at the Property were identified. Two wood products mills are adjacent to the northern/northwestern Property boundary, beyond the SPRR rail line. Single family residential development is adjacent

19TH STREET PHILOMATH (Continued) **1027025727**

to the northeast and south-southwest, and a commercial site, multi-family residential development, and undeveloped or agricultural land are adjacent to the east-southeast beyond N 19th Street. The site of a former lumber mill is located beyond N 19th Street northeast of the Property. The Property is zoned Urban Industrial. It is owned by Northernwood LLC. A Phase I ESA completed December 15, 2020 identified the following RECs: 1. Historical aerial photographs and topographic maps show that the SPRR rail line has been present along the northwestern Property boundary since at least 1913. Soil near railroad lines may contain elevated concentrations of petroleum hydrocarbons, polycyclic aromatic hydrocarbons (PAHs), and heavy metals from exhaust and friction; therefore, the presence of an adjoining rail line is a REC for the Property. 2. Environmental database listings, historical aerial photographs, topographic maps, and Stantec's site reconnaissance identify two timber mills adjacent to the north and northwest of the Property in an inferred upgradient direction from the Property. Environmental database listings for the mills show the use and storage of reportable quantities of materials including diesel, dielectric fluid, saw guide oil, gasoline, Nuto H 46 (hydraulic oil), and used oil. While there is no record of a documented release at these facilities, the up-gradient location of the mills relative to the Property, scale of chemical storage, and longevity of the mill operations represent the material threat of a release that could impact the Property. The potential for releases from these facilities to occur and migrate to the Property represents a REC for the Property. A Phase II ESA Sampling and Analysis Plan has been submitted to EPA for review.

Start Date:	-
Redev Completition Date:	-
Completed Date:	-
Acres Cleaned Up:	-
Cleanup Funding:	-
Cleanup Funding Source:	-
Assessment Funding:	-
Assessment Funding Source:	-
Redevelopment Funding:	-
Redev. Funding Source:	-
Redev. Funding Entity Name:	-
Redevelopment Start Date:	-
Assessment Funding Entity:	-
Cleanup Funding Entity:	-
Grant Type:	Hazardous
Accomplishment Type:	-
Cooperative Agreement Number:	01J53201
Start Date:	-
Ownership Entity:	-
Completion Date:	-
Current Owner:	-
Cleanup Required:	U
Video Available:	-
Photo Available:	-
Institutional Controls Required:	-
IC Category Proprietary Controls:	-
IC Cat. Info. Devices:	-
IC Cat. Gov. Controls:	-
IC Cat. Enforcement Permit Tools:	-
IC in place date:	-

19TH STREET PHILOMATH (Continued) **1027025727**

IC in place:	-
State/tribal program date:	-
State/tribal program ID:	-
Contaminant Found:	Not reported
Contaminant Cleanup:	Not reported
Media Affected:	Not reported
Media Cleanup:	Not reported
Num. of cleanup and re-dev. jobs:	-
Past use greenspace acreage:	-
Past use residential acreage:	9.32
Past use commercial acreage:	Not reported
Past use industrial acreage:	-
Future use greenspace acreage:	-
Future use residential acreage:	-
Future use commercial acreage:	-
Future use industrial acreage:	-
Future Use: Multistory	-
Past Use: Multistory	-
Property Description:	-
Below Poverty Number:	Not reported
Below Poverty Percent:	Not reported
Meidan Income:	Not reported
Meidan Income Number:	Not reported
Meidan Income Percent:	Not reported
Vacant Housing Number:	Not reported
Vacant Housing Percent:	Not reported
Unemployed Number:	Not reported
Unemployed Percent:	Not reported

Name:	19TH STREET PHILOMATH
Address:	19TH STREET
Recipient name:	City of Corvallis
Grant type:	Assessment
Property Number:	1.261200025e+011
Parcel size:	9.3200000000000003
Latitude:	44.547244877239301
Longitude:	-123.35643826014601
Highlights:	The 9.32-acre Property is located outside of and adjacent to the northern city limits of Philomath, within the city's urban growth boundary. The Property is located between a Southern Pacific Railroad (SPRR) line to the northwest and N 19th Street to the southeast. The Property is comprised of undeveloped and former agricultural land. A small derelict wooden livestock loading feature is located on the southwest portion of the Property, indicating potential past use of the Property as range land. Historical aerial photographs dating back to 1936 indicate that portions of the Property were in agricultural use by that date. No indications of other historical land uses or development at the Property were identified. Two wood products mills are adjacent to the northern/northwestern Property boundary, beyond the SPRR rail line. Single family residential development is adjacent to the northeast and south-southwest, and a commercial site, multi-family residential development, and undeveloped or agricultural land are adjacent to the east-southeast beyond N 19th Street. The site of a former lumber mill is located beyond N 19th Street northeast of the Property. The Property is zoned Urban Industrial. It is owned by Northernwood LLC. A Phase I ESA completed December 15, 2020 identified the following RECs: 1. Historical aerial photographs

19TH STREET PHILOMATH (Continued) **1027025727**

and topographic maps show that the SPRR rail line has been present along the northwestern Property boundary since at least 1913. Soil near railroad lines may contain elevated concentrations of petroleum hydrocarbons, polycyclic aromatic hydrocarbons (PAHs), and heavy metals from exhaust and friction; therefore, the presence of an adjoining rail line is a REC for the Property. 2. Environmental database listings, historical aerial photographs, topographic maps, and Stantec's site reconnaissance identify two timber mills adjacent to the north and northwest of the Property in an inferred upgradient direction from the Property. Environmental database listings for the mills show the use and storage of reportable quantities of materials including diesel, dielectric fluid, saw guide oil, gasoline, Nuto H 46 (hydraulic oil), and used oil. While there is no record of a documented release at these facilities, the up-gradient location of the mills relative to the Property, scale of chemical storage, and longevity of the mill operations represent the material threat of a release that could impact the Property. The potential for releases from these facilities to occur and migrate to the Property represents a REC for the Property. A Phase II ESA Sampling and Analysis Plan has been submitted to EPA for review.

Start Date:	-
Redev Completition Date:	-
Completed Date:	-
Acres Cleaned Up:	-
Cleanup Funding:	-
Cleanup Funding Source:	-
Assessment Funding:	4885
Assessment Funding Source:	-
Redevelopment Funding:	-
Redev. Funding Source:	-
Redev. Funding Entity Name:	-
Redevelopment Start Date:	-
Assessment Funding Entity:	EPA
Cleanup Funding Entity:	-
Grant Type:	Hazardous
Accomplishment Type:	Phase I Environmental Assessment
Cooperative Agreement Number:	01J53201
Start Date:	11/2/2020
Ownership Entity:	-
Completion Date:	12/15/2020
Current Owner:	-
Cleanup Required:	U
Video Available:	-
Photo Available:	-
Institutional Controls Required:	-
IC Category Proprietary Controls:	-
IC Cat. Info. Devices:	-
IC Cat. Gov. Controls:	-
IC Cat. Enforcement Permit Tools:	-
IC in place date:	-
IC in place:	-
State/tribal program date:	-
State/tribal program ID:	-
Contaminant Found:	Not reported
Contaminant Cleanup:	Not reported
Media Affected:	Not reported
Media Cleanup:	Not reported

19TH STREET PHILOMATH (Continued) **1027025727**

Num. of cleanup and re-dev. jobs:	-
Past use greenspace acreage:	-
Past use residential acreage:	9.32
Past use commercial acreage:	Not reported
Past use industrial acreage:	-
Future use greenspace acreage:	-
Future use residential acreage:	-
Future use commercial acreage:	-
Future use industrial acreage:	-
Future Use: Multistory	-
Past Use: Multistory	-
Property Description:	-
Below Poverty Number:	Not reported
Below Poverty Percent:	Not reported
Meidan Income:	Not reported
Meidan Income Number:	Not reported
Meidan Income Percent:	Not reported
Vacant Housing Number:	Not reported
Vacant Housing Percent:	Not reported
Unemployed Number:	Not reported
Unemployed Percent:	Not reported

Name:	19TH STREET PHILOMATH
Address:	19TH STREET
Recipient name:	City of Corvallis
Grant type:	Assessment
Property Number:	1.261200025e+011
Parcel size:	9.3200000000000003
Latitude:	44.547244877239301
Longitude:	-123.35643826014601
Highlights:	The 9.32-acre Property is located outside of and adjacent to the northern city limits of Philomath, within the city's urban growth boundary. The Property is located between a Southern Pacific Railroad (SPRR) line to the northwest and N 19th Street to the southeast. The Property is comprised of undeveloped and former agricultural land. A small derelict wooden livestock loading feature is located on the southwest portion of the Property, indicating potential past use of the Property as range land. Historical aerial photographs dating back to 1936 indicate that portions of the Property were in agricultural use by that date. No indications of other historical land uses or development at the Property were identified. Two wood products mills are adjacent to the northern/northwestern Property boundary, beyond the SPRR rail line. Single family residential development is adjacent to the northeast and south-southwest, and a commercial site, multi-family residential development, and undeveloped or agricultural land are adjacent to the east-southeast beyond N 19th Street. The site of a former lumber mill is located beyond N 19th Street northeast of the Property. The Property is zoned Urban Industrial. It is owned by Northernwood LLC. A Phase I ESA completed December 15, 2020 identified the following RECs: 1. Historical aerial photographs and topographic maps show that the SPRR rail line has been present along the northwestern Property boundary since at least 1913. Soil near railroad lines may contain elevated concentrations of petroleum hydrocarbons, polycyclic aromatic hydrocarbons (PAHs), and heavy metals from exhaust and friction; therefore, the presence of an adjoining rail line is a REC for the Property. 2. Environmental database listings, historical aerial photographs, topographic maps,

19TH STREET PHILOMATH (Continued) **1027025727**

and Stantec's site reconnaissance identify two timber mills adjacent to the north and northwest of the Property in an inferred upgradient direction from the Property. Environmental database listings for the mills show the use and storage of reportable quantities of materials including diesel, dielectric fluid, saw guide oil, gasoline, Nuto H 46 (hydraulic oil), and used oil. While there is no record of a documented release at these facilities, the up-gradient location of the mills relative to the Property, scale of chemical storage, and longevity of the mill operations represent the material threat of a release that could impact the Property. The potential for releases from these facilities to occur and migrate to the Property represents a REC for the Property. A Phase II ESA Sampling and Analysis Plan has been submitted to EPA for review.

Start Date:	-
Redev Completition Date:	-
Completed Date:	-
Acres Cleaned Up:	-
Cleanup Funding:	-
Cleanup Funding Source:	-
Assessment Funding:	-
Assessment Funding Source:	-
Redevelopment Funding:	-
Redev. Funding Source:	-
Redev. Funding Entity Name:	-
Redevelopment Start Date:	-
Assessment Funding Entity:	-
Cleanup Funding Entity:	-
Grant Type:	Hazardous
Accomplishment Type:	-
Cooperative Agreement Number:	01J53201
Start Date:	-
Ownership Entity:	-
Completion Date:	-
Current Owner:	-
Cleanup Required:	U
Video Available:	-
Photo Available:	-
Institutional Controls Required:	-
IC Category Proprietary Controls:	-
IC Cat. Info. Devices:	-
IC Cat. Gov. Controls:	-
IC Cat. Enforcement Permit Tools:	-
IC in place date:	-
IC in place:	-
State/tribal program date:	-
State/tribal program ID:	-
Contaminant Found:	Not reported
Contaminant Cleanup:	Not reported
Media Affected:	Not reported
Media Cleanup:	Not reported
Num. of cleanup and re-dev. jobs:	-
Past use greenspace acreage:	-
Past use residential acreage:	9.32
Past use commercial acreage:	Not reported
Past use industrial acreage:	-
Future use greenspace acreage:	-
Future use residential acreage:	-

19TH STREET PHILOMATH (Continued) **1027025727**

Future use commercial acreage:	-
Future use industrial acreage:	-
Future Use: Multistory	-
Past Use: Multistory	-
Property Description:	-
Below Poverty Number:	Not reported
Below Poverty Percent:	Not reported
Meidan Income:	Not reported
Meidan Income Number:	Not reported
Meidan Income Percent:	Not reported
Vacant Housing Number:	Not reported
Vacant Housing Percent:	Not reported
Unemployed Number:	Not reported
Unemployed Percent:	Not reported
Name:	19TH STREET PHILOMATH
Address:	19TH STREET
Recipient name:	City of Corvallis
Grant type:	Assessment
Property Number:	1.261200025e+011
Parcel size:	9.3200000000000003
Latitude:	44.547244877239301
Longitude:	-123.35643826014601
Highlights:	The 9.32-acre Property is located outside of and adjacent to the northern city limits of Philomath, within the city's urban growth boundary. The Property is located between a Southern Pacific Railroad (SPRR) line to the northwest and N 19th Street to the southeast. The Property is comprised of undeveloped and former agricultural land. A small derelict wooden livestock loading feature is located on the southwest portion of the Property, indicating potential past use of the Property as range land. Historical aerial photographs dating back to 1936 indicate that portions of the Property were in agricultural use by that date. No indications of other historical land uses or development at the Property were identified. Two wood products mills are adjacent to the northern/northwestern Property boundary, beyond the SPRR rail line. Single family residential development is adjacent to the northeast and south-southwest, and a commercial site, multi-family residential development, and undeveloped or agricultural land are adjacent to the east-southeast beyond N 19th Street. The site of a former lumber mill is located beyond N 19th Street northeast of the Property. The Property is zoned Urban Industrial. It is owned by Northernwood LLC. A Phase I ESA completed December 15, 2020 identified the following RECs: 1. Historical aerial photographs and topographic maps show that the SPRR rail line has been present along the northwestern Property boundary since at least 1913. Soil near railroad lines may contain elevated concentrations of petroleum hydrocarbons, polycyclic aromatic hydrocarbons (PAHs), and heavy metals from exhaust and friction; therefore, the presence of an adjoining rail line is a REC for the Property. 2. Environmental database listings, historical aerial photographs, topographic maps, and Stantec's site reconnaissance identify two timber mills adjacent to the north and northwest of the Property in an inferred upgradient direction from the Property. Environmental database listings for the mills show the use and storage of reportable quantities of materials including diesel, dielectric fluid, saw guide oil, gasoline, Nuto H 46 (hydraulic oil), and used oil. While there is no record of a documented release at these facilities, the up-gradient location of

19TH STREET PHILOMATH (Continued) **1027025727**

the mills relative to the Property, scale of chemical storage, and longevity of the mill operations represent the material threat of a release that could impact the Property. The potential for releases from these facilities to occur and migrate to the Property represents a REC for the Property. A Phase II ESA Sampling and Analysis Plan has been submitted to EPA for review.

Start Date:	-
Redev Completition Date:	-
Completed Date:	-
Acres Cleaned Up:	-
Cleanup Funding:	-
Cleanup Funding Source:	-
Assessment Funding:	-
Assessment Funding Source:	-
Redevelopment Funding:	-
Redev. Funding Source:	-
Redev. Funding Entity Name:	-
Redevelopment Start Date:	-
Assessment Funding Entity:	-
Cleanup Funding Entity:	-
Grant Type:	Hazardous
Accomplishment Type:	-
Cooperative Agreement Number:	01J53201
Start Date:	-
Ownership Entity:	-
Completion Date:	-
Current Owner:	-
Cleanup Required:	U
Video Available:	-
Photo Available:	-
Institutional Controls Required:	-
IC Category Proprietary Controls:	-
IC Cat. Info. Devices:	-
IC Cat. Gov. Controls:	-
IC Cat. Enforcement Permit Tools:	-
IC in place date:	-
IC in place:	-
State/tribal program date:	-
State/tribal program ID:	-
Contaminant Found:	Not reported
Contaminant Cleanup:	Not reported
Media Affected:	Not reported
Media Cleanup:	Not reported
Num. of cleanup and re-dev. jobs:	-
Past use greenspace acreage:	-
Past use residential acreage:	9.32
Past use commercial acreage:	Not reported
Past use industrial acreage:	-
Future use greenspace acreage:	-
Future use residential acreage:	-
Future use commercial acreage:	-
Future use industrial acreage:	-
Future Use: Multistory	-
Past Use: Multistory	-
Property Description:	-
Below Poverty Number:	Not reported
Below Poverty Percent:	Not reported

19TH STREET PHILOMATH (Continued) **1027025727**

Meidan Income:	Not reported
Meidan Income Number:	Not reported
Meidan Income Percent:	Not reported
Vacant Housing Number:	Not reported
Vacant Housing Percent:	Not reported
Unemployed Number:	Not reported
Unemployed Percent:	Not reported

FINDS:
Registry ID: 110071090592

Click Here for FRS Facility Detail Report:

Environmental Interest/Information System:
The Assessment, Cleanup and Redevelopment Exchange System (ACRES) stores information reported by EPA Brownfields grant recipients on Brownfields properties assessed or cleaned up with grant funding, as well as information on Targeted Brownfields Assessments (TBA) performed by EPA Regions.

Click this hyperlink while viewing on your computer to access additional FINDS: detail in the EDR Site Report.

EE625 **CHRISTIAN, CHRIS** **OR LUST** **1006857928**
West **1320 NW 14TH ST** **FINDS** **N/A**
1/4-1/2 **CORVALLIS, OR 97330** **OR LUST HOT**
0.488 mi.
2576 ft. **Site 2 of 2 in cluster EE**

Actual:
234 ft.

Focus Map:
6

LUST:

Name:	HEATING OIL TANK
Address:	1320 NW 14TH ST
City,State,Zip:	CORVALLIS, OR 97330
Region:	Western Region
Facility ID:	02-01-5875
Cleanup Received Date:	05/10/2001
Cleanup Start Date:	05/03/2001
Cleanup Complete Date:	**07/18/2001**
Decode for Region:	**West Region**

FINDS:
Registry ID: 110014203744

Click Here for FRS Facility Detail Report:

Environmental Interest/Information System:
The Oregon Department of Environmental Quality (DEQ) is a regulatory agency tasked with protecting the quality of Oregon's environment. DEQ uses a combination of technical assistance, inspections, and permitting to help public and private facilities and citizens understand and comply with state and federal environmental regulations.

Click this hyperlink while viewing on your computer to access additional FINDS: detail in the EDR Site Report.

LUST HOT:

Log Number:	2/1/5875
Facility ID:	Not reported

CHRISTIAN, CHRIS (Continued) **1006857928**

Name: HEATING OIL TANK
Address: 1320 NW 14TH ST
City,State,Zip: CORVALLIS, OR 97330
URL: http://www.deq.state.or.us/Webdocs/Forms/Output/FPController.ashx?SourceId=02-01-5875&SourceIdType=12

626
WNW
1/4-1/2
0.492 mi.
2596 ft.

OSU MOTOR POOL **UST FINDER RELEASE** **1029087524**
606 SW 15TH **N/A**
CORVALLIS, OR 97331

Actual:
233 ft.

Focus Map:
12

UST FINDER RELEASE:

Object ID:	332618
Facility ID:	Not reported
Lust ID:	OR26-95-0324
Name:	OSU MOTOR POOL
Address:	606 SW 15TH
City,State,Zip:	CORVALLIS, OR 97331
Address Match Type:	StreetAddress
Reported Date:	1995/11/29 15:59:59+00
Status:	No Further Action
Substance:	Not reported
Population within 1500ft:	3010
Domestic Wells within 1500ft:	3
Land Use:	Developed, High Intensity
Within SPA:	Yes
SPA PWS Facility ID:	OR4100003_11797
SPA Water Type:	SW - SurRELEASEe Water
SPA Facility Type:	IN - Intake
SPA HUC12:	170900030609
Within WHPA:	No
WHPA PWS Facility ID:	Not reported
WHPA Water Type:	Not reported
WHPA Facility Type:	Not reported
WHPA HUC12:	Not reported
Within 100yr Floodplain:	No
Tribe:	Not reported
EPA Region:	10
NFA Letter 1:	Not reported
NFA Letter 2:	Not reported
NFA Letter 3:	Not reported
NFA Letter 4:	Not reported
Closed With Residual Contaminate:	Not reported
Coordinate Source:	Geocode
X Coord:	-123.27438
Y Coord:	44.5615900000001
Latitude:	44.56159
Longitude:	-123.274379999999

627
WSW
1/4-1/2
0.495 mi.
2613 ft.

HEATING OIL TANK
1210 NW 14TH ST
CORVALLIS, OR 97330

OR LUST
OR LUST HOT

S120413955
N/A

Actual:
234 ft.

Focus Map:
6

LUST:

Name:	HEATING OIL TANK
Address:	1210 NW 14TH ST
City,State,Zip:	CORVALLIS, OR 97330
Region:	Western Region
Facility ID:	02-17-0135
Cleanup Received Date:	02/15/2017
Cleanup Start Date:	Not reported
Cleanup Complete Date:	**Not reported**
Decode for Region:	**West Region**

LUST HOT:

Log Number:	02-17-0135
Facility ID:	Not reported
Name:	HEATING OIL TANK
Address:	1210 NW 14TH ST
City,State,Zip:	CORVALLIS, OR 97330
URL:	http://www.deq.state.or.us/Webdocs/Forms/Output/FPController.ashx?SourceId=02-17-0135&SourceIdType=12

628
North
1/2-1
0.508 mi.
2684 ft.

PHILOMATH FOREST PRODUCTS CO.
W PHILOMATH RD
PHILOMATH, OR 97370

OR ECSI
FINDS

1006857215
N/A

Actual:
289 ft.

Focus Map:
9

ECSI:

Name:	PHILOMATH FOREST PRODUCTS CO.
Address:	W PHILOMATH RD.
City,State,Zip:	PHILOMATH, OR 97370
State ID Number:	233
Brown ID:	0
Study Area:	False
Region ID:	3
Legislatve ID:	0
Investigation:	Suspect
FACA ID:	9088
Further Action:	258
Lat/Long (dms):	44 32 50.30 / -123 21 32.00
County Code:	2.00
Score Value:	Not reported
Cerclis ID:	Not reported
Township Coord.:	12.00
Township Zone:	S
Range Coord:	6.00
Range Zone:	W
Section Coord:	12
Qtr Section:	Not reported
Tax Lots:	100, 102, 200, 1500
Size:	71.4 acres
NPL:	False
Orphan:	False
Updated By:	GWISTAR

PHILOMATH FOREST PRODUCTS CO. (Continued) **1006857215**

Update Date: 06/12/2007
Created Date: 08/30/1988
Decode For RegionID: Western Region
Decode For BrownID: Not reported
Decode For Furtheract: Medium
Decode For Investstat: Suspect
Decode For Legislative: Not reported
Alias Name: WTD Industries

Hazardous Release:
Substance ID.: 121994
Haz Release ID: 382967
Qty Released: Unknown
Date Released: Unknown
Update Date: 08/30/1988
Update By: Not reported
Substance Code: ECD222
Substance Name: PETROLEUM
Substance Abbrev.: Not reported
Substance Category ID: 8533
Substance Category: Petroleum Related Releases for OSPIRG Report
Category Level: Not reported
Created By: Not reported
Created Date: 12/17/2002
Substance Category ID: 8533
Substance Category: Petroleum Related Releases for OSPIRG Report
Category Level: Not reported
Created By: Not reported
Created Date: 12/17/2002

Narrative:
NARR ID: 5729543
NARR Code: Contamination
Created By: Not reported
Created Date: 12/17/2002
Updated By: Not reported
Updated Date: 12/17/2002
Decode for NarcdID: Contamination
NARR Comments: An investigation in response to a spill report revealed that yard runoff was contributing to a pollution problem in Newton (Greasy) Creek.

NARR ID: 5729544
NARR Code: Hazardous Substance/Waste Types
Created By: Not reported
Created Date: 12/17/2002
Updated By: GWISTAR
Updated Date: 09/03/2004
Decode for NarcdID: Hazardous Substance/Waste Types
NARR Comments: petroleum; possibly also pentachlorophenol.

NARR ID: 5729545
NARR Code: Manner of Release
Created By: Not reported
Created Date: 12/17/2002
Updated By: Not reported
Updated Date: 12/17/2002
Decode for NarcdID: Manner of Release

PHILOMATH FOREST PRODUCTS CO. (Continued) **1006857215**

NARR Comments: Spill at an unknown time.

NARR ID: 5729546
NARR Code: Site Ownership
Created By: Not reported
Created Date: 12/17/2002
Updated By: GWISTAR
Updated Date: 09/03/2004
Decode for NarcdID: Site Ownership
NARR Comments: 1) Tax Lot 100, Acres 23.11, Township 12S, Range 6W, Sec 12 Account #179790. 2) Tax Lot 102, Acres 3.82, Township 12S, Range 6W, Sec 12 Account #235212. 3) Tax Lot 200, Acres 15.30, Township 12S, Range 6W, Sec 12 Account #179808. 4) Tax Lot 1500, Acres 29.46, Township 12S, Range 6W, Sec 12 Account #179998. 1), 2), and 3) on Green Road; 4) on Country Road #46. All 4 above lots owned by Philomath Forest Products Company and in same section.

NARR ID: 5729547
NARR Code: Pathways Other Hazards
Created By: Not reported
Created Date: 12/17/2002
Updated By: Not reported
Updated Date: 12/17/2002
Decode for NarcdID: Pathways & Other Hazards
NARR Comments: Surface water, soil.

NARR ID: 5729548
NARR Code: Remedial Action
Created By: Not reported
Created Date: 12/17/2002
Updated By: Not reported
Updated Date: 12/17/2002
Decode for NarcdID: Remedial Action
NARR Comments: Sufficient info not available

Administrative Action:
Action ID: 9508
Region: Not reported
Complete Date: 02/11/1994
Rank Value: 0
Cleanup Flag: False
Created Date: 12/17/2002
Decode for AgencyID: Department of Environmental Quality
Decode for RegionID: Not reported
Category: Remedial Action
Action Code Flag: False
Action: Site Screening recommended (EV)
Further Action: Medium
Comments: Not reported

Action ID: 9424
Region: Not reported
Complete Date: Not reported
Rank Value: 0
Cleanup Flag: False
Created Date: 12/17/2002
Decode for AgencyID: Department of Environmental Quality
Decode for RegionID: Not reported

PHILOMATH FOREST PRODUCTS CO. (Continued) **1006857215**

Category: Administrative Action
Action Code Flag: False
Action: Site added to database
Further Action: Not reported
Comments: Not reported

Operations:
Operation Id: 131651
Operation Status: Active
Common Name: Philomath Forest Products Co.
Yrs of Operation: Not reported
Comments: Manufacturer of wood products See Other Info. Section for legal description of property.
Updated Date: 03/20/1995
Updated By: jxh
Decode for OpstatID: Active
Operations SIC Id: 195419
SIC Code: 2421
Created By: Not reported
Created Date: 12/17/2002

FINDS:
Registry ID: 110014196379

Click Here for FRS Facility Detail Report:

Environmental Interest/Information System:
The Oregon Department of Environmental Quality (DEQ) is a regulatory agency tasked with protecting the quality of Oregon's environment. DEQ uses a combination of technical assistance, inspections, and permitting to help public and private facilities and citizens understand and comply with state and federal environmental regulations.

Click this hyperlink while viewing on your computer to access additional FINDS: detail in the EDR Site Report.

---

629 South 1/2-1 0.515 mi. 2719 ft.

PHILOMATH MILL SITE
1701 CHAPEL DRIVE
PHILOMATH, OR 97370

OR ECSI S123272136
OR VCP N/A

Actual: 267 ft.

Focus Map: 14

ECSI:
Name: PHILOMATH MILL SITE
Address: 1701 CHAPEL DRIVE
City,State,Zip: PHILOMATH, OR 97370
State ID Number: 6296
Brown ID: 0
Study Area: False
Region ID: 3
Legislatve ID: 0
Investigation: Suspect
FACA ID: 152645
Further Action: 260
Lat/Long (dms): 44 31 56.00 / -123 21 45.00
County Code: 2.00
Score Value: Not reported
Cerclis ID: Not reported

PHILOMATH MILL SITE (Continued) **S123272136**

Township Coord.: 12.00
Township Zone: S
Range Coord: 6.00
Range Zone: W
Section Coord: 13
Qtr Section: Not reported
Tax Lots: 600A2,5200
Size: 29.5 acres
NPL: False
Orphan: False
Updated By: JGOMORI
Update Date: 07/10/2023
Created Date: 10/22/2018
Decode For RegionID: Western Region
Decode For BrownID: Not reported
Decode For Furtheract: Low
Decode For Investstat: Suspect
Decode For Legislative: Not reported
Alias Name: Hoban Lumber Company
Alias Name: WTD Industries
Alias Name: Tree Source
Alias Name: Philomath Forest Products Company

Narrative:
NARR ID: 5757268
NARR Code: Contamination
Created By: JCLAUSS
Created Date: 10/22/2018
Updated By: JCLAUSS
Updated Date: 10/22/2018
Decode for NarcdID: Contamination
NARR Comments: Drainage Ditch area: Soil-Generic Diesel/Heating Oil, Arsenic Mill B/Log Loading Area: Soil-Arsenic Log Ponds Area: Soil-Diesel, Residual Oil, Arsenic; Groundwater-Diesel, Residual range organics & dissolved metals.

NARR ID: 5757269
NARR Code: 1922
Created By: JCLAUSS
Created Date: 10/22/2018
Updated By: ACHAVEZ
Updated Date: 03/29/2021
Decode for NarcdID: Current Site Summary Statement
NARR Comments: Former sawmill facility, including two large log ponds and a refueling area that occupied approx. 30 acres. The mill operated under various names (Hobin Mill, Quad Mill, etc.) between 1955 and 1998. The two log ponds were reportedly filled with wood waste and rock during the 1980s. In 1989 a notice of non-compliance was filed by DEQ due to an off-white gelatinous discharge coming from the site log ponds and filling both drainage ditches along Chapel Drive. In 2018, petroleum hydrocarbons were found in subsurface soils above DEQ s allowable risk-based concentrations (RBCs) for the proposed use of the property as a residential development. In 2020, methane gas was identified in a few locations across the property above its lower explosive limit (LEL) of 5%. Also in 2020, residential development and occupancy for the Millpond Crossing subdivision began along the western edge of the site. Due to unknown environmental conditions and residential use of the site, further investigation is required.

PHILOMATH MILL SITE (Continued) **S123272136**

Administrative Action:
Action ID: 9424
Region: Not reported
Complete Date: 10/22/2018
Rank Value: Not reported
Cleanup Flag: False
Created Date: 10/22/2018
Decode for AgencyID: Department of Environmental Quality
Decode for RegionID: Not reported
Category: Administrative Action
Action Code Flag: False
Action: Site added to database
Further Action: Not reported
Comments: Not reported

Action ID: 9506
Region: Western Region
Complete Date: Not reported
Rank Value: Not reported
Cleanup Flag: False
Created Date: 10/22/2018
Decode for AgencyID: Department of Environmental Quality
Decode for RegionID: Western Region
Category: Remedial Action
Action Code Flag: False
Action: Site Investigation recommended (SI)
Further Action: Low
Comments: Not reported

Action ID: 9433
Region: Western Region
Complete Date: Not reported
Rank Value: Not reported
Cleanup Flag: False
Created Date: 03/04/2019
Decode for AgencyID: Department of Environmental Quality
Decode for RegionID: Western Region
Category: Remedial Action
Action Code Flag: False
Action: INDEPENDENT CLEANUP
Further Action: 0
Comments: Not reported

VCS:
Name: PHILOMATH MILL SITE
Address: 1701 CHAPEL DRIVE
City,State,Zip: PHILOMATH, OR 97370
ECS Site ID: 6296
Facility Size: 29.5 acres
Action: Site Investigation recommended (SI)
Start Date: 10/22/2018
End Date: Not reported
Program: VCP
Latitude: 44.5324
Longitude: -123.3627
Primary Action Flag: False

PHILOMATH MILL SITE (Continued) **S123272136**

Investigation Code: SUS

Name: PHILOMATH MILL SITE
Address: 1701 CHAPEL DRIVE
City,State,Zip: PHILOMATH, OR 97370
ECS Site ID: 6296
Facility Size: 29.5 acres
Action: INDEPENDENT CLEANUP
Start Date: 11/05/2018
End Date: Not reported
Program: VCP
Latitude: 44.5324
Longitude: -123.3627
Primary Action Flag: True
Investigation Code: SUS

630
ESE
1/2-1
0.531 mi.
2805 ft.

HEWLETT PACKARD CORVALLIS DIVISION **OR ECSI** **S104303968**
1020 NE CIRCLE BLVD. **N/A**
CORVALLIS, OR 97330

Actual:
224 ft.

Focus Map:
4

ECSI:
Name: HEWLETT PACKARD CORVALLIS DIVISION
Address: 1020 NE CIRCLE BLVD.
City,State,Zip: CORVALLIS, OR 97330
State ID Number: 53
Brown ID: 0
Study Area: False
Region ID: 3
Legislatve ID: 832
Investigation: Suspect
FACA ID: 484
Further Action: 260
Lat/Long (dms): 44 35 7.00 / -123 14 36.00
County Code: 2.00
Score Value: Not reported
Cerclis ID: 081182180
Township Coord.: 11.00
Township Zone: S
Range Coord: 5.00
Range Zone: W
Section Coord: 26
Qtr Section: Not reported
Tax Lots: 1202
Size: 119.7 acres
NPL: False
Orphan: False
Updated By: DHANSON
Update Date: 09/10/2020
Created Date: 04/22/1988
Decode For RegionID: Western Region
Decode For BrownID: Not reported
Decode For Furtheract: Low
Decode For Investstat: Suspect
Decode For Legislative: Owner, operator or other party under state or federal authority
Alias Name: Hewlett-Packard HF Acid UST

HEWLETT PACKARD CORVALLIS DIVISION (Continued) **S104303968**

Narrative:

NARR ID: 5730406
NARR Code: Contamination
Created By: Not reported
Created Date: 12/17/2002
Updated By: SSADOFS
Updated Date: 04/29/2011
Decode for NarcdID: Contamination
NARR Comments: (6/27/94 KPD/SRS) In August 1982, approximately 900-1000 gallons of 2-5% waste hydrofluoric acid solution leaked from an underground storage tank at the facility. H-P installed a groundwater recovery well adjacent to the release site, and sampled the groundwater for fluoride (as F). Fluoride was first detected in February 1983, when groundwater rose into the release area. The maximum concentration was 0.5 ppm. By comparison, the Oregon Willamette Basin Standard for surface water fluoride is 1.0 ppm. Groundwater recovery was halted in May 1984, after fluoride levels had dropped to non-detect. H-P removed the storage tank in July 1987 as part of RCRA closure activities. (4/29/11 SJS/SAS) Over several weeks or months in early 2011, 220 gallons of Nalco 8338 in 200,000 gallons of water was released from underground lines. Nalco 8338 contains sodium nitrite, sodium hydroxide, and sodium tolytriazole.

NARR ID: 5730407
NARR Code: Data Sources
Created By: Not reported
Created Date: 12/17/2002
Updated By: Not reported
Updated Date: 12/17/2002
Decode for NarcdID: Data Sources
NARR Comments: 1) EPA Preliminary Assessment/Site Inspection reports. 2) DEQ RCRA inspection reports. 3) Correspondence FROM owner and/or operator. 4) Laboratory reports.

NARR ID: 5730408
NARR Code: Hazardous Substance/Waste Types
Created By: Not reported
Created Date: 12/17/2002
Updated By: Not reported
Updated Date: 12/17/2002
Decode for NarcdID: Hazardous Substance/Waste Types
NARR Comments: hydrofluoric acid

NARR ID: 5730409
NARR Code: Manner of Release
Created By: Not reported
Created Date: 12/17/2002
Updated By: Not reported
Updated Date: 12/17/2002
Decode for NarcdID: Manner of Release
NARR Comments: Leaking underground storage tank; leak occurred between 8/2 and 8/9/82.

NARR ID: 5730410
NARR Code: Pathways Other Hazards
Created By: Not reported
Created Date: 12/17/2002

HEWLETT PACKARD CORVALLIS DIVISION (Continued) **S104303968**

Updated By: DHANSON
Updated Date: 09/10/2020
Decode for NarcdID: Pathways & Other Hazards
NARR Comments: Stewart Lake is located on-site, and the Willamette River is a quarter of a mile away. The surrounding area is largely agricultural, with a few farmhouses. Groundwater fluctuates to within eight feet of the surface and is used for irrigation and residential drinking water. Not reported

NARR ID: 5730411
NARR Code: Remedial Action
Created By: Not reported
Created Date: 12/17/2002
Updated By: Not reported
Updated Date: 12/17/2002
Decode for NarcdID: Remedial Action
NARR Comments: (6/27/94 KPD/SRS) After an initial review, DEQ's Site Assessment Program recommended that the site be placed on the Confirmed Release List. Site Assessment was concerned because soils had never been sampled for fluorides. The Site Response Section has determined, however, that the primary threat from the release would have been the low pH of the acid, not the fluoride. Since the acid has likely long since neutralized, and since no other releases of hazardous substances are known to have occurred at the site, SRS recommends that no further action be taken at the site at this time.

Administrative Action:
Action ID: 9443
Region: Western Region
Complete Date: 06/27/1994
Rank Value: 0
Cleanup Flag: False
Created Date: 12/17/2002
Decode for AgencyID: Department of Environmental Quality
Decode for RegionID: Western Region
Category: Remedial Action
Action Code Flag: False
Action: NO FURTHER STATE ACTION REQUIRED
Further Action: 0
Comments: Not reported

Action ID: 9451
Region: Not reported
Complete Date: 03/29/1994
Rank Value: 0
Cleanup Flag: False
Created Date: 12/17/2002
Decode for AgencyID: Not reported
Decode for RegionID: Not reported
Category: Listing Action
Action Code Flag: False
Action: Owner/operator comments received on listing notification
Further Action: Not reported
Comments: Not reported

Action ID: 9465
Region: Headquarters
Complete Date: 02/10/1994

HEWLETT PACKARD CORVALLIS DIVISION (Continued) **S104303968**

Rank Value: 0
Cleanup Flag: False
Created Date: 12/17/2002
Decode for AgencyID: Department of Environmental Quality
Decode for RegionID: Headquarters
Category: Listing Action
Action Code Flag: False
Action: Facility proposed for Confirmed Release List
Further Action: Not reported
Comments: Not reported

Action ID: 9437
Region: Headquarters
Complete Date: 08/27/1992
Rank Value: 0
Cleanup Flag: False
Created Date: 12/17/2002
Decode for AgencyID: Department of Environmental Quality
Decode for RegionID: Headquarters
Category: Listing Action
Action Code Flag: False
Action: Listing Review completed
Further Action: Not reported
Comments: Not reported

Action ID: 9498
Region: Headquarters
Complete Date: 08/28/1992
Rank Value: 0
Cleanup Flag: False
Created Date: 12/17/2002
Decode for AgencyID: Department of Environmental Quality
Decode for RegionID: Headquarters
Category: Listing Action
Action Code Flag: False
Action: Proposal for Confirmed Release List recommended
Further Action: Not reported
Comments: Not reported

Action ID: 9468
Region: Not reported
Complete Date: 12/06/1984
Rank Value: 0
Cleanup Flag: False
Created Date: 12/17/2002
Decode for AgencyID: Environmental Protection Agency
Decode for RegionID: Not reported
Category: EPA Led Action
Action Code Flag: False
Action: EPA PA1/SI1
Further Action: Not reported
Comments: Not reported

Action ID: 9445
Region: Headquarters
Complete Date: Not reported
Rank Value: 0

HEWLETT PACKARD CORVALLIS DIVISION (Continued) **S104303968**

Cleanup Flag: False
Created Date: 12/17/2002
Decode for AgencyID: Department of Environmental Quality
Decode for RegionID: Headquarters
Category: Listing Action
Action Code Flag: False
Action: Responsible party notified re 11/88 Inventory listing
Further Action: Not reported
Comments: Not reported

Action ID: 9425
Region: Headquarters
Complete Date: 08/27/1992
Rank Value: 0
Cleanup Flag: False
Created Date: 12/17/2002
Decode for AgencyID: Department of Environmental Quality
Decode for RegionID: Headquarters
Category: Remedial Action
Action Code Flag: False
Action: SITE EVALUATION
Further Action: Not reported
Comments: Not reported

Action ID: 9448
Region: Headquarters
Complete Date: 06/25/1994
Rank Value: 0
Cleanup Flag: False
Created Date: 12/17/2002
Decode for AgencyID: Department of Environmental Quality
Decode for RegionID: Headquarters
Category: Listing Action
Action Code Flag: False
Action: Review for final listing
Further Action: Not reported
Comments: Not reported

Action ID: 9427
Region: Headquarters
Complete Date: 06/26/1994
Rank Value: 0
Cleanup Flag: False
Created Date: 12/17/2002
Decode for AgencyID: Department of Environmental Quality
Decode for RegionID: Headquarters
Category: Listing Action
Action Code Flag: False
Action: Excluded from confirmed release definition
Further Action: Not reported
Comments: Not reported

Action ID: 9514
Region: Not reported
Complete Date: 08/01/1994
Rank Value: 0
Cleanup Flag: False

HEWLETT PACKARD CORVALLIS DIVISION (Continued) **S104303968**

Created Date: 12/17/2002
Decode for AgencyID: Environmental Protection Agency
Decode for RegionID: Not reported
Category: EPA Led Action
Action Code Flag: False
Action: EPA Site Inspection Prioritization
Further Action: Not reported
Comments: Not reported

Action ID: 9424
Region: Headquarters
Complete Date: Not reported
Rank Value: 0
Cleanup Flag: False
Created Date: 12/17/2002
Decode for AgencyID: Department of Environmental Quality
Decode for RegionID: Headquarters
Category: Administrative Action
Action Code Flag: False
Action: Site added to database
Further Action: Not reported
Comments: Not reported

Action ID: 9444
Region: Not reported
Complete Date: 12/06/1984
Rank Value: 0
Cleanup Flag: False
Created Date: 12/17/2002
Decode for AgencyID: Environmental Protection Agency
Decode for RegionID: Not reported
Category: EPA Led Action
Action Code Flag: False
Action: No Further Remedial Action Planned under Federal program
Further Action: Not reported
Comments: Not reported

Action ID: 9505
Region: Western Region
Complete Date: 04/29/2011
Rank Value: Not reported
Cleanup Flag: False
Created Date: 04/29/2011
Decode for AgencyID: Department of Environmental Quality
Decode for RegionID: Western Region
Category: Remedial Action
Action Code Flag: False
Action: Site Confirmatory Sampling recommended
Further Action: Low
Comments: Not reported

Action ID: 9421
Region: Not reported
Complete Date: Not reported
Rank Value: 0
Cleanup Flag: False
Created Date: 12/17/2002

HEWLETT PACKARD CORVALLIS DIVISION (Continued) **S104303968**

Decode for AgencyID: Environmental Protection Agency
Decode for RegionID: Not reported
Category: EPA Led Action
Action Code Flag: False
Action: Site added to CERCLIS
Further Action: Not reported
Comments: Not reported

Operations:
Operation Id: 131456
Operation Status: Active
Common Name: Hewlett-Packard
Yrs of Operation: 1977 to present
Comments: Electronic equipment and semiconductor manufacturer
Updated Date: 07/23/1996
Updated By: kpd
Decode for OpstatID: Active
Operations SIC Id: 195564
SIC Code: 3674
Created By: Not reported
Created Date: 12/17/2002
Operations SIC Id: 195565
SIC Code: 3575
Created By: Not reported
Created Date: 12/17/2002
Operations SIC Id: 195566
SIC Code: 3578
Created By: Not reported
Created Date: 12/17/2002

631
NNW
1/2-1
0.585 mi.
3087 ft.

LUPINE MEADOWS
12S/6W/S1
PHILOMATH, OR 97370

OR ECSI **S107421140**
N/A

Actual:
292 ft.

Focus Map:
9

ECSI:
Name: LUPINE MEADOWS
Address: 12S/6W/S1
City,State,Zip: PHILOMATH, OR 97370
State ID Number: 4499
Brown ID: 0
Study Area: False
Region ID: 3
Legislatve ID: 0
Investigation: No Further Action
FACA ID: 89824
Further Action: 0
Lat/Long (dms): 44 32 56.40 / -123 21 19.10
County Code: 2.00
Score Value: Not reported
Cerclis ID: Not reported
Township Coord.: 12.00
Township Zone: S
Range Coord: 6.00
Range Zone: W
Section Coord: 1
Qtr Section: Not reported

LUPINE MEADOWS (Continued) **S107421140**

Tax Lots: 100
Size: 58.42 acres
NPL: False
Orphan: False
Updated By: GWISTAR
Update Date: 09/01/2005
Created Date: 08/22/2005
Decode For RegionID: Western Region
Decode For BrownID: Not reported
Decode For Furtheract: Not reported
Decode For Investstat: No Further Action
Decode For Legislative: Not reported

Narrative:
NARR ID: 5747089
NARR Code: General Site Description
Created By: MENGLIS
Created Date: 08/22/2005
Updated By: MENGLIS
Updated Date: 08/22/2005
Decode for NarcdID: General Site Description
NARR Comments: The subject property consists of a parcel of vacant land located on the east side of North 19th Street, between West Hills Road and the UPRR line, in the northeastern portion of Philomath. The property is currently located outside city limits for the City of Philomath, but inside the City s urban growth boundary.

NARR ID: 5747091
NARR Code: Land Use (Current/Reasonably Likely)
Created By: MENGLIS
Created Date: 08/22/2005
Updated By: MENGLIS
Updated Date: 08/22/2005
Decode for NarcdID: Land Use (Current/Reasonably Likely)
NARR Comments: Farm/Range Land

NARR ID: 5747088
NARR Code: Remedial Action
Created By: MENGLIS
Created Date: 08/22/2005
Updated By: MENGLIS
Updated Date: 08/22/2005
Decode for NarcdID: Remedial Action
NARR Comments: (8/15/05 SAN/SAS) Relatively small-scale extraction of basaltic rock was conducted on the north end of the property during the 1950 s and 1960 s. No evidence of any persistent, adverse environmental impact from this activity was noted in the June 29, 2005 OMNICON Phase I ESA. Unless new or undisclosed information becomes available, no further action in the cleanup program is required at this site.

Administrative Action:
Action ID: 9424
Region: Not reported
Complete Date: 08/22/2005
Rank Value: Not reported
Cleanup Flag: False
Created Date: 08/22/2005
Decode for AgencyID: Department of Environmental Quality

LUPINE MEADOWS (Continued) **S107421140**

Decode for RegionID: Not reported
Category: Administrative Action
Action Code Flag: False
Action: Site added to database
Further Action: Not reported
Comments: Not reported

Action ID: 9425
Region: Western Region
Complete Date: 08/15/2005
Rank Value: Not reported
Cleanup Flag: False
Created Date: 08/22/2005
Decode for AgencyID: Department of Environmental Quality
Decode for RegionID: Western Region
Category: Remedial Action
Action Code Flag: False
Action: SITE EVALUATION
Further Action: 0
Comments: Not reported

Action ID: 9427
Region: Western Region
Complete Date: 08/15/2005
Rank Value: Not reported
Cleanup Flag: False
Created Date: 08/22/2005
Decode for AgencyID: Department of Environmental Quality
Decode for RegionID: Western Region
Category: Listing Action
Action Code Flag: False
Action: Excluded from confirmed release definition
Further Action: 0
Comments: Not reported

Action ID: 9443
Region: Western Region
Complete Date: 08/15/2005
Rank Value: Not reported
Cleanup Flag: False
Created Date: 08/22/2005
Decode for AgencyID: Department of Environmental Quality
Decode for RegionID: Western Region
Category: Remedial Action
Action Code Flag: False
Action: NO FURTHER STATE ACTION REQUIRED
Further Action: 0
Comments: Not reported

632 WNW 1/2-1 0.644 mi. 3401 ft. **COLLEGE CLEANERS**
1603 NW MONROE AVE
CORVALLIS, OR 97330

OR ECSI 1000473546
OR UST N/A
OR DRYCLEANERS

Actual: 238 ft.

Focus Map: 6

ECSI:

Name:	COLLEGE CLEANERS
Address:	1603 NW MONROE AVE.
City,State,Zip:	CORVALLIS, OR 97330
State ID Number:	3983
Brown ID:	0
Study Area:	False
Region ID:	3
Legislatve ID:	833
Investigation:	Suspect
FACA ID:	2387
Further Action:	258
Lat/Long (dms):	44 34 4.40 / -123 16 27.50
County Code:	2.00
Score Value:	Not reported
Cerclis ID:	Not reported
Township Coord.:	11.00
Township Zone:	S
Range Coord:	5.00
Range Zone:	W
Section Coord:	34
Qtr Section:	Not reported
Tax Lots:	Not reported
Size:	Not reported
NPL:	False
Orphan:	False
Updated By:	MFRISTE
Update Date:	08/08/2018
Created Date:	09/25/2003
Decode For RegionID:	Western Region
Decode For BrownID:	Not reported
Decode For Furtheract:	Medium
Decode For Investstat:	Suspect
Decode For Legislative:	Dry Cleaner Environmental Response Account

Hazardous Release:

Substance ID.:	121124
Haz Release ID:	386079
Qty Released:	Not reported
Date Released:	Not reported
Update Date:	09/25/2003
Update By:	MENGLIS
Substance Code:	156-59-2
Substance Name:	DICHLOROETHYLENE,1,2-CIS-
Substance Abbrev.:	Not reported
Substance Category ID:	8513
Substance Category:	Volatiles
Category Level:	Not reported
Created By:	Not reported
Created Date:	12/17/2002
Substance Category ID:	8513
Substance Category:	Volatiles
Category Level:	Not reported
Created By:	Not reported

COLLEGE CLEANERS (Continued) **1000473546**

Created Date: 12/17/2002
Substance Alias ID: 317200
Sub Alias Name: ACETYLENE DICHLORIDE,CIS-
Substance Alias ID: 317201
Sub Alias Name: DICHLOROETHENE,CIS-
Substance Alias ID: 317202
Sub Alias Name: DICHLOROETHYLENE,CIS-
Substance Alias ID: 317203
Sub Alias Name: DICHLOROETHENE,1,2-CIS-
Sampling Result ID: 347517
Feature Id: 0
Hazard Release Id: 386079
Medium: 703
Substance Abbrev.: 0
Unit Code: 110
Observation: False
Owner Operator: False
Lab Data: True
Sample Depth: Not reported
Start Date: Not reported
End Date: Not reported
Min Concentration: Not reported
Max Concentration: .02
Sample Comment: ND - 0.022 mg/kg
Last Update By: MENGLIS
Update Date: 09/25/2003
Decode for MediumID: Soil
Sampling Result ID: 347525
Feature Id: 0
Hazard Release Id: 386079
Medium: 698
Substance Abbrev.: 0
Unit Code: 63
Observation: False
Owner Operator: False
Lab Data: True
Sample Depth: Not reported
Start Date: Not reported
End Date: Not reported
Min Concentration: 4.60
Max Concentration: 260.00
Sample Comment: 4.6 - 260 g/L
Last Update By: MENGLIS
Update Date: 09/25/2003
Decode for MediumID: Groundwater

Substance ID.: 120781
Haz Release ID: 386080
Qty Released: Not reported
Date Released: Not reported
Update Date: 09/25/2003
Update By: MENGLIS
Substance Code: 100-41-4
Substance Name: ETHYLBENZENE
Substance Abbrev.: Not reported
Substance Category ID: 8515
Substance Category: Volatiles

COLLEGE CLEANERS (Continued) **1000473546**

Category Level: Not reported
Created By: Not reported
Created Date: 12/17/2002
Substance Category ID: 8515
Substance Category: Volatiles
Category Level: Not reported
Created By: Not reported
Created Date: 12/17/2002
Substance Alias ID: 316146
Sub Alias Name: ETHYLBENZOL
Substance Alias ID: 316147
Sub Alias Name: PHENYLETHANE
Sampling Result ID: 347518
Feature Id: 0
Hazard Release Id: 386080
Medium: 703
Substance Abbrev.: 0
Unit Code: 110
Observation: False
Owner Operator: False
Lab Data: True
Sample Depth: Not reported
Start Date: Not reported
End Date: Not reported
Min Concentration: Not reported
Max Concentration: .31
Sample Comment: ND - 0.31 mg/kg
Last Update By: MENGLIS
Update Date: 09/25/2003
Decode for MediumID: Soil
Sampling Result ID: 347526
Feature Id: 0
Hazard Release Id: 386080
Medium: 698
Substance Abbrev.: 0
Unit Code: 63
Observation: False
Owner Operator: False
Lab Data: True
Sample Depth: Not reported
Start Date: Not reported
End Date: Not reported
Min Concentration: Not reported
Max Concentration: 5.30
Sample Comment: ND - 5.30 g/L
Last Update By: MENGLIS
Update Date: 09/25/2003
Decode for MediumID: Groundwater

Substance ID.: 121051
Haz Release ID: 386081
Qty Released: Not reported
Date Released: Not reported
Update Date: 09/25/2003
Update By: MENGLIS
Substance Code: 1330-20-7
Substance Name: XYLENEs

COLLEGE CLEANERS (Continued) **1000473546**

Substance Abbrev.: Not reported
Substance Category ID: 8526
Substance Category: Volatiles
Category Level: Not reported
Created By: Not reported
Created Date: 12/17/2002
Substance Category ID: 8526
Substance Category: Volatiles
Category Level: Not reported
Created By: Not reported
Created Date: 12/17/2002
Substance Alias ID: 317017
Sub Alias Name: DIMETHYLBENZENEs
Substance Alias ID: 317018
Sub Alias Name: XYLOLs
Sampling Result ID: 347523
Feature Id: 0
Hazard Release Id: 386081
Medium: 703
Substance Abbrev.: 0
Unit Code: 110
Observation: False
Owner Operator: False
Lab Data: True
Sample Depth: Not reported
Start Date: Not reported
End Date: Not reported
Min Concentration: Not reported
Max Concentration: .84
Sample Comment: ND - 0.84 mg/kg
Last Update By: MENGLIS
Update Date: 09/25/2003
Decode for MediumID: Soil
Sampling Result ID: 347527
Feature Id: 0
Hazard Release Id: 386081
Medium: 703
Substance Abbrev.: 0
Unit Code: 63
Observation: False
Owner Operator: False
Lab Data: True
Sample Depth: Not reported
Start Date: Not reported
End Date: Not reported
Min Concentration: Not reported
Max Concentration: 7.00
Sample Comment: ND - 7.0 g/L
Last Update By: MENGLIS
Update Date: 09/25/2003
Decode for MediumID: Soil

Substance ID.: 121912
Haz Release ID: 386082
Qty Released: Not reported
Date Released: Not reported
Update Date: 09/25/2003

COLLEGE CLEANERS (Continued) **1000473546**

Update By: MENGLIS
Substance Code: 95-63-6
Substance Name: TRIMETHYLBENZENE,1,2,4-
Substance Abbrev.: Not reported
Substance Alias ID: 317959
Sub Alias Name: BENZENE,1,2,5-TRIMETHYL-
Substance Alias ID: 317960
Sub Alias Name: CUMENE,psi-
Substance Alias ID: 317961
Sub Alias Name: PSEUDOCUMENE
Substance Alias ID: 317962
Sub Alias Name: PSEUDOCUMOL
Substance Alias ID: 317963
Sub Alias Name: TRIMETHYLBENZENE,asym-
Sampling Result ID: 347521
Feature Id: 0
Hazard Release Id: 386082
Medium: 703
Substance Abbrev.: 0
Unit Code: 110
Observation: False
Owner Operator: False
Lab Data: True
Sample Depth: Not reported
Start Date: Not reported
End Date: Not reported
Min Concentration: Not reported
Max Concentration: 6.40
Sample Comment: ND - 6.4 mg/kg
Last Update By: MENGLIS
Update Date: 09/25/2003
Decode for MediumID: Soil
Sampling Result ID: 347529
Feature Id: 0
Hazard Release Id: 386082
Medium: 698
Substance Abbrev.: 0
Unit Code: 63
Observation: False
Owner Operator: False
Lab Data: True
Sample Depth: Not reported
Start Date: Not reported
End Date: Not reported
Min Concentration: Not reported
Max Concentration: 120.00
Sample Comment: ND - 120 g/L
Last Update By: MENGLIS
Update Date: 09/25/2003
Decode for MediumID: Groundwater

Substance ID.: 120878
Haz Release ID: 386083
Qty Released: Not reported
Date Released: Not reported
Update Date: 09/25/2003
Update By: MENGLIS

COLLEGE CLEANERS (Continued) **1000473546**

Substance Code: 108-67-8
Substance Name: TRIMETHYLBENZENE,1,3,5-
Substance Abbrev.: Not reported
Substance Alias ID: 316454
Sub Alias Name: BENZENE,1,3,5-TRIMETHYL-
Substance Alias ID: 316455
Sub Alias Name: MESITYLENE
Substance Alias ID: 316456
Sub Alias Name: TRIMENTHYLBENZENE,sym-
Substance Alias ID: 316457
Sub Alias Name: TRIMETHYLBENZOL
Sampling Result ID: 347522
Feature Id: 0
Hazard Release Id: 386083
Medium: 703
Substance Abbrev.: 0
Unit Code: 110
Observation: False
Owner Operator: False
Lab Data: True
Sample Depth: Not reported
Start Date: Not reported
End Date: Not reported
Min Concentration: Not reported
Max Concentration: 19.00
Sample Comment: ND - 19 mg/kg
Last Update By: MENGLIS
Update Date: 09/25/2003
Decode for MediumID: Soil
Sampling Result ID: 347530
Feature Id: 0
Hazard Release Id: 386083
Medium: 698
Substance Abbrev.: 0
Unit Code: 63
Observation: False
Owner Operator: False
Lab Data: True
Sample Depth: Not reported
Start Date: Not reported
End Date: Not reported
Min Concentration: Not reported
Max Concentration: 29.00
Sample Comment: ND - 29 g/L
Last Update By: MENGLIS
Update Date: 09/25/2003
Decode for MediumID: Groundwater

Substance ID.: 121939
Haz Release ID: 386084
Qty Released: Not reported
Date Released: Not reported
Update Date: 09/25/2003
Update By: MENGLIS
Substance Code: 98-06-6
Substance Name: BUTYLBENZENE,tert-
Substance Abbrev.: Not reported

COLLEGE CLEANERS (Continued) **1000473546**

Substance Alias ID: 318057
Sub Alias Name: BENZENE,tert-BUTYL-
Substance Alias ID: 318058
Sub Alias Name: DIMETHYLETHYL)BENZENE,(1,1-
Substance Alias ID: 318059
Sub Alias Name: METHYL-2-PHENYLPROPANE,2-
Substance Alias ID: 318060
Sub Alias Name: PSEUDOBUTYLBENZENE
Substance Alias ID: 318061
Sub Alias Name: TRIMETHYLPHENYLMETHANE
Sampling Result ID: 347516
Feature Id: 0
Hazard Release Id: 386084
Medium: 703
Substance Abbrev.: 0
Unit Code: 110
Observation: False
Owner Operator: False
Lab Data: True
Sample Depth: Not reported
Start Date: Not reported
End Date: Not reported
Min Concentration: Not reported
Max Concentration: .02
Sample Comment: ND - 0.018 mg/kg
Last Update By: MENGLIS
Update Date: 09/25/2003
Decode for MediumID: Soil

Substance ID.: 121069
Haz Release ID: 386085
Qty Released: Not reported
Date Released: Not reported
Update Date: 09/25/2003
Update By: MENGLIS
Substance Code: 135-98-8
Substance Name: BUTYLBENZENE,sec-
Substance Abbrev.: Not reported
Substance Alias ID: 317057
Sub Alias Name: BENZENE,sec-BUTYL-
Substance Alias ID: 317058
Sub Alias Name: METHYLPROPYL)BENZENE,(1-
Substance Alias ID: 317059
Sub Alias Name: PHENYLBUTANE,2-
Sampling Result ID: 347515
Feature Id: 0
Hazard Release Id: 386085
Medium: 703
Substance Abbrev.: 0
Unit Code: 110
Observation: False
Owner Operator: False
Lab Data: True
Sample Depth: Not reported
Start Date: Not reported
End Date: Not reported
Min Concentration: .01

COLLEGE CLEANERS (Continued) **1000473546**

Max Concentration: 2.80
Sample Comment: 0.013 - 2.8 mg/kg
Last Update By: MENGLIS
Update Date: 09/25/2003
Decode for MediumID: Soil
Sampling Result ID: 347531
Feature Id: 0
Hazard Release Id: 386085
Medium: 698
Substance Abbrev.: 0
Unit Code: 63
Observation: False
Owner Operator: False
Lab Data: True
Sample Depth: Not reported
Start Date: Not reported
End Date: Not reported
Min Concentration: 3.20
Max Concentration: 6.60
Sample Comment: 3.2 - 6.6 g/L
Last Update By: MENGLIS
Update Date: 09/25/2003
Decode for MediumID: Groundwater

Substance ID.: 120825
Haz Release ID: 386086
Qty Released: Not reported
Date Released: Not reported
Update Date: 09/25/2003
Update By: MENGLIS
Substance Code: 104-51-8
Substance Name: BUTYLBENZENE,n-
Substance Abbrev.: Not reported
Substance Alias ID: 316239
Sub Alias Name: BENZENE,BUTYL-
Substance Alias ID: 316240
Sub Alias Name: PHENYLBUTANE,1-
Sampling Result ID: 347514
Feature Id: 0
Hazard Release Id: 386086
Medium: 703
Substance Abbrev.: 0
Unit Code: 110
Observation: False
Owner Operator: False
Lab Data: True
Sample Depth: Not reported
Start Date: Not reported
End Date: Not reported
Min Concentration: .01
Max Concentration: 2.90
Sample Comment: 0.0071 - 2.9 mg/kg
Last Update By: MENGLIS
Update Date: 09/25/2003
Decode for MediumID: Soil
Sampling Result ID: 347532
Feature Id: 0

COLLEGE CLEANERS (Continued) **1000473546**

Hazard Release Id: 386086
Medium: 698
Substance Abbrev.: 0
Unit Code: 63
Observation: False
Owner Operator: False
Lab Data: True
Sample Depth: Not reported
Start Date: Not reported
End Date: Not reported
Min Concentration: Not reported
Max Concentration: 3.80
Sample Comment: ND - 3.8 g/L
Last Update By: MENGLIS
Update Date: 09/25/2003
Decode for MediumID: Groundwater

Substance ID.: 121956
Haz Release ID: 386087
Qty Released: Not reported
Date Released: Not reported
Update Date: 09/25/2003
Update By: MENGLIS
Substance Code: 99-87-6
Substance Name: ISOPROPYLTOLUENE,p-
Substance Abbrev.: Not reported
Substance Alias ID: 318126
Sub Alias Name: BENZENE,1-ISOPROPYL-4-METHYL-
Substance Alias ID: 318127
Sub Alias Name: CUMENE,p-METHYL-
Substance Alias ID: 318128
Sub Alias Name: CYMENE
Substance Alias ID: 318129
Sub Alias Name: CYMENE,p-
Substance Alias ID: 318130
Sub Alias Name: CYMOL
Substance Alias ID: 318131
Sub Alias Name: DOLCYMENE
Substance Alias ID: 318132
Sub Alias Name: ISOPROPYL-1-METHYLBENZENE,4-
Substance Alias ID: 318133
Sub Alias Name: PARACYMENE
Sampling Result ID: 347519
Feature Id: 0
Hazard Release Id: 386087
Medium: 703
Substance Abbrev.: 0
Unit Code: 110
Observation: False
Owner Operator: False
Lab Data: True
Sample Depth: Not reported
Start Date: Not reported
End Date: Not reported
Min Concentration: Not reported
Max Concentration: 1.70
Sample Comment: ND - 1.7 mg/kg

COLLEGE CLEANERS (Continued) **1000473546**

Last Update By: MENGLIS
Update Date: 09/25/2003
Decode for MediumID: Soil
Sampling Result ID: 347533
Feature Id: 0
Hazard Release Id: 386087
Medium: 698
Substance Abbrev.: 0
Unit Code: 63
Observation: False
Owner Operator: False
Lab Data: True
Sample Depth: Not reported
Start Date: Not reported
End Date: Not reported
Min Concentration: Not reported
Max Concentration: 3.40
Sample Comment: ND - 3.4 g/L
Last Update By: MENGLIS
Update Date: 09/25/2003
Decode for MediumID: Groundwater

Substance ID.: 121868
Haz Release ID: 386088
Qty Released: Not reported
Date Released: Not reported
Update Date: 09/25/2003
Update By: MENGLIS
Substance Code: 91-20-3
Substance Name: NAPHTHALENE
Substance Abbrev.: Not reported
Substance Category ID: 8494
Substance Category: Semi-volatiles
Category Level: Not reported
Created By: Not reported
Created Date: 12/17/2002
Substance Category ID: 8494
Substance Category: Semi-volatiles
Category Level: Not reported
Created By: Not reported
Created Date: 12/17/2002
Substance Alias ID: 317793
Sub Alias Name: MOTH BALLS
Substance Alias ID: 317794
Sub Alias Name: NAPHTHENE
Substance Alias ID: 317795
Sub Alias Name: TAR CAMPHOR
Sampling Result ID: 347520
Feature Id: 0
Hazard Release Id: 386088
Medium: 703
Substance Abbrev.: 0
Unit Code: 110
Observation: False
Owner Operator: False
Lab Data: True
Sample Depth: Not reported

COLLEGE CLEANERS (Continued) **1000473546**

Start Date: Not reported
End Date: Not reported
Min Concentration: Not reported
Max Concentration: .24
Sample Comment: ND - 0.24 mg/kg
Last Update By: MENGLIS
Update Date: 09/25/2003
Decode for MediumID: Soil

Substance ID.: 120819
Haz Release ID: 386089
Qty Released: Not reported
Date Released: Not reported
Update Date: 09/25/2003
Update By: MENGLIS
Substance Code: 103-65-1
Substance Name: PROPYLBENZENE,n-
Substance Abbrev.: Not reported
Substance Alias ID: 316223
Sub Alias Name: BENZENE,PROPYL-
Substance Alias ID: 316224
Sub Alias Name: ISOCUMENE
Substance Alias ID: 316225
Sub Alias Name: PHENYLPROPANE,1-
Sampling Result ID: 347524
Feature Id: 0
Hazard Release Id: 386089
Medium: 703
Substance Abbrev.: 0
Unit Code: 110
Observation: False
Owner Operator: False
Lab Data: True
Sample Depth: Not reported
Start Date: Not reported
End Date: Not reported
Min Concentration: Not reported
Max Concentration: 2.50
Sample Comment: ND - 2.5 mg/kg
Last Update By: MENGLIS
Update Date: 09/25/2003
Decode for MediumID: Soil
Sampling Result ID: 347528
Feature Id: 0
Hazard Release Id: 386089
Medium: 698
Substance Abbrev.: 0
Unit Code: 63
Observation: False
Owner Operator: False
Lab Data: True
Sample Depth: Not reported
Start Date: Not reported
End Date: Not reported
Min Concentration: Not reported
Max Concentration: 18.00
Sample Comment: ND - 18 g/l

COLLEGE CLEANERS (Continued) **1000473546**

Last Update By: MENGLIS
Update Date: 09/25/2003
Decode for MediumID: Groundwater

Substance ID.: 121781
Haz Release ID: 386090
Qty Released: Not reported
Date Released: Not reported
Update Date: 09/25/2003
Update By: MENGLIS
Substance Code: 79-01-6
Substance Name: TRICHLOROETHYLENE
Substance Abbrev.: Not reported
Substance Category ID: 8523
Substance Category: Volatiles
Category Level: Not reported
Created By: Not reported
Created Date: 12/17/2002
Substance Category ID: 8545
Substance Category: Solvents of interest to Milwaukie Area GW study
Category Level: Not reported
Created By: Not reported
Created Date: 12/17/2002
Substance Category ID: 8523
Substance Category: Volatiles
Category Level: Not reported
Created By: Not reported
Created Date: 12/17/2002
Substance Category ID: 8545
Substance Category: Solvents of interest to Milwaukie Area GW study
Category Level: Not reported
Created By: Not reported
Created Date: 12/17/2002
Substance Alias ID: 317517
Sub Alias Name: ETHINYL TRICHLORIDE
Substance Alias ID: 317518
Sub Alias Name: ETHYLENE TRICHLORIDE
Substance Alias ID: 317519
Sub Alias Name: TCE
Substance Alias ID: 317520
Sub Alias Name: TRI-CLENE
Substance Alias ID: 317521
Sub Alias Name: TRICHLOROETHENE
Sampling Result ID: 347534
Feature Id: 0
Hazard Release Id: 386090
Medium: 698
Substance Abbrev.: 0
Unit Code: 63
Observation: False
Owner Operator: False
Lab Data: True
Sample Depth: Not reported
Start Date: Not reported
End Date: Not reported
Min Concentration: Not reported
Max Concentration: 80.00

COLLEGE CLEANERS (Continued) **1000473546**

Sample Comment: ND - 80 g/L
Last Update By: MENGLIS
Update Date: 09/25/2003
Decode for MediumID: Groundwater

Substance ID.: 121011
Haz Release ID: 386091
Qty Released: Not reported
Date Released: Not reported
Update Date: 09/25/2003
Update By: MENGLIS
Substance Code: 127-18-4
Substance Name: TETRACHLOROETHYLENE
Substance Abbrev.: Not reported
Substance Category ID: 8519
Substance Category: Volatiles
Category Level: Not reported
Created By: Not reported
Created Date: 12/17/2002
Substance Category ID: 8551
Substance Category: Solvents of interest to Milwaukie Area GW study
Category Level: Not reported
Created By: Not reported
Created Date: 12/17/2002
Substance Category ID: 8519
Substance Category: Volatiles
Category Level: Not reported
Created By: Not reported
Created Date: 12/17/2002
Substance Category ID: 8551
Substance Category: Solvents of interest to Milwaukie Area GW study
Category Level: Not reported
Created By: Not reported
Created Date: 12/17/2002
Substance Alias ID: 316912
Sub Alias Name: ETHENE,TETRACHLORO-
Substance Alias ID: 316913
Sub Alias Name: ETHYLENE TETRACHLORIDE
Substance Alias ID: 316914
Sub Alias Name: PERCHLOROETHYLENE
Substance Alias ID: 316915
Sub Alias Name: PERCLENE
Substance Alias ID: 316916
Sub Alias Name: TETRACHLOROETHENE
Substance Alias ID: 316917
Sub Alias Name: TETRACHLOROETHENE,1,1,2,2-
Substance Alias ID: 316918
Sub Alias Name: TETRACHLOROETHYLENE,1,1,2,2-
Sampling Result ID: 347535
Feature Id: 0
Hazard Release Id: 386091
Medium: 698
Substance Abbrev.: 0
Unit Code: 63
Observation: False
Owner Operator: False
Lab Data: True

COLLEGE CLEANERS (Continued) **1000473546**

Sample Depth: Not reported
Start Date: Not reported
End Date: Not reported
Min Concentration: Not reported
Max Concentration: 9.00
Sample Comment: ND - 9.0 g/L
Last Update By: MENGLIS
Update Date: 09/25/2003
Decode for MediumID: Groundwater

Substance ID.: 121701
Haz Release ID: 386092
Qty Released: Not reported
Date Released: Not reported
Update Date: 09/25/2003
Update By: MENGLIS
Substance Code: 75-35-4
Substance Name: DICHLOROETHYLENE,1,1-
Substance Abbrev.: Not reported
Substance Category ID: 8512
Substance Category: Volatiles
Category Level: Not reported
Created By: Not reported
Created Date: 12/17/2002
Substance Category ID: 8553
Substance Category: Solvents of interest to Milwaukie Area GW study
Category Level: Not reported
Created By: Not reported
Created Date: 12/17/2002
Substance Category ID: 8512
Substance Category: Volatiles
Category Level: Not reported
Created By: Not reported
Created Date: 12/17/2002
Substance Category ID: 8553
Substance Category: Solvents of interest to Milwaukie Area GW study
Category Level: Not reported
Created By: Not reported
Created Date: 12/17/2002
Substance Alias ID: 319364
Sub Alias Name: DICHLOROETHENE,1,1-
Substance Alias ID: 319365
Sub Alias Name: DICHLOROETHYLENE,asym-
Substance Alias ID: 319366
Sub Alias Name: ETHENE,1,1-DICHLORO-
Substance Alias ID: 319367
Sub Alias Name: VINYLIDENE CHLORIDE
Sampling Result ID: 347536
Feature Id: 0
Hazard Release Id: 386092
Medium: 698
Substance Abbrev.: 0
Unit Code: 63
Observation: False
Owner Operator: False
Lab Data: True
Sample Depth: Not reported

COLLEGE CLEANERS (Continued) **1000473546**

Start Date: Not reported
End Date: Not reported
Min Concentration: Not reported
Max Concentration: 1.10
Sample Comment: ND - 1.1 g/L
Last Update By: MENGLIS
Update Date: 09/25/2003
Decode for MediumID: Groundwater

Substance ID.: 121700
Haz Release ID: 386093
Qty Released: Not reported
Date Released: Not reported
Update Date: 09/25/2003
Update By: MENGLIS
Substance Code: 75-34-3
Substance Name: DICHLOROETHANE,1,1-
Substance Abbrev.: Not reported
Substance Category ID: 8548
Substance Category: Solvents of interest to Milwaukie Area GW study
Category Level: Not reported
Created By: Not reported
Created Date: 12/17/2002
Substance Category ID: 8548
Substance Category: Solvents of interest to Milwaukie Area GW study
Category Level: Not reported
Created By: Not reported
Created Date: 12/17/2002
Substance Alias ID: 319361
Sub Alias Name: ETHANE,1,1-DICHLORO-
Substance Alias ID: 319362
Sub Alias Name: ETHYLIDENE CHLORIDE
Substance Alias ID: 319363
Sub Alias Name: ETHYLIDENE DICHLORIDE
Sampling Result ID: 347537
Feature Id: 0
Hazard Release Id: 386093
Medium: 698
Substance Abbrev.: 0
Unit Code: 63
Observation: False
Owner Operator: False
Lab Data: True
Sample Depth: Not reported
Start Date: Not reported
End Date: Not reported
Min Concentration: 1.20
Max Concentration: 11.00
Sample Comment: 1.2 - 11 g/L
Last Update By: MENGLIS
Update Date: 09/25/2003
Decode for MediumID: Groundwater

Substance ID.: 121125
Haz Release ID: 386094
Qty Released: Not reported
Date Released: Not reported

COLLEGE CLEANERS (Continued) **1000473546**

Update Date: 09/25/2003
Update By: MENGLIS
Substance Code: 156-60-5
Substance Name: DICHLOROETHYLENE,1,2-TRANS-
Substance Abbrev.: Not reported
Substance Category ID: 8514
Substance Category: Volatiles
Category Level: Not reported
Created By: Not reported
Created Date: 12/17/2002
Substance Category ID: 8547
Substance Category: Solvents of interest to Milwaukie Area GW study
Category Level: Not reported
Created By: Not reported
Created Date: 12/17/2002
Substance Category ID: 8514
Substance Category: Volatiles
Category Level: Not reported
Created By: Not reported
Created Date: 12/17/2002
Substance Category ID: 8547
Substance Category: Solvents of interest to Milwaukie Area GW study
Category Level: Not reported
Created By: Not reported
Created Date: 12/17/2002
Substance Alias ID: 317204
Sub Alias Name: ACETYLENE DICHLORIDE,TRANS-
Substance Alias ID: 317205
Sub Alias Name: DICHLOROETHENE,1,2-TRANS-
Substance Alias ID: 317206
Sub Alias Name: DICHLOROETHYLENE,TRANS-
Substance Alias ID: 317207
Sub Alias Name: DICHLOROETHENE,TRANS-
Sampling Result ID: 347538
Feature Id: 0
Hazard Release Id: 386094
Medium: 698
Substance Abbrev.: 0
Unit Code: 109
Observation: False
Owner Operator: False
Lab Data: True
Sample Depth: Not reported
Start Date: Not reported
End Date: Not reported
Min Concentration: Not reported
Max Concentration: 4.60
Sample Comment: ND - 4.6 g/L
Last Update By: MENGLIS
Update Date: 09/25/2003
Decode for MediumID: Groundwater

Narrative:
NARR ID: 5744374
NARR Code: Contamination
Created By: MCAMARA
Created Date: 11/25/2003
Updated By: GWISTAR

COLLEGE CLEANERS (Continued) **1000473546**

Updated Date: 01/26/2004
Decode for NarcdID: Contamination
NARR Comments: (11/25/03 M2C/SAS) Dry cleaning solvents (VOCs) were found in the soil at low levels. TPH-Gx was found in the soil samples above screening levels. Chlorinated VOCs were found in groundwater above screening levels.

NARR ID: 5744375
NARR Code: Data Sources
Created By: MCAMARA
Created Date: 11/25/2003
Updated By: DHANSON
Updated Date: 01/03/2013
Decode for NarcdID: Data Sources
NARR Comments: (11/25/03 M2C/SAS) Results of Subsurface Investigation of Dry Cleaning Facility, Bergeson-Boese & Associates, November 15, 2002.

NARR ID: 5744376
NARR Code: General Site Description
Created By: MCAMARA
Created Date: 11/25/2003
Updated By: GWISTAR
Updated Date: 12/01/2003
Decode for NarcdID: General Site Description
NARR Comments: (11/25/03 M2C/SAS) Former dry cleaner located at 1603 Monroe in Corvallis, Oregon. The site had two stoddard solvent underground storage tanks (USTs) and a heating oil UST. The USTs have reportedly been removed, but no confirmation samples were collected. Five capped vent and fill pipes from the former USTs are still present in the alley at the northwest corner of the building.

NARR ID: 5744377
NARR Code: Hazardous Substance/Waste Types
Created By: MCAMARA
Created Date: 11/25/2003
Updated By: MCAMARA
Updated Date: 11/25/2003
Decode for NarcdID: Hazardous Substance/Waste Types
NARR Comments: (11/25/03 M2C/SAS) Contaminants in soil: TPH-Gx, cis-1,2-DCE, ethylbenzene, xylenes, isoPropylbenzene, n-Propylbenzene, 1,2,4-TMB, 1,3,5-TMB, tert-Butylbenzene, sec-Butylbenzene, n-Butylbenzene, p-Isopropyltoluene, and naphthalene. Contaminants in groundwater: 1,1-DCE, 1,1-DCE, trans-1,2-DCE, cis-1,2-DCE, TCE, PCE, ethylbenzene, xylenes, isoPropylbenzene, n-Propylbenzene, 1,2,4-TMB,1,3,5-TMB, tert-Butylbenzene, sec-Butylbenzene, n-Butylbenzene, p-Isopropyltoluene.

NARR ID: 5744381
NARR Code: Manner of Release
Created By: MCAMARA
Created Date: 11/25/2003
Updated By: MCAMARA
Updated Date: 11/25/2003
Decode for NarcdID: Manner of Release
NARR Comments: (11/25/03 M2C/SAS) It is unknown how dry cleaner solvents were released into the environment. The release may have been from USTs and/or discharge of excess water from the cleaning machines into the

COLLEGE CLEANERS (Continued) **1000473546**

sewer line.

NARR ID: 5744379
NARR Code: Media Contamination
Created By: MCAMARA
Created Date: 11/25/2003
Updated By: MCAMARA
Updated Date: 11/25/2003
Decode for NarcdID: Media Contamination
NARR Comments: (11/25/03 M2C/SAS) Soil and groundwater are contaminated.

NARR ID: 5754742
NARR Code: Project Activity Status
Created By: EKELLEY
Created Date: 06/26/2013
Updated By: EKELLEY
Updated Date: 06/26/2013
Decode for NarcdID: Project Activity Status
NARR Comments: Based on the assessment by BB&A in 2002, it appears that groundwater and soil have been impacted by contamination from releases of chlorinated (PCE) and petroleum-based (Stoddard) dry cleaning solvents from the former dry cleaning operation at the site. Gasoline range hydrocarbons in one soil sample exceed DEQ s vapor intrusion RBC for occupational receptors. Concentrations of other chemicals in soil and groundwater were below applicable RBCs for on-site occupational receptors/workers. However, this contamination is not well defined and there may be areas of the site with higher concentrations of contaminants. DEQ recommends an expanded preliminary assessment including a complete beneficial groundwater use survey and further sampling (including a vapor intrusion assessment) to determine the extent of the soil and groundwater contamination and further evaluate the risks to human health and the environment. DEQ considers this site a Medium priority for further investigation.

NARR ID: 5744380
NARR Code: Water Use (Current/Reasonably Likely)
Created By: MCAMARA
Created Date: 11/25/2003
Updated By: MCAMARA
Updated Date: 11/25/2003
Decode for NarcdID: Water Use (Current/Reasonably Likely)
NARR Comments: (11/25/03 M2C/SAS) The area is provided with city water.

NARR ID: 5744378
NARR Code: Site History
Created By: MCAMARA
Created Date: 11/25/2003
Updated By: GWISTAR
Updated Date: 01/26/2004
Decode for NarcdID: Site History
NARR Comments: (11/25/03 M2C/SAS) According to operational history filled out by the owner, the site has been a dry cleaner since 1986. Prior to 1987, the dry cleaning facility had two stoddard solvent underground storage tanks. These tanks have reportedly been removed, but five capped vent and fill pipes from the former tanks are still present in the alley at the northeast corner of the building. In 1987, perchloroethene

COLLEGE CLEANERS (Continued) **1000473546**

(PCE) began to be used at the site. Excess water from the cleaning machine reportedly discharges to the sewer line near the northwest corner of the building.

NARR ID: 5749982
NARR Code: 1922
Created By: DHANSON
Created Date: 12/26/2007
Updated By: DHANSON
Updated Date: 01/03/2013
Decode for NarcdID: Current Site Summary Statement
NARR Comments: The (former) College Cleaners site is located in Corvallis. There have been documented releases of dry cleaning chemicals, including chlorinated solvents, to the environment. College Cleaners site is participating in the Oregon DEQ Dry Cleaner Program. The site is currently a low to medium priority for further action under the Dry Cleaner Program.

Administrative Action:
Action ID: 9424
Region: Not reported
Complete Date: 09/25/2003
Rank Value: Not reported
Cleanup Flag: False
Created Date: 09/25/2003
Decode for AgencyID: Department of Environmental Quality
Decode for RegionID: Not reported
Category: Administrative Action
Action Code Flag: False
Action: Site added to database
Further Action: Not reported
Comments: Not reported

Action ID: 9508
Region: Western Region
Complete Date: 09/25/2003
Rank Value: Not reported
Cleanup Flag: False
Created Date: 09/25/2003
Decode for AgencyID: Department of Environmental Quality
Decode for RegionID: Western Region
Category: Remedial Action
Action Code Flag: False
Action: Site Screening recommended (EV)
Further Action: Medium
Comments: Not reported

Action ID: 9498
Region: Western Region
Complete Date: 11/25/2003
Rank Value: Not reported
Cleanup Flag: False
Created Date: 11/25/2003
Decode for AgencyID: Department of Environmental Quality
Decode for RegionID: Western Region
Category: Listing Action
Action Code Flag: False
Action: Proposal for Confirmed Release List recommended

COLLEGE CLEANERS (Continued) **1000473546**

Further Action: 0
Comments: Not reported

Action ID: 9425
Region: Western Region
Complete Date: 06/26/2013
Rank Value: Not reported
Cleanup Flag: False
Created Date: 03/12/2012
Decode for AgencyID: Department of Environmental Quality
Decode for RegionID: Western Region
Category: Remedial Action
Action Code Flag: False
Action: SITE EVALUATION
Further Action: 0
Comments: Not reported

Action ID: 9449
Region: Western Region
Complete Date: 06/26/2013
Rank Value: Not reported
Cleanup Flag: False
Created Date: 06/26/2013
Decode for AgencyID: Department of Environmental Quality
Decode for RegionID: Western Region
Category: Listing Action
Action Code Flag: False
Action: Insufficient information to list
Further Action: 0
Comments: Not reported

Action ID: 9510
Region: Western Region
Complete Date: 06/26/2013
Rank Value: Not reported
Cleanup Flag: False
Created Date: 06/26/2013
Decode for AgencyID: Department of Environmental Quality
Decode for RegionID: Western Region
Category: Remedial Action
Action Code Flag: False
Action: State Expanded Preliminary Assessment recommended (XPA)
Further Action: Medium
Comments: Not reported

UST:
Name: COLLEGE CLEANERS
Address: 1603 NW MONROE AVE
City: CORVALLIS
Facility ID: 2414
Facility Telephone: (503) 753-5421
Permittee Name: DALE GRAMLEY, OWNER
Number of Permitted Tanks: Not reported
Active Tanks: Not reported
Decommissioned Tanks: 3
Number of Tanks: 3

COLLEGE CLEANERS (Continued) **1000473546**

DRYCLEANERS:

Name:	COLLEGE CLEANERS
Address:	1603 NW MONROE ST
City,State,Zip:	CORVALLIS, OR 97330-5757
Dry Cleaner ID:	392
Current Status:	Inactive Listed Dry Cleaner
Last Update:	04/21/2022
DEQID:	ORD987175742
Latitude:	44.5679144
Longitude:	-123.27427178
Decode for Fstatus:	Inactive Listed Dry Cleaner
Mail Name:	Paul Pinion
Mail Address:	PO Box 1954
Mail City:	Corvallis
Mail State:	OR
Mail ZIP:	97339
Mail Email Address:	Not reported
Mail Effective Date:	03/02/2000
Mail Last Updated:	03/02/2000
Owner ID:	8483
Own Name:	James Crueger
Own Organization:	College Cleaners
Own Address:	875 Orchard St
Own City:	Monroe
Own State:	OR
Own ZIP:	97456
Own Phone:	Not reported
Own Email Address:	Not reported
Owner Effective Date:	01/01/1999
Owner Last Updated:	01/01/2000
Property Owner ID:	3429
Property Owner Name:	Paul Pinion
Property Owner Organization:	Pinion Property
Property Owner Address:	1605 NW Monroe St
Property Owner City:	Corvallis
Property Owner State:	OR
Property Owner ZIP:	97339
Property Owner Phone:	541 754-1213
Property Owner Email Address:	paulpinionproperty.com
Property Owner Effective Date:	05/12/2003
Property Owner Last Updated:	12/28/2016

---

633 WNW 1/2-1 0.744 mi. 3929 ft. **MARY'S PEAK RADIO RELAY** **FUDS** **1024901228**
CORVALLIS, OR **N/A**

Actual: 236 ft.
Focus Map: 6

FUDS:

EPA Region:	10
Installation ID:	OR09799F311100
Congressional District Number:	4
Name:	MARY'S PEAK RADIO RELAY
FUDS Number:	F10OR0197
City:	CORVALLIS
State:	OR
County:	BENTON

MARY'S PEAK RADIO RELAY (Continued) **1024901228**

Object ID:	5041
USACE Division:	NWD
USACE District:	Kansas City District (NWK)
Status:	Properties without projects
Current Owner:	PRIV: PRIVATE PIONEER TELEPHONE CO
EMS Map Link:	https://fudsportal.usace.army.mil/ems/inventory/map?id=54108
Eligibility:	Eligible
Has Projects:	No
NPL Status:	Not reported
Project Required:	No
Feature Description:	Mary's Peak Radio Relay Annex was used by the Dept. of Defense, U.S. Air Force for a radio relay station from 1953 to 1958. The Air force constructed a small concrete block building, one wooden tower, one metal tower, an underground fuel storage tank, and a chain link fence. The site was leased from the City of Corvallis by the Air Force who constructed and operated structures on the site. The site was under DOD control and operation only during the time it was leased to the DOD. The access road was obtained under a joint use license from the Pacific Telephone and Telegraph Company.
Latitude:	44.57
Longitude:	-123.27527778

634
East
1/2-1
0.831 mi.
4388 ft.

Actual:
218 ft.

Focus Map:
13

KNIFE RIVER CORVALLIS S&G
28602 HWY 34
CORVALLIS, OR 97339

OR ECSI **S103067774**
OR AST **N/A**
OR SPILLS
OR HSIS
OR NPDES
OR UIC

ECSI:

Name:	MORSE BROTHERS POND
Address:	28602 HWY. 34
City,State,Zip:	CORVALLIS, OR 97333
State ID Number:	625
Brown ID:	0
Study Area:	False
Region ID:	3
Legislatve ID:	0
Investigation:	No Further Action
FACA ID:	40001
Further Action:	0
Lat/Long (dms):	44 33 36.00 / -123 14 47.00
County Code:	22.00
Score Value:	Not reported
Cerclis ID:	Not reported
Township Coord.:	12.00
Township Zone:	S
Range Coord:	5.00
Range Zone:	W
Section Coord:	1
Qtr Section:	Not reported
Tax Lots:	1400
Size:	85.1 acres
NPL:	False
Orphan:	False
Updated By:	GWISTAR
Update Date:	08/23/2013
Created Date:	10/24/1988

KNIFE RIVER CORVALLIS S&G (Continued) **S103067774**

Decode For RegionID: Western Region
Decode For BrownID: Not reported
Decode For Furtheract: Not reported
Decode For Investstat: No Further Action
Decode For Legislative: Not reported
Alias Name: MDU Corvallis Asphalt

Hazardous Release:
Substance ID.: 121168
Haz Release ID: 385248
Qty Released: unknown
Date Released: unknown
Update Date: 10/24/1988
Update By: Not reported
Substance Code: 1912-24-9
Substance Name: ATRAZINE
Substance Abbrev.: Not reported
Comment ID: 304271
Release Code: Data Sources
Release Comments: lab results from Department of Agrculture
Decode for Relcomcd: Data Sources
Comment ID: 304272
Release Code: General Comments
Release Comments: water
Decode for Relcomcd: General Comments
Sampling Result ID: 346461
Feature Id: Not reported
Hazard Release Id: 385248
Medium: 700
Substance Abbrev.: Not reported
Unit Code: Not reported
Observation: False
Owner Operator: False
Lab Data: False
Sample Depth: Not reported
Start Date: Not reported
End Date: Not reported
Min Concentration: Not reported
Max Concentration: Not reported
Sample Comment: 2.03 ppb
Last Update By: CONV
Update Date: 09/13/1994
Decode for MediumID: Other

Narrative:
NARR ID: 5745099
NARR Code: Site Contacts
Created By: KSEWELL
Created Date: 06/03/2004
Updated By: KSEWELL
Updated Date: 06/03/2004
Decode for NarcdID: Site Contacts
NARR Comments: Jeff Steyaert Environmental/Land Permits Manager Morse Bros., Inc.
32260 Highway 34 Tangent, OR 97389

NARR ID: 5727554
NARR Code: Contamination
Created By: Not reported

KNIFE RIVER CORVALLIS S&G (Continued) **S103067774**

Created Date: 12/17/2002
Updated By: Not reported
Updated Date: 12/17/2002
Decode for NarcdID: Contamination
NARR Comments: Due to interest in the site as a possible city or county park, a local Health Department took some water samples. One sample showed an atrazine level of about 2 ppb.

NARR ID: 5727555
NARR Code: Data Sources
Created By: Not reported
Created Date: 12/17/2002
Updated By: Not reported
Updated Date: 12/17/2002
Decode for NarcdID: Data Sources
NARR Comments: Sample taken by Benton County Health Department and analyzed by State Dept. of Agriculture lab.

NARR ID: 5727556
NARR Code: Hazardous Substance/Waste Types
Created By: Not reported
Created Date: 12/17/2002
Updated By: Not reported
Updated Date: 12/17/2002
Decode for NarcdID: Hazardous Substance/Waste Types
NARR Comments: atrazine

NARR ID: 5727557
NARR Code: Site Location
Created By: Not reported
Created Date: 12/17/2002
Updated By: Not reported
Updated Date: 12/17/2002
Decode for NarcdID: Site Location
NARR Comments: Outside of Corvallis; south side of Hwy 34, east of Corvallis and the Willamette River.

NARR ID: 5727558
NARR Code: Manner of Release
Created By: Not reported
Created Date: 12/17/2002
Updated By: Not reported
Updated Date: 12/17/2002
Decode for NarcdID: Manner of Release
NARR Comments: Manner and time of release unknown.

NARR ID: 5727559
NARR Code: Pathways Other Hazards
Created By: Not reported
Created Date: 12/17/2002
Updated By: Not reported
Updated Date: 12/17/2002
Decode for NarcdID: Pathways & Other Hazards
NARR Comments: The site is adjacent to a closed-out, permitted demolition site. The pond was an old quarry site. The site has more than one owner and is still being filled up.

KNIFE RIVER CORVALLIS S&G (Continued) **S103067774**

NARR ID: 5727560
NARR Code: Remedial Action
Created By: Not reported
Created Date: 12/17/2002
Updated By: GWISTAR
Updated Date: 06/21/2004
Decode for NarcdID: Remedial Action
NARR Comments: (6/3/04 KS/SAS) DEQ has determined that no further action is required to address the 1988 atrazine detection at the Morse Bros. Pond, based on the following circumstances: 1) the age (1988) of the sample from the pond; 2) the concentration detected in the pond was below the drinking water standard of 3 ppb; 3) more recent studies (1993-1995 & 2002) have documented that atrazine is present in groundwater at low levels throughout much of the Willamette Valley; and 4) according to a telephone conversation with Morse Bros., this facility did not use, store, spill or improperly dispose of bulk atrazine.

Administrative Action:
Action ID: 9443
Region: Western Region
Complete Date: 06/03/2004
Rank Value: Not reported
Cleanup Flag: False
Created Date: 06/03/2004
Decode for AgencyID: Department of Environmental Quality
Decode for RegionID: Western Region
Category: Remedial Action
Action Code Flag: False
Action: NO FURTHER STATE ACTION REQUIRED
Further Action: 0
Comments: Not reported

Action ID: 9425
Region: Western Region
Complete Date: 06/03/2004
Rank Value: Not reported
Cleanup Flag: False
Created Date: 08/11/2004
Decode for AgencyID: Department of Environmental Quality
Decode for RegionID: Western Region
Category: Remedial Action
Action Code Flag: False
Action: SITE EVALUATION
Further Action: 0
Comments: Not reported

Action ID: 9508
Region: Headquarters
Complete Date: 02/11/1994
Rank Value: 0
Cleanup Flag: False
Created Date: 12/17/2002
Decode for AgencyID: Department of Environmental Quality
Decode for RegionID: Headquarters
Category: Remedial Action
Action Code Flag: False
Action: Site Screening recommended (EV)
Further Action: High

KNIFE RIVER CORVALLIS S&G (Continued) **S103067774**

Comments: Not reported

Action ID: 9424
Region: Headquarters
Complete Date: Not reported
Rank Value: 0
Cleanup Flag: False
Created Date: 12/17/2002
Decode for AgencyID: Department of Environmental Quality
Decode for RegionID: Headquarters
Category: Administrative Action
Action Code Flag: False
Action: Site added to database
Further Action: Not reported
Comments: Not reported

Operations:
Operation Id: 131934
Operation Status: Unknown
Common Name: Morse Brothers Pond
Yrs of Operation: Not reported
Comments: old quarry
Updated Date: 09/13/1994
Updated By: CONV
Decode for OpstatID: Unknown

AST:
Facility ID: 4039
Name: KNIFE RIVER
Address: 28602 HWY 34 HWY
City,State,Zip: CORVALLIS, OR 97339
Substance: ADVA FLEX SLUMP ENHANCING ADMIXTURE W.R. GRACE
Reporting Quantities: Not reported
Quantity Units: Not reported
Physical State: Not reported
Storage 1: Above ground tank
Storage 2: Not reported
Owner-Operator Name: BRIAN
Direct Site Phone: 5419185142
Report Class: Annual
Report Year: 2021
Is Poisonous Gas: No
Is Poisonous Material: No
Is Biological Hazard: No
Is Radioactive Material: No
Is Explosive: No
Status: Not reported
Nature of Business: SAND & GRAVEL
NAICS Code: 212321
Maximum Daily Amount Code: 20
Maximum Daily Amount Code Range: 1,000-4,999
Maximum Daily Amount Units: gal
Is Solid State: No
Is Liquid State: Yes
Is Gaseous State: No
Is Combustible Dust: No
Is Fire Hazard: No

KNIFE RIVER CORVALLIS S&G (Continued) **S103067774**

Is Sudden Release of Pressure Hazard:	No
Is Reactive Hazard:	No
Is Immediate Hazard:	No
Is Delayed Hazard:	No
Is Corrosive to Metal:	No
Is Flammable:	No
Is Gas Under Pressure:	No
Is Physical HNOC:	No
Is Emission of Gas With Water:	No
Is Organic Peroxide:	No
Is Oxidizer:	No
Is Pyrophoric liquid or solid:	No
Is Pyrophoric Gas:	No
Is Self-Heating:	No
Is Self-Reacting:	No
Is Acute Toxicity:	No
Is Aspiration Hazard:	No
Is Carcinogenicity:	No
Is Germ Cell Mutagenicity:	No
Is Health HNOC:	Yes
Is Reproductive Toxicity:	No
Is Respiratory or Skin Sensitization:	No
Is Serious Eye Damage or Eye Irritation:	No
Is Simple Asphyxiate:	No
Is Skin Corrosion or Irritation:	No
Is Specific Target Organ Toxicity:	No

Facility ID:	4039
Name:	KNIFE RIVER
Address:	28602 HWY 34 HWY
City,State,Zip:	CORVALLIS, OR 97339
Substance:	ALIGAL 2 CARBON DIOXIDE AIR LIQUIDE
Reporting Quantities:	Not reported
Quantity Units:	Not reported
Physical State:	Not reported
Storage 1:	Above ground tank
Storage 2:	Not reported
Owner-Operator Name:	BRIAN
Direct Site Phone:	5419185142
Report Class:	Annual
Report Year:	2021
Is Poisonous Gas:	No
Is Poisonous Material:	No
Is Biological Hazard:	No
Is Radioactive Material:	No
Is Explosive:	No
Status:	Not reported
Nature of Business:	SAND & GRAVEL
NAICS Code:	212321
Maximum Daily Amount Code:	31
Maximum Daily Amount Code Range:	50,000-99,999
Maximum Daily Amount Units:	cuft
Is Solid State:	No
Is Liquid State:	No
Is Gaseous State:	Yes
Is Combustible Dust:	No
Is Fire Hazard:	No

KNIFE RIVER CORVALLIS S&G (Continued) **S103067774**

Is Sudden Release of Pressure Hazard:	No
Is Reactive Hazard:	No
Is Immediate Hazard:	No
Is Delayed Hazard:	No
Is Corrosive to Metal:	No
Is Flammable:	No
Is Gas Under Pressure:	Yes
Is Physical HNOC:	No
Is Emission of Gas With Water:	No
Is Organic Peroxide:	No
Is Oxidizer:	No
Is Pyrophoric liquid or solid:	No
Is Pyrophoric Gas:	No
Is Self-Heating:	No
Is Self-Reacting:	No
Is Acute Toxicity:	No
Is Aspiration Hazard:	No
Is Carcinogenicity:	No
Is Germ Cell Mutagenicity:	No
Is Health HNOC:	Yes
Is Reproductive Toxicity:	No
Is Respiratory or Skin Sensitization:	No
Is Serious Eye Damage or Eye Irritation:	No
Is Simple Asphyxiate:	No
Is Skin Corrosion or Irritation:	No
Is Specific Target Organ Toxicity:	No

Facility ID:	4039
Name:	KNIFE RIVER
Address:	28602 HWY 34 HWY
City,State,Zip:	CORVALLIS, OR 97339
Substance:	ASPHALT LIQUID
Reporting Quantities:	Not reported
Quantity Units:	Not reported
Physical State:	Not reported
Storage 1:	Above ground tank
Storage 2:	Not reported
Owner-Operator Name:	BRIAN
Direct Site Phone:	5419185142
Report Class:	Annual
Report Year:	2021
Is Poisonous Gas:	No
Is Poisonous Material:	No
Is Biological Hazard:	No
Is Radioactive Material:	No
Is Explosive:	No
Status:	Not reported
Nature of Business:	SAND & GRAVEL
NAICS Code:	212321
Maximum Daily Amount Code:	31
Maximum Daily Amount Code Range:	50,000-99,999
Maximum Daily Amount Units:	gal
Is Solid State:	No
Is Liquid State:	Yes
Is Gaseous State:	No
Is Combustible Dust:	No
Is Fire Hazard:	No

KNIFE RIVER CORVALLIS S&G (Continued) **S103067774**

Is Sudden Release of Pressure Hazard:	No
Is Reactive Hazard:	No
Is Immediate Hazard:	No
Is Delayed Hazard:	No
Is Corrosive to Metal:	No
Is Flammable:	No
Is Gas Under Pressure:	No
Is Physical HNOC:	Yes
Is Emission of Gas With Water:	No
Is Organic Peroxide:	No
Is Oxidizer:	No
Is Pyrophoric liquid or solid:	No
Is Pyrophoric Gas:	No
Is Self-Heating:	No
Is Self-Reacting:	No
Is Acute Toxicity:	No
Is Aspiration Hazard:	No
Is Carcinogenicity:	No
Is Germ Cell Mutagenicity:	No
Is Health HNOC:	Yes
Is Reproductive Toxicity:	No
Is Respiratory or Skin Sensitization:	No
Is Serious Eye Damage or Eye Irritation:	No
Is Simple Asphyxiate:	No
Is Skin Corrosion or Irritation:	No
Is Specific Target Organ Toxicity:	No

Facility ID:	4039
Name:	KNIFE RIVER
Address:	28602 HWY 34 HWY
City,State,Zip:	CORVALLIS, OR 97339
Substance:	CALCIUM CHLORIDE
Reporting Quantities:	Not reported
Quantity Units:	Not reported
Physical State:	Not reported
Storage 1:	Above ground tank
Storage 2:	Not reported
Owner-Operator Name:	BRIAN
Direct Site Phone:	5419185142
Report Class:	Annual
Report Year:	2021
Is Poisonous Gas:	No
Is Poisonous Material:	No
Is Biological Hazard:	No
Is Radioactive Material:	No
Is Explosive:	No
Status:	Not reported
Nature of Business:	SAND & GRAVEL
NAICS Code:	212321
Maximum Daily Amount Code:	20
Maximum Daily Amount Code Range:	1,000-4,999
Maximum Daily Amount Units:	gal
Is Solid State:	No
Is Liquid State:	Yes
Is Gaseous State:	No
Is Combustible Dust:	No
Is Fire Hazard:	No

KNIFE RIVER CORVALLIS S&G (Continued) **S103067774**

Is Sudden Release of Pressure Hazard:	No
Is Reactive Hazard:	No
Is Immediate Hazard:	No
Is Delayed Hazard:	No
Is Corrosive to Metal:	No
Is Flammable:	No
Is Gas Under Pressure:	No
Is Physical HNOC:	No
Is Emission of Gas With Water:	No
Is Organic Peroxide:	No
Is Oxidizer:	No
Is Pyrophoric liquid or solid:	No
Is Pyrophoric Gas:	No
Is Self-Heating:	No
Is Self-Reacting:	No
Is Acute Toxicity:	Yes
Is Aspiration Hazard:	No
Is Carcinogenicity:	No
Is Germ Cell Mutagenicity:	No
Is Health HNOC:	No
Is Reproductive Toxicity:	No
Is Respiratory or Skin Sensitization:	No
Is Serious Eye Damage or Eye Irritation:	No
Is Simple Asphyxiate:	No
Is Skin Corrosion or Irritation:	No
Is Specific Target Organ Toxicity:	No

Facility ID:	4039
Name:	KNIFE RIVER
Address:	28602 HWY 34 HWY
City,State,Zip:	CORVALLIS, OR 97339
Substance:	CHEMSTATION 20171
Reporting Quantities:	Not reported
Quantity Units:	Not reported
Physical State:	Not reported
Storage 1:	Above ground tank
Storage 2:	Not reported
Owner-Operator Name:	BRIAN
Direct Site Phone:	5419185142
Report Class:	Annual
Report Year:	2021
Is Poisonous Gas:	No
Is Poisonous Material:	No
Is Biological Hazard:	No
Is Radioactive Material:	No
Is Explosive:	No
Status:	Not reported
Nature of Business:	SAND & GRAVEL
NAICS Code:	212321
Maximum Daily Amount Code:	11
Maximum Daily Amount Code Range:	500-999
Maximum Daily Amount Units:	gal
Is Solid State:	No
Is Liquid State:	Yes
Is Gaseous State:	No
Is Combustible Dust:	No
Is Fire Hazard:	No

KNIFE RIVER CORVALLIS S&G (Continued) **S103067774**

Is Sudden Release of Pressure Hazard:	No
Is Reactive Hazard:	No
Is Immediate Hazard:	No
Is Delayed Hazard:	No
Is Corrosive to Metal:	No
Is Flammable:	No
Is Gas Under Pressure:	No
Is Physical HNOC:	Yes
Is Emission of Gas With Water:	No
Is Organic Peroxide:	No
Is Oxidizer:	No
Is Pyrophoric liquid or solid:	No
Is Pyrophoric Gas:	No
Is Self-Heating:	No
Is Self-Reacting:	No
Is Acute Toxicity:	No
Is Aspiration Hazard:	No
Is Carcinogenicity:	No
Is Germ Cell Mutagenicity:	No
Is Health HNOC:	Yes
Is Reproductive Toxicity:	No
Is Respiratory or Skin Sensitization:	No
Is Serious Eye Damage or Eye Irritation:	No
Is Simple Asphyxiate:	No
Is Skin Corrosion or Irritation:	No
Is Specific Target Organ Toxicity:	No

Facility ID:	4039
Name:	KNIFE RIVER
Address:	28602 HWY 34 HWY
City,State,Zip:	CORVALLIS, OR 97339
Substance:	CHEMSTATION 3992
Reporting Quantities:	Not reported
Quantity Units:	Not reported
Physical State:	Not reported
Storage 1:	Above ground tank
Storage 2:	Not reported
Owner-Operator Name:	BRIAN
Direct Site Phone:	5419185142
Report Class:	Annual
Report Year:	2021
Is Poisonous Gas:	No
Is Poisonous Material:	No
Is Biological Hazard:	No
Is Radioactive Material:	No
Is Explosive:	No
Status:	Not reported
Nature of Business:	SAND & GRAVEL
NAICS Code:	212321
Maximum Daily Amount Code:	11
Maximum Daily Amount Code Range:	500-999
Maximum Daily Amount Units:	gal
Is Solid State:	No
Is Liquid State:	Yes
Is Gaseous State:	No
Is Combustible Dust:	No
Is Fire Hazard:	No

KNIFE RIVER CORVALLIS S&G (Continued) **S103067774**

Is Sudden Release of Pressure Hazard:	No
Is Reactive Hazard:	No
Is Immediate Hazard:	No
Is Delayed Hazard:	No
Is Corrosive to Metal:	No
Is Flammable:	No
Is Gas Under Pressure:	No
Is Physical HNOC:	Yes
Is Emission of Gas With Water:	No
Is Organic Peroxide:	No
Is Oxidizer:	No
Is Pyrophoric liquid or solid:	No
Is Pyrophoric Gas:	No
Is Self-Heating:	No
Is Self-Reacting:	No
Is Acute Toxicity:	No
Is Aspiration Hazard:	No
Is Carcinogenicity:	No
Is Germ Cell Mutagenicity:	No
Is Health HNOC:	Yes
Is Reproductive Toxicity:	No
Is Respiratory or Skin Sensitization:	No
Is Serious Eye Damage or Eye Irritation:	No
Is Simple Asphyxiate:	No
Is Skin Corrosion or Irritation:	No
Is Specific Target Organ Toxicity:	No

Facility ID:	4039
Name:	KNIFE RIVER
Address:	28602 HWY 34 HWY
City,State,Zip:	CORVALLIS, OR 97339
Substance:	DARACCEL CONCRETE ADMIXTURE W.R. GRACE
Reporting Quantities:	Not reported
Quantity Units:	Not reported
Physical State:	Not reported
Storage 1:	Above ground tank
Storage 2:	Not reported
Owner-Operator Name:	BRIAN
Direct Site Phone:	5419185142
Report Class:	Annual
Report Year:	2021
Is Poisonous Gas:	No
Is Poisonous Material:	No
Is Biological Hazard:	No
Is Radioactive Material:	No
Is Explosive:	No
Status:	Not reported
Nature of Business:	SAND & GRAVEL
NAICS Code:	212321
Maximum Daily Amount Code:	20
Maximum Daily Amount Code Range:	1,000-4,999
Maximum Daily Amount Units:	gal
Is Solid State:	No
Is Liquid State:	Yes
Is Gaseous State:	No
Is Combustible Dust:	No
Is Fire Hazard:	No

KNIFE RIVER CORVALLIS S&G (Continued) **S103067774**

Is Sudden Release of Pressure Hazard:	No
Is Reactive Hazard:	No
Is Immediate Hazard:	No
Is Delayed Hazard:	No
Is Corrosive to Metal:	No
Is Flammable:	No
Is Gas Under Pressure:	No
Is Physical HNOC:	No
Is Emission of Gas With Water:	No
Is Organic Peroxide:	No
Is Oxidizer:	No
Is Pyrophoric liquid or solid:	No
Is Pyrophoric Gas:	No
Is Self-Heating:	No
Is Self-Reacting:	No
Is Acute Toxicity:	No
Is Aspiration Hazard:	No
Is Carcinogenicity:	No
Is Germ Cell Mutagenicity:	No
Is Health HNOC:	Yes
Is Reproductive Toxicity:	No
Is Respiratory or Skin Sensitization:	No
Is Serious Eye Damage or Eye Irritation:	No
Is Simple Asphyxiate:	No
Is Skin Corrosion or Irritation:	No
Is Specific Target Organ Toxicity:	No

Facility ID:	4039
Name:	KNIFE RIVER
Address:	28602 HWY 34 HWY
City,State,Zip:	CORVALLIS, OR 97339
Substance:	DARACEM 55
Reporting Quantities:	Not reported
Quantity Units:	Not reported
Physical State:	Not reported
Storage 1:	Above ground tank
Storage 2:	Not reported
Owner-Operator Name:	BRIAN
Direct Site Phone:	5419185142
Report Class:	Annual
Report Year:	2021
Is Poisonous Gas:	No
Is Poisonous Material:	No
Is Biological Hazard:	No
Is Radioactive Material:	No
Is Explosive:	No
Status:	Not reported
Nature of Business:	SAND & GRAVEL
NAICS Code:	212321
Maximum Daily Amount Code:	20
Maximum Daily Amount Code Range:	1,000-4,999
Maximum Daily Amount Units:	gal
Is Solid State:	No
Is Liquid State:	Yes
Is Gaseous State:	No
Is Combustible Dust:	No
Is Fire Hazard:	No

KNIFE RIVER CORVALLIS S&G (Continued) **S103067774**

Is Sudden Release of Pressure Hazard:	No
Is Reactive Hazard:	No
Is Immediate Hazard:	No
Is Delayed Hazard:	No
Is Corrosive to Metal:	No
Is Flammable:	No
Is Gas Under Pressure:	No
Is Physical HNOC:	No
Is Emission of Gas With Water:	No
Is Organic Peroxide:	No
Is Oxidizer:	No
Is Pyrophoric liquid or solid:	No
Is Pyrophoric Gas:	No
Is Self-Heating:	No
Is Self-Reacting:	No
Is Acute Toxicity:	No
Is Aspiration Hazard:	No
Is Carcinogenicity:	No
Is Germ Cell Mutagenicity:	No
Is Health HNOC:	Yes
Is Reproductive Toxicity:	No
Is Respiratory or Skin Sensitization:	No
Is Serious Eye Damage or Eye Irritation:	No
Is Simple Asphyxiate:	No
Is Skin Corrosion or Irritation:	No
Is Specific Target Organ Toxicity:	No

Facility ID:	4039
Name:	KNIFE RIVER
Address:	28602 HWY 34 HWY
City,State,Zip:	CORVALLIS, OR 97339
Substance:	DARASET 400
Reporting Quantities:	Not reported
Quantity Units:	Not reported
Physical State:	Not reported
Storage 1:	Above ground tank
Storage 2:	Not reported
Owner-Operator Name:	BRIAN
Direct Site Phone:	5419185142
Report Class:	Annual
Report Year:	2021
Is Poisonous Gas:	No
Is Poisonous Material:	No
Is Biological Hazard:	No
Is Radioactive Material:	No
Is Explosive:	No
Status:	Not reported
Nature of Business:	SAND & GRAVEL
NAICS Code:	212321
Maximum Daily Amount Code:	20
Maximum Daily Amount Code Range:	1,000-4,999
Maximum Daily Amount Units:	gal
Is Solid State:	No
Is Liquid State:	Yes
Is Gaseous State:	No
Is Combustible Dust:	No
Is Fire Hazard:	No

KNIFE RIVER CORVALLIS S&G (Continued) **S103067774**

Is Sudden Release of Pressure Hazard:	No
Is Reactive Hazard:	No
Is Immediate Hazard:	No
Is Delayed Hazard:	No
Is Corrosive to Metal:	No
Is Flammable:	No
Is Gas Under Pressure:	No
Is Physical HNOC:	No
Is Emission of Gas With Water:	No
Is Organic Peroxide:	No
Is Oxidizer:	No
Is Pyrophoric liquid or solid:	No
Is Pyrophoric Gas:	No
Is Self-Heating:	No
Is Self-Reacting:	No
Is Acute Toxicity:	No
Is Aspiration Hazard:	No
Is Carcinogenicity:	No
Is Germ Cell Mutagenicity:	No
Is Health HNOC:	Yes
Is Reproductive Toxicity:	No
Is Respiratory or Skin Sensitization:	No
Is Serious Eye Damage or Eye Irritation:	No
Is Simple Asphyxiate:	No
Is Skin Corrosion or Irritation:	No
Is Specific Target Organ Toxicity:	No

Facility ID:	4039
Name:	KNIFE RIVER
Address:	28602 HWY 34 HWY
City,State,Zip:	CORVALLIS, OR 97339
Substance:	DARAVAIR-1000
Reporting Quantities:	Not reported
Quantity Units:	Not reported
Physical State:	Not reported
Storage 1:	Above ground tank
Storage 2:	Not reported
Owner-Operator Name:	BRIAN
Direct Site Phone:	5419185142
Report Class:	Annual
Report Year:	2021
Is Poisonous Gas:	No
Is Poisonous Material:	No
Is Biological Hazard:	No
Is Radioactive Material:	No
Is Explosive:	No
Status:	Not reported
Nature of Business:	SAND & GRAVEL
NAICS Code:	212321
Maximum Daily Amount Code:	20
Maximum Daily Amount Code Range:	1,000-4,999
Maximum Daily Amount Units:	gal
Is Solid State:	No
Is Liquid State:	Yes
Is Gaseous State:	No
Is Combustible Dust:	No
Is Fire Hazard:	No

KNIFE RIVER CORVALLIS S&G (Continued) **S103067774**

Is Sudden Release of Pressure Hazard:	No
Is Reactive Hazard:	No
Is Immediate Hazard:	No
Is Delayed Hazard:	No
Is Corrosive to Metal:	No
Is Flammable:	No
Is Gas Under Pressure:	No
Is Physical HNOC:	No
Is Emission of Gas With Water:	No
Is Organic Peroxide:	No
Is Oxidizer:	No
Is Pyrophoric liquid or solid:	No
Is Pyrophoric Gas:	No
Is Self-Heating:	No
Is Self-Reacting:	No
Is Acute Toxicity:	No
Is Aspiration Hazard:	No
Is Carcinogenicity:	No
Is Germ Cell Mutagenicity:	No
Is Health HNOC:	Yes
Is Reproductive Toxicity:	No
Is Respiratory or Skin Sensitization:	No
Is Serious Eye Damage or Eye Irritation:	No
Is Simple Asphyxiate:	No
Is Skin Corrosion or Irritation:	No
Is Specific Target Organ Toxicity:	No

Facility ID:	4039
Name:	KNIFE RIVER
Address:	28602 HWY 34 HWY
City,State,Zip:	CORVALLIS, OR 97339
Substance:	DIESEL FUEL
Reporting Quantities:	Not reported
Quantity Units:	Not reported
Physical State:	Not reported
Storage 1:	Above ground tank
Storage 2:	Not reported
Owner-Operator Name:	BRIAN
Direct Site Phone:	5419185142
Report Class:	Annual
Report Year:	2021
Is Poisonous Gas:	No
Is Poisonous Material:	No
Is Biological Hazard:	No
Is Radioactive Material:	No
Is Explosive:	No
Status:	Not reported
Nature of Business:	SAND & GRAVEL
NAICS Code:	212321
Maximum Daily Amount Code:	30
Maximum Daily Amount Code Range:	10,000-49,999
Maximum Daily Amount Units:	gal
Is Solid State:	No
Is Liquid State:	Yes
Is Gaseous State:	No
Is Combustible Dust:	No
Is Fire Hazard:	No

KNIFE RIVER CORVALLIS S&G (Continued) **S103067774**

Is Sudden Release of Pressure Hazard:	No
Is Reactive Hazard:	No
Is Immediate Hazard:	No
Is Delayed Hazard:	No
Is Corrosive to Metal:	No
Is Flammable:	Yes
Is Gas Under Pressure:	No
Is Physical HNOC:	No
Is Emission of Gas With Water:	No
Is Organic Peroxide:	No
Is Oxidizer:	No
Is Pyrophoric liquid or solid:	No
Is Pyrophoric Gas:	No
Is Self-Heating:	No
Is Self-Reacting:	No
Is Acute Toxicity:	Yes
Is Aspiration Hazard:	No
Is Carcinogenicity:	No
Is Germ Cell Mutagenicity:	No
Is Health HNOC:	No
Is Reproductive Toxicity:	No
Is Respiratory or Skin Sensitization:	No
Is Serious Eye Damage or Eye Irritation:	No
Is Simple Asphyxiate:	No
Is Skin Corrosion or Irritation:	No
Is Specific Target Organ Toxicity:	No

Click this hyperlink while viewing on your computer to access
112 additional OR AST: record(s) in the EDR Site Report.

OR SPILLS:

Name:	Not reported
Address:	28602 HWY 34
City,State,Zip:	CORVALLIS, OR 97339
Facility ID:	1997-2649
Incident Status:	Archive
Material:	Diesel fuel
Quantity:	50
Unit of Measure:	Gallons
Release Date:	10/29/1997
Description:	Gauging tank line strap broke and dropped the tank and resulted in tank siphening of 6,600 gallons of diesel which was captured in containment area. 40-50 gallons leaked out of containment. 1-2 gallons went to settling pond.
Lat/Long:	44.56 / -123.2463
Source:	Heating Oil AST
Media:	Not reported
Responsible Company:	Not reported
Responsible Address:	Not reported
Responsible City,St,Zip:	Not reported
Unknown Quantity Released:	Not reported
Maximum Potential Quantity:	Not reported
Quantity Recovered:	Not reported

HSIS:

Name:	KNIFE RIVER

KNIFE RIVER CORVALLIS S&G (Continued) **S103067774**

Address:	28602 HWY 34 HWY
City,State,Zip:	CORVALLIS, OR 97339
Facility ID:	004039
Department Or Division Of Company:	Not reported
Chemical Is Extremely Hazardous Substance (EHS:	Not reported
Contains 112R:	Not reported
Facility Has Written Emergency Plan:	Not reported
NAICS Code 1:	Not reported
NAICS Desc 1:	Not reported
NAICS Code 2:	Not reported
NAICS Desc 2:	Not reported
Manager Name:	Not reported
Business Phone:	Not reported
Mailing Address:	Not reported
Mailing City:	Not reported
Mailing State:	Not reported
Mailing Zip:	Not reported
No. of Employees:	Not reported
Day Phone:	Not reported
Placard:	Not reported
Fire Dept Code:	Not reported
FD:	CORVALLIS FD
Sprinkler System:	Not reported
Emergency Contact:	Not reported
Emergency Procedure:	Not reported
Business Type:	Not reported
Facility Type:	Private
Department:	Knife River-CORVALLIS
Status:	ACTIVE
Latitude:	44.5637
Longitude:	-123.241
Status TRI:	Active
Status RMP:	Active
Status PSM:	Active
Status CR2K:	Inactive
Status 302:	Active
Owner Name:	BRIAN GRAY
Last Reported ID:	36148
Case Number:	56815
Chemical Name:	20171
EHS Name:	Not reported
Is Pure:	No
Is Mix:	Yes
Is EHS:	Not reported
Mixture Component:	Not reported
Maximum Daily Amount Code:	11
Maximum Daily Amount Unit:	gal
Chemical Added Date:	06/20/2017
Is Chem PSM:	No
Is Chem 112R:	No
Is Chem 302:	No
Is Pesticide:	No
Is Fertilizer:	No
Physical State:	Liquid
UNNA Number:	N/A
NFPA Health:	0
NFPA Flammability:	0

KNIFE RIVER CORVALLIS S&G (Continued) **S103067774**

NFPA Reactivity:	0
NFPA Special Notice:	N/A
Hazards:	Health HNOC, Physical HNOC
Number of Days Onsite:	365
Year:	2018
Case Number:	N/A
Chemical Name:	CHEMSTATION 3992
EHS Name:	Not reported
Is Pure:	Yes
Is Mix:	No
Is EHS:	Not reported
Mixture Component:	Not reported
Maximum Daily Amount Code:	11
Maximum Daily Amount Unit:	gal
Chemical Added Date:	06/20/2017
Is Chem PSM:	No
Is Chem 112R:	No
Is Chem 302:	No
Is Pesticide:	No
Is Fertilizer:	No
Physical State:	Liquid
UNNA Number:	N/A
NFPA Health:	0
NFPA Flammability:	0
NFPA Reactivity:	0
NFPA Special Notice:	N/A
Hazards:	Health HNOC, Physical HNOC
Number of Days Onsite:	365
Year:	2018
Case Number:	N/A
Chemical Name:	EVOTHERM P25
EHS Name:	Not reported
Is Pure:	No
Is Mix:	Yes
Is EHS:	Not reported
Mixture Component:	Not reported
Maximum Daily Amount Code:	30
Maximum Daily Amount Unit:	gal
Chemical Added Date:	06/20/2017
Is Chem PSM:	No
Is Chem 112R:	No
Is Chem 302:	No
Is Pesticide:	No
Is Fertilizer:	No
Physical State:	Liquid
UNNA Number:	3265
NFPA Health:	3
NFPA Flammability:	1
NFPA Reactivity:	0
NFPA Special Notice:	N/A
Hazards:	Health Acute
Number of Days Onsite:	365
Year:	2018
Case Number:	10124375

KNIFE RIVER CORVALLIS S&G (Continued) **S103067774**

Chemical Name:	DARACEM 55
EHS Name:	Not reported
Is Pure:	No
Is Mix:	Yes
Is EHS:	Not reported
Mixture Component:	Not reported
Maximum Daily Amount Code:	20
Maximum Daily Amount Unit:	gal
Chemical Added Date:	06/20/2017
Is Chem PSM:	No
Is Chem 112R:	No
Is Chem 302:	No
Is Pesticide:	No
Is Fertilizer:	No
Physical State:	Liquid
UNNA Number:	0
NFPA Health:	1
NFPA Flammability:	0
NFPA Reactivity:	0
NFPA Special Notice:	Not reported
Hazards:	Health HNOC
Number of Days Onsite:	365
Year:	2018

Case Number:	61790509
Chemical Name:	DARAVAIR-1000
EHS Name:	Not reported
Is Pure:	Yes
Is Mix:	No
Is EHS:	Not reported
Mixture Component:	Not reported
Maximum Daily Amount Code:	20
Maximum Daily Amount Unit:	gal
Chemical Added Date:	06/20/2017
Is Chem PSM:	No
Is Chem 112R:	No
Is Chem 302:	No
Is Pesticide:	No
Is Fertilizer:	No
Physical State:	Liquid
UNNA Number:	N/A
NFPA Health:	2
NFPA Flammability:	1
NFPA Reactivity:	0
NFPA Special Notice:	N/A
Hazards:	Health HNOC
Number of Days Onsite:	365
Year:	2018

Case Number:	7782447
Chemical Name:	OXYGEN
EHS Name:	Not reported
Is Pure:	Yes
Is Mix:	No
Is EHS:	Not reported
Mixture Component:	Not reported
Maximum Daily Amount Code:	20

KNIFE RIVER CORVALLIS S&G (Continued) **S103067774**

Maximum Daily Amount Unit:	cuft
Chemical Added Date:	06/20/2017
Is Chem PSM:	No
Is Chem 112R:	No
Is Chem 302:	No
Is Pesticide:	No
Is Fertilizer:	No
Physical State:	Gas
UNNA Number:	1072
NFPA Health:	0
NFPA Flammability:	0
NFPA Reactivity:	0
NFPA Special Notice:	OX
Hazards:	Physical Flammable
Number of Days Onsite:	365
Year:	2018

Case Number:	65997151
Chemical Name:	PORTLAND CEMENT
EHS Name:	Not reported
Is Pure:	Yes
Is Mix:	No
Is EHS:	Not reported
Mixture Component:	Not reported
Maximum Daily Amount Code:	40
Maximum Daily Amount Unit:	lbs
Chemical Added Date:	06/20/2017
Is Chem PSM:	No
Is Chem 112R:	No
Is Chem 302:	No
Is Pesticide:	No
Is Fertilizer:	No
Physical State:	Solid
UNNA Number:	0
NFPA Health:	Not reported
NFPA Flammability:	Not reported
NFPA Reactivity:	Not reported
NFPA Special Notice:	Not reported
Hazards:	Health Acute
Number of Days Onsite:	365
Year:	2018

Case Number:	74986
Chemical Name:	PROPANE
EHS Name:	Not reported
Is Pure:	Yes
Is Mix:	No
Is EHS:	Not reported
Mixture Component:	Not reported
Maximum Daily Amount Code:	20
Maximum Daily Amount Unit:	gal
Chemical Added Date:	06/20/2017
Is Chem PSM:	No
Is Chem 112R:	No
Is Chem 302:	No
Is Pesticide:	No
Is Fertilizer:	No

KNIFE RIVER CORVALLIS S&G (Continued) **S103067774**

Physical State:	Gas
UNNA Number:	1978
NFPA Health:	2
NFPA Flammability:	4
NFPA Reactivity:	0
NFPA Special Notice:	N/A
Hazards:	Physical Combustive
Number of Days Onsite:	365
Year:	2018
Case Number:	828002
Chemical Name:	RECOVER
EHS Name:	Not reported
Is Pure:	No
Is Mix:	Yes
Is EHS:	Not reported
Mixture Component:	Not reported
Maximum Daily Amount Code:	11
Maximum Daily Amount Unit:	gal
Chemical Added Date:	06/20/2017
Is Chem PSM:	No
Is Chem 112R:	No
Is Chem 302:	No
Is Pesticide:	No
Is Fertilizer:	No
Physical State:	Liquid
UNNA Number:	Not reported
NFPA Health:	1
NFPA Flammability:	1
NFPA Reactivity:	0
NFPA Special Notice:	Not reported
Hazards:	Health Acute
Number of Days Onsite:	365
Year:	2018
Case Number:	102716
Chemical Name:	WRDA-64
EHS Name:	Not reported
Is Pure:	Yes
Is Mix:	No
Is EHS:	Not reported
Mixture Component:	Not reported
Maximum Daily Amount Code:	20
Maximum Daily Amount Unit:	gal
Chemical Added Date:	06/20/2017
Is Chem PSM:	No
Is Chem 112R:	No
Is Chem 302:	No
Is Pesticide:	No
Is Fertilizer:	No
Physical State:	Liquid
UNNA Number:	N/A
NFPA Health:	1
NFPA Flammability:	1
NFPA Reactivity:	0
NFPA Special Notice:	N/A
Hazards:	Health Acute

KNIFE RIVER CORVALLIS S&G (Continued) **S103067774**

Number of Days Onsite:	365
Year:	2018
Case Number:	8052424
Chemical Name:	ASPHALT LIQUID
EHS Name:	Not reported
Is Pure:	Yes
Is Mix:	No
Is EHS:	Not reported
Mixture Component:	Not reported
Maximum Daily Amount Code:	31
Maximum Daily Amount Unit:	gal
Chemical Added Date:	06/20/2017
Is Chem PSM:	No
Is Chem 112R:	No
Is Chem 302:	No
Is Pesticide:	No
Is Fertilizer:	No
Physical State:	Liquid
UNNA Number:	3257
NFPA Health:	0
NFPA Flammability:	0
NFPA Reactivity:	0
NFPA Special Notice:	N/A
Hazards:	Health HNOC, Physical HNOC
Number of Days Onsite:	365
Year:	2018

Chemical:

Chemical Name:	ENGINE OIL
Physical Description:	LIQUID
Case Number:	64742547
Facility Id:	004039
Physical State Of The Substance:	2
Average Amount Possessed During The Year Code:	11
Maximum Amount Possessed During The Year Code:	20
Applicable Unit Of Measure Code:	2
Description Of The Unit Of Measure:	GALLONS
Type Code:	D
Description:	STEEL DRUM
Type Code:	C
Temperature Description:	TANK INSIDE BUILDING
Pressure of Code:	1
Pressure Description:	NORMAL PRESSURE
Pressure of Code:	1
Pressure Description:	NORMAL PRESSURE
Temperature Description:	NORMAL TEMPERATURE
Temperature of The Hazardous Substance Code:	4
Temperature Description:	NORMAL TEMPERATURE
Temperature of The Hazardous Substance Code:	4
Days Hazardous Substance On Site During Year:	365
Is The Substance Protected A Trade Secret:	False
Description Of The Max Qnty Code:	1,000-4,999
Description Of The Avg Qnty Code:	500-999
Most Hazardous Ingridient:	PETROLEUM HYDROCARBON
United Nations/north America 4 Digit Class Number:	1270
Hazard Rank:	2

KNIFE RIVER CORVALLIS S&G (Continued) **S103067774**

EHS Ingredient:	Not reported
Substance Pure:	True
Substance Mix:	False
First Hazardous Class Code For Chemical:	Combustible Material
Second Hazardous Class Code For Chemical:	Not reported
Third Hazardous Class Code For Chemical:	Not reported
Hazard Class 1 Of The Chemical:	4.5
Hazard Class 2 Of The Chemical:	Not reported
Hazard Class 3 Of The Chemical:	Not reported

Additional Chemical:

Chemical Is A Toxic 313 Chemical:	Not reported
EPA Pesticide Registration Number:	Not reported
Contains 112R:	Not reported
Contains EHS:	Not reported
Fertilizer:	Not reported
Pesticide:	Not reported
Contains 313:	Not reported

Chemical Name:	OXYGEN
Physical Description:	GAS
Case Number:	7782447
Facility Id:	004039
Physical State Of The Substance:	3
Average Amount Possessed During The Year Code:	11
Maximum Amount Possessed During The Year Code:	20
Applicable Unit Of Measure Code:	3
Description Of The Unit Of Measure:	CUBIC FEET
Type Code:	L
Description:	CYLINDER
Type Code:	Not reported
Temperature Description:	Not reported
Pressure of Code:	2
Pressure Description:	GREATER THAN NORMAL PRESSURE
Pressure of Code:	Not reported
Pressure Description:	Not reported
Temperature Description:	NORMAL TEMPERATURE
Temperature of The Hazardous Substance Code:	4
Temperature Description:	Not reported
Temperature of The Hazardous Substance Code:	Not reported
Days Hazardous Substance On Site During Year:	365
Is The Substance Protected A Trade Secret:	False
Description Of The Max Qnty Code:	1,000-4,999
Description Of The Avg Qnty Code:	500-999
Most Hazardous Ingridient:	OXYGEN
United Nations/north America 4 Digit Class Number:	1072
Hazard Rank:	2
EHS Ingredient:	NONE LISTED ON SDS
Substance Pure:	True
Substance Mix:	False
First Hazardous Class Code For Chemical:	Oxidizers
Second Hazardous Class Code For Chemical:	Non-flammable Gas
Third Hazardous Class Code For Chemical:	Not reported
Hazard Class 1 Of The Chemical:	5.1
Hazard Class 2 Of The Chemical:	2.2
Hazard Class 3 Of The Chemical:	Not reported

KNIFE RIVER CORVALLIS S&G (Continued) **S103067774**

Additional Chemical:

Chemical Is A Toxic 313 Chemical:	N
EPA Pesticide Registration Number:	Not reported
Contains 112R:	N
Contains EHS:	N
Fertilizer:	N
Pesticide:	N
Contains 313:	N

Chemical Name:	PORTLAND CEMENT
Physical Description:	SOLID
Case Number:	65997151
Facility Id:	004039
Physical State Of The Substance:	1
Average Amount Possessed During The Year Code:	40
Maximum Amount Possessed During The Year Code:	41
Applicable Unit Of Measure Code:	1
Description Of The Unit Of Measure:	POUNDS
Type Code:	H
Description:	SILO
Type Code:	Not reported
Temperature Description:	Not reported
Pressure of Code:	1
Pressure Description:	NORMAL PRESSURE
Pressure of Code:	Not reported
Pressure Description:	Not reported
Temperature Description:	NORMAL TEMPERATURE
Temperature of The Hazardous Substance Code:	4
Temperature Description:	Not reported
Temperature of The Hazardous Substance Code:	Not reported
Days Hazardous Substance On Site During Year:	365
Is The Substance Protected A Trade Secret:	False
Description Of The Max Qnty Code:	250,000-499,999
Description Of The Avg Qnty Code:	100,000-249,999
Most Hazardous Ingridient:	PORTLAND CEMENT
United Nations/north America 4 Digit Class Number:	0000
Hazard Rank:	4
EHS Ingredient:	Not reported
Substance Pure:	True
Substance Mix:	False
First Hazardous Class Code For Chemical:	Acute Health Hazard
Second Hazardous Class Code For Chemical:	Chronic Health Hazard
Third Hazardous Class Code For Chemical:	Not reported
Hazard Class 1 Of The Chemical:	6.3
Hazard Class 2 Of The Chemical:	6.4
Hazard Class 3 Of The Chemical:	Not reported

Additional Chemical:

Chemical Is A Toxic 313 Chemical:	N
EPA Pesticide Registration Number:	Not reported
Contains 112R:	N
Contains EHS:	N
Fertilizer:	N
Pesticide:	N
Contains 313:	N

KNIFE RIVER CORVALLIS S&G (Continued) **S103067774**

Chemical Name:	PROPANE
Physical Description:	GAS
Case Number:	74986
Facility Id:	004039
Physical State Of The Substance:	3
Average Amount Possessed During The Year Code:	20
Maximum Amount Possessed During The Year Code:	20
Applicable Unit Of Measure Code:	3
Description Of The Unit Of Measure:	CUBIC FEET
Type Code:	A
Description:	ABOVEGROUND TANK
Type Code:	Not reported
Temperature Description:	Not reported
Pressure of Code:	2
Pressure Description:	GREATER THAN NORMAL PRESSURE
Pressure of Code:	Not reported
Pressure Description:	Not reported
Temperature Description:	NORMAL TEMPERATURE
Temperature of The Hazardous Substance Code:	4
Temperature Description:	Not reported
Temperature of The Hazardous Substance Code:	Not reported
Days Hazardous Substance On Site During Year:	365
Is The Substance Protected A Trade Secret:	False
Description Of The Max Qnty Code:	1,000-4,999
Description Of The Avg Qnty Code:	1,000-4,999
Most Hazardous Ingridient:	PROPANE
United Nations/north America 4 Digit Class Number:	1075
Hazard Rank:	2
EHS Ingredient:	NONE LISTED ON SDS
Substance Pure:	True
Substance Mix:	False
First Hazardous Class Code For Chemical:	Flammable Gas
Second Hazardous Class Code For Chemical:	Acute Health Hazard
Third Hazardous Class Code For Chemical:	Not reported
Hazard Class 1 Of The Chemical:	2.1
Hazard Class 2 Of The Chemical:	6.3
Hazard Class 3 Of The Chemical:	Not reported

Additional Chemical:

Chemical Is A Toxic 313 Chemical:	N
EPA Pesticide Registration Number:	Not reported
Contains 112R:	N
Contains EHS:	N
Fertilizer:	N
Pesticide:	N
Contains 313:	N

Chemical Name:	RECOVER
Physical Description:	LIQUID
Case Number:	828002
Facility Id:	004039
Physical State Of The Substance:	2
Average Amount Possessed During The Year Code:	11
Maximum Amount Possessed During The Year Code:	11
Applicable Unit Of Measure Code:	2
Description Of The Unit Of Measure:	GALLONS
Type Code:	A

KNIFE RIVER CORVALLIS S&G (Continued) **S103067774**

Description:	ABOVEGROUND TANK
Type Code:	Not reported
Temperature Description:	Not reported
Pressure of Code:	1
Pressure Description:	NORMAL PRESSURE
Pressure of Code:	Not reported
Pressure Description:	Not reported
Temperature Description:	NORMAL TEMPERATURE
Temperature of The Hazardous Substance Code:	4
Temperature Description:	Not reported
Temperature of The Hazardous Substance Code:	Not reported
Days Hazardous Substance On Site During Year:	365
Is The Substance Protected A Trade Secret:	False
Description Of The Max Qnty Code:	500-999
Description Of The Avg Qnty Code:	500-999
Most Hazardous Ingridient:	DIMETHOXANE
United Nations/north America 4 Digit Class Number:	Not reported
Hazard Rank:	2
EHS Ingredient:	Not reported
Substance Pure:	False
Substance Mix:	True
First Hazardous Class Code For Chemical:	Combustible Material
Second Hazardous Class Code For Chemical:	Acute Health Hazard
Third Hazardous Class Code For Chemical:	Not reported
Hazard Class 1 Of The Chemical:	4.5
Hazard Class 2 Of The Chemical:	6.3
Hazard Class 3 Of The Chemical:	Not reported

Additional Chemical:

Chemical Is A Toxic 313 Chemical:	N
EPA Pesticide Registration Number:	Not reported
Contains 112R:	N
Contains EHS:	N
Fertilizer:	N
Pesticide:	N
Contains 313:	N

Chemical Name:	RIGHT OFF 650
Physical Description:	LIQUID
Case Number:	7664382
Facility Id:	004039
Physical State Of The Substance:	2
Average Amount Possessed During The Year Code:	10
Maximum Amount Possessed During The Year Code:	11
Applicable Unit Of Measure Code:	2
Description Of The Unit Of Measure:	GALLONS
Type Code:	E
Description:	PLASTIC OR NON-METALLIC DRUM
Type Code:	Not reported
Temperature Description:	Not reported
Pressure of Code:	1
Pressure Description:	NORMAL PRESSURE
Pressure of Code:	Not reported
Pressure Description:	Not reported
Temperature Description:	NORMAL TEMPERATURE
Temperature of The Hazardous Substance Code:	4
Temperature Description:	Not reported

KNIFE RIVER CORVALLIS S&G (Continued) **S103067774**

Temperature of The Hazardous Substance Code:	Not reported
Days Hazardous Substance On Site During Year:	365
Is The Substance Protected A Trade Secret:	False
Description Of The Max Qnty Code:	500-999
Description Of The Avg Qnty Code:	200-499
Most Hazardous Ingridient:	PHOSPHORIC ACID
United Nations/north America 4 Digit Class Number:	0000
Hazard Rank:	2
EHS Ingredient:	NONE LISTED ON MSDS
Substance Pure:	False
Substance Mix:	True
First Hazardous Class Code For Chemical:	Acute Health Hazard
Second Hazardous Class Code For Chemical:	Corrosive Material
Third Hazardous Class Code For Chemical:	Not reported
Hazard Class 1 Of The Chemical:	6.3
Hazard Class 2 Of The Chemical:	8.0
Hazard Class 3 Of The Chemical:	Not reported

Additional Chemical:

Chemical Is A Toxic 313 Chemical:	N
EPA Pesticide Registration Number:	Not reported
Contains 112R:	N
Contains EHS:	N
Fertilizer:	N
Pesticide:	N
Contains 313:	N

Chemical Name:	WRDA-64
Physical Description:	LIQUID
Case Number:	102716
Facility Id:	004039
Physical State Of The Substance:	2
Average Amount Possessed During The Year Code:	20
Maximum Amount Possessed During The Year Code:	20
Applicable Unit Of Measure Code:	2
Description Of The Unit Of Measure:	GALLONS
Type Code:	A
Description:	ABOVEGROUND TANK
Type Code:	E
Temperature Description:	PLASTIC OR NON-METALLIC DRUM
Pressure of Code:	1
Pressure Description:	NORMAL PRESSURE
Pressure of Code:	1
Pressure Description:	NORMAL PRESSURE
Temperature Description:	NORMAL TEMPERATURE
Temperature of The Hazardous Substance Code:	4
Temperature Description:	NORMAL TEMPERATURE
Temperature of The Hazardous Substance Code:	4
Days Hazardous Substance On Site During Year:	365
Is The Substance Protected A Trade Secret:	False
Description Of The Max Qnty Code:	1,000-4,999
Description Of The Avg Qnty Code:	1,000-4,999
Most Hazardous Ingridient:	TRIETHANOLAMINE
United Nations/north America 4 Digit Class Number:	Not reported
Hazard Rank:	2
EHS Ingredient:	Not reported
Substance Pure:	True

KNIFE RIVER CORVALLIS S&G (Continued) **S103067774**

Substance Mix:	False
First Hazardous Class Code For Chemical:	Acute Health Hazard
Second Hazardous Class Code For Chemical:	Chronic Health Hazard
Third Hazardous Class Code For Chemical:	Not reported
Hazard Class 1 Of The Chemical:	6.3
Hazard Class 2 Of The Chemical:	6.4
Hazard Class 3 Of The Chemical:	Not reported

Additional Chemical:

Chemical Is A Toxic 313 Chemical:	Not reported
EPA Pesticide Registration Number:	Not reported
Contains 112R:	Y
Contains EHS:	Not reported
Fertilizer:	Not reported
Pesticide:	Not reported
Contains 313:	Not reported

Chemical Name:	ASPHALT LIQUID
Physical Description:	LIQUID
Case Number:	8052424
Facility Id:	004039
Physical State Of The Substance:	2
Average Amount Possessed During The Year Code:	30
Maximum Amount Possessed During The Year Code:	31
Applicable Unit Of Measure Code:	2
Description Of The Unit Of Measure:	GALLONS
Type Code:	A
Description:	ABOVEGROUND TANK
Type Code:	Not reported
Temperature Description:	Not reported
Pressure of Code:	1
Pressure Description:	NORMAL PRESSURE
Pressure of Code:	Not reported
Pressure Description:	Not reported
Temperature Description:	NORMAL TEMPERATURE
Temperature of The Hazardous Substance Code:	4
Temperature Description:	Not reported
Temperature of The Hazardous Substance Code:	Not reported
Days Hazardous Substance On Site During Year:	365
Is The Substance Protected A Trade Secret:	False
Description Of The Max Qnty Code:	50,000-99,999
Description Of The Avg Qnty Code:	10,000-49,999
Most Hazardous Ingridient:	PETROLEUM ASPHALT
United Nations/north America 4 Digit Class Number:	3257
Hazard Rank:	2
EHS Ingredient:	Not reported
Substance Pure:	True
Substance Mix:	False
First Hazardous Class Code For Chemical:	Combustible Material
Second Hazardous Class Code For Chemical:	Dangerous When Wet
Third Hazardous Class Code For Chemical:	Not reported
Hazard Class 1 Of The Chemical:	4.5
Hazard Class 2 Of The Chemical:	4.3
Hazard Class 3 Of The Chemical:	Not reported

Additional Chemical:

Chemical Is A Toxic 313 Chemical:	Not reported

KNIFE RIVER CORVALLIS S&G (Continued) **S103067774**

EPA Pesticide Registration Number:	Not reported
Contains 112R:	Not reported
Contains EHS:	Not reported
Fertilizer:	Not reported
Pesticide:	Not reported
Contains 313:	Not reported

Chemical Name:	V-MAR 3
Physical Description:	LIQUID
Case Number:	556616
Facility Id:	004039
Physical State Of The Substance:	2
Average Amount Possessed During The Year Code:	11
Maximum Amount Possessed During The Year Code:	11
Applicable Unit Of Measure Code:	2
Description Of The Unit Of Measure:	GALLONS
Type Code:	E
Description:	PLASTIC OR NON-METALLIC DRUM
Type Code:	Not reported
Temperature Description:	Not reported
Pressure of Code:	1
Pressure Description:	NORMAL PRESSURE
Pressure of Code:	Not reported
Pressure Description:	Not reported
Temperature Description:	NORMAL TEMPERATURE
Temperature of The Hazardous Substance Code:	4
Temperature Description:	Not reported
Temperature of The Hazardous Substance Code:	Not reported
Days Hazardous Substance On Site During Year:	365
Is The Substance Protected A Trade Secret:	False
Description Of The Max Qnty Code:	500-999
Description Of The Avg Qnty Code:	500-999
Most Hazardous Ingridient:	METHYL ISOTHIOCYANATE
United Nations/north America 4 Digit Class Number:	Not reported
Hazard Rank:	2
EHS Ingredient:	Not reported
Substance Pure:	False
Substance Mix:	True
First Hazardous Class Code For Chemical:	Chronic Health Hazard
Second Hazardous Class Code For Chemical:	Not reported
Third Hazardous Class Code For Chemical:	Not reported
Hazard Class 1 Of The Chemical:	6.4
Hazard Class 2 Of The Chemical:	Not reported
Hazard Class 3 Of The Chemical:	Not reported

Additional Chemical:

Chemical Is A Toxic 313 Chemical:	N
EPA Pesticide Registration Number:	Not reported
Contains 112R:	N
Contains EHS:	N
Fertilizer:	N
Pesticide:	N
Contains 313:	Y

Chemical Name:	DARASET 400
Physical Description:	LIQUID

KNIFE RIVER CORVALLIS S&G (Continued) **S103067774**

Case Number:	10124375
Facility Id:	004039
Physical State Of The Substance:	2
Average Amount Possessed During The Year Code:	20
Maximum Amount Possessed During The Year Code:	20
Applicable Unit Of Measure Code:	2
Description Of The Unit Of Measure:	GALLONS
Type Code:	E
Description:	PLASTIC OR NON-METALLIC DRUM
Type Code:	Not reported
Temperature Description:	Not reported
Pressure of Code:	1
Pressure Description:	NORMAL PRESSURE
Pressure of Code:	Not reported
Pressure Description:	Not reported
Temperature Description:	NORMAL TEMPERATURE
Temperature of The Hazardous Substance Code:	4
Temperature Description:	Not reported
Temperature of The Hazardous Substance Code:	Not reported
Days Hazardous Substance On Site During Year:	365
Is The Substance Protected A Trade Secret:	False
Description Of The Max Qnty Code:	1,000-4,999
Description Of The Avg Qnty Code:	1,000-4,999
Most Hazardous Ingridient:	CALCIUM NITRATE
United Nations/north America 4 Digit Class Number:	0000
Hazard Rank:	2
EHS Ingredient:	NONE LISTED ON MSDS
Substance Pure:	False
Substance Mix:	True
First Hazardous Class Code For Chemical:	Acute Health Hazard
Second Hazardous Class Code For Chemical:	Reactive Material
Third Hazardous Class Code For Chemical:	Not reported
Hazard Class 1 Of The Chemical:	6.3
Hazard Class 2 Of The Chemical:	4.4
Hazard Class 3 Of The Chemical:	Not reported

Additional Chemical:

Chemical Is A Toxic 313 Chemical:	N
EPA Pesticide Registration Number:	Not reported
Contains 112R:	N
Contains EHS:	N
Fertilizer:	N
Pesticide:	N
Contains 313:	Y

Chemical Name:	ECLIPSE 4500
Physical Description:	LIQUID
Case Number:	107415
Facility Id:	004039
Physical State Of The Substance:	2
Average Amount Possessed During The Year Code:	20
Maximum Amount Possessed During The Year Code:	20
Applicable Unit Of Measure Code:	2
Description Of The Unit Of Measure:	GALLONS
Type Code:	A
Description:	ABOVEGROUND TANK
Type Code:	Not reported

KNIFE RIVER CORVALLIS S&G (Continued) **S103067774**

Temperature Description:	Not reported
Pressure of Code:	1
Pressure Description:	NORMAL PRESSURE
Pressure of Code:	Not reported
Pressure Description:	Not reported
Temperature Description:	NORMAL TEMPERATURE
Temperature of The Hazardous Substance Code:	4
Temperature Description:	Not reported
Temperature of The Hazardous Substance Code:	Not reported
Days Hazardous Substance On Site During Year:	365
Is The Substance Protected A Trade Secret:	False
Description Of The Max Qnty Code:	1,000-4,999
Description Of The Avg Qnty Code:	1,000-4,999
Most Hazardous Ingridient:	HEXYLENE GLYCOL
United Nations/north America 4 Digit Class Number:	0000
Hazard Rank:	2
EHS Ingredient:	NONE LISTED ON MSDS
Substance Pure:	False
Substance Mix:	True
First Hazardous Class Code For Chemical:	Acute Health Hazard
Second Hazardous Class Code For Chemical:	Not reported
Third Hazardous Class Code For Chemical:	Not reported
Hazard Class 1 Of The Chemical:	6.3
Hazard Class 2 Of The Chemical:	Not reported
Hazard Class 3 Of The Chemical:	Not reported

Additional Chemical:

Chemical Is A Toxic 313 Chemical:	N
EPA Pesticide Registration Number:	Not reported
Contains 112R:	N
Contains EHS:	N
Fertilizer:	N
Pesticide:	N
Contains 313:	N

Chemical Name:	ADVA FLEX
Physical Description:	LIQUID
Case Number:	26172554
Facility Id:	004039
Physical State Of The Substance:	2
Average Amount Possessed During The Year Code:	20
Maximum Amount Possessed During The Year Code:	20
Applicable Unit Of Measure Code:	2
Description Of The Unit Of Measure:	GALLONS
Type Code:	A
Description:	ABOVEGROUND TANK
Type Code:	Not reported
Temperature Description:	Not reported
Pressure of Code:	1
Pressure Description:	NORMAL PRESSURE
Pressure of Code:	Not reported
Pressure Description:	Not reported
Temperature Description:	NORMAL TEMPERATURE
Temperature of The Hazardous Substance Code:	4
Temperature Description:	Not reported
Temperature of The Hazardous Substance Code:	Not reported
Days Hazardous Substance On Site During Year:	365

KNIFE RIVER CORVALLIS S&G (Continued) **S103067774**

Is The Substance Protected A Trade Secret:	False
Description Of The Max Qnty Code:	1,000-4,999
Description Of The Avg Qnty Code:	1,000-4,999
Most Hazardous Ingridient:	5-CHLORO-2-METHYL-2H-ISOTHIAZOL-3-ONE
United Nations/north America 4 Digit Class Number:	0000
Hazard Rank:	2
EHS Ingredient:	NONE LISTED ON MSDS
Substance Pure:	False
Substance Mix:	True
First Hazardous Class Code For Chemical:	Acute Health Hazard
Second Hazardous Class Code For Chemical:	Combustible Material
Third Hazardous Class Code For Chemical:	Not reported
Hazard Class 1 Of The Chemical:	6.3
Hazard Class 2 Of The Chemical:	4.5
Hazard Class 3 Of The Chemical:	Not reported

Additional Chemical:

Chemical Is A Toxic 313 Chemical:	N
EPA Pesticide Registration Number:	Not reported
Contains 112R:	N
Contains EHS:	N
Fertilizer:	N
Pesticide:	N
Contains 313:	N

Chemical Name:	DARACCEL
Physical Description:	LIQUID
Case Number:	10043524
Facility Id:	004039
Physical State Of The Substance:	2
Average Amount Possessed During The Year Code:	20
Maximum Amount Possessed During The Year Code:	20
Applicable Unit Of Measure Code:	2
Description Of The Unit Of Measure:	GALLONS
Type Code:	A
Description:	ABOVEGROUND TANK
Type Code:	Not reported
Temperature Description:	Not reported
Pressure of Code:	1
Pressure Description:	NORMAL PRESSURE
Pressure of Code:	Not reported
Pressure Description:	Not reported
Temperature Description:	NORMAL TEMPERATURE
Temperature of The Hazardous Substance Code:	4
Temperature Description:	Not reported
Temperature of The Hazardous Substance Code:	Not reported
Days Hazardous Substance On Site During Year:	365
Is The Substance Protected A Trade Secret:	False
Description Of The Max Qnty Code:	1,000-4,999
Description Of The Avg Qnty Code:	1,000-4,999
Most Hazardous Ingridient:	CALCIUM CHLORIDE
United Nations/north America 4 Digit Class Number:	0000
Hazard Rank:	2
EHS Ingredient:	NONE LISTED ON MSDS
Substance Pure:	False
Substance Mix:	True
First Hazardous Class Code For Chemical:	Acute Health Hazard

KNIFE RIVER CORVALLIS S&G (Continued) **S103067774**

Second Hazardous Class Code For Chemical:	Chronic Health Hazard
Third Hazardous Class Code For Chemical:	Combustible Material
Hazard Class 1 Of The Chemical:	6.3
Hazard Class 2 Of The Chemical:	6.4
Hazard Class 3 Of The Chemical:	4.5

Additional Chemical:

Chemical Is A Toxic 313 Chemical:	N
EPA Pesticide Registration Number:	Not reported
Contains 112R:	N
Contains EHS:	N
Fertilizer:	N
Pesticide:	N
Contains 313:	N

Chemical Name:	CALCIUM CHLORIDE
Physical Description:	LIQUID
Case Number:	10043524
Facility Id:	004039
Physical State Of The Substance:	2
Average Amount Possessed During The Year Code:	20
Maximum Amount Possessed During The Year Code:	20
Applicable Unit Of Measure Code:	2
Description Of The Unit Of Measure:	GALLONS
Type Code:	A
Description:	ABOVEGROUND TANK
Type Code:	Not reported
Temperature Description:	Not reported
Pressure of Code:	1
Pressure Description:	NORMAL PRESSURE
Pressure of Code:	Not reported
Pressure Description:	Not reported
Temperature Description:	NORMAL TEMPERATURE
Temperature of The Hazardous Substance Code:	4
Temperature Description:	Not reported
Temperature of The Hazardous Substance Code:	Not reported
Days Hazardous Substance On Site During Year:	365
Is The Substance Protected A Trade Secret:	False
Description Of The Max Qnty Code:	1,000-4,999
Description Of The Avg Qnty Code:	1,000-4,999
Most Hazardous Ingridient:	CALCIUM CHLORIDE
United Nations/north America 4 Digit Class Number:	Not reported
Hazard Rank:	2
EHS Ingredient:	Not reported
Substance Pure:	True
Substance Mix:	False
First Hazardous Class Code For Chemical:	Acute Health Hazard
Second Hazardous Class Code For Chemical:	Not reported
Third Hazardous Class Code For Chemical:	Not reported
Hazard Class 1 Of The Chemical:	6.3
Hazard Class 2 Of The Chemical:	Not reported
Hazard Class 3 Of The Chemical:	Not reported

Additional Chemical:

Chemical Is A Toxic 313 Chemical:	N
EPA Pesticide Registration Number:	Not reported
Contains 112R:	N

KNIFE RIVER CORVALLIS S&G (Continued) **S103067774**

Contains EHS:	N
Fertilizer:	N
Pesticide:	N
Contains 313:	N

Chemical Name:	SYNTHETIC IRON OXIDE
Physical Description:	LIQUID
Case Number:	1317619
Facility Id:	004039
Physical State Of The Substance:	2
Average Amount Possessed During The Year Code:	20
Maximum Amount Possessed During The Year Code:	20
Applicable Unit Of Measure Code:	2
Description Of The Unit Of Measure:	GALLONS
Type Code:	O
Description:	TOTEBIN
Type Code:	Not reported
Temperature Description:	Not reported
Pressure of Code:	1
Pressure Description:	NORMAL PRESSURE
Pressure of Code:	Not reported
Pressure Description:	Not reported
Temperature Description:	NORMAL TEMPERATURE
Temperature of The Hazardous Substance Code:	4
Temperature Description:	Not reported
Temperature of The Hazardous Substance Code:	Not reported
Days Hazardous Substance On Site During Year:	365
Is The Substance Protected A Trade Secret:	False
Description Of The Max Qnty Code:	1,000-4,999
Description Of The Avg Qnty Code:	1,000-4,999
Most Hazardous Ingridient:	IRON OXIDE
United Nations/north America 4 Digit Class Number:	3190
Hazard Rank:	2
EHS Ingredient:	NONE LISTED ON MSDS
Substance Pure:	True
Substance Mix:	False
First Hazardous Class Code For Chemical:	Spontaneously Combustible Material
Second Hazardous Class Code For Chemical:	Chronic Health Hazard
Third Hazardous Class Code For Chemical:	Not reported
Hazard Class 1 Of The Chemical:	4.2
Hazard Class 2 Of The Chemical:	6.4
Hazard Class 3 Of The Chemical:	Not reported

Additional Chemical:

Chemical Is A Toxic 313 Chemical:	N
EPA Pesticide Registration Number:	Not reported
Contains 112R:	N
Contains EHS:	N
Fertilizer:	N
Pesticide:	N
Contains 313:	N

Chemical Name:	EVOFLEX CA
Physical Description:	LIQUID
Case Number:	Not reported
Facility Id:	004039

KNIFE RIVER CORVALLIS S&G (Continued) **S103067774**

Physical State Of The Substance:	2
Average Amount Possessed During The Year Code:	20
Maximum Amount Possessed During The Year Code:	20
Applicable Unit Of Measure Code:	2
Description Of The Unit Of Measure:	GALLONS
Type Code:	O
Description:	TOTEBIN
Type Code:	Not reported
Temperature Description:	Not reported
Pressure of Code:	1
Pressure Description:	NORMAL PRESSURE
Pressure of Code:	Not reported
Pressure Description:	Not reported
Temperature Description:	NORMAL TEMPERATURE
Temperature of The Hazardous Substance Code:	4
Temperature Description:	Not reported
Temperature of The Hazardous Substance Code:	Not reported
Days Hazardous Substance On Site During Year:	365
Is The Substance Protected A Trade Secret:	False
Description Of The Max Qnty Code:	1,000-4,999
Description Of The Avg Qnty Code:	1,000-4,999
Most Hazardous Ingridient:	FATTY ACID DERIVATIVES
United Nations/north America 4 Digit Class Number:	0000
Hazard Rank:	2
EHS Ingredient:	NONE LISTED ON MSDS
Substance Pure:	False
Substance Mix:	True
First Hazardous Class Code For Chemical:	Combustible Material
Second Hazardous Class Code For Chemical:	Chronic Health Hazard
Third Hazardous Class Code For Chemical:	Not reported
Hazard Class 1 Of The Chemical:	4.5
Hazard Class 2 Of The Chemical:	6.4
Hazard Class 3 Of The Chemical:	Not reported

Chemical Name:	RIGHT SHINE
Physical Description:	LIQUID
Case Number:	Not reported
Facility Id:	004039
Physical State Of The Substance:	2
Average Amount Possessed During The Year Code:	10
Maximum Amount Possessed During The Year Code:	11
Applicable Unit Of Measure Code:	2
Description Of The Unit Of Measure:	GALLONS
Type Code:	O
Description:	TOTEBIN
Type Code:	Not reported
Temperature Description:	Not reported
Pressure of Code:	1
Pressure Description:	NORMAL PRESSURE
Pressure of Code:	Not reported
Pressure Description:	Not reported
Temperature Description:	NORMAL TEMPERATURE
Temperature of The Hazardous Substance Code:	4
Temperature Description:	Not reported
Temperature of The Hazardous Substance Code:	Not reported
Days Hazardous Substance On Site During Year:	365
Is The Substance Protected A Trade Secret:	False

KNIFE RIVER CORVALLIS S&G (Continued) **S103067774**

Description Of The Max Qnty Code:	500-999
Description Of The Avg Qnty Code:	200-499
Most Hazardous Ingridient:	NONE LISTED ON MSDS
United Nations/north America 4 Digit Class Number:	0000
Hazard Rank:	1
EHS Ingredient:	NONE LISTED ON MSDS
Substance Pure:	False
Substance Mix:	True
First Hazardous Class Code For Chemical:	Miscellaneous Hazardous Material
Second Hazardous Class Code For Chemical:	Not reported
Third Hazardous Class Code For Chemical:	Not reported
Hazard Class 1 Of The Chemical:	9.0
Hazard Class 2 Of The Chemical:	Not reported
Hazard Class 3 Of The Chemical:	Not reported

Chemical Name:	20171
Physical Description:	LIQUID
Case Number:	0000056815
Facility Id:	004039
Physical State Of The Substance:	2
Average Amount Possessed During The Year Code:	10
Maximum Amount Possessed During The Year Code:	11
Applicable Unit Of Measure Code:	2
Description Of The Unit Of Measure:	GALLONS
Type Code:	O
Description:	TOTEBIN
Type Code:	Not reported
Temperature Description:	Not reported
Pressure of Code:	1
Pressure Description:	NORMAL PRESSURE
Pressure of Code:	Not reported
Pressure Description:	Not reported
Temperature Description:	NORMAL TEMPERATURE
Temperature of The Hazardous Substance Code:	4
Temperature Description:	Not reported
Temperature of The Hazardous Substance Code:	Not reported
Days Hazardous Substance On Site During Year:	365
Is The Substance Protected A Trade Secret:	False
Description Of The Max Qnty Code:	500-999
Description Of The Avg Qnty Code:	200-499
Most Hazardous Ingridient:	GLYCEROL
United Nations/north America 4 Digit Class Number:	Not reported
Hazard Rank:	1
EHS Ingredient:	Not reported
Substance Pure:	False
Substance Mix:	True
First Hazardous Class Code For Chemical:	Miscellaneous Hazardous Material
Second Hazardous Class Code For Chemical:	Not reported
Third Hazardous Class Code For Chemical:	Not reported
Hazard Class 1 Of The Chemical:	9.0
Hazard Class 2 Of The Chemical:	Not reported
Hazard Class 3 Of The Chemical:	Not reported

Additional Chemical:

Chemical Is A Toxic 313 Chemical:	N
EPA Pesticide Registration Number:	Not reported
Contains 112R:	N
Contains EHS:	N

KNIFE RIVER CORVALLIS S&G (Continued) **S103067774**

Fertilizer:	N
Pesticide:	N
Contains 313:	N
Chemical Name:	3992
Physical Description:	LIQUID
Case Number:	Not reported
Facility Id:	004039
Physical State Of The Substance:	2
Average Amount Possessed During The Year Code:	10
Maximum Amount Possessed During The Year Code:	11
Applicable Unit Of Measure Code:	2
Description Of The Unit Of Measure:	GALLONS
Type Code:	O
Description:	TOTEBIN
Type Code:	Not reported
Temperature Description:	Not reported
Pressure of Code:	1
Pressure Description:	NORMAL PRESSURE
Pressure of Code:	Not reported
Pressure Description:	Not reported
Temperature Description:	NORMAL TEMPERATURE
Temperature of The Hazardous Substance Code:	4
Temperature Description:	Not reported
Temperature of The Hazardous Substance Code:	Not reported
Days Hazardous Substance On Site During Year:	365
Is The Substance Protected A Trade Secret:	False
Description Of The Max Qnty Code:	500-999
Description Of The Avg Qnty Code:	200-499
Most Hazardous Ingridient:	PROPRIETARY
United Nations/north America 4 Digit Class Number:	Not reported
Hazard Rank:	1
EHS Ingredient:	Not reported
Substance Pure:	False
Substance Mix:	True
First Hazardous Class Code For Chemical:	Miscellaneous Hazardous Material
Second Hazardous Class Code For Chemical:	Not reported
Third Hazardous Class Code For Chemical:	Not reported
Hazard Class 1 Of The Chemical:	9.0
Hazard Class 2 Of The Chemical:	Not reported
Hazard Class 3 Of The Chemical:	Not reported
Chemical Name:	EVOTHERM P25
Physical Description:	LIQUID
Case Number:	Not reported
Facility Id:	004039
Physical State Of The Substance:	2
Average Amount Possessed During The Year Code:	10
Maximum Amount Possessed During The Year Code:	11
Applicable Unit Of Measure Code:	2
Description Of The Unit Of Measure:	GALLONS
Type Code:	O
Description:	TOTEBIN
Type Code:	Not reported
Temperature Description:	Not reported
Pressure of Code:	1

KNIFE RIVER CORVALLIS S&G (Continued) **S103067774**

Pressure Description:	NORMAL PRESSURE
Pressure of Code:	Not reported
Pressure Description:	Not reported
Temperature Description:	NORMAL TEMPERATURE
Temperature of The Hazardous Substance Code:	4
Temperature Description:	Not reported
Temperature of The Hazardous Substance Code:	Not reported
Days Hazardous Substance On Site During Year:	365
Is The Substance Protected A Trade Secret:	False
Description Of The Max Qnty Code:	500-999
Description Of The Avg Qnty Code:	200-499
Most Hazardous Ingridient:	MODIFIED TALL OIL FATTY ACID
United Nations/north America 4 Digit Class Number:	3265
Hazard Rank:	2
EHS Ingredient:	Not reported
Substance Pure:	False
Substance Mix:	True
First Hazardous Class Code For Chemical:	Corrosive Material
Second Hazardous Class Code For Chemical:	Acute Health Hazard
Third Hazardous Class Code For Chemical:	Not reported
Hazard Class 1 Of The Chemical:	8.0
Hazard Class 2 Of The Chemical:	6.3
Hazard Class 3 Of The Chemical:	Not reported

Chemical Name:	DARACEM 55
Physical Description:	LIQUID
Case Number:	10124375
Facility Id:	004039
Physical State Of The Substance:	2
Average Amount Possessed During The Year Code:	20
Maximum Amount Possessed During The Year Code:	20
Applicable Unit Of Measure Code:	2
Description Of The Unit Of Measure:	GALLONS
Type Code:	A
Description:	ABOVEGROUND TANK
Type Code:	Not reported
Temperature Description:	Not reported
Pressure of Code:	1
Pressure Description:	NORMAL PRESSURE
Pressure of Code:	Not reported
Pressure Description:	Not reported
Temperature Description:	NORMAL TEMPERATURE
Temperature of The Hazardous Substance Code:	4
Temperature Description:	Not reported
Temperature of The Hazardous Substance Code:	Not reported
Days Hazardous Substance On Site During Year:	365
Is The Substance Protected A Trade Secret:	False
Description Of The Max Qnty Code:	1,000-4,999
Description Of The Avg Qnty Code:	1,000-4,999
Most Hazardous Ingridient:	CALCIUM NITRATE
United Nations/north America 4 Digit Class Number:	0000
Hazard Rank:	2
EHS Ingredient:	NONE LISTED ON MSDS
Substance Pure:	False
Substance Mix:	True
First Hazardous Class Code For Chemical:	Acute Health Hazard
Second Hazardous Class Code For Chemical:	Combustible Material

KNIFE RIVER CORVALLIS S&G (Continued) **S103067774**

Third Hazardous Class Code For Chemical:	Not reported
Hazard Class 1 Of The Chemical:	6.3
Hazard Class 2 Of The Chemical:	4.5
Hazard Class 3 Of The Chemical:	Not reported

Additional Chemical:

Chemical Is A Toxic 313 Chemical:	N
EPA Pesticide Registration Number:	Not reported
Contains 112R:	N
Contains EHS:	N
Fertilizer:	N
Pesticide:	N
Contains 313:	Y

Chemical Name:	DARAVAIR-1000
Physical Description:	LIQUID
Case Number:	61790509
Facility Id:	004039
Physical State Of The Substance:	2
Average Amount Possessed During The Year Code:	11
Maximum Amount Possessed During The Year Code:	11
Applicable Unit Of Measure Code:	2
Description Of The Unit Of Measure:	GALLONS
Type Code:	A
Description:	ABOVEGROUND TANK
Type Code:	E
Temperature Description:	PLASTIC OR NON-METALLIC DRUM
Pressure of Code:	1
Pressure Description:	NORMAL PRESSURE
Pressure of Code:	1
Pressure Description:	NORMAL PRESSURE
Temperature Description:	NORMAL TEMPERATURE
Temperature of The Hazardous Substance Code:	4
Temperature Description:	NORMAL TEMPERATURE
Temperature of The Hazardous Substance Code:	4
Days Hazardous Substance On Site During Year:	365
Is The Substance Protected A Trade Secret:	False
Description Of The Max Qnty Code:	500-999
Description Of The Avg Qnty Code:	500-999
Most Hazardous Ingridient:	RESIN/ROSIN ACID SALTS
United Nations/north America 4 Digit Class Number:	Not reported
Hazard Rank:	2
EHS Ingredient:	Not reported
Substance Pure:	True
Substance Mix:	False
First Hazardous Class Code For Chemical:	Acute Health Hazard
Second Hazardous Class Code For Chemical:	Corrosive Material
Third Hazardous Class Code For Chemical:	Not reported
Hazard Class 1 Of The Chemical:	6.3
Hazard Class 2 Of The Chemical:	8.0
Hazard Class 3 Of The Chemical:	Not reported

Additional Chemical:

Chemical Is A Toxic 313 Chemical:	N
EPA Pesticide Registration Number:	Not reported
Contains 112R:	N
Contains EHS:	N

KNIFE RIVER CORVALLIS S&G (Continued) **S103067774**

Fertilizer:	N
Pesticide:	N
Contains 313:	N

Chemical Name:	DIESEL FUEL
Physical Description:	LIQUID
Case Number:	0068334305
Facility Id:	004039
Physical State Of The Substance:	2
Average Amount Possessed During The Year Code:	21
Maximum Amount Possessed During The Year Code:	30
Applicable Unit Of Measure Code:	2
Description Of The Unit Of Measure:	GALLONS
Type Code:	A
Description:	ABOVEGROUND TANK
Type Code:	Not reported
Temperature Description:	Not reported
Pressure of Code:	1
Pressure Description:	NORMAL PRESSURE
Pressure of Code:	Not reported
Pressure Description:	Not reported
Temperature Description:	NORMAL TEMPERATURE
Temperature of The Hazardous Substance Code:	4
Temperature Description:	Not reported
Temperature of The Hazardous Substance Code:	Not reported
Days Hazardous Substance On Site During Year:	365
Is The Substance Protected A Trade Secret:	False
Description Of The Max Qnty Code:	10,000-49,999
Description Of The Avg Qnty Code:	5,000-9,999
Most Hazardous Ingridient:	petroleum products, diesel oil
United Nations/north America 4 Digit Class Number:	1993
Hazard Rank:	2
EHS Ingredient:	Not reported
Substance Pure:	True
Substance Mix:	False
First Hazardous Class Code For Chemical:	Flammable and Combustible Liquid
Second Hazardous Class Code For Chemical:	Acute Health Hazard
Third Hazardous Class Code For Chemical:	Not reported
Hazard Class 1 Of The Chemical:	3.0
Hazard Class 2 Of The Chemical:	6.3
Hazard Class 3 Of The Chemical:	Not reported

Additional Chemical:

Chemical Is A Toxic 313 Chemical:	N
EPA Pesticide Registration Number:	Not reported
Contains 112R:	N
Contains EHS:	N
Fertilizer:	N
Pesticide:	N
Contains 313:	N

Chemical Name:	ACETYLENE
Physical Description:	GAS
Case Number:	74862
Facility Id:	004039
Physical State Of The Substance:	3

KNIFE RIVER CORVALLIS S&G (Continued) **S103067774**

Average Amount Possessed During The Year Code:	10
Maximum Amount Possessed During The Year Code:	11
Applicable Unit Of Measure Code:	3
Description Of The Unit Of Measure:	CUBIC FEET
Type Code:	L
Description:	CYLINDER
Type Code:	Not reported
Temperature Description:	Not reported
Pressure of Code:	2
Pressure Description:	GREATER THAN NORMAL PRESSURE
Pressure of Code:	Not reported
Pressure Description:	Not reported
Temperature Description:	NORMAL TEMPERATURE
Temperature of The Hazardous Substance Code:	4
Temperature Description:	Not reported
Temperature of The Hazardous Substance Code:	Not reported
Days Hazardous Substance On Site During Year:	365
Is The Substance Protected A Trade Secret:	False
Description Of The Max Qnty Code:	500-999
Description Of The Avg Qnty Code:	200-499
Most Hazardous Ingridient:	ACETYLENE
United Nations/north America 4 Digit Class Number:	1001
Hazard Rank:	2
EHS Ingredient:	NONE LISTED ON MSDS
Substance Pure:	True
Substance Mix:	False
First Hazardous Class Code For Chemical:	Flammable Gas
Second Hazardous Class Code For Chemical:	Chronic Health Hazard
Third Hazardous Class Code For Chemical:	Not reported
Hazard Class 1 Of The Chemical:	2.1
Hazard Class 2 Of The Chemical:	6.4
Hazard Class 3 Of The Chemical:	Not reported

Additional Chemical:

Chemical Is A Toxic 313 Chemical:	N
EPA Pesticide Registration Number:	Not reported
Contains 112R:	N
Contains EHS:	N
Fertilizer:	N
Pesticide:	N
Contains 313:	N

Click this hyperlink while viewing on your computer to access
13 additional OR HSIS: record(s) in the EDR Site Report.

NPDES:

Name:	MORSE BROS., CORVALLIS
Address:	28602 HWY 34
City,State,Zip:	CORVALLIS, OR 97339
WQ File Nbr:	101809
Legal Name:	MORSE BROS., INC.
Region:	WR
Pri SIC:	1611
Latitude:	44.56
Longitude:	-123.2463
Category:	INDUSTRIAL

KNIFE RIVER CORVALLIS S&G (Continued) **S103067774**

Permit Type:	GEN10
Permit Active:	False
Permit Description:	1000
Expiration Date:	10/31/2017
EPA Number:	Not reported
UIC Facility:	False
Admin Agent:	DOGAMI
Last Action Date:	08/03/2012
Permit Writer:	0
Compliance Inspector:	499996
DMR Reviewer:	499996
Application Number:	996436
Class:	N/A
Start Date:	03/14/1993
Region Decode:	West Region
Ownership:	PRIVATE
Permit Group:	WPCF General Permit - Industrial wastewater discharges
EPA Class:	N/A
Permit Number:	11307
Facility RID:	Not reported
Address 2:	Not reported
Program Name:	Not reported
Type Name:	Not reported
Facility Abbr. Name:	Not reported
Comments:	Not reported
Program Identifier:	Not reported
Permit RID:	Not reported
Ref Group Name:	Not reported
Permittee Name:	Not reported
Permit Status:	Not reported

Name:	KNIFE RIVER CORVALLIS S&G
Address:	28602 HWY 34
City,State,Zip:	CORVALLIS, OR 97339
WQ File Nbr:	121289
Legal Name:	Not reported
Region:	Western
Pri SIC:	1442
Latitude:	44.5569
Longitude:	-123.245
Category:	Not reported
Permit Type:	Not reported
Permit Active:	Not reported
Permit Description:	NPDES Stormwater - GEN12A: 1200-A , Stormwater; NPDES sand & gravel mining
Expiration Date:	12/03/2017
EPA Number:	ORR328091
UIC Facility:	Not reported
Admin Agent:	Not reported
Last Action Date:	Not reported
Permit Writer:	Not reported
Compliance Inspector:	Not reported
DMR Reviewer:	Not reported
Application Number:	29
Class:	Not reported
Start Date:	08/08/2011
Region Decode:	Not reported

KNIFE RIVER CORVALLIS S&G (Continued) **S103067774**

Ownership:	Not reported
Permit Group:	Not reported
EPA Class:	Not reported
Permit Number:	27455
Facility RID:	6703
Address 2:	Not reported
Program Name:	Water Quality
Type Name:	NPDES- Stormwater (Industrial)
Facility Abbr. Name:	Not reported
Comments:	WQSIS FileNumber: 121289
Program Identifier:	CEM_FacilityIdentifier=120961
Permit RID:	3498
Ref Group Name:	DOGAMI
Permittee Name:	KNIFE RIVER CORPORATION - NORTHWEST
Permit Status:	Administrative Extension

OR UIC:

Name:	KNIFE RIVER CORVALLIS S&G
Address:	28602 HWY 34
City,State,Zip:	CORVALLIS, OR 97339
UIC Well #:	Not reported
Type:	Not reported
Type Description:	Not reported
UIC Number:	27455
Facility Status:	Not reported
Lat/Long:	44.5569 / -123.245

---

635 West 1/2-1 0.846 mi. 4467 ft.

CORVALLIS READINESS CENTER
1100 NW KINGS BLVD
CORVALLIS, OR 97330

OR ECSI **S117403854**
OR VCP **N/A**
OR HAZMAT

Actual: 238 ft.

Focus Map: 6

ECSI:

Name:	CORVALLIS READINESS CENTER
Address:	1100 NW KINGS BLVD
City,State,Zip:	CORVALLIS, OR 97330
State ID Number:	6237
Brown ID:	0
Study Area:	False
Region ID:	3
Legislatve ID:	831
Investigation:	No Further Action
FACA ID:	149099
Further Action:	0
Lat/Long (dms):	44 34 39.40 / -123 16 33.60
County Code:	2.00
Score Value:	Not reported
Cerclis ID:	Not reported
Township Coord.:	11.00
Township Zone:	S
Range Coord:	5.00
Range Zone:	W
Section Coord:	27
Qtr Section:	DC
Tax Lots:	14000
Size:	4.08

CORVALLIS READINESS CENTER (Continued) **S117403854**

NPL: False
Orphan: False
Updated By: CRICHAR
Update Date: 10/27/2020
Created Date: 01/30/2018
Decode For RegionID: Western Region
Decode For BrownID: Not reported
Decode For Furtheract: Not reported
Decode For Investstat: No Further Action
Decode For Legislative: Owner, operator or other party under agreement, order or consent decree under ORS 465.200 or 465.420
Alias Name: Oregon Military Department

Hazardous Release:
Substance ID.: 121639
Haz Release ID: 388393
Qty Released: Unknown
Date Released: Not reported
Update Date: 02/01/2018
Update By: CRICHAR
Substance Code: 7439-92-1
Substance Name: LEAD
Substance Abbrev.: Not reported
Substance Category ID: 8466
Substance Category: Inorganics
Category Level: Not reported
Created By: Not reported
Created Date: 12/17/2002
Substance Category ID: 8466
Substance Category: Inorganics
Category Level: Not reported
Created By: Not reported
Created Date: 12/17/2002
Substance Alias ID: 319256
Sub Alias Name: PB
Sampling Result ID: 350978
Feature Id: 0
Hazard Release Id: 388393
Medium: 703
Substance Abbrev.: 0
Unit Code: 7
Observation: False
Owner Operator: False
Lab Data: True
Sample Depth: 0-6
Start Date: Not reported
End Date: Not reported
Min Concentration: Not reported
Max Concentration: 50.00
Sample Comment: Not reported
Last Update By: CRICHAR
Update Date: 02/01/2018
Decode for MediumID: Soil

Narrative:
NARR ID: 5757012
NARR Code: Contamination
Created By: CRICHAR

CORVALLIS READINESS CENTER (Continued) **S117403854**

Created Date: 01/30/2018
Updated By: CRICHAR
Updated Date: 01/30/2018
Decode for NarcdID: Contamination
NARR Comments: Potential lead contamination to soils surrounding building from indoor firing range.[CAR 1/18]

NARR ID: 5758003
NARR Code: Remedial Action
Created By: CRICHAR
Created Date: 10/27/2020
Updated By: CRICHAR
Updated Date: 10/27/2020
Decode for NarcdID: Remedial Action
NARR Comments: Investigation showed no additional remedial action is necessary.

NARR ID: 5757013
NARR Code: 1922
Created By: CRICHAR
Created Date: 01/30/2018
Updated By: CRICHAR
Updated Date: 10/27/2020
Decode for NarcdID: Current Site Summary Statement
NARR Comments: The building was constructed in the 1950s and has been used by the Oregon Military Department for various military preparedness activities. An indoor firing range was located in the western portion of the building. Contamination is the result of lead dusts from firearm use migrating out of the building through ventilation systems and depositing on the roof and in nearby soils. Lead dusts deposited on the roof were then carried by storm water down to soil near the building. The focus of DEQ s review and of this closure is limited to the lead that migrated outside of the building. Only soils are believed to have been impacted by lead. Documentation was presented that shows lead in soils is non-mobile and unlikely to contaminate shallow groundwater. Lead remains present in shallow soil at levels below DEQ s risk based concentrations and does not pose a health risk under any property use scenario. No soil cleanup was conducted. Lead dusts inside the building were reportedly remediated under the oversight of the National Guard Bureau Regional Industrial Hygienist. The National Guard Bureau s self-imposed cleanup standard was the Federal Housing and Urban Development child occupied building screening level. DEQ was not involved in this work and did not review any related documentation. The property is expected to remain for occupational use and is expected to remain connected to municipal water. DEQ has only evaluated lead dusts from the former indoor firing range. No other identification or assessment of potential sources of contamination has been evaluated by DEQ.

Administrative Action:
Action ID: 9443
Region: 0
Complete Date: 10/27/2020
Rank Value: Not reported
Cleanup Flag: False
Created Date: 10/27/2020
Decode for AgencyID: Department of Environmental Quality
Decode for RegionID: Not reported
Category: Remedial Action

CORVALLIS READINESS CENTER (Continued) **S117403854**

Action Code Flag: False
Action: NO FURTHER STATE ACTION REQUIRED
Further Action: 0
Comments: Not reported

Action ID: 9424
Region: Not reported
Complete Date: 01/30/2018
Rank Value: Not reported
Cleanup Flag: False
Created Date: 01/30/2018
Decode for AgencyID: Department of Environmental Quality
Decode for RegionID: Not reported
Category: Administrative Action
Action Code Flag: False
Action: Site added to database
Further Action: Not reported
Comments: Not reported

Action ID: 9511
Region: Western Region
Complete Date: 10/27/2020
Rank Value: Not reported
Cleanup Flag: False
Created Date: 01/30/2018
Decode for AgencyID: Department of Environmental Quality
Decode for RegionID: Western Region
Category: Remedial Action
Action Code Flag: False
Action: SITE INVESTIGATION
Further Action: 0
Comments: Not reported

VCS:
Name: CORVALLIS READINESS CENTER
Address: 1100 NW KINGS BLVD
City,State,Zip: CORVALLIS, OR 97330
ECS Site ID: 6237
Facility Size: 4.08
Action: SITE INVESTIGATION
Start Date: 01/30/2018
End Date: 10/27/2020
Program: VCP
Latitude: 44.5776
Longitude: -123.276
Primary Action Flag: False
Investigation Code: NFA

HAZMAT:
Name: Not reported
Address: 1100 NW KINGS BLVD
City,State,Zip: CORVALLIS, OR 97330
Responsble Party: Not reported
RP Company: Not reported
RP Address: Not reported
RP City,St,Zip: Not reported

CORVALLIS READINESS CENTER (Continued) **S117403854**

Facility ID:	4989
OERS Number:	Not reported
Dept Rsp:	Not reported
Narrative:	Not reported
Property Loss:	Not reported
Amount Released:	Not reported
Service County:	Not reported
Service Name:	CORVALLIS FD
Incident Type:	Not reported
Civilian Casualty Activity:	Not reported
Chemical Name:	Not reported
Hazmat Area Affected:	Not reported
Hazmat Area Evacuated:	Not reported
Hazmat Container Type:	Not reported
Hazmat Physical State Released:	Not reported
Hazmat Released Into:	Not reported
Hazmat Released Volume Units:	Not reported
Hazmat Released Weight Units:	Not reported
Hazmat Released From:	Not reported
Hazmat Area Affected Measurement:	Not reported
Hazmat No. of People Evacuated:	Not reported
Hazmat No of Buildings Evacuated:	Not reported
Incident Content Loss:	Not reported
Civilian Casualty Patient Disposition:	Not reported
Incident Mixed Use Property:	Not mixed use
Location Type:	Street address
Incident Aid Given Or Received:	None
Incident AID Received from FDID:	Not reported
Incident Aided Department FDID:	Not reported
Person Involved Business Name:	Not reported
Person Involved First Name:	Not reported
Person Involved Last Name:	Not reported
Person Involved Type:	Not reported
Person Involved Phone Number:	Not reported
Person Involved Primary Language:	Not reported
Hazmat Evacuated Measurement:	Not reported
Hazmat Story of Release:	Not reported
Remark:	Not reported
Incident District:	Not reported
Date Added:	Not reported
Unit:	Not reported
Agency Phone:	Not reported
Osfm Incident Report Number:	4989
Dept. Responding:	Not reported
Person Making Report:	Not reported
Title:	Not reported
Agency:	Not reported
Phone:	Not reported
Date Of Incident:	09/05/2016
Call Time:	7:31
In Route:	Not reported
Arrival:	Not reported
Depart Scene:	Not reported
Back In Quarters:	Not reported
In Service:	Not reported
Dist Of Incident:	Not reported
Were State Resources Used?:	Not reported

CORVALLIS READINESS CENTER (Continued) **S117403854**

Was Oers Notified?:	Not reported
Oers Number:	Not reported
Team Number:	Not reported
Agency Report Number:	Not reported
Unit:	Not reported
Highway:	Not reported
Mile Post:	Not reported
Scene Type:	Not reported
Area Type:	Not reported
Responsible Party(Ies):	Not reported
Company:	Not reported
Respcontact:	Not reported
Address:	Not reported
Resp City:	Not reported
Resp State:	Not reported
Resp ZipCode:	Not reported
Phone:	Not reported
Resp Phone2:	Not reported
Weather:	Not reported
Temperature:	Not reported
Wind Speed:	Not reported
Wind Direction:	Not reported
Were Haz Materials Released?:	Not reported
Operation Performed:	Not reported
Cause:	Not reported
Vehicle And Cargo:	Not reported
Fixed Property:	Not reported
Total Loss:	Not reported
Hazmat Population Density:	Not reported
HazMat Actions Taken - Description:	Not reported
Hazmat Factors Contributing To Release:	Not reported
Hazmat DOT Hazard Classification:	Not reported
Hazmat CAS Number:	Not reported
Hazardous Materials Release:	Natural gas: slow leak, no evac. or HazMat actions
Fire Incident Type:	Combustible/flammable gas/liquid condition, other
Property Use:	Defense, military installation
Latitude:	Not reported
Longitude:	Not reported
Hazmat Disposition:	Not reported

Action:

Incident Id:	4989
Action At Scene:	Containment

Name:	Not reported
Address:	1100 NW KINGS BLVD
City,State,Zip:	CORVALLIS, OR 97330
Responsble Party:	Not reported
RP Company:	Not reported
RP Address:	Not reported
RP City,St,Zip:	Not reported
Facility ID:	4989
OERS Number:	Not reported
Dept Rsp:	Not reported
Narrative:	Not reported
Property Loss:	Not reported
Amount Released:	Not reported

CORVALLIS READINESS CENTER (Continued) **S117403854**

Service County:	Not reported
Service Name:	CORVALLIS FD
Incident Type:	Not reported
Civilian Casualty Activity:	Not reported
Chemical Name:	Not reported
Hazmat Area Affected:	Not reported
Hazmat Area Evacuated:	Not reported
Hazmat Container Type:	Not reported
Hazmat Physical State Released:	Not reported
Hazmat Released Into:	Not reported
Hazmat Released Volume Units:	Not reported
Hazmat Released Weight Units:	Not reported
Hazmat Released From:	Not reported
Hazmat Area Affected Measurement:	Not reported
Hazmat No. of People Evacuated:	Not reported
Hazmat No of Buildings Evacuated:	Not reported
Incident Content Loss:	Not reported
Civilian Casualty Patient Disposition:	Not reported
Incident Mixed Use Property:	Not mixed use
Location Type:	Street address
Incident Aid Given Or Received:	None
Incident AID Received from FDID:	Not reported
Incident Aided Department FDID:	Not reported
Person Involved Business Name:	Not reported
Person Involved First Name:	Not reported
Person Involved Last Name:	Not reported
Person Involved Type:	Not reported
Person Involved Phone Number:	Not reported
Person Involved Primary Language:	Not reported
Hazmat Evacuated Measurement:	Not reported
Hazmat Story of Release:	Not reported
Remark:	Not reported
Incident District:	Not reported
Date Added:	Not reported
Unit:	Not reported
Agency Phone:	Not reported
Osfm Incident Report Number:	4989
Dept. Responding:	Not reported
Person Making Report:	Not reported
Title:	Not reported
Agency:	Not reported
Phone:	Not reported
Date Of Incident:	09/05/2016
Call Time:	7:31
In Route:	Not reported
Arrival:	Not reported
Depart Scene:	Not reported
Back In Quarters:	Not reported
In Service:	Not reported
Dist Of Incident:	Not reported
Were State Resources Used?:	Not reported
Was Oers Notified?:	Not reported
Oers Number:	Not reported
Team Number:	Not reported
Agency Report Number:	Not reported
Unit:	Not reported
Highway:	Not reported

CORVALLIS READINESS CENTER (Continued) **S117403854**

Mile Post:	Not reported
Scene Type:	Not reported
Area Type:	Not reported
Responsible Party(Ies):	Not reported
Company:	Not reported
Respcontact:	Not reported
Address:	Not reported
Resp City:	Not reported
Resp State:	Not reported
Resp ZipCode:	Not reported
Phone:	Not reported
Resp Phone2:	Not reported
Weather:	Not reported
Temperature:	Not reported
Wind Speed:	Not reported
Wind Direction:	Not reported
Were Haz Materials Released?:	Not reported
Operation Performed:	Not reported
Cause:	Not reported
Vehicle And Cargo:	Not reported
Fixed Property:	Not reported
Total Loss:	Not reported
Hazmat Population Density:	Not reported
HazMat Actions Taken - Description:	Not reported
Hazmat Factors Contributing To Release:	Not reported
Hazmat DOT Hazard Classification:	Not reported
Hazmat CAS Number:	Not reported
Hazardous Materials Release:	Natural gas: slow leak, no evac. or HazMat actions
Fire Incident Type:	Combustible/flammable gas/liquid condition, other
Property Use:	Defense, military installation
Latitude:	Not reported
Longitude:	Not reported
Hazmat Disposition:	Not reported

Action:

Incident Id:	4989
Action At Scene:	Containment

Name:	Not reported
Address:	1100 NW KINGS BLVD
City,State,Zip:	CORVALLIS, OR 97330
Responsble Party:	Not reported
RP Company:	Not reported
RP Address:	Not reported
RP City,St,Zip:	Not reported
Facility ID:	5749
OERS Number:	Not reported
Dept Rsp:	Not reported
Narrative:	Not reported
Property Loss:	Not reported
Amount Released:	Not reported
Service County:	Not reported
Service Name:	CORVALLIS FD
Incident Type:	Not reported
Civilian Casualty Activity:	Not reported
Chemical Name:	Not reported
Hazmat Area Affected:	Not reported

CORVALLIS READINESS CENTER (Continued) **S117403854**

Hazmat Area Evacuated:	Not reported
Hazmat Container Type:	Not reported
Hazmat Physical State Released:	Not reported
Hazmat Released Into:	Not reported
Hazmat Released Volume Units:	Not reported
Hazmat Released Weight Units:	Not reported
Hazmat Released From:	Not reported
Hazmat Area Affected Measurement:	Not reported
Hazmat No. of People Evacuated:	Not reported
Hazmat No of Buildings Evacuated:	Not reported
Incident Content Loss:	Not reported
Civilian Casualty Patient Disposition:	Not reported
Incident Mixed Use Property:	Not mixed use
Location Type:	Street address
Incident Aid Given Or Received:	None
Incident AID Received from FDID:	Not reported
Incident Aided Department FDID:	Not reported
Person Involved Business Name:	Not reported
Person Involved First Name:	Not reported
Person Involved Last Name:	Not reported
Person Involved Type:	Not reported
Person Involved Phone Number:	Not reported
Person Involved Primary Language:	Not reported
Hazmat Evacuated Measurement:	Not reported
Hazmat Story of Release:	Not reported
Remark:	Not reported
Incident District:	Not reported
Date Added:	Not reported
Unit:	Not reported
Agency Phone:	Not reported
Osfm Incident Report Number:	5749
Dept. Responding:	Not reported
Person Making Report:	Not reported
Title:	Not reported
Agency:	Not reported
Phone:	Not reported
Date Of Incident:	10/27/2014
Call Time:	7:32
In Route:	Not reported
Arrival:	Not reported
Depart Scene:	Not reported
Back In Quarters:	Not reported
In Service:	Not reported
Dist Of Incident:	Not reported
Were State Resources Used?:	Not reported
Was Oers Notified?:	Not reported
Oers Number:	Not reported
Team Number:	Not reported
Agency Report Number:	Not reported
Unit:	Not reported
Highway:	Not reported
Mile Post:	Not reported
Scene Type:	Not reported
Area Type:	Not reported
Responsible Party(Ies):	Not reported
Company:	Not reported
Respcontact:	Not reported

CORVALLIS READINESS CENTER (Continued) **S117403854**

Address:	Not reported
Resp City:	Not reported
Resp State:	Not reported
Resp ZipCode:	Not reported
Phone:	Not reported
Resp Phone2:	Not reported
Weather:	Not reported
Temperature:	Not reported
Wind Speed:	Not reported
Wind Direction:	Not reported
Were Haz Materials Released?:	Not reported
Operation Performed:	Not reported
Cause:	Not reported
Vehicle And Cargo:	Not reported
Fixed Property:	Not reported
Total Loss:	Not reported
Hazmat Population Density:	Not reported
HazMat Actions Taken - Description:	Not reported
Hazmat Factors Contributing To Release:	Not reported
Hazmat DOT Hazard Classification:	Not reported
Hazmat CAS Number:	Not reported
Hazardous Materials Release:	None
Fire Incident Type:	Gas leak (natural gas or LPG)
Property Use:	Public or government, other
Latitude:	Not reported
Longitude:	Not reported
Hazmat Disposition:	Not reported

Action:

Incident Id:	5749
Action At Scene:	Containment

Name:	Not reported
Address:	1100 NORTHWEST KINGS BOULEVARD
City,State,Zip:	CORVALLIS, OR 97330
Responsble Party:	Not reported
RP Company:	Not reported
RP Address:	Not reported
RP City,St,Zip:	Not reported
Facility ID:	2214553
OERS Number:	Not reported
Dept Rsp:	Not reported
Narrative:	Not reported
Property Loss:	Not reported
Amount Released:	Not reported
Service County:	Not reported
Service Name:	City of Corvallis Fire Department
Incident Type:	Not reported
Civilian Casualty Activity:	0
Chemical Name:	Not reported
Hazmat Area Affected:	Not reported
Hazmat Area Evacuated:	Not reported
Hazmat Container Type:	Not reported
Hazmat Physical State Released:	Not reported
Hazmat Released Into:	Not reported
Hazmat Released Volume Units:	Not reported
Hazmat Released Weight Units:	Not reported

CORVALLIS READINESS CENTER (Continued) **S117403854**

Hazmat Released From:	Not reported
Hazmat Area Affected Measurement:	Not reported
Hazmat No. of People Evacuated:	Not reported
Hazmat No of Buildings Evacuated:	Not reported
Incident Content Loss:	Not reported
Civilian Casualty Patient Disposition:	Not reported
Incident Mixed Use Property:	Not reported
Location Type:	In front of
Incident Aid Given Or Received:	None
Incident AID Received from FDID:	Not reported
Incident Aided Department FDID:	0076
Person Involved Business Name:	Not reported
Person Involved First Name:	Not reported
Person Involved Last Name:	Not reported
Person Involved Type:	Not reported
Person Involved Phone Number:	Not reported
Person Involved Primary Language:	Not reported
Hazmat Evacuated Measurement:	Not reported
Hazmat Story of Release:	Not reported
Remark:	133 dispatched non emergent to a reported fluid spill. There were no fluids spilled as this was a memorial flame that uses natural gas to to fuel the flame. The weather caused the flame to extinguish and natural gas was still feeding the memorial or prop. 133 shut the natural gas off to the memorial at the memorial. See Basic Report
Incident District:	Not reported
Date Added:	Not reported
Unit:	Not reported
Agency Phone:	Not reported
Osfm Incident Report Number:	2214553
Dept. Responding:	Not reported
Person Making Report:	Not reported
Title:	Not reported
Agency:	Not reported
Phone:	Not reported
Date Of Incident:	12/27/2022
Call Time:	0:35:55
In Route:	Not reported
Arrival:	Not reported
Depart Scene:	Not reported
Back In Quarters:	Not reported
In Service:	Not reported
Dist Of Incident:	Not reported
Were State Resources Used?:	Not reported
Was Oers Notified?:	Not reported
Oers Number:	Not reported
Team Number:	Not reported
Agency Report Number:	Not reported
Unit:	Not reported
Highway:	Not reported
Mile Post:	Not reported
Scene Type:	Not reported
Area Type:	Not reported
Responsible Party(Ies):	Not reported
Company:	Not reported
Respcontact:	Not reported
Address:	Not reported
Resp City:	Not reported

CORVALLIS READINESS CENTER (Continued) **S117403854**

Resp State:	Not reported
Resp ZipCode:	Not reported
Phone:	Not reported
Resp Phone2:	Not reported
Weather:	Not reported
Temperature:	Not reported
Wind Speed:	Not reported
Wind Direction:	Not reported
Were Haz Materials Released?:	Not reported
Operation Performed:	Not reported
Cause:	Not reported
Vehicle And Cargo:	Not reported
Fixed Property:	Not reported
Total Loss:	Not reported
Hazmat Population Density:	Not reported
HazMat Actions Taken - Description:	412 - Gas leak (natural gas or LPG)
Hazmat Factors Contributing To Release:	Not reported
Hazmat DOT Hazard Classification:	Not reported
Hazmat CAS Number:	Not reported
Hazardous Materials Release:	Natural gas: slow leak, no evac. or HazMat actions
Fire Incident Type:	Not reported
Property Use:	Memorial structure, including monuments & statues
Latitude:	Not reported
Longitude:	Not reported
Hazmat Disposition:	Not reported
Name:	Not reported
Address:	1100 NORTHWEST KINGS BOULEVARD
City,State,Zip:	CORVALLIS, OR 97330
Responsble Party:	Not reported
RP Company:	Not reported
RP Address:	Not reported
RP City,St,Zip:	Not reported
Facility ID:	223374
OERS Number:	Not reported
Dept Rsp:	Not reported
Narrative:	Not reported
Property Loss:	Not reported
Amount Released:	Not reported
Service County:	Not reported
Service Name:	City of Corvallis Fire Department
Incident Type:	Not reported
Civilian Casualty Activity:	0
Chemical Name:	Not reported
Hazmat Area Affected:	Not reported
Hazmat Area Evacuated:	Not reported
Hazmat Container Type:	Not reported
Hazmat Physical State Released:	Not reported
Hazmat Released Into:	Not reported
Hazmat Released Volume Units:	Not reported
Hazmat Released Weight Units:	Not reported
Hazmat Released From:	Not reported
Hazmat Area Affected Measurement:	Not reported
Hazmat No. of People Evacuated:	Not reported
Hazmat No of Buildings Evacuated:	Not reported
Incident Content Loss:	Not reported
Civilian Casualty Patient Disposition:	Not reported

CORVALLIS READINESS CENTER (Continued) **S117403854**

Incident Mixed Use Property:	Not reported
Location Type:	Street address
Incident Aid Given Or Received:	None
Incident AID Received from FDID:	Not reported
Incident Aided Department FDID:	0076
Person Involved Business Name:	Not reported
Person Involved First Name:	Not reported
Person Involved Last Name:	Not reported
Person Involved Type:	Not reported
Person Involved Phone Number:	Not reported
Person Involved Primary Language:	Not reported
Hazmat Evacuated Measurement:	Not reported
Hazmat Story of Release:	Not reported
Remark:	133 responded to a reported odor of ''gas''. 133 arrived to the national guard armory on NW King Blvd. 133 noted that the memorial flame was not burning as it normally is and there was an odor of natural gas down wind. 133 provided gas monitoring throughout their time on scene with no hazardous conditions noted. There was no on site PR. 117 was able to obtain contact information for a responsible party with no contact made via phone. 133 turned the gas supply off to the memorial. 133 and 117 returned to service.
Incident District:	Not reported
Date Added:	Not reported
Unit:	Not reported
Agency Phone:	Not reported
Osfm Incident Report Number:	223374
Dept. Responding:	Not reported
Person Making Report:	Not reported
Title:	Not reported
Agency:	Not reported
Phone:	Not reported
Date Of Incident:	04/02/2022
Call Time:	21:09:39
In Route:	Not reported
Arrival:	Not reported
Depart Scene:	Not reported
Back In Quarters:	Not reported
In Service:	Not reported
Dist Of Incident:	Not reported
Were State Resources Used?:	Not reported
Was Oers Notified?:	Not reported
Oers Number:	Not reported
Team Number:	Not reported
Agency Report Number:	Not reported
Unit:	Not reported
Highway:	Not reported
Mile Post:	Not reported
Scene Type:	Not reported
Area Type:	Not reported
Responsible Party(Ies):	Not reported
Company:	Not reported
Respcontact:	Not reported
Address:	Not reported
Resp City:	Not reported
Resp State:	Not reported
Resp ZipCode:	Not reported
Phone:	Not reported

CORVALLIS READINESS CENTER (Continued) **S117403854**

Resp Phone2:	Not reported
Weather:	Not reported
Temperature:	Not reported
Wind Speed:	Not reported
Wind Direction:	Not reported
Were Haz Materials Released?:	Not reported
Operation Performed:	Not reported
Cause:	Not reported
Vehicle And Cargo:	Not reported
Fixed Property:	Not reported
Total Loss:	Not reported
Hazmat Population Density:	Not reported
HazMat Actions Taken - Description:	412 - Gas leak (natural gas or LPG)
Hazmat Factors Contributing To Release:	Not reported
Hazmat DOT Hazard Classification:	Not reported
Hazmat CAS Number:	Not reported
Hazardous Materials Release:	None
Fire Incident Type:	Not reported
Property Use:	Defense, military installation
Latitude:	Not reported
Longitude:	Not reported
Hazmat Disposition:	Not reported

Name:	Not reported
Address:	1100 NW KINGS BLVD
City,State,Zip:	CORVALLIS, OR 97330
Responsble Party:	Not reported
RP Company:	Not reported
RP Address:	Not reported
RP City,St,Zip:	Not reported
Facility ID:	4989
OERS Number:	Not reported
Dept Rsp:	Not reported
Narrative:	Not reported
Property Loss:	Not reported
Amount Released:	Not reported
Service County:	Not reported
Service Name:	CORVALLIS FD
Incident Type:	Not reported
Civilian Casualty Activity:	Not reported
Chemical Name:	Not reported
Hazmat Area Affected:	Not reported
Hazmat Area Evacuated:	Not reported
Hazmat Container Type:	Not reported
Hazmat Physical State Released:	Not reported
Hazmat Released Into:	Not reported
Hazmat Released Volume Units:	Not reported
Hazmat Released Weight Units:	Not reported
Hazmat Released From:	Not reported
Hazmat Area Affected Measurement:	Not reported
Hazmat No. of People Evacuated:	Not reported
Hazmat No of Buildings Evacuated:	Not reported
Incident Content Loss:	Not reported
Civilian Casualty Patient Disposition:	Not reported
Incident Mixed Use Property:	Not mixed use
Location Type:	Street address
Incident Aid Given Or Received:	None

CORVALLIS READINESS CENTER (Continued) **S117403854**

Incident AID Received from FDID:	Not reported
Incident Aided Department FDID:	Not reported
Person Involved Business Name:	Not reported
Person Involved First Name:	Not reported
Person Involved Last Name:	Not reported
Person Involved Type:	Not reported
Person Involved Phone Number:	Not reported
Person Involved Primary Language:	Not reported
Hazmat Evacuated Measurement:	Not reported
Hazmat Story of Release:	Not reported
Remark:	Not reported
Incident District:	Not reported
Date Added:	Not reported
Unit:	Not reported
Agency Phone:	Not reported
Osfm Incident Report Number:	4989
Dept. Responding:	Not reported
Person Making Report:	Not reported
Title:	Not reported
Agency:	Not reported
Phone:	Not reported
Date Of Incident:	09/05/2016
Call Time:	7:31
In Route:	Not reported
Arrival:	Not reported
Depart Scene:	Not reported
Back In Quarters:	Not reported
In Service:	Not reported
Dist Of Incident:	Not reported
Were State Resources Used?:	Not reported
Was Oers Notified?:	Not reported
Oers Number:	Not reported
Team Number:	Not reported
Agency Report Number:	Not reported
Unit:	Not reported
Highway:	Not reported
Mile Post:	Not reported
Scene Type:	Not reported
Area Type:	Not reported
Responsible Party(Ies):	Not reported
Company:	Not reported
Respcontact:	Not reported
Address:	Not reported
Resp City:	Not reported
Resp State:	Not reported
Resp ZipCode:	Not reported
Phone:	Not reported
Resp Phone2:	Not reported
Weather:	Not reported
Temperature:	Not reported
Wind Speed:	Not reported
Wind Direction:	Not reported
Were Haz Materials Released?:	Not reported
Operation Performed:	Not reported
Cause:	Not reported
Vehicle And Cargo:	Not reported
Fixed Property:	Not reported

CORVALLIS READINESS CENTER (Continued) **S117403854**

Total Loss:	Not reported
Hazmat Population Density:	Not reported
HazMat Actions Taken - Description:	Not reported
Hazmat Factors Contributing To Release:	Not reported
Hazmat DOT Hazard Classification:	Not reported
Hazmat CAS Number:	Not reported
Hazardous Materials Release:	Natural gas: slow leak, no evac. or HazMat actions
Fire Incident Type:	Combustible/flammable gas/liquid condition, other
Property Use:	Defense, military installation
Latitude:	Not reported
Longitude:	Not reported
Hazmat Disposition:	Not reported

Action:

Incident Id:	4989
Action At Scene:	Containment

Name:	Not reported
Address:	1100 NORTHWEST KINGS BOULEVARD
City,State,Zip:	CORVALLIS, OR 97330
Responsble Party:	Not reported
RP Company:	Not reported
RP Address:	Not reported
RP City,St,Zip:	Not reported
Facility ID:	231044
OERS Number:	Not reported
Dept Rsp:	Not reported
Narrative:	Not reported
Property Loss:	Not reported
Amount Released:	Not reported
Service County:	Not reported
Service Name:	City of Corvallis Fire Department
Incident Type:	Not reported
Civilian Casualty Activity:	0
Chemical Name:	Not reported
Hazmat Area Affected:	Not reported
Hazmat Area Evacuated:	Not reported
Hazmat Container Type:	Not reported
Hazmat Physical State Released:	Not reported
Hazmat Released Into:	Not reported
Hazmat Released Volume Units:	Not reported
Hazmat Released Weight Units:	Not reported
Hazmat Released From:	Not reported
Hazmat Area Affected Measurement:	Not reported
Hazmat No. of People Evacuated:	Not reported
Hazmat No of Buildings Evacuated:	Not reported
Incident Content Loss:	Not reported
Civilian Casualty Patient Disposition:	Not reported
Incident Mixed Use Property:	Not reported
Location Type:	Street address
Incident Aid Given Or Received:	None
Incident AID Received from FDID:	Not reported
Incident Aided Department FDID:	76
Person Involved Business Name:	Not reported
Person Involved First Name:	Not reported
Person Involved Last Name:	Not reported
Person Involved Type:	Not reported

CORVALLIS READINESS CENTER (Continued) **S117403854**

Person Involved Phone Number:	Not reported
Person Involved Primary Language:	Not reported
Hazmat Evacuated Measurement:	Not reported
Hazmat Story of Release:	Not reported
Remark:	133 dispatched for an odor of natural gas at the National Guard Armory; ''eternal flame'' is out. 133 arrived, investigated, determined the flame had blown out and gas was flowing. 133 could not find a re-ignition button/source so 133 turned gas off at valve stem. 133 in service returning (this occurred on A Shift with the B Shift crew). 133 dispatched for an odor of natural gas at the National Guard Armory; ''eternal flame'' is out. 133 arrived, investigated, determined the flame had blown out and gas was flowing. 133 could not find a re-ignition button/source so 133 turned gas off at valve stem. 133 in service returning (this occurred on A Shift with the B Shift crew).
Incident District:	Not reported
Date Added:	Not reported
Unit:	Not reported
Agency Phone:	Not reported
Osfm Incident Report Number:	231044
Dept. Responding:	Not reported
Person Making Report:	Not reported
Title:	Not reported
Agency:	Not reported
Phone:	Not reported
Date Of Incident:	02/25/2023
Call Time:	7:00:02
In Route:	Not reported
Arrival:	Not reported
Depart Scene:	Not reported
Back In Quarters:	Not reported
In Service:	Not reported
Dist Of Incident:	Not reported
Were State Resources Used?:	Not reported
Was Oers Notified?:	Not reported
Oers Number:	Not reported
Team Number:	Not reported
Agency Report Number:	Not reported
Unit:	Not reported
Highway:	Not reported
Mile Post:	Not reported
Scene Type:	Not reported
Area Type:	Not reported
Responsible Party(Ies):	Not reported
Company:	Not reported
Respcontact:	Not reported
Address:	Not reported
Resp City:	Not reported
Resp State:	Not reported
Resp ZipCode:	Not reported
Phone:	Not reported
Resp Phone2:	Not reported
Weather:	Not reported
Temperature:	Not reported
Wind Speed:	Not reported
Wind Direction:	Not reported
Were Haz Materials Released?:	Not reported

CORVALLIS READINESS CENTER (Continued) **S117403854**

Operation Performed:	Not reported
Cause:	Not reported
Vehicle And Cargo:	Not reported
Fixed Property:	Not reported
Total Loss:	Not reported
Hazmat Population Density:	Not reported
HazMat Actions Taken - Description:	412 - Gas leak (natural gas or LPG)
Hazmat Factors Contributing To Release:	Not reported
Hazmat DOT Hazard Classification:	Not reported
Hazmat CAS Number:	Not reported
Hazardous Materials Release:	Natural gas: slow leak, no evac. or HazMat actions
Fire Incident Type:	Not reported
Property Use:	Defense, military installation
Latitude:	Not reported
Longitude:	Not reported
Hazmat Disposition:	Not reported
Name:	Not reported
Address:	1100 NORTHWEST KINGS BOULEVARD
City,State,Zip:	CORVALLIS, OR 97330
Responsble Party:	Not reported
RP Company:	Not reported
RP Address:	Not reported
RP City,St,Zip:	Not reported
Facility ID:	233327
OERS Number:	Not reported
Dept Rsp:	Not reported
Narrative:	Not reported
Property Loss:	Not reported
Amount Released:	Not reported
Service County:	Not reported
Service Name:	City of Corvallis Fire Department
Incident Type:	Not reported
Civilian Casualty Activity:	0
Chemical Name:	Not reported
Hazmat Area Affected:	Not reported
Hazmat Area Evacuated:	Not reported
Hazmat Container Type:	Not reported
Hazmat Physical State Released:	Not reported
Hazmat Released Into:	Not reported
Hazmat Released Volume Units:	Not reported
Hazmat Released Weight Units:	Not reported
Hazmat Released From:	Not reported
Hazmat Area Affected Measurement:	Not reported
Hazmat No. of People Evacuated:	Not reported
Hazmat No of Buildings Evacuated:	Not reported
Incident Content Loss:	Not reported
Civilian Casualty Patient Disposition:	Not reported
Incident Mixed Use Property:	Not reported
Location Type:	Street address
Incident Aid Given Or Received:	None
Incident AID Received from FDID:	Not reported
Incident Aided Department FDID:	76
Person Involved Business Name:	Not reported
Person Involved First Name:	Not reported
Person Involved Last Name:	Not reported
Person Involved Type:	Not reported

CORVALLIS READINESS CENTER (Continued) **S117403854**

Person Involved Phone Number:	Not reported
Person Involved Primary Language:	Not reported
Hazmat Evacuated Measurement:	Not reported
Hazmat Story of Release:	Not reported
Remark:	131 dispatched for an odor investigation. 131 arrived. 131 investigated and found the eternal flame was out and the odor of gas was coming from that. 131 reignited the eternal flame. 131 cleared and returned to service. See basic narrative.
Incident District:	Not reported
Date Added:	Not reported
Unit:	Not reported
Agency Phone:	Not reported
Osfm Incident Report Number:	233327
Dept. Responding:	Not reported
Person Making Report:	Not reported
Title:	Not reported
Agency:	Not reported
Phone:	Not reported
Date Of Incident:	03/24/2023
Call Time:	8:58:08
In Route:	Not reported
Arrival:	Not reported
Depart Scene:	Not reported
Back In Quarters:	Not reported
In Service:	Not reported
Dist Of Incident:	Not reported
Were State Resources Used?:	Not reported
Was Oers Notified?:	Not reported
Oers Number:	Not reported
Team Number:	Not reported
Agency Report Number:	Not reported
Unit:	Not reported
Highway:	Not reported
Mile Post:	Not reported
Scene Type:	Not reported
Area Type:	Not reported
Responsible Party(Ies):	Not reported
Company:	Not reported
Respcontact:	Not reported
Address:	Not reported
Resp City:	Not reported
Resp State:	Not reported
Resp ZipCode:	Not reported
Phone:	Not reported
Resp Phone2:	Not reported
Weather:	Not reported
Temperature:	Not reported
Wind Speed:	Not reported
Wind Direction:	Not reported
Were Haz Materials Released?:	Not reported
Operation Performed:	Not reported
Cause:	Not reported
Vehicle And Cargo:	Not reported
Fixed Property:	Not reported
Total Loss:	Not reported
Hazmat Population Density:	Not reported
HazMat Actions Taken - Description:	412 - Gas leak (natural gas or LPG)

CORVALLIS READINESS CENTER (Continued) **S117403854**

Hazmat Factors Contributing To Release:	Not reported
Hazmat DOT Hazard Classification:	Not reported
Hazmat CAS Number:	Not reported
Hazardous Materials Release:	Natural gas: slow leak, no evac. or HazMat actions
Fire Incident Type:	Not reported
Property Use:	Defense, military installation
Latitude:	Not reported
Longitude:	Not reported
Hazmat Disposition:	Not reported
Name:	Not reported
Address:	1100 NORTHWEST KINGS BOULEVARD
City,State,Zip:	CORVALLIS, OR 97330
Responsble Party:	Not reported
RP Company:	Not reported
RP Address:	Not reported
RP City,St,Zip:	Not reported
Facility ID:	238744
OERS Number:	Not reported
Dept Rsp:	Not reported
Narrative:	Not reported
Property Loss:	Not reported
Amount Released:	Not reported
Service County:	Not reported
Service Name:	City of Corvallis Fire Department
Incident Type:	Not reported
Civilian Casualty Activity:	0
Chemical Name:	Not reported
Hazmat Area Affected:	Not reported
Hazmat Area Evacuated:	Not reported
Hazmat Container Type:	Not reported
Hazmat Physical State Released:	Not reported
Hazmat Released Into:	Not reported
Hazmat Released Volume Units:	Not reported
Hazmat Released Weight Units:	Not reported
Hazmat Released From:	Not reported
Hazmat Area Affected Measurement:	Not reported
Hazmat No. of People Evacuated:	Not reported
Hazmat No of Buildings Evacuated:	Not reported
Incident Content Loss:	Not reported
Civilian Casualty Patient Disposition:	Not reported
Incident Mixed Use Property:	Not reported
Location Type:	Street address
Incident Aid Given Or Received:	None
Incident AID Received from FDID:	Not reported
Incident Aided Department FDID:	76
Person Involved Business Name:	Not reported
Person Involved First Name:	Not reported
Person Involved Last Name:	Not reported
Person Involved Type:	Not reported
Person Involved Phone Number:	Not reported
Person Involved Primary Language:	Not reported
Hazmat Evacuated Measurement:	Not reported
Hazmat Story of Release:	Not reported
Remark:	133 dispatched for an Odor Investigation at the National Guard Armory; RP stated the ''eternal flame'' had blown out. 133 arrived, flame out. 133 crew used lighter to reignite flame, in service

CORVALLIS READINESS CENTER (Continued) **S117403854**

	returning. 133 dispatched for an Odor Investigation at the National Guard Armory; RP stated the ''eternal flame'' had blown out. 133 arrived, flame out. 133 crew used lighter to reignite flame, in service returning.
Incident District:	Not reported
Date Added:	Not reported
Unit:	Not reported
Agency Phone:	Not reported
Osfm Incident Report Number:	238744
Dept. Responding:	Not reported
Person Making Report:	Not reported
Title:	Not reported
Agency:	Not reported
Phone:	Not reported
Date Of Incident:	06/05/2023
Call Time:	21:11:31
In Route:	Not reported
Arrival:	Not reported
Depart Scene:	Not reported
Back In Quarters:	Not reported
In Service:	Not reported
Dist Of Incident:	Not reported
Were State Resources Used?:	Not reported
Was Oers Notified?:	Not reported
Oers Number:	Not reported
Team Number:	Not reported
Agency Report Number:	Not reported
Unit:	Not reported
Highway:	Not reported
Mile Post:	Not reported
Scene Type:	Not reported
Area Type:	Not reported
Responsible Party(Ies):	Not reported
Company:	Not reported
Respcontact:	Not reported
Address:	Not reported
Resp City:	Not reported
Resp State:	Not reported
Resp ZipCode:	Not reported
Phone:	Not reported
Resp Phone2:	Not reported
Weather:	Not reported
Temperature:	Not reported
Wind Speed:	Not reported
Wind Direction:	Not reported
Were Haz Materials Released?:	Not reported
Operation Performed:	Not reported
Cause:	Not reported
Vehicle And Cargo:	Not reported
Fixed Property:	Not reported
Total Loss:	Not reported
Hazmat Population Density:	Not reported
HazMat Actions Taken - Description:	412 - Gas leak (natural gas or LPG)
Hazmat Factors Contributing To Release:	Not reported
Hazmat DOT Hazard Classification:	Not reported
Hazmat CAS Number:	Not reported
Hazardous Materials Release:	Natural gas: slow leak, no evac. or HazMat actions

CORVALLIS READINESS CENTER (Continued) **S117403854**

Fire Incident Type:	Not reported
Property Use:	Assembly, other
Latitude:	Not reported
Longitude:	Not reported
Hazmat Disposition:	Not reported
Name:	Not reported
Address:	1100 NW KINGS BLVD
City,State,Zip:	CORVALLIS, OR 97330
Responsble Party:	Not reported
RP Company:	Not reported
RP Address:	Not reported
RP City,St,Zip:	Not reported
Facility ID:	626
OERS Number:	Not reported
Dept Rsp:	Not reported
Narrative:	Not reported
Property Loss:	Not reported
Amount Released:	Not reported
Service County:	Not reported
Service Name:	CORVALLIS FD
Incident Type:	Not reported
Civilian Casualty Activity:	Not reported
Chemical Name:	Not reported
Hazmat Area Affected:	Not reported
Hazmat Area Evacuated:	Not reported
Hazmat Container Type:	Not reported
Hazmat Physical State Released:	Not reported
Hazmat Released Into:	Not reported
Hazmat Released Volume Units:	Not reported
Hazmat Released Weight Units:	Not reported
Hazmat Released From:	Not reported
Hazmat Area Affected Measurement:	Not reported
Hazmat No. of People Evacuated:	Not reported
Hazmat No of Buildings Evacuated:	Not reported
Incident Content Loss:	Not reported
Civilian Casualty Patient Disposition:	Not reported
Incident Mixed Use Property:	Not mixed use
Location Type:	Street address
Incident Aid Given Or Received:	None
Incident AID Received from FDID:	Not reported
Incident Aided Department FDID:	Not reported
Person Involved Business Name:	Not reported
Person Involved First Name:	Not reported
Person Involved Last Name:	Not reported
Person Involved Type:	Not reported
Person Involved Phone Number:	Not reported
Person Involved Primary Language:	Not reported
Hazmat Evacuated Measurement:	Not reported
Hazmat Story of Release:	Not reported
Remark:	Not reported
Incident District:	Not reported
Date Added:	Not reported
Unit:	Not reported
Agency Phone:	Not reported
Osfm Incident Report Number:	626
Dept. Responding:	Not reported

CORVALLIS READINESS CENTER (Continued) **S117403854**

Person Making Report:	Not reported
Title:	Not reported
Agency:	Not reported
Phone:	Not reported
Date Of Incident:	01/30/2016
Call Time:	7:00
In Route:	Not reported
Arrival:	Not reported
Depart Scene:	Not reported
Back In Quarters:	Not reported
In Service:	Not reported
Dist Of Incident:	Not reported
Were State Resources Used?:	Not reported
Was Oers Notified?:	Not reported
Oers Number:	Not reported
Team Number:	Not reported
Agency Report Number:	Not reported
Unit:	Not reported
Highway:	Not reported
Mile Post:	Not reported
Scene Type:	Not reported
Area Type:	Not reported
Responsible Party(Ies):	Not reported
Company:	Not reported
Respcontact:	Not reported
Address:	Not reported
Resp City:	Not reported
Resp State:	Not reported
Resp ZipCode:	Not reported
Phone:	Not reported
Resp Phone2:	Not reported
Weather:	Not reported
Temperature:	Not reported
Wind Speed:	Not reported
Wind Direction:	Not reported
Were Haz Materials Released?:	Not reported
Operation Performed:	Not reported
Cause:	Not reported
Vehicle And Cargo:	Not reported
Fixed Property:	Not reported
Total Loss:	Not reported
Hazmat Population Density:	Not reported
HazMat Actions Taken - Description:	Not reported
Hazmat Factors Contributing To Release:	Not reported
Hazmat DOT Hazard Classification:	Not reported
Hazmat CAS Number:	Not reported
Hazardous Materials Release:	Natural gas: slow leak, no evac. or HazMat actions
Fire Incident Type:	Gas leak (natural gas or LPG)
Property Use:	Memorial structure, including monuments & statues
Latitude:	Not reported
Longitude:	Not reported
Hazmat Disposition:	Not reported

Action:

Incident Id:	626
Action At Scene:	Secure Area

636
WSW
1/2-1
0.857 mi.
4525 ft.

KINGS BOULEVARD CLEANERS
908 NW KINGS BLVD
CORVALLIS, OR 97330

OR CRL
OR ECSI
OR DRYCLEANERS

S111251213
N/A

Actual:
239 ft.

Focus Map:
6

CRL:

Name:	KINGS BLVD. ONE-HOUR CLEANERS
Address:	908 NW KINGS BLVD.
City,State,Zip:	CORVALLIS, OR 97330
Facility ID:	2586
Location ID:	2389
Status Code:	LIS
Facility Status:	OPERATION & MAINTENANCE
Lat/Long:	44.5757 / -123.2763

ECSI:

Name:	KINGS BLVD. ONE-HOUR CLEANERS
Address:	908 NW KINGS BLVD.
City,State,Zip:	CORVALLIS, OR 97330
State ID Number:	2586
Brown ID:	0
Study Area:	False
Region ID:	3
Legislatve ID:	833
Investigation:	Listed on the CRL/Inventory
FACA ID:	2389
Further Action:	0
Lat/Long (dms):	44 34 32.50 / -123 16 34.70
County Code:	2.00
Score Value:	Not reported
Cerclis ID:	Not reported
Township Coord.:	11.00
Township Zone:	S
Range Coord:	5.00
Range Zone:	W
Section Coord:	34
Qtr Section:	Not reported
Tax Lots:	Not reported
Size:	Not reported
NPL:	False
Orphan:	False
Updated By:	GWISTAR
Update Date:	08/28/2013
Created Date:	05/04/2000
Decode For RegionID:	Western Region
Decode For BrownID:	Not reported
Decode For Furtheract:	Not reported
Decode For Investstat:	Listed on the CRL/Inventory
Decode For Legislative:	Dry Cleaner Environmental Response Account

Hazardous Release:

Substance ID.:	121011
Haz Release ID:	379783
Qty Released:	unknown
Date Released:	unknown
Update Date:	06/20/2001
Update By:	Not reported
Substance Code:	127-18-4

KINGS BOULEVARD CLEANERS (Continued) **S111251213**

Substance Name:	TETRACHLOROETHYLENE
Substance Abbrev.:	Not reported
Substance Category ID:	8519
Substance Category:	Volatiles
Category Level:	Not reported
Created By:	Not reported
Created Date:	12/17/2002
Substance Category ID:	8551
Substance Category:	Solvents of interest to Milwaukie Area GW study
Category Level:	Not reported
Created By:	Not reported
Created Date:	12/17/2002
Substance Category ID:	8519
Substance Category:	Volatiles
Category Level:	Not reported
Created By:	Not reported
Created Date:	12/17/2002
Substance Category ID:	8551
Substance Category:	Solvents of interest to Milwaukie Area GW study
Category Level:	Not reported
Created By:	Not reported
Created Date:	12/17/2002
Substance Alias ID:	316912
Sub Alias Name:	ETHENE,TETRACHLORO-
Substance Alias ID:	316913
Sub Alias Name:	ETHYLENE TETRACHLORIDE
Substance Alias ID:	316914
Sub Alias Name:	PERCHLOROETHYLENE
Substance Alias ID:	316915
Sub Alias Name:	PERCLENE
Substance Alias ID:	316916
Sub Alias Name:	TETRACHLOROETHENE
Substance Alias ID:	316917
Sub Alias Name:	TETRACHLOROETHENE,1,1,2,2-
Substance Alias ID:	316918
Sub Alias Name:	TETRACHLOROETHYLENE,1,1,2,2-
Sampling Result ID:	338492
Feature Id:	Not reported
Hazard Release Id:	379783
Medium:	703
Substance Abbrev.:	Not reported
Unit Code:	Not reported
Observation:	False
Owner Operator:	False
Lab Data:	True
Sample Depth:	Not reported
Start Date:	02/05/2001
End Date:	Not reported
Min Concentration:	Not reported
Max Concentration:	Not reported
Sample Comment:	up to 5,750 ug/kg
Last Update By:	kpd
Update Date:	06/20/2001
Decode for MediumID:	Soil
Sampling Result ID:	338493
Feature Id:	Not reported
Hazard Release Id:	379783

KINGS BOULEVARD CLEANERS (Continued) **S111251213**

Medium: 698
Substance Abbrev.: Not reported
Unit Code: Not reported
Observation: False
Owner Operator: False
Lab Data: True
Sample Depth: Not reported
Start Date: 02/05/2001
End Date: Not reported
Min Concentration: Not reported
Max Concentration: Not reported
Sample Comment: up to 46,800 ug/L
Last Update By: kpd
Update Date: 06/20/2001
Decode for MediumID: Groundwater

Substance ID.: 121781
Haz Release ID: 379784
Qty Released: unknown
Date Released: unknown
Update Date: 06/20/2001
Update By: Not reported
Substance Code: 79-01-6
Substance Name: TRICHLOROETHYLENE
Substance Abbrev.: Not reported
Substance Category ID: 8523
Substance Category: Volatiles
Category Level: Not reported
Created By: Not reported
Created Date: 12/17/2002
Substance Category ID: 8545
Substance Category: Solvents of interest to Milwaukie Area GW study
Category Level: Not reported
Created By: Not reported
Created Date: 12/17/2002
Substance Category ID: 8523
Substance Category: Volatiles
Category Level: Not reported
Created By: Not reported
Created Date: 12/17/2002
Substance Category ID: 8545
Substance Category: Solvents of interest to Milwaukie Area GW study
Category Level: Not reported
Created By: Not reported
Created Date: 12/17/2002
Substance Alias ID: 317517
Sub Alias Name: ETHINYL TRICHLORIDE
Substance Alias ID: 317518
Sub Alias Name: ETHYLENE TRICHLORIDE
Substance Alias ID: 317519
Sub Alias Name: TCE
Substance Alias ID: 317520
Sub Alias Name: TRI-CLENE
Substance Alias ID: 317521
Sub Alias Name: TRICHLOROETHENE
Sampling Result ID: 338494
Feature Id: Not reported

KINGS BOULEVARD CLEANERS (Continued) **S111251213**

Hazard Release Id: 379784
Medium: 698
Substance Abbrev.: Not reported
Unit Code: Not reported
Observation: False
Owner Operator: False
Lab Data: True
Sample Depth: Not reported
Start Date: 04/26/2001
End Date: Not reported
Min Concentration: Not reported
Max Concentration: Not reported
Sample Comment: up to 4,000 ug/L
Last Update By: kpd
Update Date: 06/20/2001
Decode for MediumID: Groundwater

Substance ID.: 121124
Haz Release ID: 379785
Qty Released: unknown
Date Released: unknown
Update Date: 06/20/2001
Update By: Not reported
Substance Code: 156-59-2
Substance Name: DICHLOROETHYLENE,1,2-CIS-
Substance Abbrev.: Not reported
Substance Category ID: 8513
Substance Category: Volatiles
Category Level: Not reported
Created By: Not reported
Created Date: 12/17/2002
Substance Category ID: 8513
Substance Category: Volatiles
Category Level: Not reported
Created By: Not reported
Created Date: 12/17/2002
Substance Alias ID: 317200
Sub Alias Name: ACETYLENE DICHLORIDE,CIS-
Substance Alias ID: 317201
Sub Alias Name: DICHLOROETHENE,CIS-
Substance Alias ID: 317202
Sub Alias Name: DICHLOROETHYLENE,CIS-
Substance Alias ID: 317203
Sub Alias Name: DICHLOROETHENE,1,2-CIS-
Sampling Result ID: 338495
Feature Id: Not reported
Hazard Release Id: 379785
Medium: 698
Substance Abbrev.: Not reported
Unit Code: Not reported
Observation: False
Owner Operator: False
Lab Data: True
Sample Depth: Not reported
Start Date: 02/05/2001
End Date: Not reported
Min Concentration: Not reported

KINGS BOULEVARD CLEANERS (Continued) **S111251213**

Max Concentration: Not reported
Sample Comment: up to 18,000 ug/L
Last Update By: kpd
Update Date: 06/20/2001
Decode for MediumID: Groundwater

Narrative:
NARR ID: 5739604
NARR Code: Contamination
Created By: Not reported
Created Date: 12/17/2002
Updated By: KDANA
Updated Date: 04/10/2003
Decode for NarcdID: Contamination
NARR Comments: (3/14/2003 NS/SRS) Dry cleaners have operated at the site since the mid-1960s. In December 1999, an Environmental Site Assessment was conducted at the Kings Shopping Center, of which the dry cleaners is a part. The dry cleaners was identified as a potential source of contamination. Five shallow groundwater samples were collected from five boreholes around the site in January 2000 as part of a Phase II ESA. Perchloroethene (PCE) was detected in all five samples. Trichloroethene (TCE) and cis-1,2-dichloroethene were detected in four of the five samples. Soil was not sampled. The dry cleaner applied to DEQ's Dry Cleaner Environmental Response program in April 2000 and was accepted into the program in June 2000.

NARR ID: 5739605
NARR Code: Data Sources
Created By: Not reported
Created Date: 12/17/2002
Updated By: KDANA
Updated Date: 04/10/2003
Decode for NarcdID: Data Sources
NARR Comments: 1) December 1999 PBS Environmental <quot>Phase I Environmental Site Assessment<quot>. 2) January 2000 PBS Environmental <quot>Phase II Environmental Site Assessment<quot>. 3) July 2001 HartCrowser <quot>Focused Site Investigation Report<quot>.

NARR ID: 5739606
NARR Code: Hazardous Substance/Waste Types
Created By: Not reported
Created Date: 12/17/2002
Updated By: Not reported
Updated Date: 12/17/2002
Decode for NarcdID: Hazardous Substance/Waste Types
NARR Comments: Perchloroethylene (PCE) and degradation products.

NARR ID: 5739607
NARR Code: Manner of Release
Created By: Not reported
Created Date: 12/17/2002
Updated By: Not reported
Updated Date: 12/17/2002
Decode for NarcdID: Manner of Release
NARR Comments: unknown

NARR ID: 5739608
NARR Code: Pathways Other Hazards

KINGS BOULEVARD CLEANERS (Continued) **S111251213**

Created By: Not reported
Created Date: 12/17/2002
Updated By: KDANA
Updated Date: 04/10/2003
Decode for NarcdID: Pathways & Other Hazards
NARR Comments: The dry cleaners shares a building with a coin-operated laundry in the Kings Shopping Center in Corvallis. The immediate area around the intersection of Kings Blvd. and Fillmore Ave. is commercial, with apartments and residences in the surrounding area. Two schools are within 0.25 mile of the site. Dixon Creek is about 2,000 ft east of the site: the Willamette River is 5,700 ft east. Soil is a clayey silt, and shallow groundwater is encountered 8-12 feet below the surface. Groundwater flow is to the southeast. Six domestic wells are recorded within 0.5 miles of the site, but most or all of them are probably abandoned.

NARR ID: 5739609
NARR Code: Remedial Action
Created By: Not reported
Created Date: 12/17/2002
Updated By: NSAWKA
Updated Date: 06/22/2006
Decode for NarcdID: Remedial Action
NARR Comments: (3/14/2003 NS/SRS) DEQ retained HartCrowser to conduct a focused Site Investigation at the cleaners. HartCrowser collected soil and groundwater samples from nine additional boreholes installed in and around the cleaners in February 2001. Four of the boreholes were upgraded into monitoring wells, and these wells were sampled in April 2001. High levels of PCE were found in the soil beneath the cleaners. PCE and TCE were detected in all of the groundwater samples, and at very high concentrations beneath the cleaners and to the south of the cleaners along Fillmore Avenue. The focused Site Investigation report was completed in June 2001. DEQ conducted additional sampling and studies to determine the extent of the contamination in groundwater in August 2001. DEQ is currently conducting a human health screening risk assessment to determine whether the contamination poses a threat to people in the area. If so, then DEQ will conduct a focused Feasibility Study to select an appropriate remedy. (2-09-05/NS/DC) There are no immediate threats currently from this site. The site is currently on a monitoring only/risk management program to keep track of the data and migration trends. (7/27/05/NS/DC)Things remain the same. The site is still on a monitoring only/risk management program to keep track of data and trends. The site will be evaluated for closure or what is needed for closure in the near future. (6/22/06/NS/DC) No changes since 7/27/05. Monitoring continues on an annual basis by DEQ.

NARR ID: 5739610
NARR Code: Health Threats
Created By: Not reported
Created Date: 12/17/2002
Updated By: Not reported
Updated Date: 12/17/2002
Decode for NarcdID: Health Threats
NARR Comments: Vapors from the PCE contamination beneath the building may impact workers in the building. The extent of contamination has not been determined, so the extent of the threat is not known.

KINGS BOULEVARD CLEANERS (Continued) **S111251213**

NARR ID: 5751100
NARR Code: 1922
Created By: DHANSON
Created Date: 01/08/2009
Updated By: GWISTAR
Updated Date: 04/20/2015
Decode for NarcdID: Current Site Summary Statement
NARR Comments: [Dec. 2010] Kings is an operating dry cleaners in a small strip shopping center in Corvallis. The project is in the DEQ Dry Cleaner Program. DEQ has conducted several assessments to determine the nature and extent of contamination. Dry cleaning solvent (PCE) has contaminated soil and groundwater beneath the shopping center and it extends off-site to the south. The plume appears relatively stable and does not appear to threaten human receptors. Groundwater monitoring is conducted annually.

Administrative Action:
Action ID: 9486
Region: Western Region
Complete Date: 12/06/2006
Rank Value: Not reported
Cleanup Flag: False
Created Date: 04/10/2003
Decode for AgencyID: Department of Environmental Quality
Decode for RegionID: Western Region
Category: Remedial Action
Action Code Flag: False
Action: RISK ASSESSMENT
Further Action: 0
Comments: Not reported

Action ID: 9438
Region: Headquarters
Complete Date: 03/20/2001
Rank Value: 0
Cleanup Flag: False
Created Date: 12/17/2002
Decode for AgencyID: Department of Environmental Quality
Decode for RegionID: Headquarters
Category: Listing Action
Action Code Flag: False
Action: Facility placed on Confirmed Release List
Further Action: Not reported
Comments: Not reported

Action ID: 9439
Region: Headquarters
Complete Date: 03/20/2001
Rank Value: 0
Cleanup Flag: False
Created Date: 12/17/2002
Decode for AgencyID: Department of Environmental Quality
Decode for RegionID: Headquarters
Category: Listing Action
Action Code Flag: False
Action: Facility placed on Inventory
Further Action: Not reported
Comments: Not reported

KINGS BOULEVARD CLEANERS (Continued) **S111251213**

Action ID: 9465
Region: Headquarters
Complete Date: 01/10/2001
Rank Value: 0
Cleanup Flag: False
Created Date: 12/17/2002
Decode for AgencyID: Department of Environmental Quality
Decode for RegionID: Headquarters
Category: Listing Action
Action Code Flag: False
Action: Facility proposed for Confirmed Release List
Further Action: Not reported
Comments: Not reported

Action ID: 9467
Region: Headquarters
Complete Date: 01/10/2001
Rank Value: 0
Cleanup Flag: False
Created Date: 12/17/2002
Decode for AgencyID: Department of Environmental Quality
Decode for RegionID: Headquarters
Category: Listing Action
Action Code Flag: False
Action: Facility proposed for Inventory
Further Action: Not reported
Comments: Not reported

Action ID: 9511
Region: Western Region
Complete Date: 12/06/2006
Rank Value: Not reported
Cleanup Flag: False
Created Date: 12/17/2002
Decode for AgencyID: Department of Environmental Quality
Decode for RegionID: Western Region
Category: Remedial Action
Action Code Flag: False
Action: SITE INVESTIGATION
Further Action: 0
Comments: Not reported

Action ID: 9425
Region: Headquarters
Complete Date: 08/23/2000
Rank Value: 0
Cleanup Flag: False
Created Date: 12/17/2002
Decode for AgencyID: Department of Environmental Quality
Decode for RegionID: Headquarters
Category: Remedial Action
Action Code Flag: False
Action: SITE EVALUATION
Further Action: Not reported
Comments: Not reported

Action ID: 9459

KINGS BOULEVARD CLEANERS (Continued) **S111251213**

Region: Headquarters
Complete Date: 08/23/2000
Rank Value: 0
Cleanup Flag: False
Created Date: 12/17/2002
Decode for AgencyID: Department of Environmental Quality
Decode for RegionID: Headquarters
Category: Remedial Action
Action Code Flag: False
Action: PRELIMINARY ASSESSMENT EQUIVALENT
Further Action: Not reported
Comments: Not reported

Action ID: 9437
Region: Headquarters
Complete Date: 08/23/2000
Rank Value: 0
Cleanup Flag: False
Created Date: 12/17/2002
Decode for AgencyID: Department of Environmental Quality
Decode for RegionID: Headquarters
Category: Listing Action
Action Code Flag: False
Action: Listing Review completed
Further Action: Not reported
Comments: Not reported

Action ID: 9498
Region: Headquarters
Complete Date: 08/24/2000
Rank Value: 0
Cleanup Flag: False
Created Date: 12/17/2002
Decode for AgencyID: Department of Environmental Quality
Decode for RegionID: Headquarters
Category: Listing Action
Action Code Flag: False
Action: Proposal for Confirmed Release List recommended
Further Action: Not reported
Comments: Not reported

Action ID: 9499
Region: Headquarters
Complete Date: 08/24/2000
Rank Value: 0
Cleanup Flag: False
Created Date: 12/17/2002
Decode for AgencyID: Department of Environmental Quality
Decode for RegionID: Headquarters
Category: Listing Action
Action Code Flag: False
Action: Proposal for Inventory recommended
Further Action: Not reported
Comments: Not reported

Action ID: 9424
Region: Headquarters

KINGS BOULEVARD CLEANERS (Continued) **S111251213**

Complete Date: Not reported
Rank Value: 0
Cleanup Flag: False
Created Date: 12/17/2002
Decode for AgencyID: Department of Environmental Quality
Decode for RegionID: Headquarters
Category: Administrative Action
Action Code Flag: False
Action: Site added to database
Further Action: Not reported
Comments: Not reported

Action ID: 9508
Region: Headquarters
Complete Date: 05/04/2000
Rank Value: 0
Cleanup Flag: False
Created Date: 12/17/2002
Decode for AgencyID: Department of Environmental Quality
Decode for RegionID: Headquarters
Category: Remedial Action
Action Code Flag: False
Action: Site Screening recommended (EV)
Further Action: Not reported
Comments: Not reported

Action ID: 9450
Region: Western Region
Complete Date: Not reported
Rank Value: Not reported
Cleanup Flag: False
Created Date: 09/29/2016
Decode for AgencyID: Department of Environmental Quality
Decode for RegionID: Western Region
Category: Remedial Action
Action Code Flag: False
Action: OPERATION and MAINTENANCE
Further Action: 0
Comments: Not reported

Operations:
Operation Id: 133810
Operation Status: Active
Common Name: Kings BLVD One Hour Cleaners
Yrs of Operation: mid-1960s to present
Comments: dry cleaners
Updated Date: 05/08/2000
Updated By: kpd
Decode for OpstatID: Active
Operations SIC Id: 197031
SIC Code: 7216
Created By: Not reported
Created Date: 12/17/2002

DRYCLEANERS:
Name: KINGS BOULEVARD CLEANERS
Address: 908 NW KINGS BLVD

KINGS BOULEVARD CLEANERS (Continued) **S111251213**

City,State,Zip:	CORVALLIS, OR 97330-2505
Dry Cleaner ID:	226
Current Status:	Dry Cleaner
Last Update:	Not reported
DEQID:	ORD987175775
Latitude:	44.575726625
Longitude:	-123.27610744
Decode for Fstatus:	Dry Cleaner
Mail Name:	Kings Boulevard Cleaners
Mail Address:	908 NW Kings Blvd
Mail City:	Corvallis
Mail State:	OR
Mail ZIP:	97330-2505
Mail Email Address:	sunjune.kwon@gmail.com
Mail Effective Date:	02/29/2000
Mail Last Updated:	04/02/2015
Owner ID:	8075
Own Name:	Sun June Kwon
Own Organization:	Kings Boulevard Cleaners
Own Address:	908 NW Kings Blvd
Own City:	Corvallis
Own State:	OR
Own ZIP:	97330-2505
Own Phone:	541 752-6244
Own Email Address:	sunjune.kwon@gmail.com
Owner Effective Date:	01/01/1999
Owner Last Updated:	04/02/2015
Property Owner ID:	3286
Property Owner Name:	Young Joon Han
Property Owner Organization:	Kings Boulevard Cleaners
Property Owner Address:	3979 SW Fairhaven
Property Owner City:	Corvallis
Property Owner State:	OR
Property Owner ZIP:	97333-2505
Property Owner Phone:	541 752-6244
Property Owner Email Address:	Not reported
Property Owner Effective Date:	01/01/2000
Property Owner Last Updated:	04/02/2015

637
WNW
1/2-1
0.862 mi.
4550 ft.

OSU SHOP (FORMER) **OR ECSI** **S116734844**
2320 NW MONROE AVE. **N/A**
CORVALLIS, OR 97331

Actual:
260 ft.

Focus Map:
6

ECSI:

Name:	OSU SHOP (FORMER)
Address:	2320 NW MONROE AVE.
City,State,Zip:	CORVALLIS, OR 97331
State ID Number:	5900
Brown ID:	0
Study Area:	False
Region ID:	3
Legislatve ID:	0
Investigation:	Suspect
FACA ID:	132193
Further Action:	260
Lat/Long (dms):	44 34 5.90 / -123 16 41.90

OSU SHOP (FORMER) (Continued) **S116734844**

County Code:	2.00
Score Value:	Not reported
Cerclis ID:	Not reported
Township Coord.:	11.00
Township Zone:	S
Range Coord:	5.00
Range Zone:	W
Section Coord:	34
Qtr Section:	Not reported
Tax Lots:	300
Size:	14 acres
NPL:	False
Orphan:	False
Updated By:	GWISTAR
Update Date:	07/14/2014
Created Date:	05/28/2014
Decode For RegionID:	Western Region
Decode For BrownID:	Not reported
Decode For Furtheract:	Low
Decode For Investstat:	Suspect
Decode For Legislative:	Not reported

Administrative Action:

Action ID:	9424
Region:	Not reported
Complete Date:	05/28/2014
Rank Value:	Not reported
Cleanup Flag:	False
Created Date:	05/28/2014
Decode for AgencyID:	Department of Environmental Quality
Decode for RegionID:	Not reported
Category:	Administrative Action
Action Code Flag:	False
Action:	Site added to database
Further Action:	Not reported
Comments:	Not reported

Action ID:	9506
Region:	Western Region
Complete Date:	05/28/2014
Rank Value:	Not reported
Cleanup Flag:	False
Created Date:	05/28/2014
Decode for AgencyID:	Department of Environmental Quality
Decode for RegionID:	Western Region
Category:	Remedial Action
Action Code Flag:	False
Action:	Site Investigation recommended (SI)
Further Action:	Low
Comments:	Not reported

638
WNW
1/2-1
0.974 mi.
5142 ft.

DIXON CREEK
NW CIRCLE BLVD. & KINGS BLVD.
CORVALLIS, OR 97330

OR ECSI **S106114879**
N/A

Actual:
243 ft.

Focus Map:
3

ECSI:

Name:	DIXON CREEK
Address:	NW CIRCLE BLVD. & KINGS BLVD.
City,State,Zip:	CORVALLIS, OR 97330
State ID Number:	1027
Brown ID:	0
Study Area:	False
Region ID:	3
Legislatve ID:	0
Investigation:	No Further Action
FACA ID:	40087
Further Action:	0
Lat/Long (dms):	44 35 7.00 / -123 16 34.00
County Code:	2.00
Score Value:	Not reported
Cerclis ID:	Not reported
Township Coord.:	11.00
Township Zone:	S
Range Coord:	5.00
Range Zone:	W
Section Coord:	27
Qtr Section:	Not reported
Tax Lots:	Not reported
Size:	Not reported
NPL:	False
Orphan:	False
Updated By:	GWISTAR
Update Date:	06/12/2007
Created Date:	07/06/1989
Decode For RegionID:	Western Region
Decode For BrownID:	Not reported
Decode For Furtheract:	Not reported
Decode For Investstat:	No Further Action
Decode For Legislative:	Not reported

Narrative:

NARR ID:	5739352
NARR Code:	Contamination
Created By:	Not reported
Created Date:	12/17/2002
Updated By:	Not reported
Updated Date:	12/17/2002
Decode for NarcdID:	Contamination
NARR Comments:	Three or four incidents. Light sheen appeared on Dixon Creek from one or more storm sewer drains. Source is unknown. City crew was on scene (4/2/89) with booms.

NARR ID:	5739353
NARR Code:	Data Sources
Created By:	Not reported
Created Date:	12/17/2002
Updated By:	Not reported
Updated Date:	12/17/2002
Decode for NarcdID:	Data Sources

DIXON CREEK (Continued) **S106114879**

NARR Comments: Spill report

NARR ID: 5739354
NARR Code: Hazardous Substance/Waste Types
Created By: Not reported
Created Date: 12/17/2002
Updated By: Not reported
Updated Date: 12/17/2002
Decode for NarcdID: Hazardous Substance/Waste Types
NARR Comments: Substance unknown - light sheen on water observed.

NARR ID: 5739355
NARR Code: Site Location
Created By: Not reported
Created Date: 12/17/2002
Updated By: Not reported
Updated Date: 12/17/2002
Decode for NarcdID: Site Location
NARR Comments: Dixon Creek Bridge near Circle Drive & King Blvd.

NARR ID: 5739356
NARR Code: Pathways Other Hazards
Created By: Not reported
Created Date: 12/17/2002
Updated By: Not reported
Updated Date: 12/17/2002
Decode for NarcdID: Pathways & Other Hazards
NARR Comments: Dixon Creek at point of release: approximately three feet wide and six feet deep.

NARR ID: 5739357
NARR Code: Remedial Action
Created By: Not reported
Created Date: 12/17/2002
Updated By: Not reported
Updated Date: 12/17/2002
Decode for NarcdID: Remedial Action
NARR Comments: (1/9/90 CWoods/WVR) No further valid complaints received on site. Site inspected 1990. (9/27/92 LSK/SAS) NFA recommended; no stationary source of dumping to creek suspected or nearby.

Administrative Action:
Action ID: 9425
Region: Not reported
Complete Date: 09/27/1992
Rank Value: 0
Cleanup Flag: False
Created Date: 12/17/2002
Decode for AgencyID: Department of Environmental Quality
Decode for RegionID: Not reported
Category: Remedial Action
Action Code Flag: False
Action: SITE EVALUATION
Further Action: Not reported
Comments: Not reported

Action ID: 9437
Region: Not reported

DIXON CREEK (Continued) **S106114879**

Complete Date: 09/28/1992
Rank Value: 0
Cleanup Flag: False
Created Date: 12/17/2002
Decode for AgencyID: Department of Environmental Quality
Decode for RegionID: Not reported
Category: Listing Action
Action Code Flag: False
Action: Listing Review completed
Further Action: Not reported
Comments: Not reported

Action ID: 9443
Region: Western Region
Complete Date: 09/29/1992
Rank Value: 0
Cleanup Flag: False
Created Date: 12/17/2002
Decode for AgencyID: Department of Environmental Quality
Decode for RegionID: Western Region
Category: Remedial Action
Action Code Flag: False
Action: NO FURTHER STATE ACTION REQUIRED
Further Action: 0
Comments: Not reported

Action ID: 9424
Region: Not reported
Complete Date: Not reported
Rank Value: 0
Cleanup Flag: False
Created Date: 12/17/2002
Decode for AgencyID: Department of Environmental Quality
Decode for RegionID: Not reported
Category: Administrative Action
Action Code Flag: False
Action: Site added to database
Further Action: Not reported
Comments: Not reported

Operations:
Operation Id: 132335
Operation Status: Unknown
Common Name: Dixon Creek
Yrs of Operation: Not reported
Comments: Not reported
Updated Date: 09/13/1994
Updated By: CONV
Decode for OpstatID: Unknown

639
West
1/2-1
0.982 mi.
5186 ft.

Actual:
298 ft.

Focus Map:
14

PEAK LUMBER SALES
201 MAIN ST
PHILOMATH, OR 97370

OR ECSI **1006858542**
OR AST **N/A**
OR INST CONTROL
OR VCP
FINDS
OR HSIS

ECSI:

Name:	PEAK LUMBER SALES
Address:	201 MAIN ST.
City,State,Zip:	PHILOMATH, OR 97370
State ID Number:	761
Brown ID:	0
Study Area:	False
Region ID:	3
Legislatve ID:	0
Investigation:	No Further Action
FACA ID:	6412
Further Action:	0
Lat/Long (dms):	44 32 27.60 / -123 22 45.50
County Code:	2.00
Score Value:	Not reported
Cerclis ID:	Not reported
Township Coord.:	12.00
Township Zone:	S
Range Coord:	6.00
Range Zone:	W
Section Coord:	11
Qtr Section:	Not reported
Tax Lots:	400
Size:	7 acres
NPL:	False
Orphan:	False
Updated By:	GWISTAR
Update Date:	07/14/2016
Created Date:	12/30/1988
Decode For RegionID:	Western Region
Decode For BrownID:	Not reported
Decode For Furtheract:	Not reported
Decode For Investstat:	No Further Action
Decode For Legislative:	Not reported

Narrative:

NARR ID:	5726271
NARR Code:	Contamination
Created By:	Not reported
Created Date:	12/17/2002
Updated By:	SSADOFS
Updated Date:	05/23/2007
Decode for NarcdID:	Contamination

NARR Comments: Large leak occurred from recirculation pump during 1986 DEQ inspection. It may have been leaking for a longer period. Approx. 2-3 gallons per hour onto a dirt floor. Leaking onto wood floor observed in some areas in 1988. This site was also listed as a medium priority for further investigation in DEQ's Anti Sapstain inventory. (5/23/07 SJS/ICP) Past anti sap stain operations involved significant quantities of PCP, used in an area with dirt or wood floors. PCP and Dioxin have been detected in soils. After soil excavation for PCP and TPH issues, dioxins remail at levels up to 2000 ppt in soils beneath former staining operations.

PEAK LUMBER SALES (Continued) **1006858542**

NARR ID: 5726272
NARR Code: Data Sources
Created By: Not reported
Created Date: 12/17/2002
Updated By: SSADOFS
Updated Date: 05/23/2007
Decode for NarcdID: Data Sources
NARR Comments: State basic preliminary assessment, 1991. ICP Final Report by Tim O'Gara April 2005, supplement to ICP report September 2006, Report of Dioxin testing, February 2007.

NARR ID: 5726273
NARR Code: Hazardous Substance/Waste Types
Created By: Not reported
Created Date: 12/17/2002
Updated By: SSADOFS
Updated Date: 05/23/2007
Decode for NarcdID: Hazardous Substance/Waste Types
NARR Comments: Anti-stain material - copper 8-quinalinolate solution (Quintex) since 1986, (documented by DEQ observation - State PA); possible tetrachlorophenol pre-1986. Dioxins, related to above contaminants.

NARR ID: 5726274
NARR Code: Site Location
Created By: Not reported
Created Date: 12/17/2002
Updated By: Not reported
Updated Date: 12/17/2002
Decode for NarcdID: Site Location
NARR Comments: North side of Hwy. 20 at west edge of Philomath.

NARR ID: 5726275
NARR Code: Manner of Release
Created By: Not reported
Created Date: 12/17/2002
Updated By: Not reported
Updated Date: 12/17/2002
Decode for NarcdID: Manner of Release
NARR Comments: Operating practice.

NARR ID: 5726276
NARR Code: Pathways Other Hazards
Created By: Not reported
Created Date: 12/17/2002
Updated By: Not reported
Updated Date: 12/17/2002
Decode for NarcdID: Pathways & Other Hazards
NARR Comments: Potential for soil and/or groundwater contamination. Site is located in an area with recorded community and domestic wells; it is not known if these wells are used to supply drinking water.

NARR ID: 5726277
NARR Code: Remedial Action
Created By: Not reported
Created Date: 12/17/2002
Updated By: GWISTAR
Updated Date: 01/10/2011

PEAK LUMBER SALES (Continued) **1006858542**

Decode for NarcdID: Remedial Action
NARR Comments: (5/30/91 LSK) Recommend expanded PA with soil sampling; medium priority. (12/20/06 CPJ) 3/05 14 test pits . Low levels PCP identified outside spay booth area. TPH adjacent to former ASTs. April 2005 37 tons contamianted soil excavated and transported to Coffin Butte Landfill. December 2005: Concrete floor of former spray booth removed and soils excavated to approx 5 feet to remove PCP contaminated soil. Confirmation samples below residential PRG for PCP. (5/23/07 SJS/ICP) Februry 2007: Dioxin detected in soils from 3 parts of the site, Total toxicity equivalents 9 - 2,327 ppt. (1/7/11 NR/ICP) DEQ has issued a conditional NFA for the site, which requires an Easement & Equitable Servitudes (EES) to remain on the deed. The EES requires the property to remain in commercial/industrial use, and prohibits use of groundwater on site.

NARR ID: 5756305
NARR Code: 1922
Created By: GWISTAR
Created Date: 07/14/2016
Updated By: GWISTAR
Updated Date: 07/14/2016
Decode for NarcdID: Current Site Summary Statement
NARR Comments: [Aug. 2010] DEQ has made a <quot>conditional<quot> no-further-action decision at this site, requiring that the property remain in commercial/Industrial land use, and also prohibiting any groundwater use on site.

Site Control:
Site Control #: 816
Control Number: 5
Begin Date: 08/22/2010
End Date: Not reported
Frequency Of Review: 60
Last Reviewed By: Norm Read
Last Reviewed Date: Not reported
Last Update By: KDAUGHE
Last Updated Date: 08/24/2022
Site Comment: No residential uses permitted.

Site Control #: 817
Control Number: 4
Begin Date: 08/22/2010
End Date: Not reported
Frequency Of Review: 60
Last Reviewed By: Norm Read
Last Reviewed Date: Not reported
Last Update By: KDAUGHE
Last Updated Date: 08/24/2022
Site Comment: No use of groundwater at the property for consumption or other beneficial use.

Site Control #: 596
Control Number: 3
Begin Date: 08/22/2010
End Date: Not reported
Frequency Of Review: 60
Last Reviewed By: Norm Read
Last Reviewed Date: Not reported

PEAK LUMBER SALES (Continued) **1006858542**

Last Update By: KDAUGHE
Last Updated Date: 08/24/2022
Site Comment: Conditional NFA requires the Easement and Equitable Servitudes (E&ES) remain on the deed. The E&ES requires the property to remain in commercial/industrial land use, and prohibits groundwater use on site.

Administrative Action:
Action ID: 9426
Region: Not reported
Complete Date: 02/03/1993
Rank Value: 0
Cleanup Flag: False
Created Date: 12/17/2002
Decode for AgencyID: Department of Environmental Quality
Decode for RegionID: Not reported
Category: Remedial Action
Action Code Flag: False
Action: SITE PRIORITY EVALUATION FOR FURTHER ACTION
Further Action: Not reported
Comments: Not reported

Action ID: 9449
Region: Not reported
Complete Date: Not reported
Rank Value: 0
Cleanup Flag: False
Created Date: 12/17/2002
Decode for AgencyID: Department of Environmental Quality
Decode for RegionID: Not reported
Category: Listing Action
Action Code Flag: False
Action: Insufficient information to list
Further Action: Not reported
Comments: Not reported

Action ID: 9510
Region: Not reported
Complete Date: 05/31/1991
Rank Value: 0
Cleanup Flag: False
Created Date: 12/17/2002
Decode for AgencyID: Department of Environmental Quality
Decode for RegionID: Not reported
Category: Remedial Action
Action Code Flag: False
Action: State Expanded Preliminary Assessment recommended (XPA)
Further Action: Medium
Comments: Not reported

Action ID: 9437
Region: Not reported
Complete Date: 05/30/1991
Rank Value: 0
Cleanup Flag: False
Created Date: 12/17/2002
Decode for AgencyID: Department of Environmental Quality
Decode for RegionID: Not reported
Category: Listing Action

PEAK LUMBER SALES (Continued) **1006858542**

Action Code Flag: False
Action: Listing Review completed
Further Action: Not reported
Comments: Not reported

Action ID: 9456
Region: Headquarters
Complete Date: 05/30/1991
Rank Value: 0
Cleanup Flag: False
Created Date: 12/17/2002
Decode for AgencyID: Department of Environmental Quality
Decode for RegionID: Headquarters
Category: Remedial Action
Action Code Flag: False
Action: BASIC PRELIMINARY ASSESSEMENT
Further Action: Not reported
Comments: Not reported

Action ID: 9425
Region: Headquarters
Complete Date: 01/28/1991
Rank Value: 0
Cleanup Flag: False
Created Date: 12/17/2002
Decode for AgencyID: Department of Environmental Quality
Decode for RegionID: Headquarters
Category: Remedial Action
Action Code Flag: False
Action: SITE EVALUATION
Further Action: Not reported
Comments: Not reported

Action ID: 9496
Region: Headquarters
Complete Date: 01/28/1991
Rank Value: 0
Cleanup Flag: False
Created Date: 12/17/2002
Decode for AgencyID: Department of Environmental Quality
Decode for RegionID: Headquarters
Category: Remedial Action
Action Code Flag: False
Action: State Basic Preliminary Assessment recommended (PA)
Further Action: Not reported
Comments: Not reported

Action ID: 9424
Region: Headquarters
Complete Date: Not reported
Rank Value: 0
Cleanup Flag: False
Created Date: 12/17/2002
Decode for AgencyID: Department of Environmental Quality
Decode for RegionID: Headquarters
Category: Administrative Action
Action Code Flag: False

PEAK LUMBER SALES (Continued) **1006858542**

Action: Site added to database
Further Action: Not reported
Comments: Not reported

Action ID: 9440
Region: Western Region
Complete Date: 05/22/2006
Rank Value: Not reported
Cleanup Flag: False
Created Date: 12/20/2006
Decode for AgencyID: Department of Environmental Quality
Decode for RegionID: Western Region
Category: Remedial Action
Action Code Flag: False
Action: Letter Agreement
Further Action: Medium
Comments: Not reported

Action ID: 9435
Region: Western Region
Complete Date: 08/25/2010
Rank Value: Not reported
Cleanup Flag: False
Created Date: 05/24/2007
Decode for AgencyID: Department of Environmental Quality
Decode for RegionID: Western Region
Category: Remedial Action
Action Code Flag: False
Action: Independent Cleanup Program
Further Action: 0
Comments: Not reported

Action ID: 9491
Region: Western Region
Complete Date: 11/24/2009
Rank Value: Not reported
Cleanup Flag: False
Created Date: 01/14/2010
Decode for AgencyID: Department of Environmental Quality
Decode for RegionID: Western Region
Category: Remedial Action
Action Code Flag: False
Action: REMOVAL
Further Action: 0
Comments: Not reported

Action ID: 9411
Region: Western Region
Complete Date: 08/25/2010
Rank Value: Not reported
Cleanup Flag: False
Created Date: 01/07/2011
Decode for AgencyID: Department of Environmental Quality
Decode for RegionID: Western Region
Category: Remedial Action
Action Code Flag: False
Action: No Further Action (Conditional)

PEAK LUMBER SALES (Continued) **1006858542**

Further Action: 0
Comments: Not reported

Operations:
Operation Id: 132061
Operation Status: Active
Common Name: Peak Lumber Sales
Yrs of Operation: Not reported
Comments: Planing mill.
Updated Date: 03/20/1995
Updated By: jxh
Decode for OpstatID: Active
Operations SIC Id: 196000
SIC Code: 2421
Created By: Not reported
Created Date: 12/17/2002
Operations SIC Id: 195086
SIC Code: 2431
Created By: Not reported
Created Date: 12/17/2002

AST:
Facility ID: 103578
Name: B & G LOGGING & CONSTRUCTION
Address: 201 MAIN ST
City,State,Zip: PHILOMATH, OR 97370
Substance: DIESEL FUEL
Reporting Quantities: Not reported
Quantity Units: Not reported
Physical State: Not reported
Storage 1: Above ground tank
Storage 2: Not reported
Owner-Operator Name: LEVI
Direct Site Phone: 5419294770
Report Class: Annual
Report Year: 2020
Is Poisonous Gas: No
Is Poisonous Material: No
Is Biological Hazard: No
Is Radioactive Material: No
Is Explosive: Yes
Status: Not reported
Nature of Business: LOGGING - CONSTRUCTION
NAICS Code: 113310
Maximum Daily Amount Code: 20
Maximum Daily Amount Code Range: 1,000-4,999
Maximum Daily Amount Units: gal
Is Solid State: No
Is Liquid State: Yes
Is Gaseous State: No
Is Combustible Dust: No
Is Fire Hazard: No
Is Sudden Release of Pressure Hazard: No
Is Reactive Hazard: No
Is Immediate Hazard: No
Is Delayed Hazard: No
Is Corrosive to Metal: No

PEAK LUMBER SALES (Continued) **1006858542**

Is Flammable:	Yes
Is Gas Under Pressure:	No
Is Physical HNOC:	No
Is Emission of Gas With Water:	No
Is Organic Peroxide:	No
Is Oxidizer:	No
Is Pyrophoric liquid or solid:	No
Is Pyrophoric Gas:	No
Is Self-Heating:	No
Is Self-Reacting:	No
Is Acute Toxicity:	Yes
Is Aspiration Hazard:	No
Is Carcinogenicity:	No
Is Germ Cell Mutagenicity:	No
Is Health HNOC:	No
Is Reproductive Toxicity:	No
Is Respiratory or Skin Sensitization:	Yes
Is Serious Eye Damage or Eye Irritation:	Yes
Is Simple Asphyxiate:	No
Is Skin Corrosion or Irritation:	Yes
Is Specific Target Organ Toxicity:	No

Facility ID:	103578
Name:	B & G LOGGING & CONSTRUCTION
Address:	201 MAIN ST
City,State,Zip:	PHILOMATH, OR 97370
Substance:	WASTE OIL
Reporting Quantities:	Not reported
Quantity Units:	Not reported
Physical State:	Not reported
Storage 1:	Above ground tank
Storage 2:	Not reported
Owner-Operator Name:	LEVI
Direct Site Phone:	5419294770
Report Class:	Annual
Report Year:	2020
Is Poisonous Gas:	No
Is Poisonous Material:	No
Is Biological Hazard:	No
Is Radioactive Material:	No
Is Explosive:	No
Status:	Not reported
Nature of Business:	LOGGING - CONSTRUCTION
NAICS Code:	113310
Maximum Daily Amount Code:	20
Maximum Daily Amount Code Range:	1,000-4,999
Maximum Daily Amount Units:	gal
Is Solid State:	No
Is Liquid State:	Yes
Is Gaseous State:	No
Is Combustible Dust:	No
Is Fire Hazard:	No
Is Sudden Release of Pressure Hazard:	No
Is Reactive Hazard:	No
Is Immediate Hazard:	No
Is Delayed Hazard:	No
Is Corrosive to Metal:	No

PEAK LUMBER SALES (Continued) **1006858542**

Is Flammable:	Yes
Is Gas Under Pressure:	No
Is Physical HNOC:	No
Is Emission of Gas With Water:	No
Is Organic Peroxide:	No
Is Oxidizer:	No
Is Pyrophoric liquid or solid:	No
Is Pyrophoric Gas:	No
Is Self-Heating:	No
Is Self-Reacting:	No
Is Acute Toxicity:	Yes
Is Aspiration Hazard:	No
Is Carcinogenicity:	No
Is Germ Cell Mutagenicity:	No
Is Health HNOC:	No
Is Reproductive Toxicity:	No
Is Respiratory or Skin Sensitization:	Yes
Is Serious Eye Damage or Eye Irritation:	No
Is Simple Asphyxiate:	No
Is Skin Corrosion or Irritation:	Yes
Is Specific Target Organ Toxicity:	No

Facility ID:	103578
Name:	B & G LOGGING & CONSTRUCTION
Address:	201 MAIN ST
City,State,Zip:	PHILOMATH, OR 97370
Substance:	DIESEL FUEL
Reporting Quantities:	Not reported
Quantity Units:	Not reported
Physical State:	Not reported
Storage 1:	Above ground tank
Storage 2:	Not reported
Owner-Operator Name:	LEVI
Direct Site Phone:	5419294770
Report Class:	Annual
Report Year:	2020
Is Poisonous Gas:	No
Is Poisonous Material:	No
Is Biological Hazard:	No
Is Radioactive Material:	No
Is Explosive:	Yes
Status:	Not reported
Nature of Business:	LOGGING - CONSTRUCTION
NAICS Code:	113310
Maximum Daily Amount Code:	20
Maximum Daily Amount Code Range:	1,000-4,999
Maximum Daily Amount Units:	gal
Is Solid State:	No
Is Liquid State:	Yes
Is Gaseous State:	No
Is Combustible Dust:	No
Is Fire Hazard:	No
Is Sudden Release of Pressure Hazard:	No
Is Reactive Hazard:	No
Is Immediate Hazard:	No
Is Delayed Hazard:	No
Is Corrosive to Metal:	No

PEAK LUMBER SALES (Continued) **1006858542**

Is Flammable:	Yes
Is Gas Under Pressure:	No
Is Physical HNOC:	No
Is Emission of Gas With Water:	No
Is Organic Peroxide:	No
Is Oxidizer:	No
Is Pyrophoric liquid or solid:	No
Is Pyrophoric Gas:	No
Is Self-Heating:	No
Is Self-Reacting:	No
Is Acute Toxicity:	Yes
Is Aspiration Hazard:	No
Is Carcinogenicity:	No
Is Germ Cell Mutagenicity:	No
Is Health HNOC:	No
Is Reproductive Toxicity:	No
Is Respiratory or Skin Sensitization:	Yes
Is Serious Eye Damage or Eye Irritation:	Yes
Is Simple Asphyxiate:	No
Is Skin Corrosion or Irritation:	Yes
Is Specific Target Organ Toxicity:	No

Facility ID:	103578
Name:	B & G LOGGING & CONSTRUCTION
Address:	201 MAIN ST
City,State,Zip:	PHILOMATH, OR 97370
Substance:	WASTE OIL
Reporting Quantities:	Not reported
Quantity Units:	Not reported
Physical State:	Not reported
Storage 1:	Above ground tank
Storage 2:	Not reported
Owner-Operator Name:	LEVI
Direct Site Phone:	5419294770
Report Class:	Annual
Report Year:	2020
Is Poisonous Gas:	No
Is Poisonous Material:	No
Is Biological Hazard:	No
Is Radioactive Material:	No
Is Explosive:	No
Status:	Not reported
Nature of Business:	LOGGING - CONSTRUCTION
NAICS Code:	113310
Maximum Daily Amount Code:	20
Maximum Daily Amount Code Range:	1,000-4,999
Maximum Daily Amount Units:	gal
Is Solid State:	No
Is Liquid State:	Yes
Is Gaseous State:	No
Is Combustible Dust:	No
Is Fire Hazard:	No
Is Sudden Release of Pressure Hazard:	No
Is Reactive Hazard:	No
Is Immediate Hazard:	No
Is Delayed Hazard:	No
Is Corrosive to Metal:	No

PEAK LUMBER SALES (Continued) **1006858542**

Is Flammable:	Yes
Is Gas Under Pressure:	No
Is Physical HNOC:	No
Is Emission of Gas With Water:	No
Is Organic Peroxide:	No
Is Oxidizer:	No
Is Pyrophoric liquid or solid:	No
Is Pyrophoric Gas:	No
Is Self-Heating:	No
Is Self-Reacting:	No
Is Acute Toxicity:	Yes
Is Aspiration Hazard:	No
Is Carcinogenicity:	No
Is Germ Cell Mutagenicity:	No
Is Health HNOC:	No
Is Reproductive Toxicity:	No
Is Respiratory or Skin Sensitization:	Yes
Is Serious Eye Damage or Eye Irritation:	No
Is Simple Asphyxiate:	No
Is Skin Corrosion or Irritation:	Yes
Is Specific Target Organ Toxicity:	No

Facility ID:	103578
Name:	B & G LOGGING & CONSTRUCTION
Address:	201 MAIN ST
City,State,Zip:	PHILOMATH, OR 97370
Substance:	DIESEL FUEL
Reporting Quantities:	Not reported
Quantity Units:	Not reported
Physical State:	Not reported
Storage 1:	Above ground tank
Storage 2:	Not reported
Owner-Operator Name:	LEVI
Direct Site Phone:	5419294770
Report Class:	Annual
Report Year:	2017
Is Poisonous Gas:	No
Is Poisonous Material:	No
Is Biological Hazard:	No
Is Radioactive Material:	No
Is Explosive:	Yes
Status:	Not reported
Nature of Business:	LOGGING - CONSTRUCTION
NAICS Code:	113310
Maximum Daily Amount Code:	20
Maximum Daily Amount Code Range:	1,000-4,999
Maximum Daily Amount Units:	gal
Is Solid State:	No
Is Liquid State:	Yes
Is Gaseous State:	No
Is Combustible Dust:	No
Is Fire Hazard:	No
Is Sudden Release of Pressure Hazard:	No
Is Reactive Hazard:	No
Is Immediate Hazard:	No
Is Delayed Hazard:	No
Is Corrosive to Metal:	No

PEAK LUMBER SALES (Continued) **1006858542**

Is Flammable:	Yes
Is Gas Under Pressure:	No
Is Physical HNOC:	No
Is Emission of Gas With Water:	No
Is Organic Peroxide:	No
Is Oxidizer:	No
Is Pyrophoric liquid or solid:	No
Is Pyrophoric Gas:	No
Is Self-Heating:	No
Is Self-Reacting:	No
Is Acute Toxicity:	Yes
Is Aspiration Hazard:	No
Is Carcinogenicity:	No
Is Germ Cell Mutagenicity:	No
Is Health HNOC:	No
Is Reproductive Toxicity:	No
Is Respiratory or Skin Sensitization:	Yes
Is Serious Eye Damage or Eye Irritation:	Yes
Is Simple Asphyxiate:	No
Is Skin Corrosion or Irritation:	Yes
Is Specific Target Organ Toxicity:	No

Facility ID:	103578
Name:	B & G LOGGING & CONSTRUCTION
Address:	201 MAIN ST
City,State,Zip:	PHILOMATH, OR 97370
Substance:	WASTE OIL
Reporting Quantities:	Not reported
Quantity Units:	Not reported
Physical State:	Not reported
Storage 1:	Above ground tank
Storage 2:	Not reported
Owner-Operator Name:	LEVI
Direct Site Phone:	5419294770
Report Class:	Annual
Report Year:	2017
Is Poisonous Gas:	No
Is Poisonous Material:	No
Is Biological Hazard:	No
Is Radioactive Material:	No
Is Explosive:	No
Status:	Not reported
Nature of Business:	LOGGING - CONSTRUCTION
NAICS Code:	113310
Maximum Daily Amount Code:	20
Maximum Daily Amount Code Range:	1,000-4,999
Maximum Daily Amount Units:	gal
Is Solid State:	No
Is Liquid State:	Yes
Is Gaseous State:	No
Is Combustible Dust:	No
Is Fire Hazard:	No
Is Sudden Release of Pressure Hazard:	No
Is Reactive Hazard:	No
Is Immediate Hazard:	No
Is Delayed Hazard:	No
Is Corrosive to Metal:	No

PEAK LUMBER SALES (Continued) **1006858542**

Is Flammable:	Yes
Is Gas Under Pressure:	No
Is Physical HNOC:	No
Is Emission of Gas With Water:	No
Is Organic Peroxide:	No
Is Oxidizer:	No
Is Pyrophoric liquid or solid:	No
Is Pyrophoric Gas:	No
Is Self-Heating:	No
Is Self-Reacting:	No
Is Acute Toxicity:	Yes
Is Aspiration Hazard:	No
Is Carcinogenicity:	No
Is Germ Cell Mutagenicity:	No
Is Health HNOC:	No
Is Reproductive Toxicity:	No
Is Respiratory or Skin Sensitization:	Yes
Is Serious Eye Damage or Eye Irritation:	No
Is Simple Asphyxiate:	No
Is Skin Corrosion or Irritation:	Yes
Is Specific Target Organ Toxicity:	No

Facility ID:	103578
Name:	B & G LOGGING & CONSTRUCTION
Address:	201 MAIN ST
City,State,Zip:	PHILOMATH, OR 97370
Substance:	DIESEL FUEL
Reporting Quantities:	Not reported
Quantity Units:	Not reported
Physical State:	Not reported
Storage 1:	Above ground tank
Storage 2:	Not reported
Owner-Operator Name:	LEVI
Direct Site Phone:	5419294770
Report Class:	Annual
Report Year:	2018
Is Poisonous Gas:	No
Is Poisonous Material:	No
Is Biological Hazard:	No
Is Radioactive Material:	No
Is Explosive:	Yes
Status:	Not reported
Nature of Business:	LOGGING - CONSTRUCTION
NAICS Code:	113310
Maximum Daily Amount Code:	20
Maximum Daily Amount Code Range:	1,000-4,999
Maximum Daily Amount Units:	gal
Is Solid State:	No
Is Liquid State:	Yes
Is Gaseous State:	No
Is Combustible Dust:	No
Is Fire Hazard:	No
Is Sudden Release of Pressure Hazard:	No
Is Reactive Hazard:	No
Is Immediate Hazard:	No
Is Delayed Hazard:	No
Is Corrosive to Metal:	No

PEAK LUMBER SALES (Continued) **1006858542**

Is Flammable:	Yes
Is Gas Under Pressure:	No
Is Physical HNOC:	No
Is Emission of Gas With Water:	No
Is Organic Peroxide:	No
Is Oxidizer:	No
Is Pyrophoric liquid or solid:	No
Is Pyrophoric Gas:	No
Is Self-Heating:	No
Is Self-Reacting:	No
Is Acute Toxicity:	Yes
Is Aspiration Hazard:	No
Is Carcinogenicity:	No
Is Germ Cell Mutagenicity:	No
Is Health HNOC:	No
Is Reproductive Toxicity:	No
Is Respiratory or Skin Sensitization:	Yes
Is Serious Eye Damage or Eye Irritation:	Yes
Is Simple Asphyxiate:	No
Is Skin Corrosion or Irritation:	Yes
Is Specific Target Organ Toxicity:	No

Facility ID:	103578
Name:	B & G LOGGING & CONSTRUCTION
Address:	201 MAIN ST
City,State,Zip:	PHILOMATH, OR 97370
Substance:	WASTE OIL
Reporting Quantities:	Not reported
Quantity Units:	Not reported
Physical State:	Not reported
Storage 1:	Above ground tank
Storage 2:	Not reported
Owner-Operator Name:	LEVI
Direct Site Phone:	5419294770
Report Class:	Annual
Report Year:	2018
Is Poisonous Gas:	No
Is Poisonous Material:	No
Is Biological Hazard:	No
Is Radioactive Material:	No
Is Explosive:	No
Status:	Not reported
Nature of Business:	LOGGING - CONSTRUCTION
NAICS Code:	113310
Maximum Daily Amount Code:	20
Maximum Daily Amount Code Range:	1,000-4,999
Maximum Daily Amount Units:	gal
Is Solid State:	No
Is Liquid State:	Yes
Is Gaseous State:	No
Is Combustible Dust:	No
Is Fire Hazard:	No
Is Sudden Release of Pressure Hazard:	No
Is Reactive Hazard:	No
Is Immediate Hazard:	No
Is Delayed Hazard:	No
Is Corrosive to Metal:	No

PEAK LUMBER SALES (Continued) **1006858542**

Is Flammable:	Yes
Is Gas Under Pressure:	No
Is Physical HNOC:	No
Is Emission of Gas With Water:	No
Is Organic Peroxide:	No
Is Oxidizer:	No
Is Pyrophoric liquid or solid:	No
Is Pyrophoric Gas:	No
Is Self-Heating:	No
Is Self-Reacting:	No
Is Acute Toxicity:	Yes
Is Aspiration Hazard:	No
Is Carcinogenicity:	No
Is Germ Cell Mutagenicity:	No
Is Health HNOC:	No
Is Reproductive Toxicity:	No
Is Respiratory or Skin Sensitization:	Yes
Is Serious Eye Damage or Eye Irritation:	No
Is Simple Asphyxiate:	No
Is Skin Corrosion or Irritation:	Yes
Is Specific Target Organ Toxicity:	No

Facility ID:	103578
Name:	B & G LOGGING & CONSTRUCTION
Address:	201 MAIN ST
City,State,Zip:	PHILOMATH, OR 97370
Substance:	DIESEL FUEL
Reporting Quantities:	Not reported
Quantity Units:	Not reported
Physical State:	Not reported
Storage 1:	Above ground tank
Storage 2:	Not reported
Owner-Operator Name:	LEVI
Direct Site Phone:	5419294770
Report Class:	Annual
Report Year:	2019
Is Poisonous Gas:	No
Is Poisonous Material:	No
Is Biological Hazard:	No
Is Radioactive Material:	No
Is Explosive:	Yes
Status:	Not reported
Nature of Business:	LOGGING - CONSTRUCTION
NAICS Code:	113310
Maximum Daily Amount Code:	20
Maximum Daily Amount Code Range:	1,000-4,999
Maximum Daily Amount Units:	gal
Is Solid State:	No
Is Liquid State:	Yes
Is Gaseous State:	No
Is Combustible Dust:	No
Is Fire Hazard:	No
Is Sudden Release of Pressure Hazard:	No
Is Reactive Hazard:	No
Is Immediate Hazard:	No
Is Delayed Hazard:	No
Is Corrosive to Metal:	No

PEAK LUMBER SALES (Continued) **1006858542**

Is Flammable:	Yes
Is Gas Under Pressure:	No
Is Physical HNOC:	No
Is Emission of Gas With Water:	No
Is Organic Peroxide:	No
Is Oxidizer:	No
Is Pyrophoric liquid or solid:	No
Is Pyrophoric Gas:	No
Is Self-Heating:	No
Is Self-Reacting:	No
Is Acute Toxicity:	Yes
Is Aspiration Hazard:	No
Is Carcinogenicity:	No
Is Germ Cell Mutagenicity:	No
Is Health HNOC:	No
Is Reproductive Toxicity:	No
Is Respiratory or Skin Sensitization:	Yes
Is Serious Eye Damage or Eye Irritation:	Yes
Is Simple Asphyxiate:	No
Is Skin Corrosion or Irritation:	Yes
Is Specific Target Organ Toxicity:	No

Facility ID:	103578
Name:	B & G LOGGING & CONSTRUCTION
Address:	201 MAIN ST
City,State,Zip:	PHILOMATH, OR 97370
Substance:	WASTE OIL
Reporting Quantities:	Not reported
Quantity Units:	Not reported
Physical State:	Not reported
Storage 1:	Above ground tank
Storage 2:	Not reported
Owner-Operator Name:	LEVI
Direct Site Phone:	5419294770
Report Class:	Annual
Report Year:	2019
Is Poisonous Gas:	No
Is Poisonous Material:	No
Is Biological Hazard:	No
Is Radioactive Material:	No
Is Explosive:	No
Status:	Not reported
Nature of Business:	LOGGING - CONSTRUCTION
NAICS Code:	113310
Maximum Daily Amount Code:	20
Maximum Daily Amount Code Range:	1,000-4,999
Maximum Daily Amount Units:	gal
Is Solid State:	No
Is Liquid State:	Yes
Is Gaseous State:	No
Is Combustible Dust:	No
Is Fire Hazard:	No
Is Sudden Release of Pressure Hazard:	No
Is Reactive Hazard:	No
Is Immediate Hazard:	No
Is Delayed Hazard:	No
Is Corrosive to Metal:	No

PEAK LUMBER SALES (Continued) **1006858542**

Is Flammable:	Yes
Is Gas Under Pressure:	No
Is Physical HNOC:	No
Is Emission of Gas With Water:	No
Is Organic Peroxide:	No
Is Oxidizer:	No
Is Pyrophoric liquid or solid:	No
Is Pyrophoric Gas:	No
Is Self-Heating:	No
Is Self-Reacting:	No
Is Acute Toxicity:	Yes
Is Aspiration Hazard:	No
Is Carcinogenicity:	No
Is Germ Cell Mutagenicity:	No
Is Health HNOC:	No
Is Reproductive Toxicity:	No
Is Respiratory or Skin Sensitization:	Yes
Is Serious Eye Damage or Eye Irritation:	No
Is Simple Asphyxiate:	No
Is Skin Corrosion or Irritation:	Yes
Is Specific Target Organ Toxicity:	No

Facility ID:	103578
Name:	B & G LOGGING & CONSTRUCTION
Address:	201 MAIN ST
City,State,Zip:	PHILOMATH, OR 97370
Substance:	DIESEL FUEL
Reporting Quantities:	Not reported
Quantity Units:	Not reported
Physical State:	Not reported
Storage 1:	Above ground tank
Storage 2:	Not reported
Owner-Operator Name:	LEVI
Direct Site Phone:	5419294770
Report Class:	Annual
Report Year:	2022
Is Poisonous Gas:	No
Is Poisonous Material:	No
Is Biological Hazard:	No
Is Radioactive Material:	No
Is Explosive:	Yes
Status:	ACTIVE
Nature of Business:	LOGGING - CONSTRUCTION
NAICS Code:	113310
Maximum Daily Amount Code:	20
Maximum Daily Amount Code Range:	1,000-4,999
Maximum Daily Amount Units:	gal
Is Solid State:	No
Is Liquid State:	Yes
Is Gaseous State:	No
Is Combustible Dust:	No
Is Fire Hazard:	No
Is Sudden Release of Pressure Hazard:	No
Is Reactive Hazard:	No
Is Immediate Hazard:	No
Is Delayed Hazard:	No
Is Corrosive to Metal:	No

PEAK LUMBER SALES (Continued) **1006858542**

Is Flammable:	Yes
Is Gas Under Pressure:	No
Is Physical HNOC:	No
Is Emission of Gas With Water:	No
Is Organic Peroxide:	No
Is Oxidizer:	No
Is Pyrophoric liquid or solid:	No
Is Pyrophoric Gas:	No
Is Self-Heating:	No
Is Self-Reacting:	No
Is Acute Toxicity:	Yes
Is Aspiration Hazard:	No
Is Carcinogenicity:	No
Is Germ Cell Mutagenicity:	No
Is Health HNOC:	No
Is Reproductive Toxicity:	No
Is Respiratory or Skin Sensitization:	Yes
Is Serious Eye Damage or Eye Irritation:	Yes
Is Simple Asphyxiate:	No
Is Skin Corrosion or Irritation:	Yes
Is Specific Target Organ Toxicity:	No

Click this hyperlink while viewing on your computer to access
4 additional OR AST: record(s) in the EDR Site Report.

Institutional Control:

Name:	PEAK LUMBER SALES
Address:	201 MAIN ST.
City,State,Zip:	PHILOMATH, OR 97370
Site Control Sequence #:	817
Site Id:	761
Control Sequence #:	4
Begin Date:	08/22/2010
End Date:	Not reported
Frequency Of Review:	60
Last Reviewed By:	Norm Read
Last Review Date:	Not reported
Last Updated By:	KDAUGHE
Last Updated Date:	08/24/2022
Group Sequence #:	2
Control Code:	USG
Control Description:	Use Restriction Groundwater
FK Type Code:	1
Group Code:	PR
Group Description:	Proprietary
Type Code:	I
Type Description:	Institutional
Comments:	No use of groundwater at the property for consumption or other beneficial use.

Name:	PEAK LUMBER SALES
Address:	201 MAIN ST.
City,State,Zip:	PHILOMATH, OR 97370
Site Control Sequence #:	816
Site Id:	761
Control Sequence #:	5
Begin Date:	08/22/2010

PEAK LUMBER SALES (Continued) **1006858542**

End Date: Not reported
Frequency Of Review: 60
Last Reviewed By: Norm Read
Last Review Date: Not reported
Last Updated By: KDAUGHE
Last Updated Date: 08/24/2022
Group Sequence #: 2
Control Code: USL
Control Description: Use Restriction Land
FK Type Code: 1
Group Code: PR
Group Description: Proprietary
Type Code: I
Type Description: Institutional
Comments: No residential uses permitted.

Name: PEAK LUMBER SALES
Address: 201 MAIN ST.
City,State,Zip: PHILOMATH, OR 97370
Site Control Sequence #: 596
Site Id: 761
Control Sequence #: 3
Begin Date: 08/22/2010
End Date: Not reported
Frequency Of Review: 60
Last Reviewed By: Norm Read
Last Review Date: Not reported
Last Updated By: KDAUGHE
Last Updated Date: 08/24/2022
Group Sequence #: 2
Control Code: EES
Control Description: Easement Equitable Servitude
FK Type Code: 1
Group Code: PR
Group Description: Proprietary
Type Code: I
Type Description: Institutional
Comments: Conditional NFA requires the Easement and Equitable Servitudes (E&ES) remain on the deed. The E&ES requires the property to remain in commercial/industrial land use, and prohibits groundwater use on site.

VCS:
Name: PEAK LUMBER SALES
Address: 201 MAIN ST.
City,State,Zip: PHILOMATH, OR 97370
ECS Site ID: 761
Facility Size: 7 acres
Action: Independent Cleanup Program
Start Date: 05/22/2006
End Date: 08/25/2010
Program: ICP
Latitude: 44.541
Longitude: -123.3793
Primary Action Flag: False
Investigation Code: NFA

Name: PEAK LUMBER SALES

PEAK LUMBER SALES (Continued) **1006858542**

Address: 201 MAIN ST.
City,State,Zip: PHILOMATH, OR 97370
ECS Site ID: 761
Facility Size: 7 acres
Action: Letter Agreement
Start Date: 05/20/2006
End Date: 05/22/2006
Program: ICP
Latitude: 44.541
Longitude: -123.3793
Primary Action Flag: False
Investigation Code: NFA

Name: PEAK LUMBER SALES
Address: 201 MAIN ST.
City,State,Zip: PHILOMATH, OR 97370
ECS Site ID: 761
Facility Size: 7 acres
Action: REMOVAL
Start Date: 11/23/2009
End Date: 11/24/2009
Program: ICP
Latitude: 44.541
Longitude: -123.3793
Primary Action Flag: False
Investigation Code: NFA

Name: PEAK LUMBER SALES
Address: 201 MAIN ST.
City,State,Zip: PHILOMATH, OR 97370
ECS Site ID: 761
Facility Size: 7 acres
Action: No Further Action (Conditional)
Start Date: 08/25/2010
End Date: 08/25/2010
Program: ICP
Latitude: 44.541
Longitude: -123.3793
Primary Action Flag: True
Investigation Code: NFA

FINDS:
Registry ID: 110070328699

Click Here for FRS Facility Detail Report:

Environmental Interest/Information System:
The Department of Labor, Occupational Safety and Health Administration information system consists of inspection case detail for approximately 100,000 OSHA inspections conducted annually. The FRS dataset includes facilities that had inspections within the last 7 years within the mining, oil and gas, utilities, and manufacturing sectors.
Registry ID: 110014210308

Click Here for FRS Facility Detail Report:

PEAK LUMBER SALES (Continued) **1006858542**

Environmental Interest/Information System:

The Oregon Department of Environmental Quality (DEQ) is a regulatory agency tasked with protecting the quality of Oregon's environment. DEQ uses a combination of technical assistance, inspections, and permitting to help public and private facilities and citizens understand and comply with state and federal environmental regulations.

Click this hyperlink while viewing on your computer to access additional FINDS: detail in the EDR Site Report.

HSIS:

Name:	B & G LOGGING & CONSTRUCTION
Address:	201 MAIN ST
City,State,Zip:	PHILOMATH, OR 97370
Facility ID:	103578
Department Or Division Of Company:	Not reported
Chemical Is Extremely Hazardous Substance (EHS:	Not reported
Contains 112R:	Not reported
Facility Has Written Emergency Plan:	Not reported
NAICS Code 1:	Not reported
NAICS Desc 1:	Not reported
NAICS Code 2:	Not reported
NAICS Desc 2:	Not reported
Manager Name:	Not reported
Business Phone:	Not reported
Mailing Address:	Not reported
Mailing City:	Not reported
Mailing State:	Not reported
Mailing Zip:	Not reported
No. of Employees:	Not reported
Day Phone:	Not reported
Placard:	Not reported
Fire Dept Code:	Not reported
FD:	CORVALLIS FD
Sprinkler System:	Not reported
Emergency Contact:	Not reported
Emergency Procedure:	Not reported
Business Type:	Not reported
Facility Type:	Private
Department:	Not reported
Status:	ACTIVE
Latitude:	44.5413
Longitude:	-123.383
Status TRI:	Active
Status RMP:	Active
Status PSM:	Active
Status CR2K:	Inactive
Status 302:	Active
Owner Name:	LEVI BEELART
Last Reported ID:	97629
Case Number:	N/A
Chemical Name:	Not reported
EHS Name:	Not reported
Is Pure:	No
Is Mix:	Yes
Is EHS:	Not reported

PEAK LUMBER SALES (Continued) **1006858542**

Mixture Component:	PETROLEUM HYDROCARBONS
Maximum Daily Amount Code:	20
Maximum Daily Amount Unit:	gal
Chemical Added Date:	09/26/2018
Is Chem PSM:	No
Is Chem 112R:	No
Is Chem 302:	No
Is Pesticide:	No
Is Fertilizer:	No
Physical State:	Liquid
UNNA Number:	N/A
NFPA Health:	0
NFPA Flammability:	0
NFPA Reactivity:	0
NFPA Special Notice:	N/A
Hazards:	Health Acute, Health Respiratory, Health SkinCorrosion, Physical Combustive
Number of Days Onsite:	365
Year:	2022
Case Number:	Not reported
Chemical Name:	Not reported
EHS Name:	Not reported
Is Pure:	Not reported
Is Mix:	Not reported
Is EHS:	Not reported
Mixture Component:	Not reported
Maximum Daily Amount Code:	Not reported
Maximum Daily Amount Unit:	Not reported
Chemical Added Date:	Not reported
Is Chem PSM:	Not reported
Is Chem 112R:	Not reported
Is Chem 302:	Not reported
Is Pesticide:	Not reported
Is Fertilizer:	Not reported
Physical State:	Not reported
UNNA Number:	Not reported
NFPA Health:	Not reported
NFPA Flammability:	Not reported
NFPA Reactivity:	Not reported
NFPA Special Notice:	Not reported
Hazards:	Not reported
Number of Days Onsite:	Not reported
Year:	Not reported

Chemical:

Chemical Name:	DIESEL FUEL
Physical Description:	LIQUID
Case Number:	0068334305
Facility Id:	103578
Physical State Of The Substance:	2
Average Amount Possessed During The Year Code:	11
Maximum Amount Possessed During The Year Code:	11
Applicable Unit Of Measure Code:	2
Description Of The Unit Of Measure:	GALLONS
Type Code:	A
Description:	ABOVEGROUND TANK

PEAK LUMBER SALES (Continued) **1006858542**

Type Code:	Not reported
Temperature Description:	Not reported
Pressure of Code:	1
Pressure Description:	NORMAL PRESSURE
Pressure of Code:	Not reported
Pressure Description:	Not reported
Temperature Description:	NORMAL TEMPERATURE
Temperature of The Hazardous Substance Code:	4
Temperature Description:	Not reported
Temperature of The Hazardous Substance Code:	Not reported
Days Hazardous Substance On Site During Year:	365
Is The Substance Protected A Trade Secret:	False
Description Of The Max Qnty Code:	500-999
Description Of The Avg Qnty Code:	500-999
Most Hazardous Ingridient:	petroleum products, diesel oil
United Nations/north America 4 Digit Class Number:	1993
Hazard Rank:	2
EHS Ingredient:	Not reported
Substance Pure:	False
Substance Mix:	True
First Hazardous Class Code For Chemical:	Flammable and Combustible Liquid
Second Hazardous Class Code For Chemical:	Acute Health Hazard
Third Hazardous Class Code For Chemical:	Not reported
Hazard Class 1 Of The Chemical:	3.0
Hazard Class 2 Of The Chemical:	6.3
Hazard Class 3 Of The Chemical:	Not reported

Additional Chemical:

Chemical Is A Toxic 313 Chemical:	N
EPA Pesticide Registration Number:	Not reported
Contains 112R:	N
Contains EHS:	N
Fertilizer:	N
Pesticide:	N
Contains 313:	N

Count: 136 records

ORPHAN SUMMARY

City	EDR ID	Site Name	Site Address	Zip	Database(s)
ADAIR VILLAGE	1026004005	CALLOWAY CREEK PHASE 2 SUBDIVISION	NW RYALS AVENUE AND HIGHWAY 99 W	97330	FINDS, ECHO
CHEMULT	S114557109	CENTURYLINK	128 2ND ST	97331	OR HSIS
CORVALLIS	1005440906	ALLEN STREET PLUME	SW ALLEN STREET	97333	SEMS-ARCHIVE
CORVALLIS	1007211149	MAYBERRY GROUNDWATER PLUME	DEBORAH STREET TO CHESTER STREET		SEMS-ARCHIVE
CORVALLIS	1027706458	SHOEI ELECTRONIC MATERIALS, INC.	1100 NE CIRCLE BLVDBLDG. 10 STE #110	97330	RCRA-SQG
CORVALLIS	2001588889		PARKING LOT BEHIND WESTERN PARK PRODUCT		ERNS
CORVALLIS	96337965		1000 N. E. CIRCLE BLVD	97330	ERNS
CORVALLIS	S126298414	EAST CORVALLIS STUDY AREA	NE 2ND STREET NEAR WWTP	97330	OR ECSI
CORVALLIS	S128910406	OSU OWEN HALL	1500 SW CAMPUS WAY	97331	OR LUST
CORVALLIS	A100514577	OSU CAMPUS	SW WASHINGTON WAY	97331	OR AST
CORVALLIS	90050169		CRYSTAL LAKE BLVD		HMIRS
CORVALLIS	S121351755		FILLMORE AND 2ND AVE.	97330	OR SPILLS
CORVALLIS	S118181564		WALNUT AVE.		OR SPILLS
CORVALLIS	S111766848		SW 26TH ST	97333	OR HAZMAT
CORVALLIS	S120849218		SW 26TH ST	97333	OR HAZMAT
CORVALLIS	S120849131		SW WAKE ROBIN AVE	97333	OR HAZMAT
CORVALLIS	S120849172		SE GOODNIGHT AVE	97333	OR HAZMAT
CORVALLIS	S121445837		1216 SE GOODNIGHT AVE	97333	OR HAZMAT
CORVALLIS	S113668476		SW 360 AVERY AVE	97333	OR HAZMAT
CORVALLIS	S105527262		SW AVERY PARK LN	97333	OR HAZMAT
CORVALLIS	S110047806		CRYSTAL LAKE	97333	OR HAZMAT
CORVALLIS	S111766798		SW WESTERN BLVD	97331	OR HAZMAT
CORVALLIS	S114397255		SW 2150 JEFFERSON WAY	97331	OR HAZMAT
CORVALLIS	S118364148		SW 1500 JEFFERSON WAY	97331	OR HAZMAT
CORVALLIS	S128639366		1600 SOUTHWEST JEFFERSON AVENUE	97331	OR HAZMAT
CORVALLIS	S128639342		1499 SOUTHWEST JEFFERSON AVENUE	97331	OR HAZMAT
CORVALLIS	S106078919		300 BLK OF SW MADISON	97330	OR HAZMAT
CORVALLIS	S111766847		SW 659 JEFFERSON AVE	97333	OR HAZMAT
CORVALLIS	S113668493		SW 260 MADISON AVE	97333	OR HAZMAT
CORVALLIS	S120847971		SW WESTERN BLVD	97333	OR HAZMAT
CORVALLIS	S105526301		100 BLK SW JEFFERSON (ALLEY)	97333	OR HAZMAT
CORVALLIS	S121445830		SW WASHINGTON AVE	97333	OR HAZMAT
CORVALLIS	S111766491		NW 245 3RD ST	97330	OR HAZMAT
CORVALLIS	S113668394		NW 210 2ND ST	97330	OR HAZMAT
CORVALLIS	S117402930		NW 1ST ST	97330	OR HAZMAT
CORVALLIS	S117403821		NW 3RD ST	97330	OR HAZMAT
CORVALLIS	S120849394		NW 1ST ST	97330	OR HAZMAT
CORVALLIS	S120849461		NW 3RD ST	97330	OR HAZMAT
CORVALLIS	S111766672		SW 1680 3RD ST	97333	OR HAZMAT
CORVALLIS	S113668445		SW 1820 3RD ST	97333	OR HAZMAT
CORVALLIS	S120849438		SW 3RD ST	97333	OR HAZMAT
CORVALLIS	S105522412		HWY 34 OFF RAMP TO S 3RD	97333	OR HAZMAT
CORVALLIS	S120848806		SW 2ND ST	97333	OR HAZMAT

Count: 136 records

ORPHAN SUMMARY

City	EDR ID	Site Name	Site Address	Zip	Database(s)
CORVALLIS	S105523866		100 BLK SE 2ND (ALLEY)	97333	OR HAZMAT
CORVALLIS	S121445805		SE 3RD ST	97333	OR HAZMAT
CORVALLIS	S121445800		SE 3RD ST	97333	OR HAZMAT
CORVALLIS	S111766772		NW 235 MONROE AVE	97330	OR HAZMAT
CORVALLIS	S111766881		NW 2660 FILLMORE AVE	97330	OR HAZMAT
CORVALLIS	S129217244		NORTHWEST HARRISON BOULEVARD	97330	OR HAZMAT
CORVALLIS	S106165431		1ST ST N OF VAN BUREN AVE	97330	OR HAZMAT
CORVALLIS	S121944565		HIGHWAY 20	97330	OR HAZMAT
CORVALLIS	S118365017		NW 2860 POLK AVE	97330	OR HAZMAT
CORVALLIS	S118365714		NW 2860 POLK AVE	97330	OR HAZMAT
CORVALLIS	S118453133		NW HARRISON BLVD	97330	OR HAZMAT
CORVALLIS	S120849182		NW VAN BUREN AVE	97330	OR HAZMAT
CORVALLIS	S120849216		NW 4TH ST	97330	OR HAZMAT
CORVALLIS	S105527264		3RD ST & CHAPMAN TO POLK	97330	OR HAZMAT
CORVALLIS	S121445835		2305 NW FILLMORE AVE	97330	OR HAZMAT
CORVALLIS	S121944586		NW JACKSON AVE	97330	OR HAZMAT
CORVALLIS	S129217216		757 NORTHWEST POLK AVENUE	97330	OR HAZMAT
CORVALLIS	S111766904		SW 349 4TH ST	97333	OR HAZMAT
CORVALLIS	S118453149		SW 4TH ST	97333	OR HAZMAT
CORVALLIS	S121445833		SW 4TH ST	97333	OR HAZMAT
CORVALLIS	S111766786		NW 922 CIRCLE BLVD	97330	OR HAZMAT
CORVALLIS	S128890977		4399 NORTHWEST CIRCLE BOULEVARD	97330	OR HAZMAT
CORVALLIS	S118365128		NE 1050 CIRCLE BLVD	97330	OR HAZMAT
CORVALLIS	S118453191		NW 1555 CIRCLE BLVD	97330	OR HAZMAT
CORVALLIS	S105526238		300 BLK NE CIRCLE BLVD	97330	OR HAZMAT
CORVALLIS	S121445799		NW CIRCLE BLVD	97330	OR HAZMAT
CORVALLIS	S122430934		MP 74 HIGHWAY 99	97330	OR HAZMAT
CORVALLIS	S114397132		NW 9TH ST	97330	OR HAZMAT
CORVALLIS	S121944561		NW 1030 WALNUT BLVD	97330	OR HAZMAT
CORVALLIS	S113668489		NW WALNUT BLVD	97330	OR HAZMAT
CORVALLIS	S121944579		NE WALNUT BLVD	97330	OR HAZMAT
CORVALLIS	S117403812		NW 9TH ST	97330	OR HAZMAT
CORVALLIS	S106165120		1100 -1300 BLK N 9TH	97330	OR HAZMAT
CORVALLIS	S118365578		NE 463 CONIFER BLVD	97330	OR HAZMAT
CORVALLIS	S118365703		NE 1094 CONIFER BLVD	97330	OR HAZMAT
CORVALLIS	S118453158		NW 9TH ST	97330	OR HAZMAT
CORVALLIS	S118565870		NW 9TH ST	97330	OR HAZMAT
CORVALLIS	S120849042		NW WALNUT BLVD	97330	OR HAZMAT
CORVALLIS	S105523896		9TH ST & KEIMAN ST - DIXON CREEK	97330	OR HAZMAT
CORVALLIS	S121445792		NW 9TH ST	97330	OR HAZMAT
CORVALLIS	S121445822		NW WALNUT BLVD	97330	OR HAZMAT
CORVALLIS	S114397082		SW 9TH ST	97333	OR HAZMAT
CORVALLIS	S110047844		HIGHWAY 99 W AND SMITH LOOP	97333	OR HAZMAT
CORVALLIS	1016144668	WEST COAST MACHINE	428 LANDMARK	97333	RCRA NonGen / NLR, FINDS, ECHO
CORVALLIS	1000350422	ODEQ 3615 WASHINGTON WY CORVALLIS	3615 WASHINGTON WY	97331	RCRA NonGen / NLR, FINDS, ECHO
CORVALLIS	1014830340	THE STORAGE DEPOT EXPANSION	470 & 490 SW HOPKINS AVE	97333	FINDS
CORVALLIS	1027027516	LINCOLN ELEMENTARY SCHOOL	110 SE ALEXANDER AVE	97333	FINDS

Count: 136 records

ORPHAN SUMMARY

City	EDR ID	Site Name	Site Address	Zip	Database(s)
CORVALLIS	1027028997	OSU WASHINGTON WAY RECONSTRUCTION	WASHINGTON WAY FROM 35TH TO 15TH STREET	97333	FINDS
CORVALLIS	1027024594	WAKE ROBIN & SW 3RD ST	2936, 2940, AND 2960 SW 3RD STREET	97333	FINDS
CORVALLIS	1027024588	CORVALLIS AUCTION YARD	2415 AND 2535 SE 3RD STREET	97333	FINDS
CORVALLIS	1027031116	ANNEX OF CORVALLIS	2960 SW 3RD STREET	97333	FINDS
CORVALLIS	1027024590	NEW HOLLAND	2625 SE 3RD STREET	97333	FINDS
CORVALLIS	1027024592	2580-2610 SW 3RD ST	2580 - 2610 SW 3RD ST	97333	FINDS
CORVALLIS	1026002750	MARY'S RIVER WATER PIPELINE CROSSING	4TH STREET AND EAST OF 15TH STREET BRIDG	97333	FINDS, ECHO
CORVALLIS	1028064514	SHOEI ELECTRONIC MATERIALS, INC.	1100 NE CIRCLE BLVDBLDG. 10 STE #110	97330	FINDS
CORVALLIS	1024233592	WITHAM OAKS	NW HARRISON AND CIRCLE BLVE	97330	FINDS
CORVALLIS	1014828100	WALNUT PROFESSIONAL CENTER	NW WALNUT BLVD/NW KINGS BLVD/NW CENTURY	97330	FINDS
CORVALLIS	1026904445	OSU WASHINGTON WAY RECONSTRUCTION	WASHINGTON WAY FROM 35TH TO 15TH STREET	97333	ECHO
CORVALLIS	1027641377	SHOEI ELECTRONIC MATERIALS, INC.	1100 NE CIRCLE BLVDBLDG. 10 STE #110	97330	ECHO
CORVALLIS	1024136695	WITHAM OAKS	NW HARRISON AND CIRCLE BLVE	97330	ECHO
CORVALLIS	S130277767	EAST CORVALLIS STUDY AREA	NE 2ND STREET NEAR WWTP	97330	OR PFAS
CORVALLIS	S123798923	PHARMACY BUILDING	1601 SW JEFFERSON AVE	97331	OR HSIS
CORVALLIS	S128339772	OSU CAMPUS	SW WASHINGTON WAY	97331	OR HSIS
CORVALLIS	S111253190	OSU	3101 SW WASHINGTON WAY	97331	OR HSIS
CORVALLIS	S123798910	ENERGY CENTER	3452 SW JEFFERSON WAY	97331	OR HSIS
CORVALLIS	S128339776	OSU CAMPUS	WASHINGTON WAY	97331	OR HSIS
CORVALLIS	S125304852	RIVERGREEN ESTATES FOURTH ADDITION	S OF GOODNIGHT AVE BETWEEN/GREEN MORE PL	97333	OR NPDES
CORVALLIS	S128988626	MAO - WAKE ROBIN	BETWEEN SW WAKE ROBIN & SW GOODNIGHT, W SIDE OF HWY 99W		OR UIC
CORVALLIS	S128988673	MARY'S RIVER WATER PIPELINE CROSSING	4TH STREET AND EAST OF 15TH STREET BRIDG	97333	OR UIC
CORVALLIS (SW, SE, LINN	S111148074		SW 234 3RD ST	97333	OR HAZMAT
PHILOMATH	2020294945		ON PHILOMATH BLVD		ERNS
PHILOMATH	U000434804	FRANKO #5	125 PHILOMATH BLVD	97370	OR UST
PHILOMATH	S118184779		24TH & GREEN STS.		OR SPILLS
PHILOMATH	S113809795		MAIN ST	97370	OR HAZMAT
PHILOMATH	S113668555		19TH ST	97370	OR HAZMAT
PHILOMATH	S117037520		MAIN ST	97370	OR HAZMAT
PHILOMATH	S129067944		MAIN STREET	97370	OR HAZMAT
PHILOMATH	S111147991		MAIN ST	97370	OR HAZMAT
PHILOMATH	S121944549		N 1284 19TH ST	97370	OR HAZMAT
PHILOMATH	S118365655		19TH ST	97370	OR HAZMAT
PHILOMATH	S118870377		N 19TH ST	97370	OR HAZMAT
PHILOMATH	S108390905		S 19TH ST/CHAPEL DR	97370	OR HAZMAT
PHILOMATH	S118453217		MAIN	97370	OR HAZMAT
PHILOMATH	S128018514		N 19TH ST	97370	OR HAZMAT
PHILOMATH	S105523955		2600 BLK PHILOMATH BLVD	97370	OR HAZMAT
PHILOMATH	S105523959		2600 BLK OF MAIN ST	97370	OR HAZMAT
PHILOMATH	1004580989	PHILOMATH FOREST PRODUCTS WTD	130 GREEN RD	97370	FTTS, HIST FTTS
PHILOMATH	1027031636	RV PARK	617 N 19TH STREET	97370	FINDS
PHILOMATH	1024416389	317708344 - CITY OF PHILOMATH	MAIN ST	97370	FINDS
PHILOMATH	1027030429	PHILOMATH STORAGE DEPOT	COLLEGE ST AND MAIN ST	97370	FINDS
PHILOMATH	1027673355	LANDMARK DRIVE INDUSTRIAL PARK	LANDMARK DRIVE	97370	FINDS, ECHO
PHILOMATH	1027031375	NORTHERNWOOD HIGH TECH COMPLEX	N 19TH STREET		FINDS
PHILOMATH	S128988653	CHAPEL DRIVE ESTATES	19TH ST. APPROX. 1500' WEST	97370	OR UIC

GOVERNMENT RECORDS SEARCHED / DATA CURRENCY TRACKING

To maintain currency of the following federal and state databases, EDR contacts the appropriate governmental agency on a monthly or quarterly basis, as required.

Number of Days to Update: Provides confirmation that EDR is reporting records that have been updated within 90 days from the date the government agency made the information available to the public.

STANDARD ENVIRONMENTAL RECORDS

Lists of Federal NPL (Superfund) sites

NPL: National Priority List

National Priorities List (Superfund). The NPL is a subset of CERCLIS and identifies over 1,200 sites for priority cleanup under the Superfund Program. NPL sites may encompass relatively large areas. As such, EDR provides polygon coverage for over 1,000 NPL site boundaries produced by EPA's Environmental Photographic Interpretation Center (EPIC) and regional EPA offices.

Date of Government Version: 12/26/2023
Date Data Arrived at EDR: 01/02/2024
Date Made Active in Reports: 01/24/2024
Number of Days to Update: 22

Source: EPA
Telephone: N/A
Last EDR Contact: 02/01/2024
Next Scheduled EDR Contact: 04/08/2024
Data Release Frequency: Quarterly

NPL Site Boundaries

Sources:

EPA's Environmental Photographic Interpretation Center (EPIC)
Telephone: 202-564-7333

EPA Region 1
Telephone 617-918-1143

EPA Region 3
Telephone 215-814-5418

EPA Region 4
Telephone 404-562-8033

EPA Region 5
Telephone 312-886-6686

EPA Region 6
Telephone: 214-655-6659

EPA Region 7
Telephone: 913-551-7247

EPA Region 8
Telephone: 303-312-6774

EPA Region 9
Telephone: 415-947-4246

EPA Region 10
Telephone 206-553-8665

Proposed NPL: Proposed National Priority List Sites

A site that has been proposed for listing on the National Priorities List through the issuance of a proposed rule in the Federal Register. EPA then accepts public comments on the site, responds to the comments, and places on the NPL those sites that continue to meet the requirements for listing.

Date of Government Version: 12/26/2023
Date Data Arrived at EDR: 01/02/2024
Date Made Active in Reports: 01/24/2024
Number of Days to Update: 22

Source: EPA
Telephone: N/A
Last EDR Contact: 02/01/2024
Next Scheduled EDR Contact: 04/08/2024
Data Release Frequency: Quarterly

NPL LIENS: Federal Superfund Liens

Federal Superfund Liens. Under the authority granted the USEPA by CERCLA of 1980, the USEPA has the authority to file liens against real property in order to recover remedial action expenditures or when the property owner received notification of potential liability. USEPA compiles a listing of filed notices of Superfund Liens.

Date of Government Version: 10/15/1991
Date Data Arrived at EDR: 02/02/1994
Date Made Active in Reports: 03/30/1994
Number of Days to Update: 56

Source: EPA
Telephone: 202-564-4267
Last EDR Contact: 08/15/2011
Next Scheduled EDR Contact: 11/28/2011
Data Release Frequency: No Update Planned

Lists of Federal Delisted NPL sites

Delisted NPL: National Priority List Deletions

The National Oil and Hazardous Substances Pollution Contingency Plan (NCP) establishes the criteria that the EPA uses to delete sites from the NPL. In accordance with 40 CFR 300.425.(e), sites may be deleted from the NPL where no further response is appropriate.

Date of Government Version: 12/26/2023
Date Data Arrived at EDR: 01/02/2024
Date Made Active in Reports: 01/24/2024
Number of Days to Update: 22

Source: EPA
Telephone: N/A
Last EDR Contact: 02/01/2024
Next Scheduled EDR Contact: 04/08/2024
Data Release Frequency: Quarterly

Lists of Federal sites subject to CERCLA removals and CERCLA orders

FEDERAL FACILITY: Federal Facility Site Information listing

A listing of National Priority List (NPL) and Base Realignment and Closure (BRAC) sites found in the Comprehensive Environmental Response, Compensation and Liability Information System (CERCLIS) Database where EPA Federal Facilities Restoration and Reuse Office is involved in cleanup activities.

Date of Government Version: 12/20/2023
Date Data Arrived at EDR: 12/20/2023
Date Made Active in Reports: 01/24/2024
Number of Days to Update: 35

Source: Environmental Protection Agency
Telephone: 703-603-8704
Last EDR Contact: 12/20/2023
Next Scheduled EDR Contact: 04/08/2024
Data Release Frequency: Varies

SEMS: Superfund Enterprise Management System

SEMS (Superfund Enterprise Management System) tracks hazardous waste sites, potentially hazardous waste sites, and remedial activities performed in support of EPA's Superfund Program across the United States. The list was formerly know as CERCLIS, renamed to SEMS by the EPA in 2015. The list contains data on potentially hazardous waste sites that have been reported to the USEPA by states, municipalities, private companies and private persons, pursuant to Section 103 of the Comprehensive Environmental Response, Compensation, and Liability Act (CERCLA). This dataset also contains sites which are either proposed to or on the National Priorities List (NPL) and the sites which are in the screening and assessment phase for possible inclusion on the NPL.

Date of Government Version: 09/19/2023
Date Data Arrived at EDR: 10/03/2023
Date Made Active in Reports: 10/19/2023
Number of Days to Update: 16

Source: EPA
Telephone: 800-424-9346
Last EDR Contact: 02/01/2024
Next Scheduled EDR Contact: 04/22/2024
Data Release Frequency: Quarterly

Lists of Federal CERCLA sites with NFRAP

SEMS-ARCHIVE: Superfund Enterprise Management System Archive

SEMS-ARCHIVE (Superfund Enterprise Management System Archive) tracks sites that have no further interest under the Federal Superfund Program based on available information. The list was formerly known as the CERCLIS-NFRAP, renamed to SEMS ARCHIVE by the EPA in 2015. EPA may perform a minimal level of assessment work at a site while it is archived if site conditions change and/or new information becomes available. Archived sites have been removed and archived from the inventory of SEMS sites. Archived status indicates that, to the best of EPA's knowledge, assessment at a site has been completed and that EPA has determined no further steps will be taken to list the site on the National Priorities List (NPL), unless information indicates this decision was not appropriate or other considerations require a recommendation for listing at a later time. The decision does not necessarily mean that there is no hazard associated with a given site; it only means that. based upon available information, the location is not judged to be potential NPL site.

Date of Government Version: 09/19/2023
Date Data Arrived at EDR: 10/03/2023
Date Made Active in Reports: 10/19/2023
Number of Days to Update: 16

Source: EPA
Telephone: 800-424-9346
Last EDR Contact: 02/01/2024
Next Scheduled EDR Contact: 04/22/2024
Data Release Frequency: Quarterly

Lists of Federal RCRA facilities undergoing Corrective Action

CORRACTS: Corrective Action Report

CORRACTS identifies hazardous waste handlers with RCRA corrective action activity.

Date of Government Version: 12/04/2023
Date Data Arrived at EDR: 12/06/2023
Date Made Active in Reports: 12/12/2023
Number of Days to Update: 6

Source: EPA
Telephone: 800-424-9346
Last EDR Contact: 12/06/2023
Next Scheduled EDR Contact: 04/01/2024
Data Release Frequency: Quarterly

Lists of Federal RCRA TSD facilities

RCRA-TSDF: RCRA - Treatment, Storage and Disposal

RCRAInfo is EPA's comprehensive information system, providing access to data supporting the Resource Conservation and Recovery Act (RCRA) of 1976 and the Hazardous and Solid Waste Amendments (HSWA) of 1984. The database includes selective information on sites which generate, transport, store, treat and/or dispose of hazardous waste as defined by the Resource Conservation and Recovery Act (RCRA). Transporters are individuals or entities that move hazardous waste from the generator offsite to a facility that can recycle, treat, store, or dispose of the waste. TSDFs treat, store, or dispose of the waste.

Date of Government Version: 12/04/2023
Date Data Arrived at EDR: 12/06/2023
Date Made Active in Reports: 12/12/2023
Number of Days to Update: 6

Source: Environmental Protection Agency
Telephone: (206) 553-1200
Last EDR Contact: 12/06/2023
Next Scheduled EDR Contact: 04/01/2024
Data Release Frequency: Quarterly

Lists of Federal RCRA generators

RCRA-LQG: RCRA - Large Quantity Generators

RCRAInfo is EPA's comprehensive information system, providing access to data supporting the Resource Conservation and Recovery Act (RCRA) of 1976 and the Hazardous and Solid Waste Amendments (HSWA) of 1984. The database includes selective information on sites which generate, transport, store, treat and/or dispose of hazardous waste as defined by the Resource Conservation and Recovery Act (RCRA). Large quantity generators (LQGs) generate over 1,000 kilograms (kg) of hazardous waste, or over 1 kg of acutely hazardous waste per month.

Date of Government Version: 12/04/2023
Date Data Arrived at EDR: 12/06/2023
Date Made Active in Reports: 12/12/2023
Number of Days to Update: 6

Source: Environmental Protection Agency
Telephone: (206) 553-1200
Last EDR Contact: 12/06/2023
Next Scheduled EDR Contact: 04/01/2024
Data Release Frequency: Quarterly

RCRA-SQG: RCRA - Small Quantity Generators

RCRAInfo is EPA's comprehensive information system, providing access to data supporting the Resource Conservation and Recovery Act (RCRA) of 1976 and the Hazardous and Solid Waste Amendments (HSWA) of 1984. The database includes selective information on sites which generate, transport, store, treat and/or dispose of hazardous waste as defined by the Resource Conservation and Recovery Act (RCRA). Small quantity generators (SQGs) generate between 100 kg and 1,000 kg of hazardous waste per month.

Date of Government Version: 12/04/2023
Date Data Arrived at EDR: 12/06/2023
Date Made Active in Reports: 12/12/2023
Number of Days to Update: 6

Source: Environmental Protection Agency
Telephone: (206) 553-1200
Last EDR Contact: 12/06/2023
Next Scheduled EDR Contact: 04/01/2024
Data Release Frequency: Quarterly

RCRA-VSQG: RCRA - Very Small Quantity Generators (Formerly Conditionally Exempt Small Quantity Generators)

RCRAInfo is EPA's comprehensive information system, providing access to data supporting the Resource Conservation and Recovery Act (RCRA) of 1976 and the Hazardous and Solid Waste Amendments (HSWA) of 1984. The database includes selective information on sites which generate, transport, store, treat and/or dispose of hazardous waste as defined by the Resource Conservation and Recovery Act (RCRA). Very small quantity generators (VSQGs) generate less than 100 kg of hazardous waste, or less than 1 kg of acutely hazardous waste per month.

Date of Government Version: 12/04/2023
Date Data Arrived at EDR: 12/06/2023
Date Made Active in Reports: 12/12/2023
Number of Days to Update: 6

Source: Environmental Protection Agency
Telephone: (206) 553-1200
Last EDR Contact: 12/06/2023
Next Scheduled EDR Contact: 04/01/2024
Data Release Frequency: Quarterly

Federal institutional controls / engineering controls registries

LUCIS: Land Use Control Information System

LUCIS contains records of land use control information pertaining to the former Navy Base Realignment and Closure properties.

Date of Government Version: 08/03/2023
Date Data Arrived at EDR: 08/07/2023
Date Made Active in Reports: 10/10/2023
Number of Days to Update: 64

Source: Department of the Navy
Telephone: 843-820-7326
Last EDR Contact: 02/02/2024
Next Scheduled EDR Contact: 05/20/2024
Data Release Frequency: Varies

US ENG CONTROLS: Engineering Controls Sites List

A listing of sites with engineering controls in place. Engineering controls include various forms of caps, building foundations, liners, and treatment methods to create pathway elimination for regulated substances to enter environmental media or effect human health.

Date of Government Version: 10/26/2023
Date Data Arrived at EDR: 11/17/2023
Date Made Active in Reports: 02/13/2024
Number of Days to Update: 88

Source: Environmental Protection Agency
Telephone: 703-603-0695
Last EDR Contact: 11/17/2023
Next Scheduled EDR Contact: 03/04/2024
Data Release Frequency: Varies

US INST CONTROLS: Institutional Controls Sites List

A listing of sites with institutional controls in place. Institutional controls include administrative measures, such as groundwater use restrictions, construction restrictions, property use restrictions, and post remediation care requirements intended to prevent exposure to contaminants remaining on site. Deed restrictions are generally required as part of the institutional controls.

Date of Government Version: 10/26/2023
Date Data Arrived at EDR: 11/17/2023
Date Made Active in Reports: 02/13/2024
Number of Days to Update: 88

Source: Environmental Protection Agency
Telephone: 703-603-0695
Last EDR Contact: 11/17/2023
Next Scheduled EDR Contact: 03/04/2024
Data Release Frequency: Varies

GOVERNMENT RECORDS SEARCHED / DATA CURRENCY TRACKING

Federal ERNS list

ERNS: Emergency Response Notification System

Emergency Response Notification System. ERNS records and stores information on reported releases of oil and hazardous substances.

Date of Government Version: 09/18/2023
Date Data Arrived at EDR: 09/20/2023
Date Made Active in Reports: 12/11/2023
Number of Days to Update: 82

Source: National Response Center, United States Coast Guard
Telephone: 202-267-2180
Last EDR Contact: 12/13/2023
Next Scheduled EDR Contact: 04/01/2024
Data Release Frequency: Quarterly

Lists of state- and tribal hazardous waste facilities

ECSI: Environmental Cleanup Site Information System

Sites that are or may be contaminated and may require cleanup.

Date of Government Version: 09/01/2023
Date Data Arrived at EDR: 09/26/2023
Date Made Active in Reports: 12/18/2023
Number of Days to Update: 83

Source: Department of Environmental Quality
Telephone: 503-229-6629
Last EDR Contact: 12/21/2023
Next Scheduled EDR Contact: 04/08/2024
Data Release Frequency: Quarterly

CRL: Confirmed Release List and Inventory

All facilities with a confirmed release.

Date of Government Version: 11/01/2023
Date Data Arrived at EDR: 11/08/2023
Date Made Active in Reports: 02/01/2024
Number of Days to Update: 85

Source: Department of Environmental Quality
Telephone: 503-229-6170
Last EDR Contact: 02/07/2024
Next Scheduled EDR Contact: 05/20/2024
Data Release Frequency: Quarterly

Lists of state and tribal landfills and solid waste disposal facilities

SWF/LF: Solid Waste Facilities List

Solid Waste Facilities/Landfill Sites. SWF/LF type records typically contain an inventory of solid waste disposal facilities or landfills in a particular state. Depending on the state, these may be active or inactive facilities or open dumps that failed to meet RCRA Subtitle D Section 4004 criteria for solid waste landfills or disposal sites.

Date of Government Version: 01/05/2024
Date Data Arrived at EDR: 01/05/2024
Date Made Active in Reports: 01/22/2024
Number of Days to Update: 17

Source: Department of Environmental Quality
Telephone: 503-229-6299
Last EDR Contact: 01/05/2024
Next Scheduled EDR Contact: 04/22/2024
Data Release Frequency: Semi-Annually

Lists of state and tribal leaking storage tanks

LUST: Leaking Underground Storage Tank Database

Leaking Underground Storage Tank Incident Reports. LUST records contain an inventory of reported leaking underground storage tank incidents. Not all states maintain these records, and the information stored varies by state.

Date of Government Version: 10/02/2023
Date Data Arrived at EDR: 11/08/2023
Date Made Active in Reports: 02/01/2024
Number of Days to Update: 85

Source: Department of Environmental Quality
Telephone: 503-229-5790
Last EDR Contact: 02/07/2024
Next Scheduled EDR Contact: 05/20/2024
Data Release Frequency: Quarterly

INDIAN LUST R5: Leaking Underground Storage Tanks on Indian Land

Leaking underground storage tanks located on Indian Land in Michigan, Minnesota and Wisconsin.

Date of Government Version: 04/14/2023
Date Data Arrived at EDR: 05/09/2023
Date Made Active in Reports: 07/14/2023
Number of Days to Update: 66

Source: EPA, Region 5
Telephone: 312-886-7439
Last EDR Contact: 01/17/2024
Next Scheduled EDR Contact: 04/29/2024
Data Release Frequency: Varies

INDIAN LUST R1: Leaking Underground Storage Tanks on Indian Land
A listing of leaking underground storage tank locations on Indian Land.

Date of Government Version: 04/20/2023
Date Data Arrived at EDR: 05/09/2023
Date Made Active in Reports: 07/14/2023
Number of Days to Update: 66

Source: EPA Region 1
Telephone: 617-918-1313
Last EDR Contact: 01/17/2024
Next Scheduled EDR Contact: 04/29/2024
Data Release Frequency: Varies

INDIAN LUST R6: Leaking Underground Storage Tanks on Indian Land
LUSTs on Indian land in New Mexico and Oklahoma.

Date of Government Version: 04/26/2023
Date Data Arrived at EDR: 05/09/2023
Date Made Active in Reports: 07/14/2023
Number of Days to Update: 66

Source: EPA Region 6
Telephone: 214-665-6597
Last EDR Contact: 01/17/2024
Next Scheduled EDR Contact: 04/29/2024
Data Release Frequency: Varies

INDIAN LUST R10: Leaking Underground Storage Tanks on Indian Land
LUSTs on Indian land in Alaska, Idaho, Oregon and Washington.

Date of Government Version: 04/20/2023
Date Data Arrived at EDR: 05/09/2023
Date Made Active in Reports: 07/14/2023
Number of Days to Update: 66

Source: EPA Region 10
Telephone: 206-553-2857
Last EDR Contact: 01/17/2024
Next Scheduled EDR Contact: 04/29/2024
Data Release Frequency: Varies

INDIAN LUST R9: Leaking Underground Storage Tanks on Indian Land
LUSTs on Indian land in Arizona, California, New Mexico and Nevada

Date of Government Version: 04/19/2023
Date Data Arrived at EDR: 05/09/2023
Date Made Active in Reports: 07/14/2023
Number of Days to Update: 66

Source: Environmental Protection Agency
Telephone: 415-972-3372
Last EDR Contact: 01/17/2024
Next Scheduled EDR Contact: 04/29/2024
Data Release Frequency: Varies

INDIAN LUST R7: Leaking Underground Storage Tanks on Indian Land
LUSTs on Indian land in Iowa, Kansas, and Nebraska

Date of Government Version: 04/25/2023
Date Data Arrived at EDR: 05/09/2023
Date Made Active in Reports: 07/14/2023
Number of Days to Update: 66

Source: EPA Region 7
Telephone: 913-551-7003
Last EDR Contact: 01/17/2024
Next Scheduled EDR Contact: 04/29/2024
Data Release Frequency: Varies

INDIAN LUST R4: Leaking Underground Storage Tanks on Indian Land
LUSTs on Indian land in Florida, Mississippi and North Carolina.

Date of Government Version: 04/20/2023
Date Data Arrived at EDR: 05/09/2023
Date Made Active in Reports: 07/14/2023
Number of Days to Update: 66

Source: EPA Region 4
Telephone: 404-562-8677
Last EDR Contact: 01/17/2024
Next Scheduled EDR Contact: 04/29/2024
Data Release Frequency: Varies

INDIAN LUST R8: Leaking Underground Storage Tanks on Indian Land
LUSTs on Indian land in Colorado, Montana, North Dakota, South Dakota, Utah and Wyoming.

Date of Government Version: 04/19/2023
Date Data Arrived at EDR: 05/09/2023
Date Made Active in Reports: 07/14/2023
Number of Days to Update: 66
Source: EPA Region 8
Telephone: 303-312-6271
Last EDR Contact: 01/17/2024
Next Scheduled EDR Contact: 04/29/2024
Data Release Frequency: Varies

Lists of state and tribal registered storage tanks

FEMA UST: Underground Storage Tank Listing
A listing of all FEMA owned underground storage tanks.

Date of Government Version: 11/16/2023
Date Data Arrived at EDR: 11/16/2023
Date Made Active in Reports: 02/13/2024
Number of Days to Update: 89
Source: FEMA
Telephone: 202-646-5797
Last EDR Contact: 01/11/2024
Next Scheduled EDR Contact: 04/15/2024
Data Release Frequency: Varies

UST: Underground Storage Tank Database
Registered Underground Storage Tanks. UST's are regulated under Subtitle I of the Resource Conservation and Recovery Act (RCRA) and must be registered with the state department responsible for administering the UST program. Available information varies by state program.

Date of Government Version: 10/02/2023
Date Data Arrived at EDR: 11/08/2023
Date Made Active in Reports: 02/02/2024
Number of Days to Update: 86
Source: Department of Environmental Quality
Telephone: 503-229-5815
Last EDR Contact: 02/07/2024
Next Scheduled EDR Contact: 05/20/2024
Data Release Frequency: Quarterly

AST: Aboveground Storage Tanks
Aboveground storage tank locations reported to the Office of State Fire Marshal.

Date of Government Version: 10/25/2023
Date Data Arrived at EDR: 12/05/2023
Date Made Active in Reports: 12/19/2023
Number of Days to Update: 14
Source: Office of State Fire Marshal
Telephone: 503-378-3473
Last EDR Contact: 01/22/2024
Next Scheduled EDR Contact: 05/06/2024
Data Release Frequency: Semi-Annually

INDIAN UST R4: Underground Storage Tanks on Indian Land
The Indian Underground Storage Tank (UST) database provides information about underground storage tanks on Indian land in EPA Region 4 (Alabama, Florida, Georgia, Kentucky, Mississippi, North Carolina, South Carolina, Tennessee and Tribal Nations)

Date of Government Version: 04/20/2023
Date Data Arrived at EDR: 05/09/2023
Date Made Active in Reports: 07/14/2023
Number of Days to Update: 66
Source: EPA Region 4
Telephone: 404-562-9424
Last EDR Contact: 01/17/2024
Next Scheduled EDR Contact: 04/29/2024
Data Release Frequency: Varies

INDIAN UST R9: Underground Storage Tanks on Indian Land
The Indian Underground Storage Tank (UST) database provides information about underground storage tanks on Indian land in EPA Region 9 (Arizona, California, Hawaii, Nevada, the Pacific Islands, and Tribal Nations).

Date of Government Version: 04/19/2023
Date Data Arrived at EDR: 05/09/2023
Date Made Active in Reports: 07/14/2023
Number of Days to Update: 66
Source: EPA Region 9
Telephone: 415-972-3368
Last EDR Contact: 01/17/2024
Next Scheduled EDR Contact: 04/29/2024
Data Release Frequency: Varies

INDIAN UST R7: Underground Storage Tanks on Indian Land

The Indian Underground Storage Tank (UST) database provides information about underground storage tanks on Indian land in EPA Region 7 (Iowa, Kansas, Missouri, Nebraska, and 9 Tribal Nations).

Date of Government Version: 04/25/2023
Date Data Arrived at EDR: 05/09/2023
Date Made Active in Reports: 07/14/2023
Number of Days to Update: 66

Source: EPA Region 7
Telephone: 913-551-7003
Last EDR Contact: 01/17/2024
Next Scheduled EDR Contact: 04/29/2024
Data Release Frequency: Varies

INDIAN UST R1: Underground Storage Tanks on Indian Land

The Indian Underground Storage Tank (UST) database provides information about underground storage tanks on Indian land in EPA Region 1 (Connecticut, Maine, Massachusetts, New Hampshire, Rhode Island, Vermont and ten Tribal Nations).

Date of Government Version: 04/20/2023
Date Data Arrived at EDR: 05/09/2023
Date Made Active in Reports: 07/14/2023
Number of Days to Update: 66

Source: EPA, Region 1
Telephone: 617-918-1313
Last EDR Contact: 01/17/2024
Next Scheduled EDR Contact: 04/29/2024
Data Release Frequency: Varies

INDIAN UST R5: Underground Storage Tanks on Indian Land

The Indian Underground Storage Tank (UST) database provides information about underground storage tanks on Indian land in EPA Region 5 (Michigan, Minnesota and Wisconsin and Tribal Nations).

Date of Government Version: 04/14/2023
Date Data Arrived at EDR: 05/09/2023
Date Made Active in Reports: 07/14/2023
Number of Days to Update: 66

Source: EPA Region 5
Telephone: 312-886-6136
Last EDR Contact: 01/17/2024
Next Scheduled EDR Contact: 04/29/2024
Data Release Frequency: Varies

INDIAN UST R6: Underground Storage Tanks on Indian Land

The Indian Underground Storage Tank (UST) database provides information about underground storage tanks on Indian land in EPA Region 6 (Louisiana, Arkansas, Oklahoma, New Mexico, Texas and 65 Tribes).

Date of Government Version: 04/26/2023
Date Data Arrived at EDR: 05/09/2023
Date Made Active in Reports: 07/14/2023
Number of Days to Update: 66

Source: EPA Region 6
Telephone: 214-665-7591
Last EDR Contact: 01/17/2024
Next Scheduled EDR Contact: 04/29/2024
Data Release Frequency: Varies

INDIAN UST R10: Underground Storage Tanks on Indian Land

The Indian Underground Storage Tank (UST) database provides information about underground storage tanks on Indian land in EPA Region 10 (Alaska, Idaho, Oregon, Washington, and Tribal Nations).

Date of Government Version: 04/20/2023
Date Data Arrived at EDR: 05/09/2023
Date Made Active in Reports: 07/14/2023
Number of Days to Update: 66

Source: EPA Region 10
Telephone: 206-553-2857
Last EDR Contact: 01/17/2024
Next Scheduled EDR Contact: 04/29/2024
Data Release Frequency: Varies

INDIAN UST R8: Underground Storage Tanks on Indian Land

The Indian Underground Storage Tank (UST) database provides information about underground storage tanks on Indian land in EPA Region 8 (Colorado, Montana, North Dakota, South Dakota, Utah, Wyoming and 27 Tribal Nations).

Date of Government Version: 04/20/2023
Date Data Arrived at EDR: 05/09/2023
Date Made Active in Reports: 07/14/2023
Number of Days to Update: 66

Source: EPA Region 8
Telephone: 303-312-6137
Last EDR Contact: 01/17/2024
Next Scheduled EDR Contact: 04/29/2024
Data Release Frequency: Varies

GOVERNMENT RECORDS SEARCHED / DATA CURRENCY TRACKING

State and tribal institutional control / engineering control registries

ENG CONTROLS: Engineering Controls Recorded at ESCI Sites

Engineering controls are physical measures selected or approved by the Director for the purpose of preventing or minimizing exposure to hazardous substances. Engineering controls may include, but are not limited to, fencing, capping, horizontal or vertical barriers, hydraulic controls, and alternative water supplies.

Date of Government Version: 09/01/2023
Date Data Arrived at EDR: 09/26/2023
Date Made Active in Reports: 12/18/2023
Number of Days to Update: 83

Source: Department of Environmental Quality
Telephone: 503-229-5193
Last EDR Contact: 12/21/2023
Next Scheduled EDR Contact: 04/08/2024
Data Release Frequency: Quarterly

INST CONTROL: Institutional Controls Recorded at ESCI Sites

An institutional control is a legal or administrative tool or action taken to reduce the potential for exposure to hazardous substances. Institutional controls may include, but are not limited to, use restrictions, environmental monitoring requirements, and site access and security measures.

Date of Government Version: 09/01/2023
Date Data Arrived at EDR: 09/26/2023
Date Made Active in Reports: 12/18/2023
Number of Days to Update: 83

Source: Department of Environmental Quality
Telephone: 503-229-5193
Last EDR Contact: 12/21/2023
Next Scheduled EDR Contact: 04/08/2024
Data Release Frequency: Quarterly

Lists of state and tribal voluntary cleanup sites

INDIAN VCP R1: Voluntary Cleanup Priority Listing

A listing of voluntary cleanup priority sites located on Indian Land located in Region 1.

Date of Government Version: 07/27/2015
Date Data Arrived at EDR: 09/29/2015
Date Made Active in Reports: 02/18/2016
Number of Days to Update: 142

Source: EPA, Region 1
Telephone: 617-918-1102
Last EDR Contact: 12/12/2023
Next Scheduled EDR Contact: 04/01/2024
Data Release Frequency: Varies

VCS: Voluntary Cleanup Program Sites

Responsible parties have entered into an agreement with DEQ to voluntarily address contamination associated with their property.

Date of Government Version: 10/04/2023
Date Data Arrived at EDR: 10/06/2023
Date Made Active in Reports: 10/13/2023
Number of Days to Update: 7

Source: DEQ
Telephone: 503-229-5256
Last EDR Contact: 12/19/2023
Next Scheduled EDR Contact: 04/08/2024
Data Release Frequency: Quarterly

INDIAN VCP R7: Voluntary Cleanup Priority Lisitng

A listing of voluntary cleanup priority sites located on Indian Land located in Region 7.

Date of Government Version: 03/20/2008
Date Data Arrived at EDR: 04/22/2008
Date Made Active in Reports: 05/19/2008
Number of Days to Update: 27

Source: EPA, Region 7
Telephone: 913-551-7365
Last EDR Contact: 07/08/2021
Next Scheduled EDR Contact: 07/20/2009
Data Release Frequency: Varies

Lists of state and tribal brownfield sites

BROWNFIELDS: Brownfields Projects

Brownfields investigations and/or cleanups that have been conducted in Oregon.

Date of Government Version: 11/01/2023
Date Data Arrived at EDR: 11/08/2023
Date Made Active in Reports: 02/01/2024
Number of Days to Update: 85

Source: Department of Environmental Quality
Telephone: 503-229-6801
Last EDR Contact: 02/07/2024
Next Scheduled EDR Contact: 05/20/2024
Data Release Frequency: Annually

ADDITIONAL ENVIRONMENTAL RECORDS

Local Brownfield lists

US BROWNFIELDS: A Listing of Brownfields Sites

Brownfields are real property, the expansion, redevelopment, or reuse of which may be complicated by the presence or potential presence of a hazardous substance, pollutant, or contaminant. Cleaning up and reinvesting in these properties takes development pressures off of undeveloped, open land, and both improves and protects the environment. Assessment, Cleanup and Redevelopment Exchange System (ACRES) stores information reported by EPA Brownfields grant recipients on brownfields properties assessed or cleaned up with grant funding as well as information on Targeted Brownfields Assessments performed by EPA Regions. A listing of ACRES Brownfield sites is obtained from Cleanups in My Community. Cleanups in My Community provides information on Brownfields properties for which information is reported back to EPA, as well as areas served by Brownfields grant programs.

Date of Government Version: 08/15/2023
Date Data Arrived at EDR: 08/30/2023
Date Made Active in Reports: 12/01/2023
Number of Days to Update: 93

Source: Environmental Protection Agency
Telephone: 202-566-2777
Last EDR Contact: 12/14/2023
Next Scheduled EDR Contact: 03/25/2024
Data Release Frequency: Semi-Annually

Local Lists of Landfill / Solid Waste Disposal Sites

SWRCY: Recycling Facility Location Listing

A listing of recycling facility locations.

Date of Government Version: 11/20/2023
Date Data Arrived at EDR: 11/20/2023
Date Made Active in Reports: 02/14/2024
Number of Days to Update: 86

Source: Department of Environmental Quality
Telephone: 503-229-5353
Last EDR Contact: 11/20/2023
Next Scheduled EDR Contact: 03/04/2024
Data Release Frequency: Quarterly

HIST LF: Old Closed SW Disposal Sites

A list of solid waste disposal sites that have been closed for a long while.

Date of Government Version: 04/01/2000
Date Data Arrived at EDR: 07/08/2003
Date Made Active in Reports: 07/18/2003
Number of Days to Update: 10

Source: Department of Environmental Quality
Telephone: 503-229-5409
Last EDR Contact: 07/08/2003
Next Scheduled EDR Contact: N/A
Data Release Frequency: No Update Planned

INDIAN ODI: Report on the Status of Open Dumps on Indian Lands

Location of open dumps on Indian land.

Date of Government Version: 12/31/1998
Date Data Arrived at EDR: 12/03/2007
Date Made Active in Reports: 01/24/2008
Number of Days to Update: 52

Source: Environmental Protection Agency
Telephone: 703-308-8245
Last EDR Contact: 01/26/2024
Next Scheduled EDR Contact: 05/06/2024
Data Release Frequency: Varies

ODI: Open Dump Inventory

An open dump is defined as a disposal facility that does not comply with one or more of the Part 257 or Part 258 Subtitle D Criteria.

Date of Government Version: 06/30/1985
Date Data Arrived at EDR: 08/09/2004
Date Made Active in Reports: 09/17/2004
Number of Days to Update: 39

Source: Environmental Protection Agency
Telephone: 800-424-9346
Last EDR Contact: 06/09/2004
Next Scheduled EDR Contact: N/A
Data Release Frequency: No Update Planned

DEBRIS REGION 9: Torres Martinez Reservation Illegal Dump Site Locations
A listing of illegal dump sites location on the Torres Martinez Indian Reservation located in eastern Riverside County and northern Imperial County, California.

Date of Government Version: 01/12/2009
Date Data Arrived at EDR: 05/07/2009
Date Made Active in Reports: 09/21/2009
Number of Days to Update: 137
Source: EPA, Region 9
Telephone: 415-947-4219
Last EDR Contact: 01/11/2024
Next Scheduled EDR Contact: 04/29/2024
Data Release Frequency: No Update Planned

IHS OPEN DUMPS: Open Dumps on Indian Land
A listing of all open dumps located on Indian Land in the United States.

Date of Government Version: 04/01/2014
Date Data Arrived at EDR: 08/06/2014
Date Made Active in Reports: 01/29/2015
Number of Days to Update: 176
Source: Department of Health & Human Serivces, Indian Health Service
Telephone: 301-443-1452
Last EDR Contact: 01/17/2024
Next Scheduled EDR Contact: 05/06/2024
Data Release Frequency: Varies

Local Lists of Hazardous waste / Contaminated Sites

AOC MU: East Multnomah County Area
Approximate extent of TSA VOC plume February , 2002

Date of Government Version: 01/01/2002
Date Data Arrived at EDR: 10/07/2002
Date Made Active in Reports: 10/22/2002
Number of Days to Update: 15
Source: City of Portland Environmental Services
Telephone: 503-823-5310
Last EDR Contact: 03/13/2007
Next Scheduled EDR Contact: N/A
Data Release Frequency: No Update Planned

AOC COL: Columbia Slough
Columbia Slough waterway boundaries.

Date of Government Version: 08/10/2005
Date Data Arrived at EDR: 05/17/2006
Date Made Active in Reports: 06/16/2006
Number of Days to Update: 30
Source: City of Portland Environmental Services
Telephone: 503-823-5310
Last EDR Contact: 03/13/2007
Next Scheduled EDR Contact: N/A
Data Release Frequency: No Update Planned

US HIST CDL: National Clandestine Laboratory Register
A listing of clandestine drug lab locations that have been removed from the DEAs National Clandestine Laboratory Register.

Date of Government Version: 11/17/2023
Date Data Arrived at EDR: 11/17/2023
Date Made Active in Reports: 02/07/2024
Number of Days to Update: 82
Source: Drug Enforcement Administration
Telephone: 202-307-1000
Last EDR Contact: 11/17/2023
Next Scheduled EDR Contact: 03/04/2024
Data Release Frequency: No Update Planned

CDL 2: Clandestine Drug Lab Site Listing
A listing of clandestine drug lab site locations included in the Incident database.

Date of Government Version: 10/02/2023
Date Data Arrived at EDR: 10/25/2023
Date Made Active in Reports: 01/19/2024
Number of Days to Update: 86
Source: Oregon State Police
Telephone: 503-373-1540
Last EDR Contact: 01/24/2024
Next Scheduled EDR Contact: 05/06/2024
Data Release Frequency: Varies

CDL: Uninhabitable Drug Lab Properties
The properties listed on these county pages have been declared by a law enforcement agency to be unfit for use due to meth lab and/or storage activities. The properties are considered uninhabitable until cleaned up by a state certified decontamination contractor and a certificate of fitness is issued by the Oregon Health Division.

Date of Government Version: 10/31/2023
Date Data Arrived at EDR: 11/02/2023
Date Made Active in Reports: 01/25/2024
Number of Days to Update: 84

Source: Department of Consumer & Business Services
Telephone: 503-378-4133
Last EDR Contact: 01/31/2024
Next Scheduled EDR Contact: 05/13/2024
Data Release Frequency: Quarterly

US CDL: Clandestine Drug Labs

A listing of clandestine drug lab locations. The U.S. Department of Justice ("the Department") provides this web site as a public service. It contains addresses of some locations where law enforcement agencies reported they found chemicals or other items that indicated the presence of either clandestine drug laboratories or dumpsites. In most cases, the source of the entries is not the Department, and the Department has not verified the entry and does not guarantee its accuracy. Members of the public must verify the accuracy of all entries by, for example, contacting local law enforcement and local health departments.

Date of Government Version: 11/17/2023
Date Data Arrived at EDR: 11/17/2023
Date Made Active in Reports: 02/07/2024
Number of Days to Update: 82

Source: Drug Enforcement Administration
Telephone: 202-307-1000
Last EDR Contact: 11/17/2023
Next Scheduled EDR Contact: 03/04/2024
Data Release Frequency: Quarterly

Local Land Records

LIENS 2: CERCLA Lien Information

A Federal CERCLA ('Superfund') lien can exist by operation of law at any site or property at which EPA has spent Superfund monies. These monies are spent to investigate and address releases and threatened releases of contamination. CERCLIS provides information as to the identity of these sites and properties.

Date of Government Version: 11/14/2023
Date Data Arrived at EDR: 12/22/2023
Date Made Active in Reports: 01/24/2024
Number of Days to Update: 33

Source: Environmental Protection Agency
Telephone: 202-564-6023
Last EDR Contact: 02/01/2024
Next Scheduled EDR Contact: 04/08/2024
Data Release Frequency: Semi-Annually

Records of Emergency Release Reports

HMIRS: Hazardous Materials Information Reporting System

Hazardous Materials Incident Report System. HMIRS contains hazardous material spill incidents reported to DOT.

Date of Government Version: 09/18/2023
Date Data Arrived at EDR: 09/20/2023
Date Made Active in Reports: 11/14/2023
Number of Days to Update: 55

Source: U.S. Department of Transportation
Telephone: 202-366-4555
Last EDR Contact: 12/13/2023
Next Scheduled EDR Contact: 04/01/2024
Data Release Frequency: Quarterly

SPILLS: Spill Data

Oil and hazardous material spills reported to the Environmental Response Program.

Date of Government Version: 09/07/2023
Date Data Arrived at EDR: 09/08/2023
Date Made Active in Reports: 11/30/2023
Number of Days to Update: 83

Source: Department of Environmental Quality
Telephone: 503-229-5815
Last EDR Contact: 12/18/2023
Next Scheduled EDR Contact: 04/08/2024
Data Release Frequency: Semi-Annually

HAZMAT: Hazmat/Incidents

Hazardous material incidents reported to the State Fire Marshal by emergency responders. The hazardous material may or may not have been released.

Date of Government Version: 10/02/2023
Date Data Arrived at EDR: 10/25/2023
Date Made Active in Reports: 01/19/2024
Number of Days to Update: 86

Source: State Fire Marshal's Office
Telephone: 503-373-1540
Last EDR Contact: 01/24/2024
Next Scheduled EDR Contact: 05/06/2024
Data Release Frequency: Semi-Annually

SPILLS 90: SPILLS90 data from FirstSearch

Spills 90 includes those spill and release records available exclusively from FirstSearch databases. Typically, they may include chemical, oil and/or hazardous substance spills recorded after 1990. Duplicate records that are already included in EDR incident and release records are not included in Spills 90.

Date of Government Version: 05/01/2006
Date Data Arrived at EDR: 01/03/2013
Date Made Active in Reports: 02/22/2013
Number of Days to Update: 50

Source: FirstSearch
Telephone: N/A
Last EDR Contact: 01/03/2013
Next Scheduled EDR Contact: N/A
Data Release Frequency: No Update Planned

Other Ascertainable Records

RCRA NonGen / NLR: RCRA - Non Generators / No Longer Regulated

RCRAInfo is EPA's comprehensive information system, providing access to data supporting the Resource Conservation and Recovery Act (RCRA) of 1976 and the Hazardous and Solid Waste Amendments (HSWA) of 1984. The database includes selective information on sites which generate, transport, store, treat and/or dispose of hazardous waste as defined by the Resource Conservation and Recovery Act (RCRA). Non-Generators do not presently generate hazardous waste.

Date of Government Version: 12/04/2023
Date Data Arrived at EDR: 12/06/2023
Date Made Active in Reports: 12/12/2023
Number of Days to Update: 6

Source: Environmental Protection Agency
Telephone: (206) 553-1200
Last EDR Contact: 12/06/2023
Next Scheduled EDR Contact: 04/01/2024
Data Release Frequency: Quarterly

FUDS: Formerly Used Defense Sites

The listing includes locations of Formerly Used Defense Sites properties where the US Army Corps of Engineers is actively working or will take necessary cleanup actions.

Date of Government Version: 09/28/2023
Date Data Arrived at EDR: 11/10/2023
Date Made Active in Reports: 02/07/2024
Number of Days to Update: 89

Source: U.S. Army Corps of Engineers
Telephone: 202-528-4285
Last EDR Contact: 02/13/2024
Next Scheduled EDR Contact: 05/27/2024
Data Release Frequency: Varies

DOD: Department of Defense Sites

This data set consists of federally owned or administered lands, administered by the Department of Defense, that have any area equal to or greater than 640 acres of the United States, Puerto Rico, and the U.S. Virgin Islands.

Date of Government Version: 06/07/2021
Date Data Arrived at EDR: 07/13/2021
Date Made Active in Reports: 03/09/2022
Number of Days to Update: 239

Source: USGS
Telephone: 888-275-8747
Last EDR Contact: 01/10/2024
Next Scheduled EDR Contact: 04/22/2024
Data Release Frequency: Varies

FEDLAND: Federal and Indian Lands

Federally and Indian administrated lands of the United States. Lands included are administrated by: Army Corps of Engineers, Bureau of Reclamation, National Wild and Scenic River, National Wildlife Refuge, Public Domain Land, Wilderness, Wilderness Study Area, Wildlife Management Area, Bureau of Indian Affairs, Bureau of Land Management, Department of Justice, Forest Service, Fish and Wildlife Service, National Park Service.

Date of Government Version: 04/02/2018
Date Data Arrived at EDR: 04/11/2018
Date Made Active in Reports: 11/06/2019
Number of Days to Update: 574

Source: U.S. Geological Survey
Telephone: 888-275-8747
Last EDR Contact: 01/05/2024
Next Scheduled EDR Contact: 04/15/2024
Data Release Frequency: N/A

SCRD DRYCLEANERS: State Coalition for Remediation of Drycleaners Listing

The State Coalition for Remediation of Drycleaners was established in 1998, with support from the U.S. EPA Office of Superfund Remediation and Technology Innovation. It is comprised of representatives of states with established drycleaner remediation programs. Currently the member states are Alabama, Connecticut, Florida, Illinois, Kansas, Minnesota, Missouri, North Carolina, Oregon, South Carolina, Tennessee, Texas, and Wisconsin.

Date of Government Version: 07/30/2021
Date Data Arrived at EDR: 02/03/2023
Date Made Active in Reports: 02/10/2023
Number of Days to Update: 7

Source: Environmental Protection Agency
Telephone: 615-532-8599
Last EDR Contact: 02/06/2024
Next Scheduled EDR Contact: 05/20/2024
Data Release Frequency: Varies

US FIN ASSUR: Financial Assurance Information

All owners and operators of facilities that treat, store, or dispose of hazardous waste are required to provide proof that they will have sufficient funds to pay for the clean up, closure, and post-closure care of their facilities.

Date of Government Version: 09/18/2023
Date Data Arrived at EDR: 09/20/2023
Date Made Active in Reports: 12/12/2023
Number of Days to Update: 83

Source: Environmental Protection Agency
Telephone: 202-566-1917
Last EDR Contact: 12/13/2023
Next Scheduled EDR Contact: 04/01/2024
Data Release Frequency: Quarterly

EPA WATCH LIST: EPA WATCH LIST

EPA maintains a "Watch List" to facilitate dialogue between EPA, state and local environmental agencies on enforcement matters relating to facilities with alleged violations identified as either significant or high priority. Being on the Watch List does not mean that the facility has actually violated the law only that an investigation by EPA or a state or local environmental agency has led those organizations to allege that an unproven violation has in fact occurred. Being on the Watch List does not represent a higher level of concern regarding the alleged violations that were detected, but instead indicates cases requiring additional dialogue between EPA, state and local agencies - primarily because of the length of time the alleged violation has gone unaddressed or unresolved.

Date of Government Version: 08/30/2013
Date Data Arrived at EDR: 03/21/2014
Date Made Active in Reports: 06/17/2014
Number of Days to Update: 88

Source: Environmental Protection Agency
Telephone: 617-520-3000
Last EDR Contact: 01/29/2024
Next Scheduled EDR Contact: 05/13/2024
Data Release Frequency: Quarterly

2020 COR ACTION: 2020 Corrective Action Program List

The EPA has set ambitious goals for the RCRA Corrective Action program by creating the 2020 Corrective Action Universe. This RCRA cleanup baseline includes facilities expected to need corrective action. The 2020 universe contains a wide variety of sites. Some properties are heavily contaminated while others were contaminated but have since been cleaned up. Still others have not been fully investigated yet, and may require little or no remediation. Inclusion in the 2020 Universe does not necessarily imply failure on the part of a facility to meet its RCRA obligations.

Date of Government Version: 09/30/2017
Date Data Arrived at EDR: 05/08/2018
Date Made Active in Reports: 07/20/2018
Number of Days to Update: 73

Source: Environmental Protection Agency
Telephone: 703-308-4044
Last EDR Contact: 02/02/2024
Next Scheduled EDR Contact: 05/13/2024
Data Release Frequency: Varies

TSCA: Toxic Substances Control Act

Toxic Substances Control Act. TSCA identifies manufacturers and importers of chemical substances included on the TSCA Chemical Substance Inventory list. It includes data on the production volume of these substances by plant site.

Date of Government Version: 12/31/2020
Date Data Arrived at EDR: 06/14/2022
Date Made Active in Reports: 03/24/2023
Number of Days to Update: 283

Source: EPA
Telephone: 202-260-5521
Last EDR Contact: 12/14/2023
Next Scheduled EDR Contact: 03/25/2024
Data Release Frequency: Every 4 Years

TRIS: Toxic Chemical Release Inventory System

Toxic Release Inventory System. TRIS identifies facilities which release toxic chemicals to the air, water and land in reportable quantities under SARA Title III Section 313.

Date of Government Version: 12/31/2022
Date Data Arrived at EDR: 11/13/2023
Date Made Active in Reports: 02/07/2024
Number of Days to Update: 86

Source: EPA
Telephone: 202-566-0250
Last EDR Contact: 02/15/2024
Next Scheduled EDR Contact: 05/27/2024
Data Release Frequency: Annually

SSTS: Section 7 Tracking Systems

Section 7 of the Federal Insecticide, Fungicide and Rodenticide Act, as amended (92 Stat. 829) requires all registered pesticide-producing establishments to submit a report to the Environmental Protection Agency by March 1st each year. Each establishment must report the types and amounts of pesticides, active ingredients and devices being produced, and those having been produced and sold or distributed in the past year.

Date of Government Version: 10/19/2023
Date Data Arrived at EDR: 10/20/2023
Date Made Active in Reports: 01/16/2024
Number of Days to Update: 88

Source: EPA
Telephone: 202-564-4203
Last EDR Contact: 01/17/2024
Next Scheduled EDR Contact: 04/29/2024
Data Release Frequency: Annually

ROD: Records Of Decision

Record of Decision. ROD documents mandate a permanent remedy at an NPL (Superfund) site containing technical and health information to aid in the cleanup.

Date of Government Version: 12/26/2023
Date Data Arrived at EDR: 01/02/2024
Date Made Active in Reports: 01/24/2024
Number of Days to Update: 22

Source: EPA
Telephone: 703-416-0223
Last EDR Contact: 02/01/2024
Next Scheduled EDR Contact: 03/11/2024
Data Release Frequency: Annually

RMP: Risk Management Plans

When Congress passed the Clean Air Act Amendments of 1990, it required EPA to publish regulations and guidance for chemical accident prevention at facilities using extremely hazardous substances. The Risk Management Program Rule (RMP Rule) was written to implement Section 112(r) of these amendments. The rule, which built upon existing industry codes and standards, requires companies of all sizes that use certain flammable and toxic substances to develop a Risk Management Program, which includes a(n): Hazard assessment that details the potential effects of an accidental release, an accident history of the last five years, and an evaluation of worst-case and alternative accidental releases; Prevention program that includes safety precautions and maintenance, monitoring, and employee training measures; and Emergency response program that spells out emergency health care, employee training measures and procedures for informing the public and response agencies (e.g the fire department) should an accident occur.

Date of Government Version: 09/01/2023
Date Data Arrived at EDR: 09/27/2023
Date Made Active in Reports: 12/21/2023
Number of Days to Update: 85

Source: Environmental Protection Agency
Telephone: 202-564-8600
Last EDR Contact: 01/12/2024
Next Scheduled EDR Contact: 04/19/2024
Data Release Frequency: Varies

RAATS: RCRA Administrative Action Tracking System

RCRA Administration Action Tracking System. RAATS contains records based on enforcement actions issued under RCRA pertaining to major violators and includes administrative and civil actions brought by the EPA. For administration actions after September 30, 1995, data entry in the RAATS database was discontinued. EPA will retain a copy of the database for historical records. It was necessary to terminate RAATS because a decrease in agency resources made it impossible to continue to update the information contained in the database.

Date of Government Version: 04/17/1995
Date Data Arrived at EDR: 07/03/1995
Date Made Active in Reports: 08/07/1995
Number of Days to Update: 35

Source: EPA
Telephone: 202-564-4104
Last EDR Contact: 06/02/2008
Next Scheduled EDR Contact: 09/01/2008
Data Release Frequency: No Update Planned

PRP: Potentially Responsible Parties
A listing of verified Potentially Responsible Parties

Date of Government Version: 09/19/2023
Date Data Arrived at EDR: 10/03/2023
Date Made Active in Reports: 10/19/2023
Number of Days to Update: 16

Source: EPA
Telephone: 202-564-6023
Last EDR Contact: 02/01/2024
Next Scheduled EDR Contact: 05/13/2024
Data Release Frequency: Quarterly

PADS: PCB Activity Database System
PCB Activity Database. PADS Identifies generators, transporters, commercial storers and/or brokers and disposers of PCB's who are required to notify the EPA of such activities.

Date of Government Version: 03/20/2023
Date Data Arrived at EDR: 04/04/2023
Date Made Active in Reports: 06/09/2023
Number of Days to Update: 66

Source: EPA
Telephone: 202-566-0500
Last EDR Contact: 01/05/2024
Next Scheduled EDR Contact: 04/15/2024
Data Release Frequency: Annually

ICIS: Integrated Compliance Information System
The Integrated Compliance Information System (ICIS) supports the information needs of the national enforcement and compliance program as well as the unique needs of the National Pollutant Discharge Elimination System (NPDES) program.

Date of Government Version: 11/18/2016
Date Data Arrived at EDR: 11/23/2016
Date Made Active in Reports: 02/10/2017
Number of Days to Update: 79

Source: Environmental Protection Agency
Telephone: 202-564-2501
Last EDR Contact: 12/26/2023
Next Scheduled EDR Contact: 04/15/2024
Data Release Frequency: Quarterly

FTTS: FIFRA/ TSCA Tracking System - FIFRA (Federal Insecticide, Fungicide, & Rodenticide Act)/TSCA (Toxic Substances Control Act)
FTTS tracks administrative cases and pesticide enforcement actions and compliance activities related to FIFRA, TSCA and EPCRA (Emergency Planning and Community Right-to-Know Act). To maintain currency, EDR contacts the Agency on a quarterly basis.

Date of Government Version: 04/09/2009
Date Data Arrived at EDR: 04/16/2009
Date Made Active in Reports: 05/11/2009
Number of Days to Update: 25

Source: EPA/Office of Prevention, Pesticides and Toxic Substances
Telephone: 202-566-1667
Last EDR Contact: 08/18/2017
Next Scheduled EDR Contact: 12/04/2017
Data Release Frequency: No Update Planned

FTTS INSP: FIFRA/ TSCA Tracking System - FIFRA (Federal Insecticide, Fungicide, & Rodenticide Act)/TSCA (Toxic Substances Control Act)
A listing of FIFRA/TSCA Tracking System (FTTS) inspections and enforcements.

Date of Government Version: 04/09/2009
Date Data Arrived at EDR: 04/16/2009
Date Made Active in Reports: 05/11/2009
Number of Days to Update: 25

Source: EPA
Telephone: 202-566-1667
Last EDR Contact: 08/18/2017
Next Scheduled EDR Contact: 12/04/2017
Data Release Frequency: No Update Planned

MLTS: Material Licensing Tracking System
MLTS is maintained by the Nuclear Regulatory Commission and contains a list of approximately 8,100 sites which possess or use radioactive materials and which are subject to NRC licensing requirements. To maintain currency, EDR contacts the Agency on a quarterly basis.

Date of Government Version: 07/20/2023
Date Data Arrived at EDR: 09/01/2023
Date Made Active in Reports: 09/20/2023
Number of Days to Update: 19

Source: Nuclear Regulatory Commission
Telephone: 301-415-0717
Last EDR Contact: 01/11/2024
Next Scheduled EDR Contact: 04/29/2024
Data Release Frequency: Quarterly

COAL ASH DOE: Steam-Electric Plant Operation Data
A listing of power plants that store ash in surface ponds.

Date of Government Version: 12/31/2021
Date Data Arrived at EDR: 04/14/2023
Date Made Active in Reports: 07/10/2023
Number of Days to Update: 87
Source: Department of Energy
Telephone: 202-586-8719
Last EDR Contact: 11/27/2023
Next Scheduled EDR Contact: 03/11/2024
Data Release Frequency: Varies

COAL ASH EPA: Coal Combustion Residues Surface Impoundments List
A listing of coal combustion residues surface impoundments with high hazard potential ratings.

Date of Government Version: 01/12/2017
Date Data Arrived at EDR: 03/05/2019
Date Made Active in Reports: 11/11/2019
Number of Days to Update: 251
Source: Environmental Protection Agency
Telephone: N/A
Last EDR Contact: 11/27/2023
Next Scheduled EDR Contact: 03/11/2024
Data Release Frequency: Varies

PCB TRANSFORMER: PCB Transformer Registration Database
The database of PCB transformer registrations that includes all PCB registration submittals.

Date of Government Version: 09/13/2019
Date Data Arrived at EDR: 11/06/2019
Date Made Active in Reports: 02/10/2020
Number of Days to Update: 96
Source: Environmental Protection Agency
Telephone: 202-566-0517
Last EDR Contact: 02/02/2024
Next Scheduled EDR Contact: 05/13/2024
Data Release Frequency: Varies

RADINFO: Radiation Information Database
The Radiation Information Database (RADINFO) contains information about facilities that are regulated by U.S. Environmental Protection Agency (EPA) regulations for radiation and radioactivity.

Date of Government Version: 07/01/2019
Date Data Arrived at EDR: 07/01/2019
Date Made Active in Reports: 09/23/2019
Number of Days to Update: 84
Source: Environmental Protection Agency
Telephone: 202-343-9775
Last EDR Contact: 12/19/2023
Next Scheduled EDR Contact: 04/08/2024
Data Release Frequency: Quarterly

HIST FTTS: FIFRA/TSCA Tracking System Administrative Case Listing
A complete administrative case listing from the FIFRA/TSCA Tracking System (FTTS) for all ten EPA regions. The information was obtained from the National Compliance Database (NCDB). NCDB supports the implementation of FIFRA (Federal Insecticide, Fungicide, and Rodenticide Act) and TSCA (Toxic Substances Control Act). Some EPA regions are now closing out records. Because of that, and the fact that some EPA regions are not providing EPA Headquarters with updated records, it was decided to create a HIST FTTS database. It included records that may not be included in the newer FTTS database updates. This database is no longer updated.

Date of Government Version: 10/19/2006
Date Data Arrived at EDR: 03/01/2007
Date Made Active in Reports: 04/10/2007
Number of Days to Update: 40
Source: Environmental Protection Agency
Telephone: 202-564-2501
Last EDR Contact: 12/17/2007
Next Scheduled EDR Contact: 03/17/2008
Data Release Frequency: No Update Planned

HIST FTTS INSP: FIFRA/TSCA Tracking System Inspection & Enforcement Case Listing
A complete inspection and enforcement case listing from the FIFRA/TSCA Tracking System (FTTS) for all ten EPA regions. The information was obtained from the National Compliance Database (NCDB). NCDB supports the implementation of FIFRA (Federal Insecticide, Fungicide, and Rodenticide Act) and TSCA (Toxic Substances Control Act). Some EPA regions are now closing out records. Because of that, and the fact that some EPA regions are not providing EPA Headquarters with updated records, it was decided to create a HIST FTTS database. It included records that may not be included in the newer FTTS database updates. This database is no longer updated.

Date of Government Version: 10/19/2006
Date Data Arrived at EDR: 03/01/2007
Date Made Active in Reports: 04/10/2007
Number of Days to Update: 40

Source: Environmental Protection Agency
Telephone: 202-564-2501
Last EDR Contact: 12/17/2008
Next Scheduled EDR Contact: 03/17/2008
Data Release Frequency: No Update Planned

DOT OPS: Incident and Accident Data

Department of Transporation, Office of Pipeline Safety Incident and Accident data.

Date of Government Version: 01/02/2020
Date Data Arrived at EDR: 01/28/2020
Date Made Active in Reports: 04/17/2020
Number of Days to Update: 80

Source: Department of Transporation, Office of Pipeline Safety
Telephone: 202-366-4595
Last EDR Contact: 01/05/2024
Next Scheduled EDR Contact: 05/06/2024
Data Release Frequency: Quarterly

CONSENT: Superfund (CERCLA) Consent Decrees

Major legal settlements that establish responsibility and standards for cleanup at NPL (Superfund) sites. Released periodically by United States District Courts after settlement by parties to litigation matters.

Date of Government Version: 12/31/2023
Date Data Arrived at EDR: 01/11/2024
Date Made Active in Reports: 01/16/2024
Number of Days to Update: 5

Source: Department of Justice, Consent Decree Library
Telephone: Varies
Last EDR Contact: 01/03/2024
Next Scheduled EDR Contact: 04/15/2024
Data Release Frequency: Varies

BRS: Biennial Reporting System

The Biennial Reporting System is a national system administered by the EPA that collects data on the generation and management of hazardous waste. BRS captures detailed data from two groups: Large Quantity Generators (LQG) and Treatment, Storage, and Disposal Facilities.

Date of Government Version: 12/31/2021
Date Data Arrived at EDR: 03/09/2023
Date Made Active in Reports: 03/20/2023
Number of Days to Update: 11

Source: EPA/NTIS
Telephone: 800-424-9346
Last EDR Contact: 12/06/2023
Next Scheduled EDR Contact: 04/01/2024
Data Release Frequency: Biennially

INDIAN RESERV: Indian Reservations

This map layer portrays Indian administered lands of the United States that have any area equal to or greater than 640 acres.

Date of Government Version: 12/31/2014
Date Data Arrived at EDR: 07/14/2015
Date Made Active in Reports: 01/10/2017
Number of Days to Update: 546

Source: USGS
Telephone: 202-208-3710
Last EDR Contact: 01/02/2024
Next Scheduled EDR Contact: 04/15/2024
Data Release Frequency: Semi-Annually

FUSRAP: Formerly Utilized Sites Remedial Action Program

DOE established the Formerly Utilized Sites Remedial Action Program (FUSRAP) in 1974 to remediate sites where radioactive contamination remained from Manhattan Project and early U.S. Atomic Energy Commission (AEC) operations.

Date of Government Version: 03/03/2023
Date Data Arrived at EDR: 03/03/2023
Date Made Active in Reports: 06/09/2023
Number of Days to Update: 98

Source: Department of Energy
Telephone: 202-586-3559
Last EDR Contact: 01/29/2024
Next Scheduled EDR Contact: 05/13/2024
Data Release Frequency: Varies

UMTRA: Uranium Mill Tailings Sites

Uranium ore was mined by private companies for federal government use in national defense programs. When the mills shut down, large piles of the sand-like material (mill tailings) remain after uranium has been extracted from the ore. Levels of human exposure to radioactive materials from the piles are low; however, in some cases tailings were used as construction materials before the potential health hazards of the tailings were recognized.

Date of Government Version: 08/30/2019
Date Data Arrived at EDR: 11/15/2019
Date Made Active in Reports: 01/28/2020
Number of Days to Update: 74

Source: Department of Energy
Telephone: 505-845-0011
Last EDR Contact: 02/15/2024
Next Scheduled EDR Contact: 05/27/2024
Data Release Frequency: Varies

LEAD SMELTER 1: Lead Smelter Sites

A listing of former lead smelter site locations.

Date of Government Version: 12/26/2024
Date Data Arrived at EDR: 01/02/2024
Date Made Active in Reports: 01/24/2024
Number of Days to Update: 22

Source: Environmental Protection Agency
Telephone: 703-603-8787
Last EDR Contact: 02/01/2024
Next Scheduled EDR Contact: 04/08/2024
Data Release Frequency: Varies

LEAD SMELTER 2: Lead Smelter Sites

A list of several hundred sites in the U.S. where secondary lead smelting was done from 1931and 1964. These sites may pose a threat to public health through ingestion or inhalation of contaminated soil or dust

Date of Government Version: 04/05/2001
Date Data Arrived at EDR: 10/27/2010
Date Made Active in Reports: 12/02/2010
Number of Days to Update: 36

Source: American Journal of Public Health
Telephone: 703-305-6451
Last EDR Contact: 12/02/2009
Next Scheduled EDR Contact: N/A
Data Release Frequency: No Update Planned

US AIRS (AFS): Aerometric Information Retrieval System Facility Subsystem (AFS)

The database is a sub-system of Aerometric Information Retrieval System (AIRS). AFS contains compliance data on air pollution point sources regulated by the U.S. EPA and/or state and local air regulatory agencies. This information comes from source reports by various stationary sources of air pollution, such as electric power plants, steel mills, factories, and universities, and provides information about the air pollutants they produce. Action, air program, air program pollutant, and general level plant data. It is used to track emissions and compliance data from industrial plants.

Date of Government Version: 10/12/2016
Date Data Arrived at EDR: 10/26/2016
Date Made Active in Reports: 02/03/2017
Number of Days to Update: 100

Source: EPA
Telephone: 202-564-2496
Last EDR Contact: 09/26/2017
Next Scheduled EDR Contact: 01/08/2018
Data Release Frequency: Annually

US AIRS MINOR: Air Facility System Data

A listing of minor source facilities.

Date of Government Version: 10/12/2016
Date Data Arrived at EDR: 10/26/2016
Date Made Active in Reports: 02/03/2017
Number of Days to Update: 100

Source: EPA
Telephone: 202-564-2496
Last EDR Contact: 09/26/2017
Next Scheduled EDR Contact: 01/08/2018
Data Release Frequency: Annually

MINES VIOLATIONS: MSHA Violation Assessment Data

Mines violation and assessment information. Department of Labor, Mine Safety & Health Administration.

Date of Government Version: 01/02/2024
Date Data Arrived at EDR: 01/03/2024
Date Made Active in Reports: 01/04/2024
Number of Days to Update: 1

Source: DOL, Mine Safety & Health Admi
Telephone: 202-693-9424
Last EDR Contact: 01/03/2024
Next Scheduled EDR Contact: 05/20/2024
Data Release Frequency: Quarterly

US MINES: Mines Master Index File

Contains all mine identification numbers issued for mines active or opened since 1971. The data also includes violation information.

Date of Government Version: 11/01/2023
Date Data Arrived at EDR: 11/17/2023
Date Made Active in Reports: 02/13/2024
Number of Days to Update: 88

Source: Department of Labor, Mine Safety and Health Administration
Telephone: 303-231-5959
Last EDR Contact: 11/17/2023
Next Scheduled EDR Contact: 03/04/2024
Data Release Frequency: Semi-Annually

US MINES 2: Ferrous and Nonferrous Metal Mines Database Listing

This map layer includes ferrous (ferrous metal mines are facilities that extract ferrous metals, such as iron ore or molybdenum) and nonferrous (Nonferrous metal mines are facilities that extract nonferrous metals, such as gold, silver, copper, zinc, and lead) metal mines in the United States.

Date of Government Version: 01/07/2022
Date Data Arrived at EDR: 02/24/2023
Date Made Active in Reports: 05/17/2023
Number of Days to Update: 82

Source: USGS
Telephone: 703-648-7709
Last EDR Contact: 11/20/2023
Next Scheduled EDR Contact: 03/04/2024
Data Release Frequency: Varies

US MINES 3: Active Mines & Mineral Plants Database Listing

Active Mines and Mineral Processing Plant operations for commodities monitored by the Minerals Information Team of the USGS.

Date of Government Version: 04/14/2011
Date Data Arrived at EDR: 06/08/2011
Date Made Active in Reports: 09/13/2011
Number of Days to Update: 97

Source: USGS
Telephone: 703-648-7709
Last EDR Contact: 11/20/2023
Next Scheduled EDR Contact: 03/04/2024
Data Release Frequency: Varies

MINES MRDS: Mineral Resources Data System

Mineral Resources Data System

Date of Government Version: 08/23/2022
Date Data Arrived at EDR: 11/22/2022
Date Made Active in Reports: 02/28/2023
Number of Days to Update: 98

Source: USGS
Telephone: 703-648-6533
Last EDR Contact: 11/20/2023
Next Scheduled EDR Contact: 03/04/2024
Data Release Frequency: Varies

ABANDONED MINES: Abandoned Mines

An inventory of land and water impacted by past mining (primarily coal mining) is maintained by OSMRE to provide information needed to implement the Surface Mining Control and Reclamation Act of 1977 (SMCRA). The inventory contains information on the location, type, and extent of AML impacts, as well as, information on the cost associated with the reclamation of those problems. The inventory is based upon field surveys by State, Tribal, and OSMRE program officials. It is dynamic to the extent that it is modified as new problems are identified and existing problems are reclaimed.

Date of Government Version: 11/28/2023
Date Data Arrived at EDR: 11/29/2023
Date Made Active in Reports: 12/11/2023
Number of Days to Update: 12

Source: Department of Interior
Telephone: 202-208-2609
Last EDR Contact: 11/28/2023
Next Scheduled EDR Contact: 03/18/2024
Data Release Frequency: Quarterly

FINDS: Facility Index System/Facility Registry System

Facility Index System. FINDS contains both facility information and 'pointers' to other sources that contain more detail. EDR includes the following FINDS databases in this report: PCS (Permit Compliance System), AIRS (Aerometric Information Retrieval System), DOCKET (Enforcement Docket used to manage and track information on civil judicial enforcement cases for all environmental statutes), FURS (Federal Underground Injection Control), C-DOCKET (Criminal Docket System used to track criminal enforcement actions for all environmental statutes), FFIS (Federal Facilities Information System), STATE (State Environmental Laws and Statutes), and PADS (PCB Activity Data System).

Date of Government Version: 11/03/2023
Date Data Arrived at EDR: 11/08/2023
Date Made Active in Reports: 11/20/2023
Number of Days to Update: 12

Source: EPA
Telephone: (206) 553-1200
Last EDR Contact: 11/08/2023
Next Scheduled EDR Contact: 03/11/2024
Data Release Frequency: Quarterly

UXO: Unexploded Ordnance Sites
A listing of unexploded ordnance site locations

Date of Government Version: 09/06/2023
Date Data Arrived at EDR: 09/13/2023
Date Made Active in Reports: 12/11/2023
Number of Days to Update: 89

Source: Department of Defense
Telephone: 703-704-1564
Last EDR Contact: 01/05/2024
Next Scheduled EDR Contact: 04/22/2024
Data Release Frequency: Varies

ECHO: Enforcement & Compliance History Information
ECHO provides integrated compliance and enforcement information for about 800,000 regulated facilities nationwide.

Date of Government Version: 09/23/2023
Date Data Arrived at EDR: 10/03/2023
Date Made Active in Reports: 01/04/2024
Number of Days to Update: 93

Source: Environmental Protection Agency
Telephone: 202-564-2280
Last EDR Contact: 12/28/2023
Next Scheduled EDR Contact: 04/15/2024
Data Release Frequency: Quarterly

DOCKET HWC: Hazardous Waste Compliance Docket Listing
A complete list of the Federal Agency Hazardous Waste Compliance Docket Facilities.

Date of Government Version: 05/06/2021
Date Data Arrived at EDR: 05/21/2021
Date Made Active in Reports: 08/11/2021
Number of Days to Update: 82

Source: Environmental Protection Agency
Telephone: 202-564-0527
Last EDR Contact: 11/15/2023
Next Scheduled EDR Contact: 03/04/2024
Data Release Frequency: Varies

FUELS PROGRAM: EPA Fuels Program Registered Listing
This listing includes facilities that are registered under the Part 80 (Code of Federal Regulations) EPA Fuels Programs. All companies now are required to submit new and updated registrations.

Date of Government Version: 11/10/2023
Date Data Arrived at EDR: 11/10/2023
Date Made Active in Reports: 02/07/2024
Number of Days to Update: 89

Source: EPA
Telephone: 800-385-6164
Last EDR Contact: 02/13/2024
Next Scheduled EDR Contact: 05/27/2024
Data Release Frequency: Quarterly

PFAS NPL: Superfund Sites with PFAS Detections Information
EPA's Office of Land and Emergency Management and EPA Regional Offices maintain data describing what is known about site investigations, contamination, and remedial actions under the Comprehensive Environmental Response, Compensation, and Liability Act (CERCLA) where PFAS is present in the environment.

Date of Government Version: 09/23/2023
Date Data Arrived at EDR: 10/03/2023
Date Made Active in Reports: 12/21/2023
Number of Days to Update: 79

Source: Environmental Protection Agency
Telephone: 703-603-8895
Last EDR Contact: 12/28/2023
Next Scheduled EDR Contact: 04/15/2024
Data Release Frequency: Varies

PFAS FEDERAL SITES: Federal Sites PFAS Information
Several federal entities, such as the federal Superfund program, Department of Defense, National Aeronautics and Space Administration, Department of Transportation, and Department of Energy provided information for sites with known or suspected detections at federal facilities.

Date of Government Version: 09/23/2023
Date Data Arrived at EDR: 10/03/2023
Date Made Active in Reports: 12/21/2023
Number of Days to Update: 79

Source: Environmental Protection Agency
Telephone: 202-272-0167
Last EDR Contact: 12/28/2023
Next Scheduled EDR Contact: 04/15/2024
Data Release Frequency: Varies

PFAS TRIS: List of PFAS Added to the TRI

Section 7321 of the National Defense Authorization Act for Fiscal Year 2020 (NDAA) immediately added certain per- and polyfluoroalkyl substances (PFAS) to the list of chemicals covered by the Toxics Release Inventory (TRI) under Section 313 of the Emergency Planning and Community Right-to-Know Act (EPCRA) and provided a framework for additional PFAS to be added to TRI on an annual basis.

Date of Government Version: 12/28/2023
Date Data Arrived at EDR: 12/28/2023
Date Made Active in Reports: 01/04/2024
Number of Days to Update: 7

Source: Environmental Protection Agency
Telephone: 202-566-0250
Last EDR Contact: 12/28/2023
Next Scheduled EDR Contact: 04/15/2024
Data Release Frequency: Varies

PFAS TSCA: PFAS Manufacture and Imports Information

EPA issued the Chemical Data Reporting (CDR) Rule under the Toxic Substances Control Act (TSCA) and requires chemical manufacturers and facilities that manufacture or import chemical substances to report data to EPA. EPA publishes non-confidential business information (non-CBI) and includes descriptive information about each site, corporate parent, production volume, other manufacturing information, and processing and use information.

Date of Government Version: 12/28/2023
Date Data Arrived at EDR: 12/28/2023
Date Made Active in Reports: 01/04/2024
Number of Days to Update: 7

Source: Environmental Protection Agency
Telephone: 202-272-0167
Last EDR Contact: 12/28/2023
Next Scheduled EDR Contact: 04/15/2024
Data Release Frequency: Varies

PFAS RCRA MANIFEST: PFAS Transfers Identified In the RCRA Database Listing

To work around the lack of PFAS waste codes in the RCRA database, EPA developed the PFAS Transfers dataset by mining e-Manifest records containing at least one of these common PFAS keywords: PFAS, PFOA, PFOS, PERFL, AFFF, GENX, GEN-X (plus the VT waste codes). These keywords were searched for in the following text fields: Manifest handling instructions (MANIFEST_HANDLING_INSTR), Non-hazardous waste description (NON_HAZ_WASTE_DESCRIPTION), DOT printed information (DOT_PRINTED_INFORMATION), Waste line handling instructions (WASTE_LINE_HANDLING_INSTR), Waste residue comments (WASTE_RESIDUE_COMMENTS).

Date of Government Version: 12/28/2023
Date Data Arrived at EDR: 12/28/2023
Date Made Active in Reports: 01/04/2024
Number of Days to Update: 7

Source: Environmental Protection Agency
Telephone: 202-272-0167
Last EDR Contact: 12/28/2023
Next Scheduled EDR Contact: 04/15/2024
Data Release Frequency: Varies

PFAS ATSDR: PFAS Contamination Site Location Listing

PFAS contamination site locations from the Department of Health & Human Services, Center for Disease Control & Prevention. ATSDR is involved at a number of PFAS-related sites, either directly or through assisting state and federal partners. As of now, most sites are related to drinking water contamination connected with PFAS production facilities or fire training areas where aqueous film-forming firefighting foam (AFFF) was regularly used.

Date of Government Version: 06/24/2020
Date Data Arrived at EDR: 03/17/2021
Date Made Active in Reports: 11/08/2022
Number of Days to Update: 601

Source: Department of Health & Human Services
Telephone: 202-741-5770
Last EDR Contact: 01/22/2024
Next Scheduled EDR Contact: 05/06/2024
Data Release Frequency: Varies

PFAS WQP: Ambient Environmental Sampling for PFAS

The Water Quality Portal (WQP) is a part of a modernized repository storing ambient sampling data for all environmental media and tissue samples. A wide range of federal, state, tribal and local governments, academic and non-governmental organizations and individuals submit project details and sampling results to this public repository. The information is commonly used for research and assessments of environmental quality.

Date of Government Version: 09/23/2023
Date Data Arrived at EDR: 10/03/2023
Date Made Active in Reports: 10/10/2023
Number of Days to Update: 7

Source: Environmental Protection Agency
Telephone: 202-272-0167
Last EDR Contact: 12/28/2023
Next Scheduled EDR Contact: 04/15/2024
Data Release Frequency: Varies

PFAS NPDES: Clean Water Act Discharge Monitoring Information

Any discharger of pollutants to waters of the United States from a point source must have a National Pollutant Discharge Elimination System (NPDES) permit. The process for obtaining limits involves the regulated entity (permittee) disclosing releases in a NPDES permit application and the permitting authority (typically the state but sometimes EPA) deciding whether to require monitoring or monitoring with limits. Caveats and Limitations: Less than half of states have required PFAS monitoring for at least one of their permittees and fewer states have established PFAS effluent limits for permittees. New rulemakings have been initiated that may increase the number of facilities monitoring for PFAS in the future.

Date of Government Version: 09/23/2023
Date Data Arrived at EDR: 10/03/2023
Date Made Active in Reports: 01/04/2024
Number of Days to Update: 93

Source: Environmental Protection Agency
Telephone: 202-272-0167
Last EDR Contact: 12/28/2023
Next Scheduled EDR Contact: 04/15/2024
Data Release Frequency: Varies

PFAS ECHO: Facilities in Industries that May Be Handling PFAS Listing

Regulators and the public have expressed interest in knowing which regulated entities may be using PFAS. EPA has developed a dataset from various sources that show which industries may be handling PFAS. Approximately 120,000 facilities subject to federal environmental programs have operated or currently operate in industry sectors with processes that may involve handling and/or release of PFAS.

Date of Government Version: 09/23/2023
Date Data Arrived at EDR: 10/03/2023
Date Made Active in Reports: 12/21/2023
Number of Days to Update: 79

Source: Environmental Protection Agency
Telephone: 202-272-0167
Last EDR Contact: 12/28/2023
Next Scheduled EDR Contact: 04/15/2024
Data Release Frequency: Varies

PFAS ECHO FIRE TRAINING: Facilities in Industries that May Be Handling PFAS Listing

A list of fire training sites was added to the Industry Sectors dataset using a keyword search on the permitted facilitys name to identify sites where fire-fighting foam may have been used in training exercises. Additionally, you may view an example spreadsheet of the subset of fire training facility data, as well as the keywords used in selecting or deselecting a facility for the subset. as well as the keywords used in selecting or deselecting a facility for the subset. These keywords were tested to maximize accuracy in selecting facilities that may use fire-fighting foam in training exercises, however, due to the lack of a required reporting field in the data systems for designating fire training sites, this methodology may not identify all fire training sites or may potentially misidentify them.

Date of Government Version: 09/23/2023
Date Data Arrived at EDR: 10/03/2023
Date Made Active in Reports: 12/21/2023
Number of Days to Update: 79

Source: Environmental Protection Agency
Telephone: 202-272-0167
Last EDR Contact: 12/28/2023
Next Scheduled EDR Contact: 04/15/2024
Data Release Frequency: Varies

PFAS PART 139 AIRPORT: All Certified Part 139 Airports PFAS Information Listing

Since July 1, 2006, all certified part 139 airports are required to have fire-fighting foam onsite that meet military specifications (MIL-F-24385) (14 CFR 139.317). To date, these military specification fire-fighting foams are fluorinated and have been historically used for training and extinguishing. The 2018 FAA Reauthorization Act has a provision stating that no later than October 2021, FAA shall not require the use of fluorinated AFFF. This provision does not prohibit the use of fluorinated AFFF at Part 139 civilian airports; it only prohibits FAA from mandating its use. The Federal Aviation Administration?s document AC 150/5210-6D - Aircraft Fire Extinguishing Agents provides guidance on Aircraft Fire Extinguishing Agents, which includes Aqueous Film Forming Foam (AFFF).

Date of Government Version: 09/23/2023
Date Data Arrived at EDR: 10/03/2023
Date Made Active in Reports: 12/21/2023
Number of Days to Update: 79

Source: Environmental Protection Agency
Telephone: 202-272-0167
Last EDR Contact: 12/28/2023
Next Scheduled EDR Contact: 04/15/2024
Data Release Frequency: Varies

AQUEOUS FOAM NRC: Aqueous Foam Related Incidents Listing

The National Response Center (NRC) serves as an emergency call center that fields initial reports for pollution and railroad incidents and forwards that information to appropriate federal/state agencies for response. The spreadsheets posted to the NRC website contain initial incident data that has not been validated or investigated by a federal/state response agency. Response center calls from 1990 to the most recent complete calendar year where there was indication of Aqueous Film Forming Foam (AFFF) usage are included in this dataset. NRC calls may reference AFFF usage in the ?Material Involved? or ?Incident Description? fields.

Date of Government Version: 09/23/2023
Date Data Arrived at EDR: 10/03/2023
Date Made Active in Reports: 12/21/2023
Number of Days to Update: 79

Source: Environmental Protection Agency
Telephone: 202-267-2675
Last EDR Contact: 12/28/2023
Next Scheduled EDR Contact: 04/15/2024
Data Release Frequency: Varies

PCS: Permit Compliance System

PCS is a computerized management information system that contains data on National Pollutant Discharge Elimination System (NPDES) permit holding facilities. PCS tracks the permit, compliance, and enforcement status of NPDES facilities.

Date of Government Version: 12/16/2016
Date Data Arrived at EDR: 01/06/2017
Date Made Active in Reports: 03/10/2017
Number of Days to Update: 63

Source: EPA, Office of Water
Telephone: 202-564-2496
Last EDR Contact: 12/27/2023
Next Scheduled EDR Contact: 04/15/2024
Data Release Frequency: No Update Planned

PCS ENF: Enforcement data

No description is available for this data

Date of Government Version: 12/31/2014
Date Data Arrived at EDR: 02/05/2015
Date Made Active in Reports: 03/06/2015
Number of Days to Update: 29

Source: EPA
Telephone: 202-564-2497
Last EDR Contact: 12/27/2023
Next Scheduled EDR Contact: 04/15/2024
Data Release Frequency: Varies

BIOSOLIDS: ICIS-NPDES Biosolids Facility Data

The data reflects compliance information about facilities in the biosolids program.

Date of Government Version: 12/31/2023
Date Data Arrived at EDR: 01/03/2024
Date Made Active in Reports: 01/16/2024
Number of Days to Update: 13

Source: Environmental Protection Agency
Telephone: 202-564-4700
Last EDR Contact: 01/03/2024
Next Scheduled EDR Contact: 04/29/2024
Data Release Frequency: Varies

PFAS: PFAS Site Contamination Listing

Site locations where pfas contamination has been detected.

Date of Government Version: 10/20/2023
Date Data Arrived at EDR: 01/11/2024
Date Made Active in Reports: 01/22/2024
Number of Days to Update: 11

Source: Department of Environmental Quality
Telephone: 503-229-6783
Last EDR Contact: 01/05/2024
Next Scheduled EDR Contact: 04/22/2024
Data Release Frequency: Varies

AQUEOUS FOAM: AFFF Contamination Site Listing

Site locations with aqueous film-forming foam use and environmental impact.

Date of Government Version: 07/19/2023
Date Data Arrived at EDR: 07/20/2023
Date Made Active in Reports: 10/13/2023
Number of Days to Update: 85

Source: Department of Environmental Quality
Telephone: 503-229-6783
Last EDR Contact: 01/05/2024
Next Scheduled EDR Contact: 04/22/2024
Data Release Frequency: Varies

GOVERNMENT RECORDS SEARCHED / DATA CURRENCY TRACKING

AIRS: Oregon Title V Facility Listing
A listing of Title V facility source and emissions information.

Date of Government Version: 09/25/2023
Date Data Arrived at EDR: 09/27/2023
Date Made Active in Reports: 12/18/2023
Number of Days to Update: 82

Source: Department of Environmental Quality
Telephone: 503-229-6459
Last EDR Contact: 12/19/2023
Next Scheduled EDR Contact: 04/08/2024
Data Release Frequency: Annually

COAL ASH: Coal Ash Disposal Sites Listing
A listing of coal ash disposal sites.

Date of Government Version: 12/31/2022
Date Data Arrived at EDR: 03/15/2023
Date Made Active in Reports: 06/01/2023
Number of Days to Update: 78

Source: Department of Environmental Quality
Telephone: 541-298-7255
Last EDR Contact: 11/21/2023
Next Scheduled EDR Contact: 03/11/2024
Data Release Frequency: Varies

DRYCLEANERS: Drycleaning Facilities
A listing of registered drycleaning facilities in Oregon.

Date of Government Version: 10/19/2023
Date Data Arrived at EDR: 10/25/2023
Date Made Active in Reports: 01/19/2024
Number of Days to Update: 86

Source: Department of Environmental Quality
Telephone: 503-229-6783
Last EDR Contact: 01/22/2024
Next Scheduled EDR Contact: 05/06/2024
Data Release Frequency: Annually

ENF: Enforcement Action Listing
Enforcement actions

Date of Government Version: 12/19/2023
Date Data Arrived at EDR: 12/19/2023
Date Made Active in Reports: 01/29/2024
Number of Days to Update: 41

Source: Department of Environmental Quality
Telephone: 503-229-5696
Last EDR Contact: 12/19/2023
Next Scheduled EDR Contact: 03/25/2024
Data Release Frequency: Quarterly

Financial Assurance 1: Financial Assurance Information Listing
Financial assurance information for hazardous waste facilities.

Date of Government Version: 09/21/2022
Date Data Arrived at EDR: 11/29/2022
Date Made Active in Reports: 12/05/2022
Number of Days to Update: 6

Source: Department of Environmental Quality
Telephone: 541-633-2011
Last EDR Contact: 11/21/2023
Next Scheduled EDR Contact: 03/11/2024
Data Release Frequency: Semi-Annually

Financial Assurance 2: Financial Assurance Information Listing
Financial assurance information for solid waste facilities. Financial assurance is intended to ensure that resources are available to pay for the cost of closure, post-closure care, and corrective measures if the owner or operator of a regulated facility is unable or unwilling to pay.

Date of Government Version: 08/28/2023
Date Data Arrived at EDR: 08/30/2023
Date Made Active in Reports: 11/14/2023
Number of Days to Update: 76

Source: Department of Environmental Quality
Telephone: 503-229-5521
Last EDR Contact: 02/12/2024
Next Scheduled EDR Contact: 05/27/2024
Data Release Frequency: Semi-Annually

HSIS: Hazardous Substance Information Survey
Companies in Oregon submitting the Hazardous Substance Information Survey and either reporting or not reporting hazardous substances.

Date of Government Version: 10/23/2023
Date Data Arrived at EDR: 10/25/2023
Date Made Active in Reports: 01/22/2024
Number of Days to Update: 89

Source: State Fire Marshal's Office
Telephone: 503-373-1540
Last EDR Contact: 01/24/2024
Next Scheduled EDR Contact: 05/06/2024
Data Release Frequency: Semi-Annually

OR MANIFEST: Manifest Information
Hazardous waste manifest information.

Date of Government Version: 12/31/2020
Date Data Arrived at EDR: 07/28/2021
Date Made Active in Reports: 10/21/2021
Number of Days to Update: 85

Source: Department of Environmental Quality
Telephone: N/A
Last EDR Contact: 01/29/2023
Next Scheduled EDR Contact: 05/13/2024
Data Release Frequency: Annually

NPDES: Wastewater Permits Database
A listing of permitted wastewater facilities.

Date of Government Version: 10/24/2023
Date Data Arrived at EDR: 10/25/2023
Date Made Active in Reports: 01/22/2024
Number of Days to Update: 89

Source: Department of Environmental Quality
Telephone: 503-229-5657
Last EDR Contact: 01/29/2024
Next Scheduled EDR Contact: 05/13/2024
Data Release Frequency: Varies

UIC: Underground Injection Control Program Database
DEQ's Underground Injection Control Program is authorized by the Environmental Protection Agency (EPA) to regulate all underground injection in Oregon to protect groundwater resources.

Date of Government Version: 09/25/2023
Date Data Arrived at EDR: 09/28/2023
Date Made Active in Reports: 10/16/2023
Number of Days to Update: 18

Source: Department of Environmental Quality
Telephone: 503-229-5945
Last EDR Contact: 12/12/2023
Next Scheduled EDR Contact: 04/01/2024
Data Release Frequency: Quarterly

LUST HOT: Heating Oil Tank Clean-up Sites Listing
Identify sites where a leak has been reported or cleaned up.

Date of Government Version: 11/06/2023
Date Data Arrived at EDR: 11/08/2023
Date Made Active in Reports: 02/06/2024
Number of Days to Update: 90

Source: Department of Environmental Quality
Telephone: 503-229-5696
Last EDR Contact: 02/07/2024
Next Scheduled EDR Contact: 05/20/2024
Data Release Frequency: Quarterly

TANK HOT DECOM: Heating Oil Tank Clean Decommissioning Sites Listing
This list includes properties with former heating oil tanks that have a registered certificate of voluntary decommissioning filed with DEQ. Tanks on this list were closed following DEQ rules and a leak was not detected.

Date of Government Version: 11/10/2022
Date Data Arrived at EDR: 08/09/2023
Date Made Active in Reports: 12/06/2023
Number of Days to Update: 119

Source: Department of Environmental Quality
Telephone: 503-229-6170
Last EDR Contact: 02/09/2024
Next Scheduled EDR Contact: 05/20/2024
Data Release Frequency: Varies

UST FINDER RELEASE: UST Finder Releases Database
US EPA's UST Finder data is a national composite of leaking underground storage tanks. This data contains information about, and locations of, leaking underground storage tanks. Data was collected from state sources and standardized into a national profile by EPA's Office of Underground Storage Tanks, Office of Research and Development, and the Association of State and Territorial Solid Waste Management Officials.

Date of Government Version: 06/08/2023
Date Data Arrived at EDR: 10/31/2023
Date Made Active in Reports: 01/18/2024
Number of Days to Update: 79

Source: Environmental Protecton Agency
Telephone: 202-564-0394
Last EDR Contact: 02/09/2024
Next Scheduled EDR Contact: 05/20/2024
Data Release Frequency: Semi-Annually

UST FINDER: UST Finder Database

EPA developed UST Finder, a web map application containing a comprehensive, state-sourced national map of underground storage tank (UST) and leaking UST (LUST) data. It provides the attributes and locations of active and closed USTs, UST facilities, and LUST sites from states and from Tribal lands and US territories . UST Finder contains information about proximity of UST facilities and LUST sites to: surface and groundwater public drinking water protection areas; estimated number of private domestic wells and number of people living nearby; and flooding and wildfires.

Date of Government Version: 06/08/2023
Date Data Arrived at EDR: 10/04/2023
Date Made Active in Reports: 01/18/2024
Number of Days to Update: 106

Source: Environmental Protection Agency
Telephone: 202-564-0394
Last EDR Contact: 02/09/2024
Next Scheduled EDR Contact: 05/20/2024
Data Release Frequency: Varies

EDR HIGH RISK HISTORICAL RECORDS

EDR Exclusive Records

EDR MGP: EDR Proprietary Manufactured Gas Plants

The EDR Proprietary Manufactured Gas Plant Database includes records of coal gas plants (manufactured gas plants) compiled by EDR's researchers. Manufactured gas sites were used in the United States from the 1800's to 1950's to produce a gas that could be distributed and used as fuel. These plants used whale oil, rosin, coal, or a mixture of coal, oil, and water that also produced a significant amount of waste. Many of the byproducts of the gas production, such as coal tar (oily waste containing volatile and non-volatile chemicals), sludges, oils and other compounds are potentially hazardous to human health and the environment. The byproduct from this process was frequently disposed of directly at the plant site and can remain or spread slowly, serving as a continuous source of soil and groundwater contamination.

Date of Government Version: N/A
Date Data Arrived at EDR: N/A
Date Made Active in Reports: N/A
Number of Days to Update: N/A

Source: EDR, Inc.
Telephone: N/A
Last EDR Contact: N/A
Next Scheduled EDR Contact: N/A
Data Release Frequency: No Update Planned

EDR Hist Auto: EDR Exclusive Historical Auto Stations

EDR has searched selected national collections of business directories and has collected listings of potential gas station/filling station/service station sites that were available to EDR researchers. EDR's review was limited to those categories of sources that might, in EDR's opinion, include gas station/filling station/service station establishments. The categories reviewed included, but were not limited to gas, gas station, gasoline station, filling station, auto, automobile repair, auto service station, service station, etc. This database falls within a category of information EDR classifies as "High Risk Historical Records", or HRHR. EDR's HRHR effort presents unique and sometimes proprietary data about past sites and operations that typically create environmental concerns, but may not show up in current government records searches.

Date of Government Version: N/A
Date Data Arrived at EDR: N/A
Date Made Active in Reports: N/A
Number of Days to Update: N/A

Source: EDR, Inc.
Telephone: N/A
Last EDR Contact: N/A
Next Scheduled EDR Contact: N/A
Data Release Frequency: Varies

EDR Hist Cleaner: EDR Exclusive Historical Cleaners

EDR has searched selected national collections of business directories and has collected listings of potential dry cleaner sites that were available to EDR researchers. EDR's review was limited to those categories of sources that might, in EDR's opinion, include dry cleaning establishments. The categories reviewed included, but were not limited to dry cleaners, cleaners, laundry, laundromat, cleaning/laundry, wash & dry etc. This database falls within a category of information EDR classifies as "High Risk Historical Records", or HRHR. EDR's HRHR effort presents unique and sometimes proprietary data about past sites and operations that typically create environmental concerns, but may not show up in current government records searches.

Date of Government Version: N/A
Date Data Arrived at EDR: N/A
Date Made Active in Reports: N/A
Number of Days to Update: N/A

Source: EDR, Inc.
Telephone: N/A
Last EDR Contact: N/A
Next Scheduled EDR Contact: N/A
Data Release Frequency: Varies

EDR RECOVERED GOVERNMENT ARCHIVES

Exclusive Recovered Govt. Archives

RGA HWS: Recovered Government Archive State Hazardous Waste Facilities List

The EDR Recovered Government Archive State Hazardous Waste database provides a list of SHWS incidents derived from historical databases and includes many records that no longer appear in current government lists. Compiled from Records formerly available from the Department of Environmental Quality in Oregon.

Date of Government Version: N/A
Date Data Arrived at EDR: 07/01/2013
Date Made Active in Reports: 01/03/2014
Number of Days to Update: 186

Source: Department of Environmental Quality
Telephone: N/A
Last EDR Contact: 06/01/2012
Next Scheduled EDR Contact: N/A
Data Release Frequency: Varies

RGA LF: Recovered Government Archive Solid Waste Facilities List

The EDR Recovered Government Archive Landfill database provides a list of landfills derived from historical databases and includes many records that no longer appear in current government lists. Compiled from Records formerly available from the Department of Environmental Quality in Oregon.

Date of Government Version: N/A
Date Data Arrived at EDR: 07/01/2013
Date Made Active in Reports: 01/13/2014
Number of Days to Update: 196

Source: Department of Environmental Quality
Telephone: N/A
Last EDR Contact: 06/01/2012
Next Scheduled EDR Contact: N/A
Data Release Frequency: Varies

RGA LUST: Recovered Government Archive Leaking Underground Storage Tank

The EDR Recovered Government Archive Leaking Underground Storage Tank database provides a list of LUST incidents derived from historical databases and includes many records that no longer appear in current government lists. Compiled from Records formerly available from the Department of Environmental Quality in Oregon.

Date of Government Version: N/A
Date Data Arrived at EDR: 07/01/2013
Date Made Active in Reports: 12/27/2013
Number of Days to Update: 179

Source: Department of Environmental Quality
Telephone: N/A
Last EDR Contact: 06/01/2012
Next Scheduled EDR Contact: N/A
Data Release Frequency: Varies

OTHER DATABASE(S)

Depending on the geographic area covered by this report, the data provided in these specialty databases may or may not be complete. For example, the existence of wetlands information data in a specific report does not mean that all wetlands in the area covered by the report are included. Moreover, the absence of any reported wetlands information does not necessarily mean that wetlands do not exist in the area covered by the report.

NY MANIFEST: Facility and Manifest Data

Manifest is a document that lists and tracks hazardous waste from the generator through transporters to a TSD facility.

Date of Government Version: 12/31/2019
Date Data Arrived at EDR: 11/30/2023
Date Made Active in Reports: 12/01/2023
Number of Days to Update: 1

Source: Department of Environmental Conservation
Telephone: 518-402-8651
Last EDR Contact: 01/26/2024
Next Scheduled EDR Contact: 05/06/2024
Data Release Frequency: Quarterly

WI MANIFEST: Manifest Information
Hazardous waste manifest information.

Date of Government Version: 05/31/2018
Date Data Arrived at EDR: 06/19/2019
Date Made Active in Reports: 09/03/2019
Number of Days to Update: 76

Source: Department of Natural Resources
Telephone: N/A
Last EDR Contact: 11/29/2023
Next Scheduled EDR Contact: 03/18/2024
Data Release Frequency: Annually

Oil/Gas Pipelines
Source: Endeavor Business Media
Petroleum Bundle (Crude Oil, Refined Products, Petrochemicals, Gas Liquids (LPG/NGL), and Specialty Gases (Miscellaneous)) N = Natural Gas Bundle (Natural Gas, Gas Liquids (LPG/NGL), and Specialty Gases (Miscellaneous)). This map includes information copyrighted by Endeavor Business Media. This information is provided on a best effort basis and Endeavor Business Media does not guarantee its accuracy nor warrant its fitness for any particular purpose. Such information has been reprinted with the permission of Endeavor Business Media.

Electric Power Transmission Line Data
Source: Endeavor Business Media
This map includes information copyrighted by Endeavor Business Media. This information is provided on a best effort basis and Endeavor Business Media does not guarantee its accuracy nor warrant its fitness for any particular purpose. Such information has been reprinted with the permission of Endeavor Business Media.

Sensitive Receptors: There are individuals deemed sensitive receptors due to their fragile immune systems and special sensitivity to environmental discharges. These sensitive receptors typically include the elderly, the sick, and children. While the location of all sensitive receptors cannot be determined, EDR indicates those buildings and facilities - schools, daycares, hospitals, medical centers, and nursing homes - where individuals who are sensitive receptors are likely to be located.

AHA Hospitals:
Source: American Hospital Association, Inc.
Telephone: 312-280-5991
The database includes a listing of hospitals based on the American Hospital Association's annual survey of hospitals.

Medical Centers: Provider of Services Listing
Source: Centers for Medicare & Medicaid Services
Telephone: 410-786-3000
A listing of hospitals with Medicare provider number, produced by Centers of Medicare & Medicaid Services, a federal agency within the U.S. Department of Health and Human Services.

Nursing Homes
Source: National Institutes of Health
Telephone: 301-594-6248
Information on Medicare and Medicaid certified nursing homes in the United States.

Public Schools
Source: National Center for Education Statistics
Telephone: 202-502-7300
The National Center for Education Statistics' primary database on elementary and secondary public education in the United States. It is a comprehensive, annual, national statistical database of all public elementary and secondary schools and school districts, which contains data that are comparable across all states.

Private Schools
Source: National Center for Education Statistics
Telephone: 202-502-7300
The National Center for Education Statistics' primary database on private school locations in the United States.

Daycare Centers: Child Care Listings
Source: Employment Department
Telephone: 503-947-1420

Flood Zone Data: This data was obtained from the Federal Emergency Management Agency (FEMA). It depicts 100-year and 500-year flood zones as defined by FEMA. It includes the National Flood Hazard Layer (NFHL) which incorporates Flood Insurance Rate Map (FIRM) data and Q3 data from FEMA in areas not covered by NFHL.
Source: FEMA
Telephone: 877-336-2627
Date of Government Version: 2003, 2015

GOVERNMENT RECORDS SEARCHED / DATA CURRENCY TRACKING

NWI: National Wetlands Inventory. This data, available in select counties across the country, was obtained by EDR in 2002, 2005, 2010 and 2015 from the U.S. Fish and Wildlife Service.

State Wetlands Data: Wetlands Inventory Data
Source: Oregon Geospatial Enterprise Office
Telephone: 503-378-2166

STREET AND ADDRESS INFORMATION

© 2015 TomTom North America, Inc. All rights reserved. This material is proprietary and the subject of copyright protection and other intellectual property rights owned by or licensed to Tele Atlas North America, Inc. The use of this material is subject to the terms of a license agreement. You will be held liable for any unauthorized copying or disclosure of this material.

ODOT Region 2 ADA Ramps - Corvallis and Philomath

ODOT Region 2 ADA Ramps - Corvallis and Philomath

Corvallis, OR 97333

Inquiry Number: 7568752.1

February 21, 2024

The EDR Aerial Photo Decade Package

6 Armstrong Road, 4th floor
Shelton, CT 06484
Toll Free: 800.352.0050
www.edrnet.com

Date EDR Searched Historical Sources:

Aerial Photography February 21, 2024

Target Property:

ODOT Region 2 ADA Ramps - Corvallis and Philomath

Corvallis, OR 97333

Year	***Scale***	***Details***	***Source***
1936	Aerial Photograph. Scale: 1"=1000'	Flight Year: 1936	USDA
1948	Aerial Photograph. Scale: 1"=1000'	Flight Year: 1948	USDA
1955	Aerial Photograph. Scale: 1"=1000'	Flight Year: 1955	USGS
1967	Aerial Photograph. Scale: 1"=1000'	Flight Year: 1967	USGS
1975	Aerial Photograph. Scale: 1"=1000'	Flight Year: 1975	USGS
1982	Aerial Photograph. Scale: 1"=1000'	Flight Year: 1982	USDA
1994	Aerial Photograph. Scale: 1"=1000'	Flight Year: 1994	USGS/DOQQ
2000-2001	Aerial Photograph. Scale: 1"=1000'	Flight Year: 2000-2001	USGS/DOQQ
2005	Aerial Photograph. Scale: 1"=1000'	Flight Year: 2005	USDA/NAIP
2009	Aerial Photograph. Scale: 1"=1000'	Flight Year: 2009	USGS/NAIP
2012	Aerial Photograph. Scale: 1"=1000'	Flight Year: 2012	USGS/NAIP
2016	Aerial Photograph. Scale: 1"=1000'	Flight Year: 2016	USGS/NAIP
2020	Aerial Photograph. Scale: 1"=1000'	Flight Year: 2020	USGS/NAIP

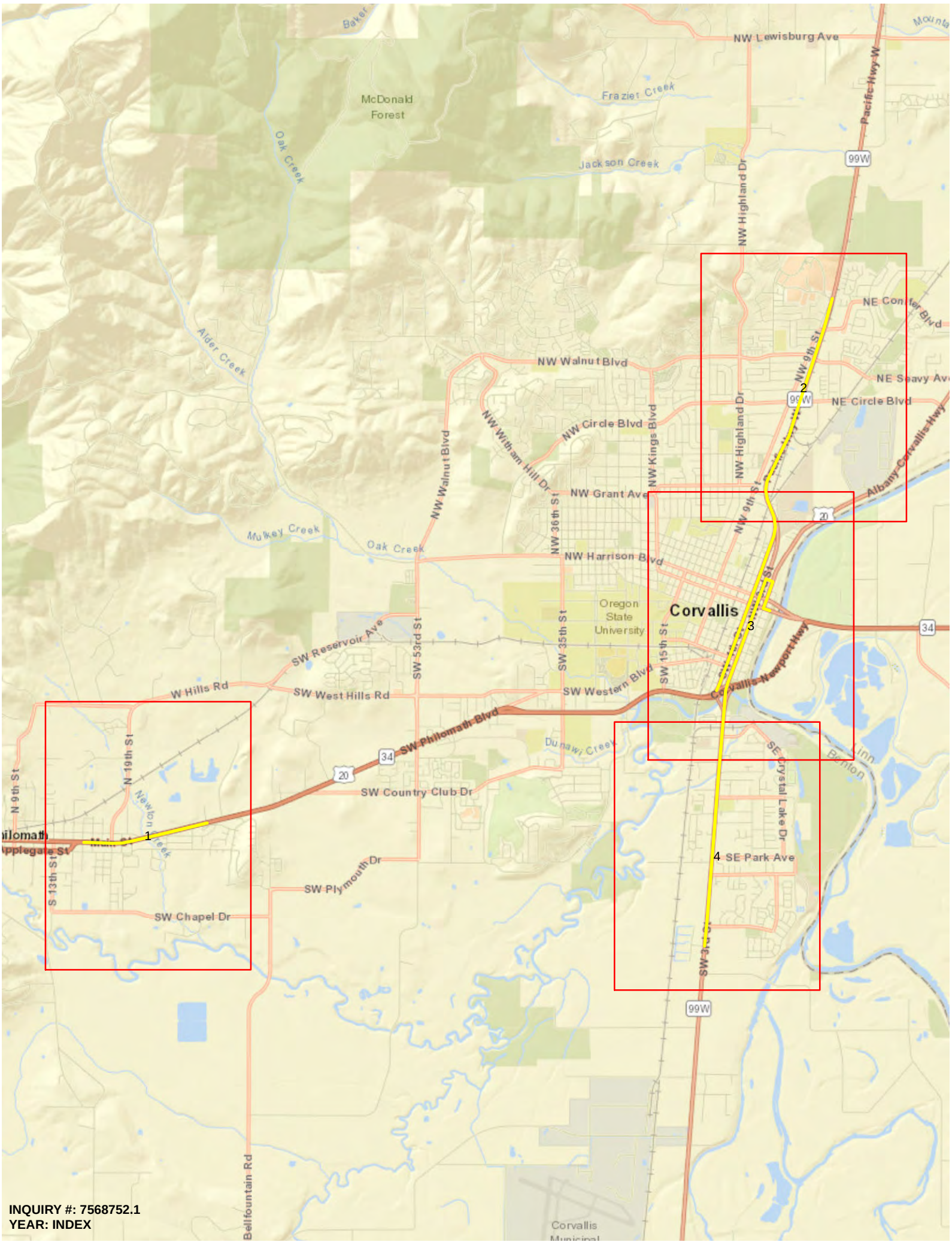

INQUIRY #: 7568752.1
YEAR: INDEX



INQUIRY #: 7568752.1
YEAR: 1936
SCALE: 1"=1000'



INQUIRY #: 7568752.1
YEAR: 1936
SCALE: 1"=1000'


1095
52.1



INQUIRY #: 7568752.1
YEAR: 1936
SCALE: 1"=1000'



INQUIRY #: 7568752.1
YEAR: 1948
SCALE: 1"=1000'



INQUIRY #: 7568752.1
YEAR: 1948
SCALE: 1"=1000'



INQUIRY #: 7568752.1
YEAR: 1948
SCALE: 1"=1000'


INQUIRY #: 7568752.1
YEAR: 1955
SCALE: 1"=1000'


INQUIRY #: 7568752.1
YEAR: 1955
SCALE: 1"=1000'


INQUIRY #: 7568752.1
YEAR: 1955
SCALE: 1"=1000'


INQUIRY #: 7568752.1
YEAR: 1955
SCALE: 1"=1000'


INQUIRY #: 7568752.1
YEAR: 1967
SCALE: 1"=1000'


INQUIRY #: 7568752.1
YEAR: 1967
SCALE: 1"=1000'







INQUIRY #: 7568752.1
YEAR: 1975
SCALE: 1"=1000'


INQUIRY #: 7568752.1
YEAR: 1975
SCALE: 1"=1000'


INQUIRY #: 7568752.1
YEAR: 1975
SCALE: 1"=1000'



INQUIRY #: 7568752.1
YEAR: 1975
SCALE: 1"=1000'


INQUIRY #: 7568752.1
YEAR: 1982
SCALE: 1"=1000'


INQUIRY #: 7568752.1
YEAR: 1982
SCALE: 1"=1000'


INQUIRY #: 7568752.1
YEAR: 1982
SCALE: 1"=1000'


INQUIRY #: 7568752.1
YEAR: 1982
SCALE: 1"=1000'


INQUIRY #: 7568752.1
YEAR: 1994
SCALE: 1"=1000'


INQUIRY #: 7568752.1
YEAR: 1994
SCALE: 1"=1000'


INQUIRY #: 7568752.1
YEAR: 1994
SCALE: 1"=1000'



INQUIRY #: 7568752.1
YEAR: 1994
SCALE: 1"=1000'


INQUIRY #: 7568752.1
YEAR: 2000-2001
SCALE: 1"=1000'


INQUIRY #: 7568752.1
YEAR: 2000-2001
SCALE: 1"=1000'


INQUIRY #: 7568752.1
YEAR: 2000-2001
SCALE: 1"=1000'


INQUIRY #: 7568752.1
YEAR: 2000-2001
SCALE: 1"=1000'


INQUIRY #: 7568752.1
YEAR: 2005
SCALE: 1"=1000'


INQUIRY #: 7568752.1
YEAR: 2005
SCALE: 1"=1000'


INQUIRY #: 7568752.1
YEAR: 2005
SCALE: 1"=1000'



INQUIRY #: 7568752.1
YEAR: 2005
SCALE: 1"=1000'


INQUIRY #: 7568752.1
YEAR: 2009
SCALE: 1"=1000'


INQUIRY #: 7568752.1
YEAR: 2009
SCALE: 1"=1000'


INQUIRY #: 7568752.1
YEAR: 2009
SCALE: 1"=1000'


INQUIRY #: 7568752.1
YEAR: 2009
SCALE: 1"=1000'


INQUIRY #: 7568752.1
YEAR: 2012
SCALE: 1"=1000'


INQUIRY #: 7568752.1
YEAR: 2012
SCALE: 1"=1000'


INQUIRY #: 7568752.1
YEAR: 2012
SCALE: 1"=1000'


INQUIRY #: 7568752.1
YEAR: 2012
SCALE: 1"=1000'


INQUIRY #: 7568752.1
YEAR: 2016
SCALE: 1"=1000'


INQUIRY #: 7568752.1
YEAR: 2016
SCALE: 1"=1000'


INQUIRY #: 7568752.1
YEAR: 2016
SCALE: 1"=1000'


INQUIRY #: 7568752.1
YEAR: 2016
SCALE: 1"=1000'


INQUIRY #: 7568752.1
YEAR: 2020
SCALE: 1"=1000'


INQUIRY #: 7568752.1
YEAR: 2020
SCALE: 1" = 1000'


INQUIRY #: 7568752.1
YEAR: 2020
SCALE: 1"=1000'


INQUIRY #: 7568752.1
YEAR: 2020
SCALE: 1"=1000'

ODOT Region 2 ADA Ramps - Corvallis and Philomath
ODOT Region 2 ADA Ramps - Corvallis and Philomath
Corvallis, OR 97333

Inquiry Number: 7568752.2
February 25, 2024

The EDR-City Directory Image Report

EDR® Environmental Data Resources Inc

6 Armstrong Road
Shelton, CT 06484
800.352.0050
www.edrnet.com

TABLE OF CONTENTS

SECTION

Executive Summary

Findings

City Directory Images

Thank you for your business.
Please contact EDR at 1-800-352-0050
with any questions or comments.

Disclaimer - Copyright and Trademark Notice

This Report contains certain information obtained from a variety of public and other sources reasonably available to Environmental Data Resources, LLC. It cannot be concluded from this Report that coverage information for the target and surrounding properties does not exist from other sources. This Report is provided on an "AS IS", "AS AVAILABLE" basis. **NO WARRANTY EXPRESS OR IMPLIED IS MADE WHATSOEVER IN CONNECTION WITH THIS REPORT. ENVIRONMENTAL DATA RESOURCES, LLC AND ITS SUBSIDIARIES, AFFILIATES AND THIRD PARTY SUPPLIERS DISCLAIM ALL WARRANTIES, OF ANY KIND OR NATURE, EXPRESS OR IMPLIED, ARISING OUT OF OR RELATED TO THIS REPORT OR ANY OF THE DATA AND INFORMATION PROVIDED IN THIS REPORT, INCLUDING WITHOUT LIMITATION, ANY WARRANTIES REGARDING ACCURACY, QUALITY, CORRECTNESS, COMPLETENESS, COMPREHENSIVENESS, SUITABILITY, MERCHANTABILITY, FITNESS FOR A PARTICULAR PURPOSE, TITLE, NON-INFRINGEMENT, MISAPPROPRIATION, OR OTHERWISE. ALL RISK IS ASSUMED BY THE USER. IN NO EVENT SHALL ENVIRONMENTAL DATA RESOURCES, LLC OR ITS SUBSIDIARIES, AFFILIATES OR THIRD PARTY SUPPLIERS BE LIABLE TO ANYONE FOR ANY DIRECT, INCIDENTAL, INDIRECT, SPECIAL, CONSEQUENTIAL OR OTHER DAMAGES OF ANY TYPE OR KIND (INCLUDING BUT NOT LIMITED TO LOSS OF PROFITS, LOSS OF USE, OR LOSS OF DATA), ARISING OUT OF OR IN ANY WAY CONNECTED WITH THIS REPORT OR ANY OF THE DATA AND INFORMATION PROVIDED IN THIS REPORT.** Any analyses, estimates, ratings, environmental risk levels, or risk codes provided in this Report are provided for illustrative purposes only, and are not intended to provide, nor should they be interpreted as providing any facts regarding, or prediction or forecast of, any environmental risk for any property. Only an assessment performed by a qualified environmental professional can provide findings, opinions or conclusions regarding the environmental risk or conditions in, on or at any property.

Copyright 2023 by Environmental Data Resources, LLC. All rights reserved. Reproduction in any media or format, in whole or in part, of any report or map of Environmental Data Resources, LLC, or its affiliates, is prohibited without prior written permission.

EDR and its logos (including Sanborn and Sanborn Map) are trademarks of Environmental Data Resources, LLC or its affiliates. All other trademarks used herein are the property of their respective owners.

EXECUTIVE SUMMARY

DESCRIPTION

Environmental Data Resources, Inc.'s (EDR) City Directory Report is a screening tool designed to assist environmental professionals in evaluating potential liability on a target property resulting from past activities. EDR's City Directory Report includes a search of available business directory data at approximately five year intervals.

RECORD SOURCES

The EDR City Directory Report accesses a variety of business directory sources, including Haines, InfoUSA, Polk, Cole, Bresser, and Stewart. Listings marked as EDR Digital Archive access Cole and InfoUSA records. The various directory sources enhance and complement each other to provide a more thorough and accurate report.

EDR is licensed to reproduce certain City Directory works by the copyright holders of those works. The purchaser of this EDR City Directory Report may include it in report(s) delivered to a customer.

RESEARCH SUMMARY

The following research sources were consulted in the preparation of this report. A check mark indicates where information was identified in the source and provided in this report.

Year	*Target Street*	*Cross Street*	*Source*
2020	☑	☐	EDR Digital Archive
2017	☑	☐	Cole Information
2014	☑	☐	Cole Information
2010	☑	☐	Cole Information
2005	☑	☐	Cole Information
2000	☑	☐	Cole Information
1995	☑	☐	Cole Information
1992	☑	☐	Cole Information
1988	☑	☐	Polk's City Directory
1983	☑	☐	Polk's City Directory
1978	☑	☐	Polk's City Directory
1973	☑	☐	Polk's City Directory
1968	☑	☐	Polk's City Directory
1963	☑	☐	Polk's City Directory
1959	☑	☐	Polk's City Directory
1955	☑	☐	Polk's City Directory
1951	☑	☐	Polk's City Directory

FINDINGS

TARGET PROPERTY STREET

ODOT Region 2 ADA Ramps - Corvallis and Philomath
Corvallis, OR 97333

Year	*CD Image*	*Source*
NW 2ND ST		
2020	pg A2	EDR Digital Archive
2017	pg A17	Cole Information
2014	pg A27	Cole Information
2010	pg A39	Cole Information
2005	pg A50	Cole Information
2000	pg A62	Cole Information
1995	pg A74	Cole Information
1992	pg A84	Cole Information
1988	pg A95	Polk's City Directory
1988	pg A96	Polk's City Directory
1983	pg A106	Polk's City Directory
1978	pg A120	Polk's City Directory
1978	pg A121	Polk's City Directory
1978	pg A122	Polk's City Directory
1973	pg A136	Polk's City Directory
1973	pg A137	Polk's City Directory
1973	pg A138	Polk's City Directory
1973	pg A139	Polk's City Directory
1968	pg A152	Polk's City Directory
1968	pg A153	Polk's City Directory
1968	pg A154	Polk's City Directory
1968	pg A155	Polk's City Directory
1963	pg A170	Polk's City Directory
1959	pg A183	Polk's City Directory
1959	pg A184	Polk's City Directory
1959	pg A185	Polk's City Directory
1955	pg A199	Polk's City Directory

FINDINGS

Year	CD Image	Source
1955	pg A200	Polk's City Directory
1955	pg A201	Polk's City Directory
1951	pg A215	Polk's City Directory
1951	pg A216	Polk's City Directory

NW 3RD ST

2020	pg A4	EDR Digital Archive
2017	pg A18	Cole Information
2014	pg A29	Cole Information
2010	pg A41	Cole Information
2005	pg A52	Cole Information
2000	pg A64	Cole Information
1995	pg A75	Cole Information
1992	pg A86	Cole Information
1988	pg A97	Polk's City Directory
1983	pg A107	Polk's City Directory
1983	pg A108	Polk's City Directory
1978	pg A123	Polk's City Directory
1978	pg A124	Polk's City Directory
1973	pg A140	Polk's City Directory
1973	pg A141	Polk's City Directory
1968	pg A156	Polk's City Directory
1968	pg A157	Polk's City Directory
1968	pg A158	Polk's City Directory
1963	pg A171	Polk's City Directory
1963	pg A172	Polk's City Directory
1959	pg A186	Polk's City Directory
1959	pg A187	Polk's City Directory
1955	pg A202	Polk's City Directory
1955	pg A203	Polk's City Directory
1955	pg A204	Polk's City Directory
1951	pg A217	Polk's City Directory
1951	pg A218	Polk's City Directory

FINDINGS

Year	CD Image	Source
NW 4TH ST		
2020	pg A6	EDR Digital Archive
2017	pg A19	Cole Information
2014	pg A31	Cole Information
2010	pg A42	Cole Information
2005	pg A54	Cole Information
2000	pg A66	Cole Information
1995	pg A76	Cole Information
1992	pg A87	Cole Information
1988	pg A100	Polk's City Directory
1988	pg A98	Polk's City Directory
1988	pg A99	Polk's City Directory
1983	pg A109	Polk's City Directory
1983	pg A110	Polk's City Directory
1983	pg A111	Polk's City Directory
1978	pg A125	Polk's City Directory
1978	pg A126	Polk's City Directory
1978	pg A127	Polk's City Directory
1973	pg A142	Polk's City Directory
1973	pg A143	Polk's City Directory
1973	pg A144	Polk's City Directory
1968	pg A159	Polk's City Directory
1968	pg A160	Polk's City Directory
1968	pg A161	Polk's City Directory
1968	pg A162	Polk's City Directory
1963	pg A173	Polk's City Directory
1963	pg A174	Polk's City Directory
1963	pg A175	Polk's City Directory
1959	pg A188	Polk's City Directory
1959	pg A189	Polk's City Directory
1959	pg A190	Polk's City Directory
1955	pg A205	Polk's City Directory
1955	pg A206	Polk's City Directory
1955	pg A207	Polk's City Directory

FINDINGS

Year	CD Image	Source
1951	pg A219	Polk's City Directory
1951	pg A220	Polk's City Directory
1951	pg A221	Polk's City Directory

SW 3RD ST

2020	pg A9	EDR Digital Archive
2017	pg A21	Cole Information
2014	pg A33	Cole Information
2010	pg A44	Cole Information
2005	pg A56	Cole Information
2000	pg A68	Cole Information
1995	pg A79	Cole Information
1992	pg A89	Cole Information
1988	pg A101	Polk's City Directory
1988	pg A102	Polk's City Directory
1983	pg A112	Polk's City Directory
1983	pg A113	Polk's City Directory
1983	pg A114	Polk's City Directory
1983	pg A115	Polk's City Directory
1983	pg A116	Polk's City Directory
1978	pg A128	Polk's City Directory
1978	pg A129	Polk's City Directory
1978	pg A130	Polk's City Directory
1978	pg A131	Polk's City Directory
1973	pg A145	Polk's City Directory
1973	pg A146	Polk's City Directory
1973	pg A147	Polk's City Directory
1973	pg A148	Polk's City Directory
1968	pg A163	Polk's City Directory
1968	pg A164	Polk's City Directory
1968	pg A165	Polk's City Directory
1968	pg A166	Polk's City Directory
1963	pg A176	Polk's City Directory
1963	pg A177	Polk's City Directory

FINDINGS

Year	CD Image	Source
1963	pg A178	Polk's City Directory
1963	pg A179	Polk's City Directory
1959	pg A191	Polk's City Directory
1959	pg A192	Polk's City Directory
1959	pg A193	Polk's City Directory
1959	pg A194	Polk's City Directory
1959	pg A195	Polk's City Directory
1955	pg A208	Polk's City Directory
1955	pg A209	Polk's City Directory
1955	pg A210	Polk's City Directory
1955	pg A211	Polk's City Directory
1951	pg A222	Polk's City Directory

SW 4TH ST

2020	pg A14	EDR Digital Archive
2017	pg A25	Cole Information
2014	pg A37	Cole Information
2010	pg A48	Cole Information
2005	pg A60	Cole Information
2000	pg A72	Cole Information
1995	pg A82	Cole Information
1992	pg A93	Cole Information
1988	pg A103	Polk's City Directory
1988	pg A104	Polk's City Directory
1988	pg A105	Polk's City Directory
1983	pg A117	Polk's City Directory
1983	pg A118	Polk's City Directory
1983	pg A119	Polk's City Directory
1978	pg A132	Polk's City Directory
1978	pg A133	Polk's City Directory
1978	pg A134	Polk's City Directory
1978	pg A135	Polk's City Directory
1973	pg A149	Polk's City Directory
1973	pg A150	Polk's City Directory

FINDINGS

Year	*CD Image*	*Source*
1973	pg A151	Polk's City Directory
1968	pg A167	Polk's City Directory
1968	pg A168	Polk's City Directory
1968	pg A169	Polk's City Directory
1963	pg A180	Polk's City Directory
1963	pg A181	Polk's City Directory
1963	pg A182	Polk's City Directory
1959	pg A196	Polk's City Directory
1959	pg A197	Polk's City Directory
1959	pg A198	Polk's City Directory
1955	pg A212	Polk's City Directory
1955	pg A213	Polk's City Directory
1955	pg A214	Polk's City Directory
1951	pg A223	Polk's City Directory
1951	pg A224	Polk's City Directory
1951	pg A225	Polk's City Directory

FINDINGS

CROSS STREETS

No Cross Streets Identified

City Directory Images

Target Street	Cross Street	Source
✓	-	EDR Digital Archive

NW 2ND ST 2020

108	CORVALLIS ACADEMY OF BALLET
	MEGAN SKINNER BALLET
115	AIKIDO WITH OREGON KI SOCIETY
	MOD POD
116	GLASS SLIPPER INC
117	DONNA BELLA LINGERIE
120	FINGERBOARD EXTENSION
127	ERIC EDBLOM
	LAUGHING PLANET
128	NICK'S AUTO REPAIR
135	PEAK SPORTS BICYCLE SHOP
145	SIBLING REVELRY
200	MARIN PLEMMONS
	N W G CORVALLIS
	SCOTT PLEMMONS
	TIFFANY PLEMMONS
	WATERSHED FLY SHOP
207	PEAK SPORTS
210	FURNITURE EXCHANGE
217	COURTNEY RADER
	JONATHAN RADER
	KRISTIN YORK
223	DOWNTOWN DANCE
	GARY FEUERSTEIN
235	CORVALLIS FLOOR COVERING
244	JOSEPH PASTEGA
	PASTEGA COFFEE SVC
305	D & B BEAR SVC
325	ATM
	CHINA DELIGHT RSTRNT & LOUNGE
326	ELITE AUTO WHOLESALE
336	G & J AUTO SALES
345	KITTY MARTINEZ
	PRADEEP SHARMA
	RODEWAY INN-WILLAMETTE RIVER
407	KAN BASSI
	SUPER 8 BY WYNDHAM CORVALLIS
420	CORVALLIS CHAMBER OF COMMERCE
	VISIT CORVALLIS
	WILLAMETTE VALLEY VISITORS
510	BRUCE GILBERT
	CHERYL GILBERT
520	ULRICH HESS
525	AMERI TITLE
	CATALYST PSYCHIATRY
	CLAIR CO INC
	DENNO BAILEY E DPT
	SWIFF REBECCA M MD
526	KYLE SWEKLA
534	DEE MYERS MASSAGE THERAPY

NW 2ND ST 2020 (Cont'd)

542	AMANDA MAITLAND
	DREW ROBERTSON
	KATHERINE MACTAVISH
603	OLD SPAGHETTI FACTORY
612	ANN HENDRY
618	ANDREW JOYNER
	CLAUDIA JOYNER
	LARRY JOYNER
628	SAIGE SPENCER
636	FREDERICK DALO
	JEREMY ANDRESEN
	SARAH ANDRESEN
698	LILITH WEEKS
	LINDA PHELPS
706	ALICIA ORTEGA
	JOANNE SKINNER
	MICHAEL AIMONETTO
708	WILLIAM NICHOLS
720	INTERTECH
	STAMPER INDUSTRIES

Target Street	Cross Street	Source
✓	-	EDR Digital Archive

NW 3RD ST 2020

110	BO & VINE
116	BENNY'S DONUTS
	ENDEX TECH LLC
	HALCYON PAINTING
122	AOMATSU JAPANESE RESTAURANT
140	ATM
	CIDDICI'S PIZZA
	CORVALLIS PUBLIC HOUSE
	SIMPLY MAC
	TOKLAT ORIGINALS INC
201	ALEX JOHNSON II-COUNTRY FNCL
	CC SERVICES INC BCV NATIONAL
	COUNTRY FINANCIAL
	COUNTRY INSURANCE
	JACOB TEDROW-COUNTRY FNCL REP
	JESSICA THORNBURG-COUNTRY FNCL
	RAY GARRETSON-COUNTRY FNCL
	SYDNEY RIVAS-COUNTRY FNCL REP
202	WACKY INDOOR BOUNCE
227	NCASI
245	ARCO STATION
300	MC DONALD'S
355	G & J AUTO CTR
	INTOXALOCK IGNITION INTERLOCK
415	ATM
	UMPQUA BANK
420	MCMENAMINS CORVALLIS
430	DIRECTORS MORTGAGE CORVALLIS
435	MUNSON OJA
	NORTHWEST HAIR LINES
436	FRED SARGENT
442	JAIMIE GRIFFIN
	MICHAEL STANLEY
	PHILLIPS DOUG
445	HAIR BY CHRISTY
504	GARY SMITH
	INVESTMENT REALTY INC
	KARLA FAGREY
	MNG HOLDINGS LLC
	WILLIAM MACHUGH
505	CHRISTINA CALKINS
	GILBERT CALKINS
	KATHERINE CALKINS
527	FIDELITY NATIONAL TITLE
532	ADVANCE AUTO PARTS
	UPS ACCESS POINT LOCATION
535	MARY GREY
611	AMANDA TREICHLER
	JAMES TREICHLER
	KRISTI TREICHLER

NW 3RD ST 2020 (Cont'd)

618	BRITNEY JONES
625	GORDON WILKE
	TYLOR SCOTT
632	WILLAMETTE WEST REAL ESTATE
640	DONNA MCMASTER
700	HEINRICH STEVE PHD
	THRIVENT FINANCIAL
755	CHRISTIANE SKINNER
	ELIJAH UMEK
	KRISTIE LINN
	MAURICIO ALVAREZ
	MEGAN SCHULER
	MELISSA MILLER
	RHYS BAILEY
	ROLLY TORIBIO
	SARAH SKINNER
	TIFFANY ALCARAZ
	VALERIE KINGSBURY

Target Street	Cross Street	Source
✓	-	EDR Digital Archive

NW 4TH ST 2020

120	BENTON COUNTY CHILD SUPPORT
	BENTON COUNTY CURCUIT CRTHS
	BENTON COUNTY DISTRICT ATTY
	BENTON COUNTY DOG LICENSES
	BENTON COUNTY ELECTIONS OFFICE
	BENTON COUNTY JURY MANAGER
	BENTON COUNTY MARRIAGE LICENSE
	BENTON COUNTY RECORDS
	HONORABLE DAVID B CONNELL
	HONORABLE JANET S HOLCOMB
	HONORABLE LOCKE A WILLIAMS
121	BROWSERS BOOKSTORE
127	KRISTINE HONG
	PRO NAILS
129	ACME COUNSELING LLC
	CASA VOICES FOR CHILDREN
	CENTER AGAINST RAPE-DOMESTIC
	CLARK WILLES ATTY AT LAW LLC
131	DAVID CORDEN ATTY AT LAW
	OREGON HANG GLIDING SCHOOL
	PROMOTING YOUR BUSINESS
153	GREYHOUND LINES
	GREYHOUND PACKAGE XPRESS
190	BENTON COUNTY CORRECTIONS DIV
215	MSS INC
235	BURGER KING
240	D & M AUTO SALES
309	NICHOLAS BLUM
311	BRIDGETTE SCHRAM
	JACKIE BEAL
	JASON BRAUN
313	MONIQUE COHEN
335	ELECTRIC CHARGING STATION
	LERMA KEEGAN KM
	P T NORTHWEST
	PANERA BREAD
	PRIME COMMUNICATIONS-AT&T AUTH
414	INSIGHT GALLERY
	JACOB BUCKENDORF
421	ALSEA GEOSPATIAL
	ELENA CHAVARRIA
	TANNER SEMERAD
426	CANO-YOUNG CHRISTINA M
	MELCHIOR SARAH
429	HAVEN GOULET
	LILIANN SWARTOUT
	MICHELLE SCHONING
435	JEFF WESTON
	JENNIFER I NASH-NICOLAS ORTIZ
	NASH ORTIZ & DEMAREST PC

NW 4TH ST 2020 (Cont'd)

435 NELSON MACNEIL & RAYFIELD P C
442 MILESTONES OUTPATIENT PROGRAM
RECOVERY MILESTONES FAMILY
ROGERS THOMAS M ND
505 CATHRYN KNOCK
MICHELLE SCHONING
515 JACKSON MEHL
JOSEPH ARMIJO
RACHAEL MEHL
TYLER PRUITT
526 KAREN ANDERSON
529 ANDREW FORTNER
GRETCHEN FORTNER
JACK FORTNER
534 BROADLEAF ARCHITECTURE
CRESCENT VALLEY BUILDERS INC
LIFE IN BALANCE ACUPUNCTURE
WELCH BRODIE L AC
535 OREGON KI SOCIETY
544 ELIZABETH STREET
GONZALO MASIAS
545 ANDREW HUNT
E BIKE VENTURES LLC
GLORIA HUNT
JERRY HUNT
NICOLE DODSON
NICOLE HUNT
602 CORVALLIS CUSTOM KITCHENS
SCHWEITZER DESIGN & BUILD INC
605 BLOUIN FORSTER
613 AARON PENA
CRAIG GATES
SHERRIDA GATES
620 CORVALLIS CAT CARE
SHARON FORSTER-BLOUIN
621 MARGARET MCSHANE
634 SAMARITAN CHIROPRACTIC
644 G CHRISTIANSON CONSTRUCTION
MICHELLE'S PERSONALIZED SKIN
ORTON AMANDA P
645 SONYA NEWELL
702 BRANDON LUKE
NORTHWEST MYCOLOGICAL
703 DAWN IRVIN
711 KERRY SAVAGE
712 KERLE ELIZABETH LAC
720 DPS & ASSOC INC
NORTHSTAR SURVEYING INC
THEODORE LANGTON
726 JACOB DESOTO

Target Street	Cross Street	Source
✓	-	EDR Digital Archive

NW 4TH ST 2020 (Cont'd)

726	PATRICK CREW
727	AUTO TECH
	JOHN HOUK
	PORTER HOUK
	SKYE HOUK
728	EMMA KIRK
	JOEL KIRK
729	INTEGRITY FLOORS
736	JACOB POSTMAN
	JENNA MOSER
744	BRUTSAERT MARIJKE L
	SILLARS CAROL F PHD
	SILVERIO JAN
	WEINBERG LANCE
812	HAROLD CLARK
	STEPHANIE ZANDER
	TERESA DAY
900	ELECTRIC CHARGING STATION
	KIEFER NISSAN OF CORVALLIS

Target Street	Cross Street	Source
✓	-	EDR Digital Archive

SW 3RD ST 2020

100	DOUGLAS DICAROLIS
	HAPPY TRAILS RECORDS
104	CITY BARBER SHOP
	KAR GROBE
108	B & J BOOKBINDING
110	GOLDEN CRANE
113	CRYSTAL NAIL BEAUTY SALON
	GINJOINT
116	KID SHOP
119	BROKEN YOLK CAFE
	WISECRACKS CAFE
120	REGIONAL SCHOOL OF BALLET
121	BAGUETTE
124	NORTHERN STAR CO
	RON HUHN
128	PINK LASER & SPA
130	AMERICAN OPTOMETRIC ASSN
	CORVALLIS VISION CTR
	CORVALLIS VISION CTR PC
	TUTTLE JOEL R OD
136	EVERGREEN INDIAN RESTAURANT
	GALI SHAIK
	MEERA SHAIK
137	RESTYLE
139	CONIFER WELLNESS INC
	ESTUPINIAN EDWAR J
215	KORIANDER
228	ATM
230	CORVALLIS PHYSICAL THERAPY
	DTS ENTERPRISES
	EAGLE HOME MORTGAGE
	EARTH DESIGN CONSULTANTS INC
	HAAG KAREN JEAN
	HIGHWAY 20 PRODUCTIONS
	IMEL JANICE D
	MINDI ROMER PHYSICAL THERAPY
	TECH WEB NW LLC
	TRANSLATIONS
	TRANSLATIONS COM INC
	WADDELI & REED INC
250	TOKYO JAPANESE STEAK HSE-SUSHI
275	CITIZENS BANCORP
	CITIZENS BANK
	CMT
303	DQ GRILL & CHILL
308	CAVES BIER & KITCHEN
	LES CAVES
312	SECOND GLANCE
	SECOND GLANCE ANNEX
320	UNIFIED INSURANCE

SW 3RD ST 2020 (Cont'd)

324	ATM
	BANK OF AMERICA
385	FIRESTONE COMPLETE AUTO CARE
401	BIKE N HIKE
411	CAT'S MEOW
421	SUBWAY
423	LANA ALLEN
	SO FLY HAIR SALON
425	MICHAEL CHAMBERS
	MICHAEL'S JEWELERS PRECIOUS
	MJPM INC
450	AMERIGAS PROPANE EXCHANGE
	ATM
	QUEST DIAGNOSTICS
	REDBOX
	SAFEWAY
	SAFEWAY PHARMACY
	WESTERN UNION AGENT LOCATION
503	ATM
	JADE GARDEN
518	FINANCIAL FREEDOM WEALTH
	KAREN ANDERSON
	WILLAMETTE FINANCIAL
544	MARIA MCDONALD
545	PHIL HEILMAN
548	PETERSON DON DC
564	HEALING TREE MASSAGE
	MINARSICH KIJRSTIN
	SCARLET JAIL TATTOO PARLOR
566	SPARK SCHOLARS
568	CAN RESEARCH EDU & CONSLTNG
	MARIE JANES CANNABIS CNNCTN
600	RAW HAIR SOCIETY
	SPIES CORP
611	JOHN GIBBONS
	JOHN'S AUTOMOTIVE REPAIR
624	JESSE COUTU
	MARLENE CROSS
627	ELIZABETH BRADSTREET
	EVELYN IDZERDA
	MARICE EVERSOLE
	REBECCA SIMMONS
628	JASON SAUNDERS
	KIMBERLEE BARKER
	PAUL GONZALEZ
	ROBERT ULRIKSEN
635	RADHIA ABDELLI
645	HARTINI ABDUL
650	CORE VITALITY CLINIC
	DREISBACH TINA

Target Street	Cross Street	Source
✓	-	EDR Digital Archive

SW 3RD ST 2020 (Cont'd)

650	NUCKOLLS KATHERYN A ND
	REST & REPAIR LLC
	ROGERS THOMAS M ND
	SYDNEY PIERCEY
704	HANNAH ADAMS
712	DAVID WILBORN
	MARTHA WILBORN
720	SEAN IMMEL
728	ANNA TIVEL
	KATHRYN SCHLAICH
742	ASHLEY HORNE
1030	ATM
	PAPA'S PIZZA PARLOR
1100	U-CRAFT-IT FRAMESHOP
1260	MARK OBERSON
1380	R 3 ENGRAVING & SIGNS
1480	CORVALLIS BUDGET INN MOTEL
	KANTILAL PATEL
	ROGUES DIGITAL IMAGING
1520	RAMONA PORTWINE
	STORAGE DEPOT
1562	VETERINARY ACUPUNCTURE
	WILLAMETTE VETERINARY HOSPITAL
1680	TRUAX CORP CC27
1750	BIKRAM YOGA
	CORVALLIS SOUTHSIDE MARKET
	D S SUPPLY CO
	FERRELLGAS
	KOHLER DESIGN
	MID VALLEY BAPTIST CHURCH
	MID VALLEY POKER INC
	RISE MARSHALL ARTS
1760	BENTON COUNTY REPUBLICAN PARTY
	CORVALLIS ACUPUNCTURE
	CROSSROADS PREMIERE
	CROSSROADS PREMIERE HEALTH CR
	DAN TINGLEY
	DAVIS BRIDGETT M
	LORI TINGLEY
	RIVERSTONE MASSAGE THERAPY
	SCOTT EDWARD R
	THOMAS TRACY MARIE
	WORK UNLIMITED DEPT
1780	CROSSFIT TRAIN 97333
1798	SOUTH CORVALLIS FOOD BANK
1800	GIFT SHOPS
	INKED PLAYMATS
	RESTORATION GUY
	WAVELENGTH REFERENCES INC
1820	DOWNING'S GYM

SW 3RD ST 2020 (Cont'd)

1870	NEW MORNING BAKERY
1880	ANDY NGUYEN
	PEPSOIL CONCRETE
	TICK LICKER FIREARMS
1894	SHARON'S CAFE
1898	CORVALLIS COMMUNITY ACPNCTR
1900	7-ELEVEN
	CIRCLE K
	REDBOX
1920	STEPHENS HEATING & AIR COND
2070	KEVIN CLAY
	KORIANNA KLEIN
2072	RICHARD MCMULLEN
2120	DENISE CARROLL
2208	CARDV ADVOCACY CTR
2220	LES SCHWAB
2240	BAZAAR
2260	DUSTY LAWELLIN
	DUSTY MENDOZA
	JOSE MENDOZA
	LUPE MENDOZA
	MENDOZA LAWELLIN
2300	DANIEL OLVERA
	LUKE COTTON
	RICHARD GILLESPIE
	TRAVIS BILLER
	VICKIE GILLESPIE
2320	GINA ANDERSON
	HELEN ANDERSON
	SPECIALTIES BY HELEN
	WILLIAM ANDERSON
2340	LEWIS SEAN
	MICHAEL BRUGGER ARTS LLC
	NICHOLAS WHITTINGTON
	RUSSELL CHAMBERS
2360	FARRELL FINLEY
2380	PETER COOK
	PIPER MUELLER-WARRANT
	VANCE FINLEY
2400	LARRY OWEN
	NANCY OWEN
2440	RUGH ELECTRIC
2460	DALLAS HADDON
2480	JILL CARSKADDON
2500	CLARENCE ST. JOHN
2552	ASHLEY SEUFERT
	DEBORAH SEUFERT
	MELISSA SEUFERT
	ROBERT SEUFERT
	TERRY SEUFERT

SW 3RD ST 2020 (Cont'd)

2580	DEVYN SMITH
2620	MARIA GARNETT
	RONALD GARNETT
2640	MYRNA TURNER
2660	BEST FRIENDS OBEDIENCE-AGILITY
	CRAIG BRIGGS
	NATHAN MOHOROVICH
2680	COENERGY
2696	BOB GRANT CONSTRUCTION INC
2700	CELEBRATION CHURCH
2740	ATM
2880	JENNIFER LORANG
2920	CHRISTINA NELSON
	JASON NELSON
	RYAN NELSON
	TERRENCE NELSON
2940	CHAMA FINDS LLC
	STRATEGIC NETWORKS
2960	BERNDETTA OTT
	ELIJAH STILTZ
	GARY HOFFMAN
	IRENE HOFFMAN
	LEANNA OTT
3440	CHETLEY KINNEY
	CLINTON KINNEY
	STEPHANIE KINNEY
3444	A1 CHARLIE'S TOWING SVC
3676	CHRISTOPHER PITTS
3680	EMILY SKINNER
	LAURA SKINNER
	SCOTT SKINNER

Target Street	Cross Street	Source
✓	-	EDR Digital Archive

SW 4TH ST 2020

31	DIANA ARTEMIS COUNSELING SVC
110	BENTON COUNTY
111	ARDENA ALDERIN
	CORVALLIS SEWING & VACUUM CTR
	DORANN HURLEY
	GERALD ALDERIN
	HURLEY FINANCIAL GROUP
116	AVERY HOUSE NATURE CTR
	CORVALLIS ENVIRONMENTAL CTR
117	AMANDA MAKEPEACE
	DIONNE STAPLE
	TIMOTHY WHITEFORD
119	CORVALLIS BREWING SUPPLY
120	ACTIVE WELLNESS LLC
	CREATING NUTRITION LLC
	EQR TRAINING & CONSULTING INC
	HOFFMANN ELIZABETH
	JUL ORR VOCATIONAL SVC
126	ATM
	HAVANA LLC
	NEXT LEVEL MEDIA
	SUB ZERO CORVALLIS
127	TRANSLATIONS.COM INC
134	INTERNET SERVICE CORVALLIS
200	KERNUTT STOKES CPAS
	RAYMOND JAMES
	SSS INVESTMENTS
	STERLING MANAGEMENT GROUP
215	ATM
	BOOK BIN
	DARKSIDE CINEMA
	EIRPPE LLC
	UNDERWATER AUDIO LLC
225	APSCO INC
300	ATM
	SHELL
301	AAA CLEANING SVC-METRO INC
	ARTEMIS DIANA
	CAPITAL MORTGAGE SOURCE
	CORNERSTONE REALTY MANAGEMENT
	CORVALLIS KNIGHTS BASEBALL
	CORWIN INSURANCE
	HAYES & ASSOC INC
	PACIFIC BEACON FNCL MGMT LLC
	RAPID REFILL INK
	RAPID REFILL PRINT SOLUTIONS
335	ANDREW ROSE
	BRENNA GOMEZ
	CINDY PACHECO
	ELIZABETH TOLLERTON

SW 4TH ST 2020 (Cont'd)

335	GABRIEL SURLEY
	JAY BAKER
	JOSE BELTRAN
	KRISTEN FINCH
	LARRY PRINCE
	ROBERT BRANN
	TAKEAKI TOMA
349	ANGRY BEAVER SPORTS GRILL
350	ATM
	DARREL PICARD
	TOMMYS FOURTH ST BAR GRILL
	UNIVERSITY INN CORVALLIS
400	EDUWORKS CORP
	PLEU'S TKD INC
	TICOR TITLE INSURANCE
480	HORTON'S GERMAN AUTO REPAIR
	ROSS HORTON
523	NW DRIVERS ED
525	FINLEY BRIAN M
	HAPPY SHAWARMA
	INET REALTORS
527	ZERPOLI PIZZA
529	H&R BLOCK
533	ASPIRING DESIGN SALON
544	SMITH GLASS
	TACOS EL MACHINE
559	PEAR TREE SALON
620	FOREST ENGINEERING INC
	LINH KHUU
623	ERIC ANDERSON
	JOSEPHINE CANETE-ANDERSON
634	AMELIA EVELAND
	CARLY EVELAND
	MARCIA BABEL
635	STATE FARM INSURANCE
646	DALE STEPNICKA
717	BRIEANNE LEE-THARP
	BRYAN LYNN
	CHRISTINA BOYLE
	ELEANORE MCCASLAND
	KELSEY MC CUNE
	LINDA DENT
	PAUL FREEMAN
	ROBERT ZAHN
719	ALICIA SPLITT
720	LUMINA HOSPICE
	LUMINA HOSPICE-PALLIATIVE CARE
	NCASI
727	DAVID WILBER
	MICHAEL GOLDEN

SW 4TH ST 2020 (Cont'd)

729 KELLAN KADOOKA
730 EMBEDDED SYSTEMS
737 ANTHONY ZIB
CARLY RICHTER
EDWARD RICHTER
804 CHRISTENSEN GREGORY J
CHRISTENSEN LAW

Target Street	Cross Street	Source
✓	-	Cole Information

NW 2ND ST 2017

106	MIX CAFE & BAR
108	CORVALLIS ACADEMY OF BALLET
111	YOGA CENTER
115	MOD POD
116	GLASS SLIPPER INC
117	DONNA BELLA LINGERIE
120	THE FINGERBOARD EXTENSION
127	HISE STUDIO
	LAUGHING PLANETCORVALLIS
128	GARYS AUTOMOTIVE & RADIATOR REPAIR
145	SIBLING REVELRY
200	HENDERSONS COPYTRONIX
	NWG CORVALLIS
207	PEAK SPORTS
210	MOTHER GOOSE RESALE
217	POTTER, STEVEN C
	RADER, COURTNEY W
	YORK, KRISTE L
220	CALIFORNIA CANNABIS CLUB
235	CORVALLIS FLOOR COVERING
	FLOORING AMERICA
244	PASTEGA COFFEE SERVICE
305	D & B BEAR AUT
325	CHINA DELIGHT RESTAURANT & LOUNGE
326	ELITE AUTO WHOLESALE
	G & J AUTO SALES
336	G & J AUTO SALES
345	RODEWAY INNS
355	G & J AUTO CENTER
407	SUPER 8 CORVALLIS
420	CORVALLIS CHAMBER OF COMMERCE
	WILLAMETTE VALLEY VISITORS ASSOCIATI
442	THE RAGE SALON
510	GILBERT, BRUCE
520	ULRICH, E H
525	AMERITITLE
	CATALYST PSYCHIATRY
	CLAIR COMPANY INC
	EVERTS HOLDINGS LLC
534	JASONS THE SALON
542	MACTAVISH, DREW R
603	TERMINUS
	THE OLD SPAGHETTI FACTORY
612	GROSS, DWIGHT
618	JOYNER, LARRY H
628	ANDERSON, KAREN
636	ANDRESEN, JEREMY D
698	PHELPS, LINDA C
720	CASCADE DESIGN GROUP

Target Street	Cross Street	Source
✓	-	Cole Information

NW 3RD ST 2017

116	SUNNYSIDEUP
122	AOMATSU JAPANESE RESTAURANT
140	JACK OKOLES
	SAMS FRESH MEXICAN GRILL
201	CC SERVICES INC BCV NATIONAL
	COUNTRY FINANCIAL
	NUSCALE POWER
202	WACKY INDOOR BOUNCE
245	ARCO STATION
300	MCDONALDS
	REDBOX
355	G & J AUTO CENTER
415	UMPQUA BANK
420	MCMENAMINS CORVALLIS PUB
430	DIRECTORS MORTGAGE
432	EDWARD JONES FINANCIAL ADVISOR ER
435	NORTHWEST HAIR LINES
436	FRANCE, MARK J
504	INVESTMENT REALTY INC
505	MCNALLY, COREY J
532	ADVANCE AUTO PARTS
	CARQUEST AUTO PARTS
535	GREY, EDWARD
603	MOORE, RANDALL P
611	TREICHLER, JAMES
625	PECK, ADAM W
631	HOWARD, ALEX
632	WILLAMETTE WEST REAL ESTATE
640	MCMASTER, SCOTT A
700	RAYMOND SANDERS & CREST INVESTIGATIO
	THRIVENT FINANCIAL FOR LUTHERANS
711	CORE COMMUNICATIONS
	CORE COMMUNICATIONS CASCADE PRINTING
755	BAILEY, RHYS E
	COHEN, ISABELLA
	DAVIS, CODY
	HOWELL, JEFFREY W
	MCCABE, SCOTT C
	MILLER, MELISSA
	MYERS, TRISTAN
	SEEBECK, ALEXANDER
	SPENCER, DEIDRA
	STAAT, AUBREY K
	WALSH, JOSHUA M

Target Street	Cross Street	Source
✓	-	Cole Information

NW 4TH ST 2017

120	COUNTY OF BENTON
127	PRO NAILS
129	ACME COUNSELING LLC
	CASA VOICES FOR CHILDREN
	WILLES ATTORNEY CLARK AT LAW
131	ALWAYS THNKING COMPUTERS
	MOCO INC
155	PEGASUS GAMES
190	COUNTY OF BENTON
215	MSS INC
240	D & M AUTO SALES
309	STEVENS, CHELSEA
311	BROWN, LENA
313	SHEN, BOYU
315	LEDFORD, IAN D
335	AT&T AUTHORIZED RETAILER
	PANERA BREAD
421	CASILLAS, CARLOS
	RYAN, ERIN E
442	CORE VITALITY CLINIC
	MORAN JACK PC CPA
505	THE UPTOWN
529	CORVALLIS AUTO ELECTRIC
534	BROADLEAF ARCHITECTURE PC
	WELCH BRODIE LAC
535	OREGON KI SOCIETYAIKIDO WITH COORDI
	PORTER, WILLIAM
544	STREET-MASIAS, G
602	CORVALLIS CUSTOM KITCHENS & BATHS
605	FORSTER, BLOUIN S
613	MILLER, LEWIS W
620	CORVALLIS CAT CARE
621	ELLIS, DONALD
634	LA BELLA VITA SALON
	SAMARITAN CHIROPRACTIC
644	CHRISTIANSON G CONSTRUCTION INC
645	DILLEY, SARAH J
	LOSINSKI, SARA L
702	NORTHWEST MYCOLOGICAL
711	SLOCUM, CLIFTON
720	NORTHSTAR SURVEYING INC
726	DESOTO, JACOB
727	AUTO TECH
728	INAVALE FARM & PET GROOMING INC
	KIRK DESIGN & CONSTRUCTION
729	INTEGRITY FLOORS
736	SCOVEL, RICK L
744	CAROL FOX SILLARS PHD
	CYNTHIA LCSW TUCKER BCD
	JOHN D ATKINSON PHD

Target Street	Cross Street	Source
✓	-	Cole Information

NW 4TH ST 2017 (Cont'd)

744 LANCE WEINBERG LPC
806 SCHONING, MICHELLE A
850 CIRCLE ALARMS INC
CORVALLIS SAFE & LOCK
900 JACK SCOVILLE LTD

Target Street	Cross Street	Source
✓	-	Cole Information

SW 3RD ST 2017

100	HAPPY TRAILS RECORDS
104	CITY BARBER SHOP
108	CORNERSTONE ASSOCIATES
110	STASH LLC
113	D & D ETC GIFT SHOP
	SUITE 101 SALON
116	THE KID SHOP
119	THE BROKEN YOLK
120	REGIONAL SCHOOL OF BALLET
121	ALLEY GYROS
	BAGUETTE
	BAGUETTE BAGUETTE
124	NORTHERN STAR
128	PINK LASER & SPA
130	CORVALLIS VISION CENTER PC
	DAVID K BEISIEGEL OD
	DOUGLAS P CROTTY OPTMTRST
136	EVERGREEN INDIAN RESTAURANT
137	GRACEWINDS MUSIC
212	QUILTWORK PATCHES
215	SPICE & ICE INC
219	REGAL ENTERTAINMENT GROUP
230	CORVALLIS PHYSICAL THERAPY
	EAGLE HOME MORTGAGE
	LANGUAGE FOR INDUSTRY WORLDWIDE INC
	MINDI ROMER PHYSICAL THERAPY
	SIEGER RN SHIIKON BSN
	SUPERLINE
	TRANSLATIONS
234	THE INKWELL HOME STORE
250	TOKYO JAPANESE STEAK HOUSE & SUSHI B
275	CITIZENS BANK
303	DAIRY QUEEN
312	SECOND GLANCE
320	UNIFIED INSURANCE GROUP
324	BANK OF AMERICA FINANCIAL CENTER
327	WOW FITNESS
385	FIRESTONE COMPLETE AUTO CARE
401	BIKE N HIKE
411	CATS MEOW
423	BULLFROG MUSIC
425	MJPM INC
450	DISH NETWORK
	REDBOX
503	JADE GARDEN
518	MILESTONES OUTPATIENT PROGRAM
545	PHILS TRANSMISSIONS
548	DON PETERSON DC
	PETERSON CHIROPRACTIC
556	JOHNSON STEVE DC

Target Street	Cross Street	Source
✓	-	Cole Information

SW 3RD ST 2017 (Cont'd)

568	DA VINCI DAYS INC
600	BUCKINGHAM PALACE
611	JOHNS AUTOMOTIVE REPAIR
624	HUMME, JOHN T
627	EVERSOLE, JACK L
628	MCCUTCHEON, LAUREN
650	PIERCEY NEUROLOGY
704	NOBLE, JOIE B
	PADILLA, NELSON C
712	WILBORN, DAVID W
720	HODGE, SEAN
728	JOLLEY, SHAYANNA
	KUESTER, DAVID J
	SCHLAICH, KATHRYN G
	TIVEL, ANNA R
742	BELL, TYLER
	BRUCE, JOSHUA D
1030	PAPAS PIZZA PARLOR
1380	R 3 ENGRAVING & SIGNS
1480	BUDGET INN
1490	FASTENAL
1520	THE STORAGE DEPOT
1562	DAN LEWER DVM
	DIANE HEIDER DVM
	JENNIFER BARRINGTON DVM
	JOEY GOLDTHORPE DVM
	JUSTIN VAUGHN DVM
	KRISTINA COX DVM
	STEVE CALLAHAN DVM
	WILLAMETTE VETERINARY HOSPITAL
1680	SHELL
	TRUAX CORP
1750	KOHLER DESIGN
	MID VALLEY BAPTIST CHURCH
	RISE MARSHALL ARTS
1760	BENTON COUNTY REPUBLICAN PARTY
	CROSSROADS PREMIERE
	WORK UNLIMITED
	WORK UNLIMITED DEPT 18
1780	CORNERSTONE ASSOCIATES
1800	ROY & MARIETTA
	SOUTH CORVALLIS FOOD BANK
	THE GIFT SHOPS
	WAVELENGTH REFERENCES INC
1810	CORVALLIS FURNITURE LLC
	VALLEY FLOORS TO GO
1820	DOWNINGS WORLD FAMOUS GYM
1880	CORVALLIS GUNS
1894	SHARONS CAFE
1898	B WIRELESS INC

Target Street	Cross Street	Source
✓	-	Cole Information

SW 3RD ST 2017 (Cont'd)

1900	CIRCLE K
	REDBOX
1906	HAIR CUTS & COLOR
1920	STEPHENS HEATING & AIR CONDITIONING
2010	AL, OMARI K
	ANDREWS, TALON
	ARMSTRONG, ROBERT L
	BALL, ELSIE C
	BLUCHER, DANIEL P
	CHAN, SANGAUTH
	DURELL, DONNA
	EVANS, NOAH D
	FOUNDS, IAN W
	FREEMAN, MISTY L
	GALLARDO, JOSE C
	HERNANDEZ, JOSHUA
	JOHNSON, NICOLE
	KADHUM, HAIDER J
	KASSNER, STEPHEN L
	KINGSBURY, DEAN T
	KIRKLAND, EDITH A
	KOSTMAN, KEVIN
	MCFADDEN, MARGRET M
	NAGLE, SUZETTE
	NGO, KIM
	OCONNOR, AVERY M
	PIERCE, STEVEN
	ROBINSON, OSCAR M
	ROSS, GORDON R
	SMITH, DAVID B
	SMITH, ERICA R
	STARK, JESSICA
	TATE, DANIEL G
	WHITBY, RANDY L
	WILCOX, ED C
	YOUNG, LORETTA L
2070	HOLBORF, RICHARD F
2072	MCMULLEN, RICHARD W
2090	BURKUM, TYLER
2202	CRABTREE, KATRINA
	LEE, KEITH A
	SELVEY, KANDICE
	SUMMERLIN, KATIE J
2208	CARDV ADVOCACY CENTER
	CARDV CENTER AGAINST RAPE & DOMESTIC
2220	LES SCHWAB TIRE CENTER
2240	BAZAAR
2260	LAWELLIN-MENDOZA, DUSTY J
2300	COTTON, LUKE
2320	ANDERSON, WILLIAM M

Target Street	Cross Street	Source
✓	-	Cole Information

SW 3RD ST 2017 (Cont'd)

2340 BRUGGER, MICHAEL A
2360 FINLEY, FARRELL C
2380 FINLEY, VANCE J
2400 OWEN, LARRY H
2440 RUGH ELECTRIC
2500 HELLESTO, LARRY
2552 JOHNSON, RACHELLE
2610 BRISTOW, NAOMI
2620 GARNETT, RON L
2640 TURNER, DUANE
2660 SOUTHSIDE MARINE
2696 BOB GRANT CONSTRUCTION INC
2740 MURPHYS TAVERN
2880 CURTIS, MARC J
2920 NELSON, JASON A
2922 BABRAK, MARIA
2940 FINSTAD HEATING & SHEET METAL CO
MILLER, DICK
2960 HOFFMAN, GARY L
OTT, LEANNA M
3440 CORAVALLIS DRILLING CO
CORVALLIS DRILLING INC
KINNEY, CLINT S
3664 NICELY GROWN
3680 SKINNER, SCOTT R

Target Street	Cross Street	Source
✓	-	Cole Information

SW 4TH ST 2017

110	COUNTY OF BENTON
111	HURLEY FINANCIAL GROUP
116	TI AMO LINGERIE
117	FRENOCK, STEPHANIE
	FUNK, MIRANDA L
	MALLORY, HARRY J
	SLAVENS, OBADIAH J
119	CORVALLIS BREWING SUPPLY
120	CORVALLIS CHURCH
	CORWIN INSURANCE AGENCY
	EQR TRANING & CONSULTING
	JUL ORR VOCATIONAL SERVICES
121	NW GRAPHIC IMAGING LLC
126	4TH STREET MARKET
	NEXT LEVEL MEDIA
	SUB ZERO CORVALLIS
132	MY CAMPUS CLOSET
200	BARRETT BUSINESS SERVICES INC CORVAL
	RAYMOND JAMES FINANCIAL SERVICES
	SSS INVESTMENTS
	STERLING MANAGEMENT
	WILLAMETTE VALLEY MEDIATION CENTER W
215	DARKSIDE CINEMA
	THE BOOK BIN
225	THE REYNOLDS LAW FIRM PC
300	SHELL
	TRUAX CORP
	US MARKET 185
301	A AA CLEANINGS SERVICE MERTRO INC
	AAA CLEANING SERVICEMETRO INC
	ARTEMIS DIANA COUNSELING SERVICES
	CASCADES WEST COUNCIL OF GOVERNMENTS
	CENTERSPACE SOFTWARE
	CORWIN INSURANCE AGENCY
	KNIGHTS BASEBALL
	OREGON CASCADES WEST COUNCIL OF GOVE
335	CASTILLON, GUENTHER A
	WILSON, KALYN
349	THE DAM SPORTS ARCADE
350	CORVALLISMOTORINNCOM HOUSE MOTOR IN
	TOMMYS FOURTH ST BAR GRILL
400	PLEUS TKD INC
	VECTOR MARKETING
480	HORTONS GERMAN AUTO REPAIR
516	CORVALLIS BATTERY
523	NW DRIVERS ED
525	AQUA BODY RELAXATION
	CORVALLIS FRESH FADES
	INET REALTORS
527	OREGONIAN CORVALLIS DISTRICT 2

Target Street	Cross Street	Source
✓	-	Cole Information

SW 4TH ST 2017 (Cont'd)

529	H&R BLOCK
	MCKINNEY TAX SERVICE
533	ASPIRE DESIGN SALON
	PERFECTION PLUS
535	BEUTTEL INS HANK AGNCY
	HANK BEUTTEL INSURANCE AGENCY
551	CAN RESEARCH EDUCATION & CONSULTIN
559	SO FLY HAIR SALON
630	MESSER, PATRICIA M
634	BABEL, MARCIA H
635	ERIK FAST
	STATE FARM INSURANCE
646	ANIMAL HOUSE
	THE ANIMAL HOUSE
717	BUCKMAN, WILLIAM C
	FREEMAN, PAUL F
	KUENNE, JUSTIN P
719	WYNN, MARK C
720	NCASI
727	GOODMAN, JOSH
729	MAGEE, KURTIS
730	EMBEDDED SYSTEMS
742	BAILEY, KIRK A

Target Street	Cross Street	Source
✓	-	Cole Information

NW 2ND ST 2014

108	CORVALLIS ACADEMY OF BALLET
	MEGAN SKINNER BALLET
111	BANNER NONPROFITS
	YOGA CENTER
115	MOD POD
116	GLASS SLIPPER INC
117	DONNA BELLA LINGERIE
120	FINGERBOARD EXTENSION THE
127	HISE STUDIO
	LAUGHING PLANETCORVALLIS
128	GARYS AUTOMOTIVE REPAIR
145	SIBLING REVELRY
200	CONTINENTAL FLORAL GREENS
	COPYTRONIX
	HENDERSONS COPYTRONIX
	NWG CORVALLIS
207	PEAK SPORTS
217	POTTER, STEVEN C
	RADER, COURTNEY W
	YORK, KRISTIN L
220	OCCUPANT UNKNOWN,
221	IRENES BOUTIQUE LLC
235	CORVALLIS FLOOR COVERING
244	PASTEGA COFFEE SERVICE
305	D & B BEAR SERVICE
325	CHINA DELIGHT
345	ECONO LODGE
	RODEWAY INN WILLAMETTE RIVER
407	SUPER 8
	SUPER 8 CORVALLIS
420	AGILENT TECHNOLOGIES
	CORVALLIS CHAMBER OF COMMERCE
	VISIT CORVALLIS
	WILLAMETTE VALLEY VISITORS ASSOCIATI
434	OCCUPANT UNKNOWN,
442	COLLETT, AARON N
	RAGE SALON THE
510	OCCUPANT UNKNOWN,
520	HESS, ULRICH E
525	AMERITITLE
	CATALYST PSYCHIATRY
	CLAIR COMPANY INC
526	OCCUPANT UNKNOWN,
534	JASONS THE SALON
542	MACTAVISH, DREW R
603	TERMINUS
618	JOYNER, LARRY H
628	ANDERSON, KAREN
	HOLLOWAY, MER M
	MATNEY, GARY

Target Street	Cross Street	Source
✓	-	Cole Information

NW 2ND ST 2014 (Cont'd)

628 OCCUPANT UNKNOWN,
ROBERTS, THERESA G
ROSS, KATHERINE
630 LAGUE, RICHARD
636 SERAFIN, KATHERINE A
698 PHELPS, LINDA C
706 ORTEGA, ALICIA
708 BOHANNON, BRYAN J
720 CASCADE DESIGN GROUP

Target Street	Cross Street	Source
✓	-	Cole Information

NW 3RD ST 2014

116	SUNNYSIDEUP
122	AOMATSU JAPANESE RESTAURANT
140	JACK OKOLES
	SAMS FRESH MEXICAN GRILL
	THE MAC STORE THE COMPUTER STORE
201	CC SERVICES INC BCV NATIONAL
	NUSCALE POWER
	NUSCALE POWER INC
202	WACKY INDOOR BOUNCE
227	TICOR TITLE
245	ARCO STATION
300	MCDONALDS
415	UMPQUA BANK
420	MCMENAMINS CORVALLIS PUB
430	DIRECTORS MORTGAGE
432	EDWARD JONES
435	NORTHWEST HAIR LINES
436	FRANCE, MARK J
458	HINES, RICHARD
504	INVESTMENT REALTY INC
505	MCNALLY, COREY J
510	DORSETT, WILLIAM
527	GALLAGHER THOMAS L ATTY JR
532	CARQUEST 3350 STORE KEY 6502
535	GREY, EDWARD
603	MOORE, RANDALL P
610	OCCUPANT UNKNOWN,
616	OCCUPANT UNKNOWN,
618	OCCUPANT UNKNOWN,
625	RIST, TIMOTHY J
631	OCCUPANT UNKNOWN,
632	WILLAMETTE WEST REAL ESTATE
640	MCMASTER, SCOTT A
710	MUTCH, JOSH C
711	CORE COMMUNICATIONS
755	BAILEY, RHYS E
	BJERK, GUNNAR
	BOYLES, COURTNEY
	COUTS, YVONNE
	DAVENPORT, CARTE J
	DENIO, ANTHONY G
	GLASSER, SARAH T
	HIRSCH, MERILYNN
	MARGESON, TONY R
	OCONNOR, BRANDON
	SANCHEZ, MARIO
	SOTO, ZACKARY A
	WALSH, JOSHUA M
	WALTERS, DANIEL J
	WARDROP, GABRIELLE N

Target Street	Cross Street	Source
✓	-	Cole Information

NW 3RD ST 2014 (Cont'd)

755 WILDANAH, NECHAMA J

Target Street	Cross Street	Source
✓	-	Cole Information

NW 4TH ST 2014

120	COUNTY OF BENTON
127	JASPERS BRETT C
	PRO NAILS
129	ACME COUNSELING LLC
	CASA VOICES FOR CHILDREN
	WILLES CLARK S ATTY
	ZORN KAREN J
	ZORN, KAREN
131	ALWAYS THNKING COMPUTERS
	MIDDLETON, MIKE D
	MO CO INC
	OREGON CASCADE PLUMBING & HEATING
153	AMTRAK STATION CVI
	GREYHOUND BUS LINES
155	PEGASUS GAMES
215	MSS INC
235	BURGER KING
240	D & M AUTO SALES
309	STEVENS, CHELSEA
311	OCCUPANT UNKNOWN,
313	OCCUPANT UNKNOWN,
315	ABEL, JAYCEE
335	PANERA BREAD
	SMART WIRELESS 127
414	ARC OF BENTON COUNTY THE
421	PARENT ENHANCEMENT PROGRAM
	RYAN, ERIN E
429	OCCUPANT UNKNOWN,
435	MYSTIC MOUNTAIN CENTER
442	MORAN JACK PC CPA
505	SHIOZAWA, TROY K
	UPTOWN THE
515	MOSES, MOLLY
526	ANDERSON, ERIC C
	DUMAS, MARY
	MADDOX, JASON D
529	CORVALLIS AUTO ELECTRIC
534	WELCH BRODIE LAC
535	OCCUPANT UNKNOWN,
544	STREET-MASIAS, G
545	DODSON, DAVID J
602	CORVALLIS CUSTOM KITCHENS & BATHS
605	FORSTER, BLOUIN S
613	BREEZE, KELLEY
620	CORVALLIS CAT CARE
621	LOEFFLER, LAURA A
634	LA BELLA VITA SALON
	SAMARITAN CHIROPRACTIC
644	CHRISTIANSON G CONSTRUCTION INC
645	LOBASSO, LINDSAY

Target Street	Cross Street	Source
✓	-	Cole Information

NW 4TH ST 2014 (Cont'd)

645	NEWELL, SONYA R
702	NORTHWEST MYCOLOGICAL
703	OCCUPANT UNKNOWN,
711	OCCUPANT UNKNOWN,
712	BONNIE ARENT LORENZ
720	NORTHSTAR SURVEYING INC
726	DESOTO, JACOB
727	AUTO TECH
728	INAVALE FARM & PET GROOMING INC
	KIRK DESIGN & CONSTRUCTION
729	INTEGRITY FLOORS
736	SCOVEL, RICK L
744	ATKINSON JOHN D PHD
	SILLARS CAROL PHD
	TUCKER CYNTHIA MSW LCSW
812	OCCUPANT UNKNOWN,
850	CIRCLE ALARMS INC
	CORVALLIS SAFE & LOCK
900	JACK SCOVILLE LTD
	KIEFER NISSAN & VOLVO OF CORVALLIS

Target Street	Cross Street	Source
✓	-	Cole Information

SW 3RD ST 2014

100	HAPPY TRAILS RECORDS
104	CITY BARBER SHOP
108	CORNERSTONE ASSOCIATES
110	CULTURED PEARL
	STASH LLC
113	D & D ETC GIFT SHOP
	SUITE 101 SALON
116	KID SHOP THE
119	BROKEN YOLK THE
120	REGIONAL SCHOOL OF BALLET
121	ALLEY GYROS
	BAGUETTE
124	NORTHERN STAR
128	PINK LASER & SPA
130	CORVALLIS VISION CENTER PC
	CROTTY DOUGLAS P OPTMTRST
	SEITZ JAY A OPTMTRST
136	EVERGREEN INDIAN RESTAURANT
137	GRACEWINDS MUSIC
212	QUILT WORK PATCHES
215	SPICE & ICE INC
230	CORVALLIS PHYSICAL THERAPY
	EAGLE HOME MORTGAGE
	GERKE CHARLES R AIA
	GERKE, CHARLES R
	LANGUAGE FOR INDUSTRY WORLDWIDE INC
	TRANSLATIONS
234	INKWELL HOME STORE THE
250	TOKYO JAPANESE STEAK HOUSE & SUSHI B
275	CITIZENS BANK
303	DAIRY QUEEN
308	LES CAVES
312	SECOND GLANCE
318	ANDERSON, KAREN
320	EVES MICHAEL
	UNIFIED INSURANCE GROUP
	WIRTH TOM
324	BANK OF AMERICA
327	WOW FITNESS
385	FIRESTONE COMPLETE AUTO CARE STORE
401	BIKE N HIKE
411	CATS MEOW
421	SUBWAY SANDWICHES
423	BULLFROG MUSIC
425	MICHAELS JEWELERS PRECIOUS METALS
450	SAFEWAY
503	JADE GARDEN
518	MILESTONES OUTPATIENT PROGRAM
540	EDGE ANALYTICAL CORVALLIS
545	PHILS TRANSMISSIONS

Target Street	Cross Street	Source
✓	-	Cole Information

SW 3RD ST 2014 (Cont'd)

548	PETERSON CHIROPRACTIC
552	WAGER KAREN A
556	JOHNSON STEVE DC
568	CORVALLIS FALL FESTIVAL
	DA VINCI DAYS INC
600	BUCKINGHAM PALACE
611	JOHNS AUTOMOTIVE REPAIR
624	CROSS, MARLENE R
627	EVERSOLE, JACK L
	NEELY, ERIN C
628	GONZALEZ, PAUL W
645	DONOSO, MARINA
647	ELLISON, JOE
650	PIERCEY NEUROLOGY
704	NOBLE, JOIE B
712	WILBORN, DAVID W
720	HARTUNG, JESSICA B
728	GILLMAN, ISAAC
	HITZEL, JOHN
	SCHLAICH, KATHRYN G
742	BRUCE, JOSHUA D
	JANG, AU
1030	PAPAS PIZZA PARLOR
	PAPAS PIZZACORVALLIS
1380	R 3 ENGRAVING & SIGNS
1480	BUDGET INN
	CORVALLIS BUDGET INN MOTEL
1490	FASTENAL
1520	STORAGE DEPOT
1562	CALLAHAN STEVE DVM
	COX KRISTINA DVM
	HOUSE CALL PET SERVICE
	WILLAMETTE VETERINARY HOSPITAL
1680	TRUAX CORP
1704	OCCUPANT UNKNOWN,
1750	FERRELLGAS
	KOHLER DESIGN
	MID VALLEY BAPTIST CHURCH
1760	BENTON COUNTY REPUBLICAN PARTY
	WORK UNLIMITED DEPT 18
1780	CORNERSTONE ASSOCIATES
	CORNERSTONE PACKAGING PLUS
1798	SOUTH CORVALLIS FOOD BANK
1800	ROY & MARIETTA
	THE GIFT SHOPS
1802	WAVELENGTH REFERENCES INC
1810	CORVALLIS FURNITURE LLC
	FLOOR TO GO VALLEY
1812	MWMA JIU JITSU LLC
1820	DOWNINGS GYM

Target Street	Cross Street	Source
✓	-	Cole Information

SW 3RD ST 2014 (Cont'd)

1820	DOWNINGS WORLD FAMOUS GYM
1870	NEW MORNING BAKERY SOUTH TOWN
1880	CORVALLIS GUNS
1894	SHARONS CAFE
1906	HAIR CUTS & COLOR
1920	STEPHENS HEATING & AIR CONDITIONING
2010	BECKER, THERESA M
	BLAKE, GRANT
	BLUCHER, DANIEL P
	CHAN, SANGAUTH
	DONAHUE, ROBERT E
	EVANS, NOAH D
	FLAKE, CURTIS A
	GALLARDO, JOSE C
	HOPE, EVA
	KASSNER, STEPHEN L
	KINGSBURY, TOM
	KIRKLAND, EDITH A
	NGO, KIM
	PIERCE, STEVEN
	RHODES, AMANDA M
	ROBINSON, OSCAR M
	ROLL, ENZO
	ROSS, GORDON R
	SHARPLESS, REBECCA
	SMITH, DOUG B
	TATE, DANIEL G
	VOLKER, EDWARD R
	WHITBY, RANDY L
	WIGGINS, MELISA M
	WILCOX, ED C
	WORL, TIMITHY G
	YOUNG, LORETTA L
2050	MAULDIN, BRANDON M
2070	HOLBORF, RICHARD F
2072	MCMULLEN, RICHARD W
2090	ONEIL, RICHARD J
2100	OCCUPANT UNKNOWN,
2110	SMITH, DAVID
2120	OCCUPANT UNKNOWN,
2160	OCCUPANT UNKNOWN,
2162	ESTHAY, TOBY
2202	DOVER, JESSICA
	LEE, KEITH A
	STUTZ, JESSICA
	SUMMERLIN, KATIE J
2208	CARDV ADVOCACY CENTER
	OCCUPANT UNKNOWN,
2220	LES SCHWAB TIRE CENTERS
2240	BAZAAR

Target Street	Cross Street	Source
✓	-	Cole Information

SW 3RD ST 2014 (Cont'd)

2260 LAWELLIN, MENDOZA D
2300 GILLESPIE, RICHARD
2320 ANDERSON, WILLIAM M
2340 OCCUPANT UNKNOWN,
SEAN, LEWIS
2360 FINLEY, FARRELL C
2380 COOK, EUGENE E
2400 OWEN, LARRY H
2440 RUGH ELECTRIC
2480 CARSKADDON, JILL
2500 STJOHN, KENTON A
2552 JOHNSON, RACHELLE
SEUFERT, ROBERT C
2580 JOCHUM, JAMES D
2620 GARNETT, RON L
2640 TURNER, DUANE
2660 SOUTHSIDE MARINE
2696 BOB GRANT CONSTRUCTION INC
2740 MURPHYS TAVERN
2920 NELSON, JASON A
2922 BABRAK, LMAR
2936 MCCORD, MICHELLE
2940 FINSTAD HEATING & SHEET METAL CO
FINSTAD M R
MILLER, DICK
2960 HOFFMAN, GARY L
OTT, LEANNA M
3421 RUSSELL, HARMONY E
3435 DURBIN, DOUGLAS
3440 CORVALLIS DRILLING INC
KINNEY, CLINT S
3444 A 1 CHARLIES TOWING SERVICE
3664 CENTRAL VALLEY HEATING INC
ROASTWRIGHT
3680 KRAUSE, ELWELL M

Target Street	Cross Street	Source
✓	-	Cole Information

SW 4TH ST 2014

110	COUNTY OF BENTON
111	HURLEY FINANCIAL GROUP
116	TI AMO LINGERIE
117	FUNK, MIRANDA L
	HIGHTOWER, PAUL
119	CORVALLIS BREWING SUPPLY
120	CORVALLIS CHURCH
	CORWIN INSURANCE
	CORWIN INSURANCE AGENCY
	EQR TRANING & CONSULTING
121	NW GRAPHIC IMAGING LLC
126	4TH STREET MARKET
	SUB ZERO CORVALLIS
132	A TO Z COMPUTER APPLIANCE REPAIR
	MY CAMPUS CLOSET
200	BARRETT BUSINESS SERVICES INC CORVAL
	ECOFYS US
	HARDING HAL
	OSU VENTURE ACCLERATOR
	SCOTT MEEKER CPA PC
	SCOTT, MEEKER
	SSS INVESTMENTS
	STERLING MANAGEMENT GROUP
	WILLAMETTE VALLEY MEDIATION CENTER W
215	BOOK BIN THE
	DARKSIDE CINEMA
225	THE REYNOLDS LAW FIRM PC
300	TRUAX CORP
	US MARKET 185
301	AAA CLEANING SERVICE METRO INC
	ARTEMIS DIANA COUNSELING SERVICES
	CENTERSPACE SOFTWARE
	HAYES & ASSOCIATES INC
	OREGON CASCADES WEST COUNCIL OF GOVE
	WALES CHIROPRACTIC
335	WILSON, KALYN
350	CORVALLISMOTORINNCOM HOUSE MOTOR IN
	TOMMYS 4TH STREET BAR & GRILL
	TOMMYS FOURTH ST BAR GRILL
400	PLEUS TKD INC
	VECTOR MARKETING
480	HORTONS GERMAN AUTO REPAIR
516	CORVALLIS BATTERY
520	24 HOUR CAR WASH
525	AQUA BODY RELAXATION
	CIRCLE ALARMS INC
	CORVALLIS FRESH FADES
	INET REALTORS
527	OREGONIAN CORVALLIS DISTRICT 2
529	DOOLEYMCKINNEY TAX SERVICE

Target Street	Cross Street	Source
✓	-	Cole Information

SW 4TH ST 2014 (Cont'd)

529	H&R BLOCK
	MCKINNEY TAX SERVICE
533	ASPIRE DESIGN SALON
	PERFECTION PLUS
535	HANK BEUTTEL INSURANCE AGENCY
544	BENSONS INTERIORS
551	CAN RESEARCH EDUCATION & CONSULTIN
559	GO FLY HAIR SALON
	LOOK N GOOD
	SO FLY HAIR SALON
620	FOREST ENGINEERING INC
629	OCCUPANT UNKNOWN,
630	MESSER, PATRICIA M
634	BABEL, MARCIA H
635	ERIK FAST STATE FARM INSURANCE AGE
	STATE FARM INSURANCE
646	THE ANIMAL HOUSE
717	MCCASLAND, ELEANORE R
	THOMPSON, ROBYN L
	TRUONG, HUY
	WALKER, MEGAN
719	GREER, HALEY
	GUTHRIE, MELISSA C
720	NATIONAL COUNCIL FOR AIR & STREAM IM
	NCASI
727	JACKSON, AMANDA
729	DAVIS, JEFF S
730	EMBEDDED SYSTEMS
	WILLAMETTE RF INC
735	OCCUPANT UNKNOWN,
737	POPHAM, ALICIA
804	CHRISTENSEN GREGORY J

Target Street	Cross Street	Source
✓	-	Cole Information

NW 2ND ST 2010

100	OREGON LEGACY COFFEE
106	OFFICE FURNITURE CONCEPTS
108	CORVALLIS ACADEMY OF BALLET
111	BANNER NON PROFITS
	YOGA CENTER OF CORVALLIS
115	AIKIDO WITH OREGONKI SOCIETY
	OREGON KI SOCIETYAIKIDO
116	GLASS SLIPPER INC
117	DONNA BELLA LINGERIE
120	FINGERBOARD EXTENSION
121	INSIDEOUT GARDEN VISIONS
127	HISE STUDIO
128	GARYS AUTOMOTIVE REPAIR
144	OSU FOLK CLUB
145	SIBLING REVELRY
200	HENDERSON COPYTRONIX
207	PEAK SNOWBOARDS
	PEAK SPORTS
	PEAK SPORTS BICYCLE SHOP
210	OLD CREEK WALL BED FACTORY
217	HOLTON, MATTHEW
	POTTER, STEVEN C
	RADER, COURTNEY W
	SILER, JEFF G
220	OCCUPANT UNKNOWN,
221	CAMELLIA
223	CFC CORVALLIS
235	CORVALLIS FLOORING AMERICA
305	D & B BEAR SVC
325	CHINA DELIGHT LOUNGE
326	MILES, PAUL
336	G & J AUTO SALES
345	ECONO LODGE
	RODEWAY INN
407	SUPER 8
420	CORVALLIS CHAMBER OF COMMERCE
	CORVALLISBENTON COUNTY ECNMC
434	OCCUPANT UNKNOWN,
442	COLLETT, AARON N
510	TRIBBLE, SANDY J
515	CASPROWIAK, JULIA
520	HESS, ULRICH E
525	AMERI TITLE
	BUNN BROTHERS
	CLAIR CO INC
534	ADVANTAGE MANAGEMENT SVC
542	MACTAVISH, DREW R
618	JOYNER, LARRY
628	ANDERSON, KAREN
	OCCUPANT UNKNOWN,

Target Street	Cross Street	Source
✓	-	Cole Information

NW 2ND ST 2010 (Cont'd)

630 LAGUE, RICHARD
635 GRAHAM, EAMON
636 NAFFZIGER, MICHAEL R
698 OCCUPANT UNKNOWN,
706 ORTEGA, ALICIA
708 BOHANNON, BRYAN J
720 CASCADE DESIGN GROUP INC
EWELL DAVENPORT BLDG DESIGN
SMITH, KIM A

Target Street	Cross Street	Source
✓	-	Cole Information

NW 3RD ST 2010

116	SUNNYSIDE UP
122	AOMATSU JAPANESE RESTAURANT
140	CORVALLIS MAC STORE
	SENOR SAMS MEXICAN GRILL
201	NUSCALE POWER
227	LAWYERS TITLE
245	ARCO STATION
	CORVALLIS ARCO
300	MC DONALDS
355	G & J TIREAMERICAN CAR CARE
415	UMPQUA BANK
420	MC MENAMINS
430	TODD PAMELA
	WILLAMETTE THERAPEUTIC MASSAGE
435	NORTHWEST HAIR LINES
436	FRANCE, MARK J
442	CARR, DEANNA S
445	KIERSKY REAL ESTATE APPRAISALS
504	INVESTMENT REALTY INC
505	MCNALLY, COREY J
510	DITTRICH, MANFRED O
527	GALLAGHER JR THOMAS L
	HEINRICH STEVEN A
532	CARQUEST AUTO PARTS
535	GREY, MARY V
603	OCCUPANT UNKNOWN,
610	HURST, LAUREN
611	OCCUPANT UNKNOWN,
618	OCCUPANT UNKNOWN,
625	MEYER, JAMES V
631	OCCUPANT UNKNOWN,
632	WILLAMETTE WEST REAL ESTATE
640	MCMASTER, SCOTT A
700	HOWE & ASSOC
	WAGENER J MARK PHD
755	BIERMAN, CYNTHIA
	BJERK, GUNNAR
	BROWN, GEORGE W
	KEIM, SARAH
	LANSING, JOHN
	MARGESON, TONY R
	OCONNOR, BRANDON
	ROWE, RICHARD
	SANCHEZ, MARIO
	WILLIFORD, MIKE J

Target Street	Cross Street	Source
✓	-	Cole Information

NW 4TH ST 2010

120	BENTON CNTY DISTRICT ATTORNEY
	BENTON CNTY RECORDS & LICENSES
	BENTON COUNTY CHILD SUPPORT
	BENTON COUNTY DOG LICENSES
	BENTON COUNTY MARRIAGE LICENSE
	BENTON COUNTY RECORDS
121	BROWSERS BOOKSTORE
127	PRO NAILS
129	JASPERS BRETT C
	WILLES CLARK S
	WILLES, CLARK S
	ZORN KAREN
131	CORDEN DAVID A
	CORVALLIS MAIL CTR
	IMAGE BY DESIGN
	MOCO INC
	NRG ENTERPRISES INC
	OLIBARES, MARCOS
	SCHEIBE, TODD
153	GREYHOUND LINES
	GREYHOUND PACKAGE XPRESS
155	PEGASUS GAMES
215	SMITH ROY
235	BURGER KING
240	D & M AUTO SVC
301	PRENTISS, MICHAEL E
309	BURKE-WOLFE, ZACHARY
311	BEAL, JACKIE
313	OCCUPANT UNKNOWN,
314	CORVALLIS FIRE BURNING ADVSRY
315	OCCUPANT UNKNOWN,
319	ESPY, ELIJAH
335	GAME CRAZY
	HOLLYWOOD VIDEO
383	WEST, MICHAEL
414	ARC OF BENTON COUNTY
	INSIGHT GALLERY
421	OCCUPANT UNKNOWN,
	PARENT ENHANCEMENT PROGRAM
435	BUYS JENNIFER
	MYSTIC MOUNTAIN BOOKSHOP
	RAPID EYE TECH FOR STRESS RLF
442	CARO MARGARET
	CASA VOICES FOR CHILDREN
	HOOP, S
	MORAN, JACK
505	FRIESE, JORDAN
	UPTOWN STYLE SHOP
515	OCCUPANT UNKNOWN,
529	CORVALLIS AUTO ELECTRIC

Target Street	Cross Street	Source
✓	-	Cole Information

NW 4TH ST 2010 (Cont'd)

534	BETH YOUNG GARDEN DESIGN
	CRESCENT VALLEY BUILDERS INC
	LIFE IN BALANCE ACUPUNCTURE
535	OCCUPANT UNKNOWN,
544	STREET-MASIAS, G
545	RIES, LYDIA
602	CORVALLIS CUSTOM KITCHENS
	OCCUPANT UNKNOWN,
605	FORSTER, BLOUIN S
613	GAVIN, ASHLEY
615	SCHMACHTENB, E
620	CORVALLIS CAT CARE VETERINARY
621	OCCUPANT UNKNOWN,
626	BROADLEAF ARCHITECTURE
634	LA BELLA VITA SALON
644	BIRD DAVID N PHD
645	NEWELL, SONYA R
702	NORTHWEST MYCOLOGICAL CONSLNTS
703	ZANDOFSKY, APRIL
711	OCCUPANT UNKNOWN,
712	BONNIE LORENZ ACUPUNCTURE
	BRADSHAW MERIDITH
	COXCOM INC
	KERLE ELIZABETH
720	NORTHSTAR SURVEYING
726	DESOTO, JACOB
727	AUTO TECH DOMESTIC & FOREIGN
728	KIRK DESIGN & CONSTRUCTION
729	INTEGRITY FLOORS
736	SCOVEL, RICK L
744	LEANNE SCHAMP MARRIAGE & FMLY
	SILLARS CAROL F PHD
	TUCKER CYNTHIA
	WARNER PAIGE PHD
806	PACHECO, TRAVIS
	SCHONING, KIP S
812	LILLY, LUELLA J
850	CIRCLE ALARMS INC
	CORVALLIS SAFE & LOCK
900	JACK SCOVILLE LTD
940	HARRIS, ANNA

Target Street	Cross Street	Source
✓	-	Cole Information

SW 3RD ST 2010

100	HAPPY TRAILS RECORDS
104	CITY BARBER SHOP
108	B & J BOOKBINDING
114	GOLDEN CRANE
116	KID SHOP
117	HAGEN, EMILY J
121	SOLSTICE CAFE
	ZIA SOUTHWEST CUISINE
124	NORTHERN STAR CO
130	CORVALLIS VISION CTR PC
136	EVERGREEN INDIAN RESTAURANT
137	GRACEWINDS MUSIC
139	MUSIC CAFE ROCK SCHOOL
212	QUILTWORK PATCHES
215	STOKERS VITAWORLD
219	REGAL, STATE
230	CORVALLIS PHYSICAL THERAPY
	EARTH DESIGN CONSULTANTS INC
	GERKE CHARLES R
	GERKE, CHARLES R
	LANGUAGE FOR INDUSTRY WRLDWD
	OREGON TROUT
	TRANSLATIONSCOM INC
250	TOKYO JAPANESE STEAK HOUSE
303	DAIRY QUEEN
310	RED HORSE COFFEE
312	SECOND GLANCE
324	BANK OF AMERICA
327	WOW FITNESS
385	FIRESTONE COMPLETE AUTO CARE
401	BIKE N HIKE CTR
411	CATS MEOW
421	SUBWAY
423	BULLFROG MUSIC
425	MICHAELS JEWELERS
450	SAFEWAY
503	JADE GARDEN
518	MILESTONES OUTPATIENT PROGRAM
540	PACIFIC ANALYTICAL LABORATORY
544	SHANNON W DAVIS RESEARCH GROUP
545	PHILS TRANSMISSIONS
548	PETERSON CHIROPRACTIC
552	WAGER KAREN A DC
556	CORVALLIS CHIROPRACTIC CTR
600	ANDERSONS ANTIQUESBUCKINGHAM
	BUCKINGHAM PALACE
611	JOHNS AUTOMOTIVE REPAIR
624	GESDAHL, PETER
627	EVERSOLE, JACK L
	FALLS, KELLY L

SW 3RD ST 2010 (Cont'd)

627 RUSSELL, AMANDA
628 BARKER, KAREN D
GONZALEZ, PAUL W
MEYERS, STEPHEN Z
647 ELLISON, JAMES
712 WILBORN, DAVID C
720 HARTUNG, JESSICA B
728 MARR, GERALD W
1030 PAPAS PIZZA PARLOR
1300 MENDOZA, LANDI
1480 BUDGET INNCORVALLIS
1490 FASTENAL CO
1520 RICHEY, LONNIE C
STORAGE DEPOT OF OREGON
1562 ANIMAL EMERGENCY & CRITICAL
WILLAMETTE VETERINARY CLINIC
1680 TRUAX CORPCC 27
1704 OCCUPANT UNKNOWN,
1750 BIKRAMS YOGA COLLEGE OF INDIA
KOHLER DESIGN
LA FUENTE 2
SOIL FOODWEB INC
SOUTH CORVALLIS FOOD BANK
1760 WOOD RESEARCH & DEVMNT LLC
1780 PACKAGING PLUS
1800 GIFT SHOPS
1802 LINCARE
1810 DONDES FLOORS TO GO
FLOORS TO GO
1812 REAL DEALS HOME DECOR
1820 DOWNINGS GYM
1870 NEW MORNING BAKERY
1880 ABG BUYERS
1894 SHARONS CAFE
1898 SUNSHINE UPHOLSTERY
1900 CIRCLE K
1906 HAIR CUTS & COLOR LLC
1920 STEPHENS HEATING & AIR COND
2010 BAKONDI, KENNETH
BATES, TONYA R
BECKER, THERESA M
BLUCHER, DANIEL P
CANFIELD, AARON W
CHAN, SANGAUTH
DONAHUE, ROBERT E
EVANS, SARAH R
GALLARDO, JOSE C
HOPE, ILLA V
KASSNER, STEPHEN L
KINGSBURY, TOM

Target Street	Cross Street	Source
✓	-	Cole Information

SW 3RD ST 2010 (Cont'd)

2010	KOJOIAN, TANYA
	LORENSEN, KEN
	MCFADDEN, RICHARD L
	MOORE, TRACY L
	MORLEY, RYAN K
	PAGE, JORDAN
	PIERCE, KRISTY A
	ROBINSON, OSCAR M
	ROLL, ENZO
	ROSS, GORDON R
	SMITH, DOROTHA B
	STANDLEY, HEATHER A
	VOLKER, EDWARD R
	WATSON, MAXINE C
	WIGGINS, WILMA J
	WORL, TIMITHY G
2050	MAULDIN, BRANDON M
2070	BENINGER, DAN
2072	BROYLES, JASON L
2090	WORKMAN, SARAH
2100	OCCUPANT UNKNOWN,
2110	SMITH, DAVID
2120	OCCUPANT UNKNOWN,
2140	KIRK, ERNESTINE I
2160	OCCUPANT UNKNOWN,
2162	ESTHAY, TOBY
2220	LES SCHWAB TIRE CTR
2260	MENDOZA, JOSE F
2300	GILLESPIE, RICHARD
2320	ANDERSON, WILLIAM M
	SPECIALTIES BY HELEN
2340	OCCUPANT UNKNOWN,
	SEAN, LEWIS
2360	FINLEY, FARRELL C
2380	COOK, PETER
2400	OWEN, LARRY H
2440	RUGH ELECTRIC MOTOR SVC
2500	STJOHN, KENTON A
2552	JOHNSON, RACHELLE
2580	JOHNSON, EHRIZ D
2610	OCCUPANT UNKNOWN,
2620	GARNETT, RON L
2640	SANTORA, JOSEPH N
2660	SOUTHSIDE MARINE
2696	BOB GRANT CONSTRUCTION INC
2880	YORK, KRISTIN L
2920	NELSON, JASON C
2922	RICHARDSON, DAVID
2936	BAIRD, MINDI
2940	FINSTAD, GREGORY W

Target Street	Cross Street	Source
✓	-	Cole Information

SW 3RD ST 2010 (Cont'd)

2960 HOFFMAN, GARY L
OTT, LEANNA M
3421 RUSSELL, HARMONY E
3435 DURBIN, DOUGLAS
3440 CORVALLIS DRILLING CO
KINNEY, CLINT S
3664 CENTRAL VALLEY HEATING INC
3680 KRAUSE, ELWELL M

Target Street	Cross Street	Source
✓	-	Cole Information

SW 4TH ST 2010

110	BENTON COUNTY ACCOUNTING DEPT
	BENTON COUNTY BUDGET OFFICE
	BENTON COUNTY TAX COLLECTOR
111	HURLEY FINANCIAL GROUP
116	TI AMO LINGERIE
117	KATANA, CHRIS
	ROSE, GWEN
119	CORVALLIS BREWING SUPPLIES
120	ALL ABOUT KIDS
121	NORTHWEST GRAPHIC IMAGING
126	LA BAMBA MIX NIGHT CLUB
200	ADKINS WATKINSON
	AZUMANO TRAVEL AMERICAN EXP
	FALCON PACIFIC MANAGEMENT LLC
215	AVALON CINEMA
	BOOK BIN
225	APSCO
	CADDY SHERYL
	REYNOLDS LAW FIRM
300	US MARKET SHELL
301	AAA CLEANING SVCMETRO INC
	ARTEMIS DIANA
	BENTON COUNTY DISABILITY SVC
	BENTON COUNTY VETERANS SVC OFC
	CENTERSPACE SOFTWARE
	HAYES & ASSOC INC
	US VETERANS AFFAIRS DEPT
	WALES MICHAEL A DC
335	ADAMS, RUBY A
	MALISZEWSKI, DAVID J
	SORBO, MARY
	SURLEY, GABRIEL C
	VOGENBACK, GARRETT
349	SIVETZ COFFEE INC
350	TOWNE HOUSE MOTOR INN
400	ATA KARATE FOR KIDS
	BENTON SOIL & WATER CONSERV
516	MOTORWORKS INC
523	ANNAS TAILOR SHOP
525	AQUA BODY MASSAGE
	ASPIRING DESIGN SALON
	INET REALTORS
529	MC KINNEY TAX SVC
530	FIBER NOOKS & CRANNYS
533	PERFECTION PLUS
544	BENSONS INTERIORS INC
551	H&R BLOCK
559	SALON H2O LLC
620	FOREST ENGINEERING INC
634	BABEL, MARCIA H

Target Street	Cross Street	Source
✓	-	Cole Information

SW 4TH ST 2010 (Cont'd)

635	EMERY R LUNDY INSURANCE INC
646	ANIMAL HOUSE
717	BOYLE, CHRISTINA S
	SEKELA, ELIZIBETH
	WALSH, MARK M
719	WEHRMANN, RUDY
720	NCASI
727	GOLDEN, MICHAEL
729	UTTERBACK, JAMES
730	R F WILLAMETTE INC
735	WILLIAMS, ANA S
742	OCCUPANT UNKNOWN,
812	HEALING HEART BOUTIQUE

Target Street	Cross Street	Source
✓	-	Cole Information

NW 2ND ST 2005

108	CORVALLIS ACADEMY OF BALLET
111	YOGA CENTER OF CORVALLIS
116	GLASS SLIPPER INC
117	ALTAS ANTIQUES
120	FINGERBOARD EXTENSION
121	INSIDEOUT GARDEN VISIONS
127	HISE STUDIO
128	GARYS AUTOMOTIVE & RAD REPR
135	PEAK SPORTS
	PEAK SPORTS BICYCLE SHOP
144	OSU FOLK CLUB THRIFT SHOP
200	CORNERSTONE ASSOCIATES
210	OPENROAD AUTO SERVICE LLC
217	BOULANGER, DARVA K
220	B & J BOOKBINDING
223	CONSTRUCTION MGMT
	CORVALLIS RAILWAY & NAVIGATION
	HOGG PROPERTIES
235	CORVALLIS FLOOR COVERING
305	D & B BEAR SERVICE
311	AMERICAN POSTAL WORKERS UNION
325	CHINA DELIGHT
	CHINA DELIGHT LOUNGE
336	G & J AUTO SALES
345	ECONO LODGE
407	PENINSULA GROUP
420	CONSULTING LLC
	CORVALLIS BENTON COUNTY ECONOMIC DEV
	CORVALLIS CHAMBER OF COMMERCE
	MASS MUTUAL FINANCIAL GROUP
434	COLLETT, MIRIAM E
442	COLLETT, AARON N
502	OCCUPANT UNKNOWN,
510	LEECH, PATRICK E
520	HESS, ULRICH E
525	AMERITITLE
	CLAIR CO INC
	CLAIR, ALLAN J
	LACLAIR LLC
	OTAK INC
	WASTE CONTROL SYSTEMS INC
526	MCCLURE, ROBERT D
534	ADVANTAGE MANAGEMENT SERVICES
542	MACTAVISH, DREW K
603	DIAMOND WEB DESIGN INC
	MICHAELS LANDING
	SERRETTE INC
612	BRIGGS, VIVIAN M
618	JOYNER, ANDREW F
628	OCCUPANT UNKNOWN,

Target Street	Cross Street	Source
✓	-	Cole Information

NW 2ND ST 2005 (Cont'd)

636 GRIFFIN, ARIC S
698 WITHERS, MATT
706 ORTEGA, ALICIA
708 BOHANNON, BRYAN J

Target Street	Cross Street	Source
✓	-	Cole Information

NW 3RD ST 2005

110	VALLEY MUSIC INC
122	AOMATSU JAPANESE RESTAURANT
136	MEERALI
140	MAC STORES NORTHWEST
	SENOR SAMS MEXICAN GRILL
	TOKLAT INC
201	BOPALOO LLC
	H2K2 LLC
	JEANNE SMITH & ASSOCIATES PC
	NUCO L L C
202	SIGNS OF VICTORY RETAIL RESALE
245	TRUAX ARCO
300	MCDONALDS RESTAURANTS
355	G & J AMERICAN CAR CARE CENTERS
	G AND J TIRE AND AUTOMOTIVE
	KAESS TIRE & BRAKE INC
415	UMPQUA BANK
420	MCMENAMINS CORVALLIS
430	PACIFIC REPUBLIC MORTGAGE CORP
435	NORTHWEST HAIR LINES
436	FRANCE, MARK J
442	CARR, DIANNA
504	INVESTMENT REALTY INC
	MACHUGHS RIVERSIDE AT BELFAIR LLC
505	CALKINS, CHRISTINA A
	JOYCE MEYERS
	STUDIO 505
510	HOLMGREN, KARLA K
	NEW TECH GRAPHICS
527	GALLAGHER THOMAS L FATHER ATTORNEY
	HEINRICH STEVEN A PHD ATTORNEY
530	DITTRICH, MANFRED O
532	CARQUEST OF CORVALLIS
535	GREY, MARY V
610	HURST, LAUREN
611	FLETCHER, TERRI
616	MEYERS, RANAE
618	OCCUPANT UNKNOWN,
625	MEYER, JAMES V
631	KOROUSH, PEGGY
632	WILLAMETTE WEST REAL ESTATE
640	MEDINA, REBECCA A
700	WAGENER J MARK PHD
710	LEE, DAVID
711	CASCADE PRINTING CO
	CORE COMMUNICATIONS INC
720	HARTUNG, JESSICA B
755	BATTRICK, ARIEL
	BREWSTER, BENJAMINL
	CARTER, NICHOLAS

Target Street	Cross Street	Source
✓	-	Cole Information

NW 3RD ST 2005 (Cont'd)

755
CONTRERAS, C
DENIO, ANTHONY G
GARCIA, JORGE
GRUBBS, MARSHALL
HERNANDEZ, FRED
HIRABAYASHI, TAKAYOSHI
JOHNSON, RICKY
MARCHAND, TIM J
MARNEY, MATTHEW
MEZNARICH, PAUL J
PANNEBAKER, JOSHUA E
REDDICK, MARION M
SANCHEZ, MARIO
SCHATTENKERK, TERESA
STORK, JASON L
WARINER, ANTHONY W

Target Street	Cross Street	Source
✓	-	Cole Information

NW 4TH ST 2005

121	BROWSERS BOOK STORE
129	CARDV
	DUNHAM, LEON
131	A2B GRAPHICS
	ALTA RESEARCH
	BLUE NILE IMPORTS
	GLACIER REFRIGERATION
	HIGHLAND SITEWORK LTD
	INCISIVE SOFTWARE
	J B ROOFING & SIDING INC
	JAM & ASSOCIATES
	JERRYS INC
	MOCO INC
	NRG ENTERPRISES INC
	PARKSIDE WEST APARTMENTS
	SCOTT MARINE SERVICES
	SOLAR SUMMIT
	TECH EXPERTS LLC
	TEMPLE SPICE
	TERRYS LAWN MAINTENANCE
	THE WORDSHOP CSTM CRFTD CMN
	THE WORDSHOP CUSTOM CRAFTED COMMUNIC
	WESTFALL, BARRY L
	ZAPS TECHNOLOGIES
153	GREYHOUND PACKAGE EXPRESS
215	ANYTHING PRINTABLES
235	BURGER KING
240	NESBITT MOTOR CO
309	DILL, MICHAEL
311	COHEN, MONIQUE
313	CHILDERS, TODD
314	CITYCORVALLIS
315	OBRIEN, ROBERT
319	OCCUPANT UNKNOWN,
335	GAME CRAZY
	HOLLYWOOD VIDEO
383	WEST, MICHAEL
414	GARRETSON BARBARA C MSW LCSW
	TUCKER CYNTHIA CLINICAL SERVICE
421	PARENT ENHANCEMENT PROGRAM
	SPENCER, TIM J
429	REILLY, STRYDER
435	MYSTIC MTN CENTER FATHER HLNG ARTS
	PASCOE, FRANK
442	BENTON COUNTY CASA
	CASA VOICES FOR CHILDREN
	HOOP, S
	MORAN, JACK
505	HANSON, JEFFERY A
	TEIBEL, JOE H

Target Street	Cross Street	Source
✓	-	Cole Information

NW 4TH ST 2005 (Cont'd)

512	ELIZABETH LAURASON
515	MARTIN, AURORA
520	NORTHWEST HEALTH & HEALING CENTER
	STUDIO 207 DESIGNERS
526	BIELECKI, STANLEY L
	WINSLOW, ALBERTA L
529	CORVALLIS AUTO ELECTRIC
534	COLUMBIA PACIFIC SECURITIES
	CRESCENT VALLEY BUILDERS
	HEART AND STYLE PRODUCTIONS
544	STREET, E
545	DODSON, DAVID J
605	HOUSE, STEPHANIE A
615	SCHMACHTENB, E
621	WULFF, HEATHER
641	OCCUPANT UNKNOWN,
645	BELLINGER, JANINE
	CHRISTMAN, KATHLEEN M
	NEWELL, SONYA R
702	NW MYCOLOGICAL CONSULTANTS
703	SILVERSTONE, DAVID
711	BLEWETT, TINA
720	NORTHSTAR SURVEYING
726	WEITZEL, MISTY
727	AUTO TECH FOREIGN & DOMESTIC
728	CYNDIS BLUE RIBBON PET GROOMING
729	INTEGRITY FLOORS
744	ATKINSON, JOHN D
	GIBLIN MARKHAM S PHD
	RUSHING CAROL PHD
	WILLAMETTE THERAPEUTIC MASSAGE LLC
806	OCCUPANT UNKNOWN,
	PLAYING HO
812	CASE, ANDY
850	CIRCLE ALARMS INC
	CORVALLIS SAFE & LOCK
900	SCOVILLE SHEPPARD LTD INC
	VOLKSWAGEN VOLVO SCOVILLE JACK

Target Street	Cross Street	Source
✓	-	Cole Information

SW 3RD ST 2005

104	CITY BARBER SHOP
108	TEAL GALLERY
110	CATS MEOW
	CATS MEOW HEARTLAND HUMANE SOCIETY T
114	GOLDEN CRANE
116	KID SHOP OF CORVALLIS INC
119	BURTCO LLC
	BURTONS SUNNYBROOK RESTAURANT
124	NORTHERN STAR
128	ANTHROPOLOGY BOARD SHOP
130	CORVALLIS VISION CENTER
136	EVERGREEN INDIAN RESTAURANT
	S9 CORP
137	GRACEWINDS MUSICS WEB
200	HAPPY TRAILS RECORDS
209	QUILTWORK PATCHES
212	QUILT WORK PATCH
215	STOKE R S VITAWORLD
219	REGAL, STATE
230	BEAM SID SIGNS
	BOBIER, BLAIR
	CRG ARCHITECT
	EARTH DESIGN CONSULTANTS INC
	MCFALL, KERRY L
	TRANSLATIONS COM
234	INKWELL HOME STORE
	LAMPTON & ADAMS INC
250	NICKALLANS MENS WEAR INC
275	CITIZENS BANK
303	DAIRY QUEEN
308	RED HORSE COFFEE ROASTERS
	RONI JOS ESPRESSO
312	SECOND GLANCE
320	M E INVESTMENTS LLC
324	BANK OF AMERICA
327	SEGWAY OF CORVALLIS
411	QUEST WHOLESALE
421	SUBWAY
	SUBWAY SANDWICHES & SALADS
425	MICHAELS JEWELERS
	MJPM INC
450	SAFEWAY
	SAFEWAY PHARMACY # 4333
503	JADE GARDEN
518	FAMILY RECOVERY INC
	MILESTONES FAMILY RECOVERY PROGRAM
	MILESTONES WOMENS PROGRAM
545	PHILS TRANSMISSIONS
548	ROCK SOLID HEALTH CENTER
	ROCK SOLID HEALTH CTR

Target Street	Cross Street	Source
✓	-	Cole Information

SW 3RD ST 2005 (Cont'd)

556	CORVALLIS CHIROPRACTIC CENTER
	JOHNSON STEVE DC
564	JOHN L SCOTT REAL ESTATE
568	ALLSTATE INSURANCE CO
	DALE WILSON
614	BUCKINGHAM PALACE
624	ESTES, THOMAS R
	HUDSON, KENNETH
	HUMME, TOVAH
	PETRI, CLARK
	RICHTER-HARDAKER, ANA
627	EVERSOLE, JACK L
	INCE, WENDY
	PHELPS, CATHY D
628	BARKER, KAREN D
	BRUNER, ALAN
	GONZALEZ, PAUL W
	HITZ, CINDY
645	DORR, RAVEN
	JOHNSON, DESIREE M
647	ELLISON, JAMES
650	ANIMAL EMERGENCY & CRITICAL CARE CEN
	CARTER CATHY DVM
	OREGON VETERINARY REFRRL ASSOCS
	WILLAMETTE VETERINARY CLINIC
704	HOGUE, THERESA S
	TANNER, KIMBERLY
712	WILBORN, DAVID C
720	HARTUNG, JESSICA B
728	BOUTILIER, JORDAN
	CURRY, JOHN
	DUNN, THOMAS A
	MICHIMOGO, ROD
	WILT, JOSEPH
742	SAKAMOTO, KENKI
	STANLEY, BRIAN
1030	PAPAS PIZZA
1238	REGIONAL SCHOOL OF BALLET
1260	MCNESBY & AUBRY
	OBERSON OIL INC
	PRICE FRED FUEL OIL
1480	CORVALLIS BUDGET INN MOTEL
	MOTEL 6 CORVALLIS
1481	PATEL KANTI & DAXA
1490	FASTENAL
1520	RICHEY, LONNIE C
	THE STORAGE DEPOT
1562	PATEL ARUN
1680	SHELL
1750	A BUYERS INC

Target Street	Cross Street	Source
✓	-	Cole Information

SW 3RD ST 2005 (Cont'd)

1750	BIKRAMS YOGA COLLEGE OF INDIA
	CURVES FOR WOMEN
	ILLUMINATIONS
	PATS INDUSTRIES LLC
1760	WOOD RESEARCH & DEVELOPMENT LL
1810	T & R FLOOR COVERING
1820	GOLDS GYM
1860	NEW WORLD FOODS
1870	NEW MORNING BAKERY WHOLESALE
1880	ABG BUYERS
1890	A BETTER CONCEPT INC
1894	SHARONS CAFE
1898	SUNSHINE UPHOLSTERY
1900	CIRCLE K STORES INC
1906	LA FUENTE
1920	STEPHENS HEATING & AC
	STEPHENS HEATING & AIR CONDITIONING
2010	BETTELYOUN, RIKKI
	BLUCHER, DANIEL P
	BUUS, TIMOTHY
	CARPENTER, KATHY L
	CHAN, SANGAUTH
	CRUMLEY, THOMAS A
	DONAHUE, JOSEPH V
	EVANS, LILLIAN N
	FISHER, ROBBY L
	GIBBONEY, MELONDY S
	GRISWOLD, A
	HALL, EVELYN J
	HOPE, ILLA V
	KASSNER, STEPHEN L
	KOJOIAN, TANYA
	LITTRELL, DAVE G
	MCFADDEN, RICHARD L
	MORLEY, RYAN K
	MUSCAN, EMILIA
	NEWBILL, DAN K
	PIERCE, KRISTY A
	ROBINSON, OSCAR M
	ROLL, ROBERT W
	ROSS, GORDON R
	ROSSOW, THERESA M
	SHAFFER, TOM M
	SIES, CONSTANCE L
	SIMON, DOUGLAS A
	SMITH, DAVID
	SMITH, DOROTHA B
	STEWART, MARGARET B
	WATSON, MAXINE L
	WIGGINS, WILMA J

Target Street	Cross Street	Source
✓	-	Cole Information

SW 3RD ST 2005 (Cont'd)

2010	WORL, TIMITHY
	WULFF, DOUG K
	YORK, GARY W
2050	MAULDIN, BRANDON M
2070	ARNETT, LUPE A
2072	OCCUPANT UNKNOWN,
2090	KU, JAMES G
2100	BENNETT, JAMES
2120	WILLIAMS, SKYLA
2140	KIRK J V TREE SERVICE
	KIRK, JAMES V
2160	SARGENT, JEANINE M
2162	SASSO, C
2220	LES SCHWAB TIRES INC
2260	JOSE, B J
2300	OCCUPANT UNKNOWN,
2320	ANDERSON, WILLIAM J
2340	OCCUPANT UNKNOWN,
2360	FINLEY, FARRELL C
2380	COOK, PETER
2400	OWEN, LARRY H
2440	RUGH ELECTRIC MOTOR SERVICE
2480	OCCUPANT UNKNOWN,
2500	OCCUPANT UNKNOWN,
2540	ZILLMAN, HARRIET J
2580	OCCUPANT UNKNOWN,
2610	GARNETT, EDWARD L
2620	GARNETT, RON L
2640	SANTORA, JOSEPH N
2660	CRAIG
2680	COENERGY
2696	BOB GRANT CONSTRUCTION INC
2740	MURPHYS TAVERN
2880	YORK, KRISTIN L
2920	NELSON, JASON C
2940	FINSTAD, GREGORY W
2960	HESS, MARY M
	HOFFMAN, GARY L
	MCCOY, KATIE M
	OTT, LEANNA M
3440	CORVALLIS DRILLING CO INC
	OCCUPANT UNKNOWN,
3444	A1 CHARLIES TOWING SERVICE INC
3664	CENTRAL VALLEY HEATING & SHEET METAL
3680	KRAUSE, ELWELL M

Target Street	Cross Street	Source
✓	-	Cole Information

SW 4TH ST 2005

111	S & W BROWN INC
117	MALLORY, HARRY J
	MILLER, DEANN
	ROSE, BOB R
	SCHULZ, STEPHANIE
	WONG, KAM
119	CORVALLIS BREWING SUPPLY
	WHITESIDES BEER & WINE
121	SCARLET IBIS FLY SHOP INC
132	WEST MOON TRADING CO
134	JOYFUL HEARTS TEA ROOM & GIFT SHOP
200	FALCON PACIFIC CAPITAL MANAGEMENT LL
	FALCON PACIFIC CPTL MNGMNT L
	JOHNSON, LAURA C
	LANDAMERICA LAWYERS TITLE INSURANCE
	LAURA C JOHNSON
	SHROYER TREE SERVICE LLC
	WELLS FARGO BANK NW NAT ASSN
215	JAVA CONNECTION INC
225	THE DEPOT CAFE
300	CARSON CORVALLIS CHEVRON
301	AAA CLEANING SERVICE METRO
	AMERICAN EXPRESS FINANCIAL ADVISERS
	BENTON
	CARLSON & ASSOCS A FINANCIAL A
	CORVALLIS HEARING & SPEECH CENTER
	HAYES AND ASSOCIATES INC
	LILLEHEI INVESTMENTS INC
	MICHAEL WALES CHIROPRACTIC
	PRENTISS PROPERTIES MANAGEMENT CO
	SHEAR INSPIRATION & MORE
	WALES, MICHAEL A
305	CARLSON, STEN
311	COUNTRY CO INSUR GROUP
335	TANIGUCHI, YUTAKA
	THAMES, RENEE E
	THRUSH, TROY
337	OCCUPANT UNKNOWN,
349	SIVETZ COFFEE ENTERPRISES INC
350	TOMMYS 4TH STREET BAR & GRILL
	TOWNE HOUSE MOTOR INN
400	FARMERS GROUP INC
	FARMERS INSURANCE
	FARMERS INSURANCE DISTRICT OFFICE
	KARATE FOR KIDS
480	TRUAX
	UNION 76 STATION
523	ANNAS TAILOR SHOP
525	GEORGES SERVICE AND REPAIR INC
	INET REALTORS INC

SW 4TH ST 2005 (Cont'd)

525	NORTHWEST ELDER LAW
527	ALBANY WHOLESALE
	OREGONIAN / CORVALLIS DISTRICT # 1 T
529	MCKINNEY TAX SERVICE
530	LINDAS SEWING CENTER
531	MSS ENGINEERING INC
	MSS INC
533	ASPIRE DESIGN SALON
544	ABBEY CARPET
	BENSONS INTERIORS INC
551	BLOCK H & R
620	STEPHEN AULERICH PE FOREST ENGINEER
630	RUSSEL, JOHN
634	BABEL, MARCIA H
635	LUNDY EMERY R INSURANCE AGENCY INC
646	ANIMAL HOUSE EXOTIC PETS
717	DEAN, RONDI
	HINES, CHRISTIAN D
	HOFFMAN, BONNIE
	MOORE, MEGAN
	SCHROEDER, TODD
	TZANETAKIS, IOANNIS
719	WEHRMANN, RUDY
720	NCASI
727	FARRELL, CRAIG
729	OCCUPANT UNKNOWN,
730	CHRISTENSEN, GREGORY J
	CHRISTIANSEN GREGORY J
	WILLAMETTE RF INC
735	HUGHES, BEN
742	BAILEY, KIRK A
812	HEALING HEART BOUTIQUE

Target Street	Cross Street	Source
✓	-	Cole Information

NW 2ND ST 2000

104	BARKER UERLINGS INSURANCE BUSINESS INSURANCE DEPARTMENT
	BARKER UERLINGS INSURANCE HEALTH DEPARTMENT
	BARKER UERLINGS INSURANCE LIFE DEPARTMENT
	BARKER UERLINGS INSURANCE WORKERS COMP
106	GIFTS COINS & COLLECTIBLES
108	CORVALLIS ACADEMY OF BALLET
111	JOYCE MEYERS AT MADNESS HAIR DESIGN
115	OREGON KI SOCIETY AIKIDO WITH COORDINATION OF MIND &
117	R 3 CUSTOM ENGRAVING
120	FINGERBOARD EXTENSION THE
127	HISE STUDIO
128	D & B AUTOMOTIVE & RADIATOR REPAIR
	GARYS AUTOMOTIVE & RADIATOR REPAIRS INCORPORATED
129	PEAK SPORTS
137	CORNERSTONE CHRISTIAN BOOKS
	CORVALLIS CHRISTIAN FELLOWSHIP
	OCCUPANT UNKNOWN,
200	OCCUPANT UNKNOWN,
207	B T OFFICE PRODUCTS INTERNATIONAL
	HENDERSON'S BUSINESS MACHINES INCORPORATED
210	MAIN AUTO BODY
217	DEMERS, LEAH
	GEMMER, AMY
	SMITH, J
221	DOWNTOWN VIDEO & MORE
223	ENDEX ENGINEERING INCORPORATED
	FEUERSTEIN, GARY
235	BELL TRANSMISSION OF CORVALLIS
305	D & B ALIGNMENT & AUTOMOTIVE SERVICE
	D & B BEAR SERVICE
325	CHINA DELIGHT LOUNGE
326	G & J TIRES
336	LOT 1
345	ECONO LODGE
400	READER TOM CHEVRON
407	SUPER 8 MOTEL
420	CHAMBER OF COMMERCE
	CORVALLIS CHAMBER OF COMMERCE
	CORVALLIS CONV & VISITORS BUREAU
434	DUNN, JOE
442	COLLETT, AARON
502	OCCUPANT UNKNOWN,
510	DAWSON, LESTON
525	AMERITITLE
	FUTURE FORESTRY
	OCCUPANT UNKNOWN,
	STRATEGIC INVESTMENTS OF OREGON INCORPORATED
	VALLEY LANDFILLS INCORPORATED
	WASTE CONTROL SYSTEMS INCORPORATED
534	ADVANTAGE MANAGEMENT SERVICES

Target Street	Cross Street	Source
✓	-	Cole Information

NW 2ND ST 2000 (Cont'd)

534	OCCUPANT UNKNOWN,
542	OCCUPANT UNKNOWN,
603	MICHAELS LANDING
612	OCCUPANT UNKNOWN,
618	JOYNER, ANDREW F
628	LAURAY, SCOTT
636	ZAUNER, C
698	BENNETT, FRANCIS W
706	EBERLEIN, K
708	OCCUPANT UNKNOWN,

Target Street	Cross Street	Source
✓	-	Cole Information

NW 3RD ST 2000

110	BENTON COUNTY HISTORY CENTER
116	SUNRIVER COFFEE COMPANY
122	AOMATSU JAPANESE RESTAURANT
128	MADISON AVENUE GIFT BASKETS
140	COMPUTER STORE THE
	SENOR SAMS MEXICAN GRILL
201	LINN BENTON BANK
202	BENSONS FLOOR COVERING
227	LINN BENTON CREDIT SERVICES INCORPORATED
300	MCDONALDS RESTAURANT
415	JERRYS PRECISION MUFFLER
420	MCMENAMINS PUBS
430	LIBERTY FEDERAL BANK SB
432	INTERWEST FINANCIAL ADVISORS MICHAEL DUNGAN
435	NORTHWEST HAIRLINES
442	BARKER, BARB A
	BOWMAN PHOTOGRAPHY
445	SWEDBERG & KIERSKY REAL ESTATE APPRAISERS
504	INVESTMENT REALTY INCORPORATED
	OCCUPANT UNKNOWN,
505	BUTTLER, BETH
	CAIN, ANNETTE
	CALKINS, C
510	NEW TECHNOLOGY GRAPHICS
527	GALLAGHER THOMAS L JR ATTORNEY
535	GREY, MARY
603	PARKS, D
610	STEELE, EGAN
611	MCMECHAN, SAMUEL
616	ORR, CATHY L
625	HARRANG, NIK
631	WILKEY, ZACH
632	WILLAMETTE WEST REAL ESTATE
640	MILLER, N M
700	SANDERS RAYMOND S PHD
710	OCCUPANT UNKNOWN,
711	CASCADE PRINTING CO
	CASCADE PRINTING INCORPORATED
755	ALBECK, J L
	ALLEN, KOREY
	ATKINSON, TIM
	BEABER, LOREN
	CARROLL, K
	CRAIG, P
	DUNDER, TRINA
	GNOS, LYS
	IADEMARCO, JOE
	KOCZUR, ALEX
	REDDICK, MARION
	REYNOLDS, J

Target Street	Cross Street	Source
✓	-	Cole Information

NW 3RD ST 2000 (Cont'd)

755 SOLOMON, ALAN

Target Street	Cross Street	Source
✓	-	Cole Information

NW 4TH ST 2000

120	STAT OF OREGON ELECTION OFFICES BENTON CNTY COURT
121	BENTON COUNTY ASSESSOR
	BENTON COUNTY OF COMMISSION ON
	RAINBOW CYCLERY
127	CORVALLIS STAMPS & COINS
129	CENTER AGAINST RAPE & DOM VIOLENCE BUSINESS OFFICE
	CENTER AGAINST RAPE & DOMESTIC VIOLENCE
131	CORVALLIS MAIL CENTER
	CURTIS, ROSALEE
	INCISIVE SOFTWARE
	MO COMPANY INCORPORATED
153	GREYHOUND BUS LINES
215	ANYTHING PRINTABLE
235	BURGER, KING
240	AUTO CITY
314	CITY OF CORVALLIS
	CORVALLIS FIRE DEPARTMENT
335	HOLLYWOOD VIDEO
414	NEW HOPE FOURSQUARE CHURCH
421	SPENCER, TIM J
426	ADANK, JASON
	CHINA CLIPPER
435	OCCUPANT UNKNOWN,
505	COOK, GRANT R
	HINSON, M E
	SKINNER, JULIE
	TROTTER, CHRIS
512	LAURENSON, E N
515	HIX, REBECCA J
526	WATSON, B A
	WINSLOW, ALBERTA L
529	CORVALLIS AUTO ELECTRIC
534	COLUMBIA PACIFIC SECURITIES INCORPORATED
	CRESCENT VALLEY BUILDERS
	WRIGHT FRED PE
544	OCCUPANT UNKNOWN,
	SOTOS VIDEO LABORATORY
545	DODSON, DAVID
	SMITH, JEFF
602	OCCUPANT UNKNOWN,
605	OCCUPANT UNKNOWN,
613	AYERS, TRACY
620	UPTOWN STYLE SHOP THE
621	WHITNEY, ERIK
626	FIRMWARE SYSTEMS INCORPORATED
634	PLUM LARRY L PC CPA
644	DICKMAN DON ATTORNEY
	NASH JENNIFER I PC
	OCCUPANT UNKNOWN,
	WILLES CLARK S ATTORNEY

Target Street	Cross Street	Source
✓	-	Cole Information

NW 4TH ST 2000 (Cont'd)

644	ZORN KAREN J ATTORNEY
645	BURNS, HEATHER
	KAETZEL, R S
	LEVY, ALEX L
	MONGER, ERIN
702	NORTHWEST MYCOLOGICAL CONSULTANTS
	NW MYCOLOGICAL CONSULTANT INCORPORATED
703	PULITZER, DAVID T
711	OCCUPANT UNKNOWN,
712	OREGON STRAWBERRY COMMISSION
719	OCCUPANT UNKNOWN,
720	NORTHSTAR SURVEYING
726	BRUEGMAN, JOSHUA D
	LIONS TOUCH MASSAGE & REIKI
727	AUTOTECH
728	OCCUPANT UNKNOWN,
729	INTEGRITY FLOORS
736	RITZ THE
744	TUCKER, CYNTHIA M
806	BLUE RIBBON PET GROOMING CHRISTINES
	CHRISTINES BLUE RIBBON PET GROOMING
850	CIRCLE ALARMS INCORPORATED
	CORVALLIS SAFE & LOCK
900	SCOVILLE JACK LIMITED

Target Street	Cross Street	Source
✓	-	Cole Information

SW 3RD ST 2000

104	CITY BARBER SHOP
108	BLACKBERRY BOOKS
110	MOON IN THE WATER
116	KID SHOP THE
119	BURTONS SUNNYBROOK RESTAURANT
120	REGIONAL SCHOOL OF BALLET
124	NORTHERN STAR
130	CROTTY DOUGLAS P OPTMTRST
136	SHAIKK, M
137	ANDERSONS SPORTING GOODS INCORPORATED
210	JAMES, JESSICA S
212	GRACEWINDS MUSIC
219	STATE THEATRE
228	BONNEY ENTERPRISES INCORPORATED
	BOOK BIN THE
230	ACADEMY OF COMBATIVE MARTIAL ARTS
	BEAM SID SIGNS
	CHENG, YUNG
234	INKWELL HOME STORE
250	BONOMO NICK
	BONOMO, NICK
	NICKALLANS MENS TRADITIONAL CLOTHING
275	CITIZENS BANK
303	DAIRY QUEEN BRAZIER
306	VALLEY MUSIC
310	RONI JOSEPH ESPRESSO
312	SECOND GLANCE
320	JOLMA MILLIS & MILLER INSURANCE
	UNIFIED INSURANCE GROUP
324	BANK OF AMERICA
327	CORVALLIS FITNESS CENTER
385	FIRESTONE TIRE & SERVICE CENTERS
401	BATH DECOR
	SESSIONS, JUDITH L
411	QUAIL CREST FOODS INCORPORATED
421	SUBWAY SANDWICHES & SALADS
423	EXPRESSIONS IN BLOOM
425	CHAMBERS MICHAEL COIN & JEWELRY
	MICHAELS JEWELERS
450	SAFEWAY STORES INCORPORATED OFFICE BAKERY DELI SEAFOOD
503	JADE GARDEN CHINESE RESTAURANT
544	MORTGAGE ONE
	WESTERN STATES MORTGAGE COMPANY INCORPORATED
545	PHILS TRANSMISSIONS
548	SWANSON DAVID L ATTORNEY
556	JOHNSON STEVE DC CHIROPRACTIC PHY
	JOHNSON STEVE DC CHIROPRACTIC PHY FAX LINE
564	KINGS VIEW REALTY INCORPORATED
568	WILSON DALE INS
600	BUCKINGHAM PALACE

Target Street	Cross Street	Source
✓	-	Cole Information

SW 3RD ST 2000 (Cont'd)

611	JOHNS AUTOMOTIVE REPAIR
619	J & J TOOL SUPPLY
624	WOOD, L
	ZAJIC, JAMES
627	DANIELSON, CHERIE
	DUNCAN, BRYAN
	SWEATMAN, J
628	STROM, BERNE
	TELLO, OTTO
635	GIBSON, SARAH
645	GALLAGHER, SHERRY
	SMARTT, TIM
647	ELLISON, JAMES
650	ANIMAL EMERGENCY & CRITICAL CARE CENTER
	CALLAHAN STEVE DVM
	NEID G T WILLAMETTE VETERINARY CLINIC
	OCCUPANT UNKNOWN,
	OREGON VETERINARY REFERRAL ASSOC.,P.C.
	WILLAMETTE VETERINARY REFERRAL SERVICE
704	MOORE, WILLIAM
	WILLIAMS, P
712	PARKER, N A
720	HARTUNG, JESSICA
742	BARTHOLOMEUSZ, JIM
	CARLESKI, ALICEN M
	GORDON, CHAD
	GRIFFIN, GREGORY
1030	PAPAS PIZZA PARLOR
1260	OBERSON OIL INCORPORATED
	PRICE FRED FUEL OIL
1380	R 3 ENGRAVING & SIGNS
1480	BUDGET INN MOTEL CORVALLIS
1562	TRAVEL INN
1680	TRUAX HARRIS ENERGY INCORPORATED
1760	BENTON COUNTY HEALTH DEPARTMENT
1780	SWARTZ MOVING & STORAGE
1810	MODERN CARPET
1860	NEW WORLD FOODS
1870	NEW MORNING BAKERY
1890	ARCHIVAL ASSOCIATES
1894	BEVS CAFE
1900	CIRCLE K FOOD STORES NO 1022
1920	STEPHENS HEATING & AIR CONDITIONING
2010	CANFORA, TODD
	DONAHUE, JOSEPH V
	DONAHUE, ROBERT
	EVANS, LILLIAN N
	FAUST, MARY E
	FENN, ALVIN L
	FRANCE, ALLEN

2010	GILESPIE, KIRK A
	JAMES, JESSICA S
	LANGO, WINDY
	MCGEE, DEBRA S
	NEWBILL, TEENA
	RAMO, J
	ROLL, ROBERT
	SCHWENK, SUE L
	SEWING MACHINE CENTER
	SHAFFER, TOM
	SMITH, D B
	STEWART, MEL
	THURMAN, W
	WATSON, M L
	WHITBY, RANDY
	WOODBURY, JOHN
	YORK, CLELLA C
2050	OCCUPANT UNKNOWN,
2070	OCCUPANT UNKNOWN,
2072	BAHN, A
2090	OCCUPANT UNKNOWN,
2100	LEWIS, DAWN M
2120	GLASER, MITCH
2140	KIRK J V TREE SERVICE
	KIRK, JAMES V
2160	LARROWE, R L
2162	MILLER, K
2220	LES SCHWAB TIRE CENTERS
2240	RANKIN, REBEKAH R
2260	OCCUPANT UNKNOWN,
2320	ANDERSON, WILLIAM M
	SPECIALTIES BY HELEN
2340	MADDOX, DARREL E
2360	FINLEY, FARRELL C
2380	COOK, PETER
2400	OWEN, LARRY
2415	HANGER, IRVING S
2440	RUGH ELECTRIC
2460	PUGH, LEONARD C
2480	BARNLY, STEVE A
2500	STJOHN, CHARLES A
2540	STJOHN, C
2580	GORGEN, FRANK
2610	OCCUPANT UNKNOWN,
2620	GARNETT, RON
2640	BISHOP-BROWN, PATRICK
2660	NORTHWEST PRECISION PRODUCTS
	SOUTHSIDE MARINE
2696	BOB GRANT CONSTRUCTION INCORPORATED
2700	EAGLES LODGE NO 3304

Target Street	Cross Street	Source
✓	-	Cole Information

SW 3RD ST 2000 (Cont'd)

2740 MURPHYS TAVERN
2880 POWELL, TODD M
2920 NELSON, JASON
2922 PETROVICH, C
2940 FINSTAD HEATING & SHEET METAL COMPANY
FINSTAD, M R
2960 MCCOY, KATIE
OTT, LEANNA
3400 OCCUPANT UNKNOWN,
3440 CORVALLIS DRILLING COMPANY INCORPORATED
KINNEY, CLINT
3475 SULLIVAN, KERRY A
3660 OCCUPANT UNKNOWN,
3664 CENTRAL VALLEY HEATING & SHEET METAL INCORPORATED
3676 BRANSON, TINA K
3680 KRAUSE, ELWELL M

Target Street	Cross Street	Source
✓	-	Cole Information

SW 4TH ST 2000

110	BENTON COUNTY OF FINANCE DEPARTMENT
	BENTON COUNTY OF TAX DEPARTMENT
117	ANDERSEN, GORDON
	HUNDTOFT, ERIK
	LAW, GEORGE
	MAKI, GABRIEL
	MALLORY, HARRY
	ROSE, D
121	CORVALLIS FLOOR COVERING
200	MITTEN, STEVE A
215	LAMONTS APPAREL
300	FRANKLIN CHEVRON FOOD MART
301	OCCUPANT UNKNOWN,
303	JANETS OUTDOOR GEAR REPAIR
	ROBINSON, J
305	CORVALLIS HEARING & SPEECH CENTER
	HEARING & SPEECH CENTER OF CORVALLIS
	WICK MARIE REAL ESTATE INCORPORATED
307	MERRY MAIDS
	OCCUPANT UNKNOWN,
321	OCCUPANT UNKNOWN,
335	BROWN, DENISE
	DUNFEE, CHARLES
	JACKSON, E
	NDUAGUBA, DANIEL
	PRAK, BONNA
	SWEET, E
337	ZYBACH, ALISTAR N
349	SIVETZ COFFEE INCORPORATED
350	TOWNE HOUSE MOTOR INN
400	APPLETREE BIG O RESTAURANT
480	CORVALLIS SHELL
516	FOURTH STREET TOWNE PUMP
	SEWELLS AUTO REPAIR
525	LORENCE & DICKMAN P C
	MERCER BILL
527	CORVALLIS SHOWER DOOR
	OREGONIAN CORVALLIS DISTRICT #1 THE
	OREGONIAN CORVALLIS DISTRICT 2 THE
529	EAKER JOHN H CPA
530	LINDAS SEWING CENTER
531	MSS INCORPORATED
544	BEAVER PLUMBING & HEATING INCORPORATED
551	BLOCK H & R LOCAL OFFICES
559	PAPER STAMPEDE
603	CHUCKS GRILL
620	FOREST ENGINEERING INCORPORATED
623	OCCUPANT UNKNOWN,
	STREET ROBERT D ATTORNEY
629	OCCUPANT UNKNOWN,

Target Street	Cross Street	Source
✓	-	Cole Information

SW 4TH ST 2000 (Cont'd)

630	BINDER, AMY
634	OCCUPANT UNKNOWN,
635	LUNDY EMERY R INSURANCE AGENCY INCORPORATED
646	ANIMAL HOUSE THE
	STEPNICKA, DALE W
717	BALSLEY, RICHARD
	CARLSON, L
	ELDER, ROBERT D
	FRANCE, JOY
	FRANCE, MARK
	MANKOWSKI, MARK
	WRIGHT, TREVOR
	ZIMMERMAN, GARY
719	ARUNDEL, VICTOR
	WEHRMANN, ELSA
720	NCASI
727	LIPSCOMB, ROBERT
730	AIRSCAPES DESIGN
	ASSET CONTROL SYSTEMS INCORPORATED
	BRIGHTSTAR RENTALS
	CHRISTENSEN GREGORY J ATTORNEY
	GREENBELT LAND TRUST INCORPORATED
	OCCUPANT UNKNOWN,
	WILLAMETTE RF INCORPORATED
735	OCCUPANT UNKNOWN,
742	BAILEY, KIRK
804	FAMILY NATUROPATHIC MEDICINE CLINIC
812	HEALING HEART BOUTIQUE

Target Street	Cross Street	Source
✓	-	Cole Information

NW 2ND ST 1995

106	BENTON PRINTERS
111	MADNESS HAIR DESIGN
115	OREGON KI SOCIETY AIKIDO
117	R 3 CUSTOM ENGRAVING
120	CORVALLIS AUTO PARTS CO
127	HISE STUDIO
128	D & B AUTOMOTIVE & RADIATOR
129	PEAK SPORTS
145	BLACK BEARDS MARKET
207	HENDERSONS
210	MAIN AUTO BODY & PAINT
217	DACHTLER, KEITH
223	ENDEX ENGINEERING INC
	FEURSTEIN, GARY
235	BELL TRANSMISSION OF CORVALLIS
	OCCUPANT UNKNOWNN
305	D & B BEAR SVC
325	G & J AUTO SALES
326	G & J TIRES
420	CHAMBER OF COMMERCE
	CORVALLIS CONVENTION BUREAU
	COVALLIS BENTON COUNTY ECNMC
	RICKER, MARK
434	STUMP, KEAN G
440	OCCUPANT UNKNOWNN
510	DAWSON, LESTON
525	AMERICAN PACIFIC TITLE CO
	STRATEGIC INVESTMENTS
	VALLEY LANDFILLS INC
526	NIES, DEREK
534	PAUL WITZKE
	WITZKE, E P
542	BOOK, JOHN
603	MICHAELS LANDING
612	BRIGGS, EVERETT
618	JOYNER, ANDREW F
619	ULRICH, MATT
620	OCCUPANT UNKNOWNN
628	HUMPHREY, STEVE
636	BELTER, ROBERT
	CZECH HOUSE GIFTS & GALLERY
698	BENNETT, FRANCIS W
708	OCCUPANT UNKNOWNN
834	CARSON, SCOTT

Target Street	Cross Street	Source
✓	-	Cole Information

NW 3RD ST 1995

128	ELKS LODGE
140	TOKLAT TACK & RANCHWEAR
202	BENSONS FLOOR COVERINGS
245	TRUAX ARCO
300	ARCTIC CIRCLE HAMBURGERS
330	HEALY, PATRICK S
355	GOOFYS MUFFLER CUSTOMS
415	JERRYS PRECISION MUFFLER
420	MC MENAMINS
430	LIBERTY FEDERAL BANK SB
432	JAMES MICHAEL EDWARDS DESIGNER
435	NORTHWEST HAIRLINES
436	FINGERBOARD EXTENSION
442	BOWMAN PHOTOGRAPHY
	POWER, MARY E
504	OCCUPANT UNKNOWNN
505	CALKINS, C A
527	SUSAN J LAX
	SUSAN J LAX LAW OFFICES
	THOMAS L GALLAGHER JR
532	HOLLYWOOD AUTO SUPPLY
535	GREY, MARY Z
603	HART, HENRY R
610	REYNA, MARIA E
611	MCGRAW, JOHN
618	OCCUPANT UNKNOWNN
619	OCCUPANT UNKNOWNN
625	MEYER, JAMES
631	ONEAL, KATE
632	WILLAMETTE WEST REAL ESTATE
640	MILLER, N M
700	KNUTSON, MARY
710	KEASEY, GILMAN
755	BEGLEY, LAURA
	BLACK, TRISHA K
	BOWLING, K
	COBURN, JAMES
	HENDERSHOT, KIM
	HIGGINS, LEONARD
	HUFFMAN, LARRY D
	KOCZUR, ALEX
	LITTLEFIELD, STEVE
	MARDIS, JOE L
	MURRAY, COLLIN
	NEGES, ELENA
	NEGUS, ELENA
	POWELL, TODD M
	SEPPA, LORI
	YOUNG, FLOYD W

Target Street	Cross Street	Source
✓	-	Cole Information

NW 4TH ST 1995

117	SHIELDS, LISA
120	BENTON COUNTY ADMINISTRATION
	BENTON COUNTY COMMISSIONERS
	BENTON COUNTY COUNSEL
121	BENTON COUNTY ASSESSOR
127	CORVALLIS STAMPS & COINS
129	CENTER AGAINST RAPE & VIOLENCE
	CHAMBERS, MERRILL
131	ALLEN, LISA
	AMERICAN NATURALS INC
	BAKER, ANGELA
	BULSECO, DYLAN
	CHUNG, TAE
	CORVALLIS MAIL CTR
	DAVISON, DONALD
	EGGERS, WESLEY
	ESPINOZA, LUIS A
	FOSTER, SEAN
	GOIN, WYATT
	GRAFF, DEBRA
	HARKINS, J
	HIGHLAND SITEWORK LTD
	KELLEY, BRENT
	KENNEKE, JON
	LEWIS, ANTHONY
	LUMBANGAOL, KING P
	MARTINI, ROBERT
	MASON, LOCH E
	NYDEN, GARY
	OROURKE, H R
	PLUNKETT, DAVID
	PYUN, SAN
	RAMOS, DEMRI D
	RICHARDSON, STEVEN
	SCHULMERICH, CECILE
	SEAVERS, BRAD
	STAR ROOFING
	TOPAS, MAIKEY
153	GREYHOUND BUS LINES
155	COLUMBIA BOOKKEEPING INC
215	ANYTHING PRINTABLE
235	BURGER KING
240	CITY CENTER AUTO SHOP
309	OCCUPANT UNKNOWNN
311	OCCUPANT UNKNOWNN
313	OCCUPANT UNKNOWNN
314	CORVALLIS AMBULANCE SVC
	CORVALLIS FIRE DEPT
335	HOLLYWOOD VIDEO
342	BATTERY EXCHANGE

Target Street	Cross Street	Source
✓	-	Cole Information

NW 4TH ST 1995 (Cont'd)

414	BARBARA B ELLIS PHD
	CYNTHIA TUCKER
	OCCUPANT UNKNOWNN
	STORE A FILE SVC
421	OCCUPANT UNKNOWNN
426	BRAVE LITTLE VINTAGE
	MEROWSKY, RICHARD
429	HIXSON, MICHAEL
435	OCCUPANT UNKNOWNN
442	DANIELSON, CHERIE
	KRAUSE, PAUL
445	HOSACK, CHAD M
504	OCCUPANT UNKNOWNN
505	OCCUPANT UNKNOWNN
512	NORTHWEST FINANCIAL GROUP INC
	OCCUPANT UNKNOWNN
	SWANSON AGENCY INC
515	JACKSON, KELLY
520	CORVALLIS CONSTRUCTION
	LORENZEN, MIKE
526	WINSLOW, ALBERTA L
529	CORVALLIS AUTO ELECTRIC
	OCCUPANT UNKNOWNN
534	CRESCENT VALLEY BUILDERS INC
	PHOENIX SYSTEMS INC
536	OCCUPANT UNKNOWNN
544	OCCUPANT UNKNOWNN
545	DODSON, DAVID
	KERR, MIKE
602	IRWIN, THOMAS R
605	OCCUPANT UNKNOWNN
613	PETRI, ANNE
620	LOCKE A WILLIAMS
	UPTOWN STYLE SHOP
621	OCCUPANT UNKNOWNN
623	OCCUPANT UNKNOWNN
625	OCCUPANT UNKNOWNN
634	BATES, M L
	LARRY L PLUM
641	OCCUPANT UNKNOWNN
644	CLARK S WILLES
	DAVID R LORENCE
	MARY A MARSHALL
	OCCUPANT UNKNOWNN
645	DENHAM, KATIE
	STEED, JOHN
702	DENISON, WILLIAM
	NORTHWEST MYCOLOGICAL CONSLNTS
711	CARSON, LOUISE
712	OREGON BERRY COMMISSIONS

Target Street	Cross Street	Source
✓	-	Cole Information

NW 4TH ST 1995 (Cont'd)

712 SCHIWEK, MARY A
717 MASSEY, SUSAN C
MCNAMARA, M
720 NORTHSTAR SURVEYING
OCCUPANT UNKNOWNN
726 WEIGEL, GINA
727 AUTO TECH FOREIGN AUTO REPAIR
STEKETEE, J
728 NORTHWEST ENVIRONMENTAL DESIGN
WALZ, KAREN
729 IMPORT AUTO PARTS
736 OCCUPANT UNKNOWNN
744 ADDICTION COUNSELING & EDCTN
ASSET CONTROL SYSTEMS INC
OCCUPANT UNKNOWNN
806 BLUE RIBBON PET GROOMING
SALVATION ARMY SOCIAL SVC OFC
812 BOOTH, WILLIAM G
RAINY DAY BOOKS
850 CORVALLIS SAFE & LOCK
900 JACK SCOVILLE LTD

Target Street	Cross Street	Source
✓	-	Cole Information

SW 3RD ST 1995

100	CORVALLIS SEWING & VACUUM CTR
104	CITY BARBER SHOP
108	CUSTOM COUCH CO
110	REMARKABLE SHOP
114	KINETIC BAGEL INSTITUTE
116	KID SHOP
119	BURTONS SUNNYBROOK RESTAURANT
124	BERLENES FINE FASHIONS
128	NORTHERN STAR
130	CORVALLIS VISION CTR
	JAY A SEITZ OD
	ROSS W WARREN OD
	WARREN, ROSS
136	VALLEY RESTAURANT
137	ANDERSONS SPORTING GOODS
212	VIEWPOINT SIGNS
215	PREQUEST
219	STATE THEATRE
228	MC GREGORS VARIETY STORE
230	RAYLE, M
	SANDER, J M
	SID BEAM SIGNS
234	INKWELL HOME STORE
250	BONOMO, NICK
	NICKALLANS MENS TRADITIONAL
303	DAIRY QUEEN
306	VALLEY MUSIC
310	BENDERS HAIR CTR
312	SECOND GLANCE
316	DOWNTOWN VIDEO & MORE
320	BATES JOLMA MILLIS INSURANCE
	JERRY MILLIS
	PAUL MILLER
324	BANK OF AMERICA
327	CORVALLIS FITNESS CTR
385	FIRESTONE TIRE & SVC CTR
401	BATH DECOR
411	QUAIL CREST FOODS INC
425	MICHAEL CHAMBERS COIN EXCHANGE
450	SAFEWAY STORES INC
503	JADE GARDEN
518	HAIR WE ARE
	OCCUPANT UNKNOWNN
540	DELANEY, BARBARA A
	HICKS, DAN
544	MUTUAL OF OMAHA
545	PHILS TRANSMISSIONS
548	DAVID L SWANSON
552	COMPUTER CLINIC
556	CORVALLIS CHIROPRACTIC CTR

Target Street	Cross Street	Source
✓	-	Cole Information

SW 3RD ST 1995 (Cont'd)

564	HEYDEN, ROGER
	KINGS VIEW REALTY INC
566	WAGER, KAREN A
568	ALLSTATE INSURANCE
	WILSON, DALE
600	CYCLERY, RAINBOW
	RAINBOW CYCLERY
611	JOHNS AUTOMOTIVE REPAIR
614	AVOCET USED BOOKS
619	J & J TOOL SUPPLY
624	ZAJIC, JAMES
627	HARMS, DOROTHY
	LAMB, KENNETH
645	OCCUPANT UNKNOWNN
647	OCCUPANT UNKNOWNN
650	KRIS FAIRBROTHER DVM
	OCCUPANT UNKNOWNN
	WILLAMETTE VETERINARY CLINIC
704	BROWN, MONIQUE
	GALVAN, MICHAEL
	WILLIAMS, P
712	WILBORN, DAVID
720	DUBAY, DYANA C
742	GILKEY, NICOLE
	GRAY, MICHAEL
	LESTER, MARY K
	WALL, THELMA L
1030	PAPAS PIZZA PARLOR
1260	OBERSON OIL INC
	UNOCAL LUBRICANTS
1380	AMERICAN MOTORCYCLE CLASSICS
1480	CORVALLIS BUDGET MOTEL RV
1520	NORTHWEST CLASSIC CATERING
1562	TRAVEL INN
1680	CORVALLIS PRIDE
1810	MODERN CARPET SVC
1820	DOWNINGS GYM
1860	NEW WORLD FOODS
1870	NEW MORNING BAKERY
1880	HAMMERQUIST INC
1890	ZERO GEE
1894	KIMMIS KOUNTRY KITCHEN
1898	SILVER VIDEO
1900	CIRCLE K FOOD STORE
1906	FULLER BRUSH CO
	SOUTHSIDE DRY CLEANERS
1920	STEPHENS HEATING & AIR COND
2010	SEWING MACHINE CTR
2100	HETTELSATER, SCOTT
2110	OCCUPANT UNKNOWNN

Target Street	Cross Street	Source
✓	-	Cole Information

SW 3RD ST 1995 (Cont'd)

2120 LOPEZ, ROBERT
2140 J V KIRK TREE SVC
KIRK, JAMES V
2160 OCCUPANT UNKNOWNN
2162 GRISWOLD, KITTY
2220 BRAATENS AUTO & TIRE
2240 OCCUPANT UNKNOWNN
2300 KRINGLIE, RYAN
2320 SPECIALTIES BY HELEN
2340 BRUMMET, CARMEN
PLACE, MELANIE
RICKMAN, STEVEN J
2360 FINLEY, FARRELL C
2380 OCCUPANT UNKNOWNN
2400 OCCUPANT UNKNOWNN
2440 RUGH ELECTRIC
2460 PUGH, LEONARD C
2500 STJOHN, CHARLES A
2540 OCCUPANT UNKNOWNN
2560 OCCUPANT UNKNOWNN
2580 POTCHATEK, JAMES
SINGLETON, SETH
WHITCHURCH, HEATHER
ZWEBER, PHILIP
2610 OCCUPANT UNKNOWNN
2620 GARNETT, RON
2640 BISHOPBROWN, PATRICK
2660 BRIGGS, CRAIG
NELSON, WENDELL C
SOUTHSIDE MARINE
2680 US AGRI STABILIZATION SVC
2696 BOB GRANT CONSTRUCTION INC
2700 FOE
2740 MURPHYS TAVERN
2880 OCCUPANT UNKNOWNN
2920 HEATH, MARY
2940 FINSTAD HEATING & SHEET METAL
FINSTAD, M R
2960 MCCOY, KATIE
OTT, LEANNA
3440 CORVALLIS DRILLING CO

Target Street	Cross Street	Source
✓	-	Cole Information

SW 4TH ST 1995

102	TSUDA JEWELRY
110	KATRINAS LINGERIE 4 LESS
111	OREGON TITLE INSURANCE CO
	THOMPSON, STEVEN
117	LIPPERT, KATHRYN D
	MALLORY, HARRY
	MILLER, MARK
119	STRICTLY SILKS
121	CORVALLIS FLOOR COVERING
126	CLOSET
127	LES & BOBS SPORTING GOODS
131	DERRICKSON, MARIA
215	LAMONTS
225	PLAYA AZUL
300	HERTZ RENT A CAR
	PAUL FRANKLIN CHEVRON
301	MICHAEL A WALES DC
	WALES, MICHAEL
303	KEYSTONE SOFTWARE
	SMALL BUSINESS COMPUTER
305	MARIE WICK REAL ESTATE INC
	WICK, WILLIAM Q
311	ARENT, BONNIE P
	MURPHEY FAVRE INC
317	CORVALLIS ELECTRONIC BILLING
325	DAVID EVANS & ASSOC INC
	OCCUPANT UNKNOWNN
335	OCCUPANT UNKNOWNN
349	SIVETZ COFFEE INC
350	BARNES, GYPSY
	CURTSINGER, SHAWNA
	TOWNE HOUSE MOTOR INN
	TOWNE HOUSE RESTAURANT
400	APPLETREE RESTAURANT
480	CORVALLIS EXXON
516	SEWELLS AUTO REPAIR
	TRUAX BP
523	JOHN H EAKER
525	CIRCLE ALARMS INC
	EDWARD D JONES & CO
529	BAMBE, PETER
	CASCADE CONSULTING ASSOC INC
530	BLACK SHEEP WEAVING & CRAFT
531	MSS INC
535	BEALS, MARIA
	CAROL J DAWES PHD
544	BEAVER PLUMBING & HEATING INC
603	CHUCKS GRILL
620	FOREST ENGINEERING INC
623	DONALD, LINDA I

623 FRAMES ETC
LINDA I DONALD
630 BILLETTER, WILLIAM
MURTADA, TAREK
635 EMERY R LUNDY INSURANCE INC
646 ANIMAL HOUSE
717 ELDER, ROBERT D
HARRISON, KELLEY
MESSINGER, WES
PALMBERG, HEIDI
SARGENT, FRED A
719 WEHRMANN, ELSA
WEIHE, ELLEN
728 POWELL, THOMAS
729 HANSEN, JOHN
WINTER, BRENDA
730 DOVERSPIKE & HARMON
GEORGE B DOVERSPIKE CPA
MICHAEL S HARMON CPA
OAKLAWN CEMETERY OFFICE
OCCUPANT UNKNOWNN
742 BAILEY, KIRK
804 FAMILY NATUROPATHIC MEDICINE
HOYT CHIROPRACTIC CTR
JACOBS, MICHAEL
LAWRENSON, E
NICHOLAS, LESLIE

Target Street	Cross Street	Source
✓	-	Cole Information

NW 2ND ST 1992

105	ADAMS, MARILYN L
	HILGER, ANTHONY
106	BENTON PRINTERS
111	MADNESS HAIR DESIGN
115	OREGON KI SOCIETY
117	R3 CUSTOM ENGRAVING
120	CORVALLIS AUTO PRTS
	N A P A AUTO PARTS
127	HISE STUDIO
128	D&B AUTOMOTIVE REPR
129	PEAK SPORTS
145	BLACK BEARDS MARKET
170	MEECE, B J
207	HENDERSON'S COPIERS
	HENDERSON'S MACHINE
	HENDERSONS BUS MACH
210	KENNS BODY & TRIM
	MAIN AUTO BODY
217	DACHTLER, KEITH
221	PRIMARY PALETTE THE
223	ENDEX ENGINEERING
	FEURERSTEIN G ENGNR
305	D & B BEAR SERVICE
	D & B BEAR SVC
325	SAMMYS FAMILY REST
	SAMMYS RIVERHOUSE
326	G & J AUTO SALES
	G & J TIRE CENTER
	G & J TIRE&AUTOMOTV
	METRO 25 CAR CARE
400	READER TOM CHEVRON
420	CHAMBER OF COMMERCE
	CORVALLIS CONVENTN
	CORVALLIS DVLP PRTN
434	KOSKI, KARI
	SANDBERG, SANDY
510	DAWSON, LESTON
525	AMER PACIFIC TITLE
	AMERICAN TITLE
	STRATEGIC INVSTMNTS
	VALLEY LANDFILLS
	WASTE CONTROL SYSTM
526	MILLER, JULIE M
534	WITZKE E PAUL CPA
	WITZKE, E P
542	EGGERS, WILLA L
612	BRIGGS, EVERETT E
618	JOYNER, ANDREW F
628	ENTOS
636	ZAUNER, C

Target Street	Cross Street	Source
✓	-	Cole Information

NW 2ND ST 1992 (Cont'd)

698 BENNETT, FRANCIS W

Target Street	Cross Street	Source
✓	-	Cole Information

NW 3RD ST 1992

128	ACCENT WEDDINGS
	BEAMERS ENTERTAINMT
140	SEARS ROEBUCK &CO
201	BANK OF AMERICA
	BANK OF AMERICA FSB
202	BENSON'S FLOOR COVR
227	PROSHO MUSIC &SOUND
245	TRUAX TOWNE PUMP
300	ARCTIC CIRCLE HMBRS
355	MIDAS MUFFLER SHOP
	MIDAS MUFFLER SHOPS
	MIDAS MUFFLER&BRAKE
415	JERRYS PRECISION
435	VALLEY BIBLE CHURCH
436	FINGERBOARD EXTENSN
442	BOWMAN PHOTOGRAPHY
445	WOOLLEY, STEVE
504	KIPPER CHAS H LTC
	RAMUS LOUIS A CPA
	RAMUS, LOUIS A
505	BERRY, B
	ODEKIRK, LO H
532	HOLLYWOOD AUTO SPPY
535	GREY, MARY Z
540	HOLLYWOOD AUTO SUP
610	CANNON, FRANK
611	CONDINO, JAMES
616	MCCONNELL, MARC
618	GIBERSON, KENNETH
625	MEYER, JAMES
632	WILLAMT WEST RL EST
640	KEMP, H V
710	KEASEY, GILMAN
711	CASCADE PRINTING CO
755	HAUSEN, LARRY
	KHAN, KHALID
	LYMAN, PHIL
	MARTIN, WILL
	WESTCOTT, JESSICA

Target Street	Cross Street	Source
✓	-	Cole Information

NW 4TH ST 1992

117	WELTER, MATT
127	CORVALLIS STAMPS
	JEFFERSON MINT/CORV
129	CENTER AGAINST RAPE
	DAWES CAROL J PSY
	SWEDBERG REAL EST
131	CORVALLIS MAIL CTR
	HIGHLAND SITEWORK
	MO CO INC
	MOCVO INC
	WESTERN UNION
153	GREYHOUND BUS LINES
155	COLUMBIA BOOKEEPNG
211	DIAL A BUS SR CTZNS
235	BURGER KING
240	LINDSEY RICH'S EXXN
309	SPRICK, DICK
311	ANDERSEN, JULIE
314	CITY AMBULANCE SVCS
	CORVALLIS FIRE DEPT
	FIRE DEPARTMENTS
335	TANNER'S MARKET
342	BATTERY EXCHANGE
405	CORVALLIS DIET CNTR
	DIET CENTER
414	ELLIS BARBARA BROWN
	PADFIELD M PHD PC
	TUCKER CYNTHIA MSW
426	KNIT 1 PURL 2 YARN
	OLEARY, LORENA
429	SHORT, BRENT
442	GRIGSBY, DAVE J
505	WILLIAMS, DEL
512	BENCH SHEET THE
	ENVIRONMENTAL TRAIN
529	CORVALLIS AUTO ELEC
534	ASSISTANCE CORVLLIS
536	PEARSON, DANA
544	LORENZ, RUSTY
602	IRWIN, THOMAS R
605	HICKS, GLENN
613	LOTT, TRICIA
620	UPTOWN STYLE SHOP
634	PLUM LARRY L
641	SALMONS, DOUG
644	AUDRAIN LINDA ATTY
	LORENCE D R PC ATT
	MARSHALL MARY A ATT
	WILLES CLARK S ATTY
645	MERRILL, LOUANN

Target Street	Cross Street	Source
✓	-	Cole Information

NW 4TH ST 1992 (Cont'd)

645 STEED, JOHM
702 NORTHWEST MYCOLGCL
703 PETERMEN, LYN
711 CARSON, LOUISE
720 HEPLER, ROBERT
726 ALLEN, W L
727 PERFORMANCE SPECLTY
744 ACES
ADDICTION COUNSELIN
ASSET CONTROL SYSTM
806 BLUE RIBBON GRMMNG
BLUE RIBBON PET GRM
SALVATION ARMY SOCL
812 BOOTH, WILLIAM G
VALLEY COUNSELING
850 CIRCLE ALARMS INC
900 AL HUTCHINSON VLKSW
HUTCHINSON AL

Target Street	Cross Street	Source
✓	-	Cole Information

SW 3RD ST 1992

104	CITY BARBER SHOP
108	MUSIC WEST
110	REMARKABLE SHOP THE
116	KID SHOP
119	BURTON'S RESTAURANT
	SUNNYBROOK RESTRNT
124	BERLENES FINE FASHN
128	NORTHERN STAR
130	CORVALLIS VISION CN
	CROTTY DOUGLAS P
	SEITZ JAY A
	WARREN ROSS
136	VALLEY RESTAURANT
137	ANDERSONS SPORTING
	ANDERSONS SPTNG GDS
	HARVEY FOX ANDERSON
	SPORTHAUS ANNEX
215	NORTHWEST CTR
219	STATE THEATRE
228	MCGREGORS FIVE CENT
230	BEAM-SID SIGNS
	LUMIDEX PHOTOGRAPHY
	SANDER, J M
234	INKWELL THE
250	BONOMO, NICK
	NICKALLAN'S MENS WR
	STJOHN, C
275	CITIZENS BANK
303	DAIRY QUEEN J
306	ECRU-A GARMENT
310	BENDERS HAIR CNTR
312	SECOND GLANCE
316	DOWNTOWN VIDEO&MORE
320	BATES BENJ P
	BATES JOLMA INSRNC
	JOLMA RONALD
	MILLER PAUL
	TYMNET INC
324	SECURITY PACIFC BNK
	SECURITY PACIFIC BK
327	CORVALLIS FITNESS
385	FIRESTONE SERV CTRS
401	BATH DECOR
411	QUAIL CREST FOODS
450	SAFEWAY STORES INC
503	WONGS KITCHEN
518	MICHEALS HAIR INC
540	OREGON COMM SUPPORT
545	LONNIE'S EXXON
548	SWANSON DAVID ATTY

SW 3RD ST 1992 (Cont'd)

548	SWANSON DAVID L
552	GIESY GREER & GUNN
556	CORVALLIS CHIRO
	JOHNSON STEVE DC
564	CLARK LARRY
	FISHER B KINGS RLTY
	JONES J J
	KINGS VIEW REALTY
	MILLER DENNY
	MOOTHART DOROTHY
	SHERWOOD HUGH
568	ALLSTATE INS CO
600	BICYCL RPR BY VUNKS
	VUNKS BALLOONS 4 U
611	JOHNS AUTOMOTIVE
614	AVOCET USED BOOK
624	STONE, VANESSA
	ZAJIC, JAMES
627	EWBANK, ROBERT
	KAPINIAK, JON
	KHAN, M A
628	BETERAN, JOSE
	MITCHELL, BILL
	RAMOS, REYES
645	FAST, D P
650	CALLAHAN STEVE DVM
	NEID G T
	WILLAMETTE VET CLNC
	WOOD STAN DVM
712	KURLY'S KIDS
720	CHITWOOD, PETER
728	HAZEL, N M
742	THOMSON, MARK
1030	PAPA'S PIZZA PARLOR
1072	FITZ, CHRIS
1260	OBERSON OIL INC
	UNOCAL 76
1380	AMERICAN MOTORCYCLE
1480	MODEL MOTEL
1520	WARILA, PAUL T
1562	ORCHARD MOTEL
1680	AWFUL BROS
1760	TRUAX CORPORATION
1810	MODERN CARPET SERVC
1820	DOWNINGSS GYM
1850	NEW WORLD FOODS
1870	NEW MORNING BAKERY
1880	HAMMERQUIST INC
1890	MICROTEXT BUSN OFFC
	MICROTEXT DATA ONLY

SW 3RD ST 1992 (Cont'd)

1890	ZERO-GEE
1894	KIMMIS KITCHEN
1898	SILVER VIDEO
1900	CIRCLE K FOOD STORE
1906	SOUTHSIDE LAUNDRY
1920	STEPHENS HEATING
2010	BOCK, JOHN C
	DELLINGER, C
	KELLEY, JULIA
	KIRCHMEIER, MARC J
	LANDSIDEL, TONJA
	LYNN, BARBARA
	SEWING MACHINE
	STEWART MARGE
	TAYLOR, LISA
	TURMAN, JOHN
	WHITE, EDESSA J
2050	BOYD, RICHARD E
2072	BUTTS, K
2090	STORK, LEW
2120	CARROLL, THOMAS
2140	KIRK J V TREE SVCE
	KIRK, JAMES V
2162	ADAMS, NOAH
2220	BRAATEN TIRE SVCE
	U-HAUL-CO
2260	DAHLQUIST, MATT
2300	KELLEY, HELEN L
2320	ANDERSON, WILLIAM M
	SPECIALTIES
2340	FULLER, TODD J
	HAYNES, M S
	SHULTZ, KEN
2360	FINLEY, FARRELL C
2380	C & H TV
2440	RUGH ELECTRIC
2500	STJOHN, CHARLES A
2560	GIBSON, F L
2580	MONSON, ALAN
	ZWEBER, PHILIP
2620	GARNETT, RON
2660	BRIGGS, CRAIG
	CAR LAB
	NORTHWEST PREC PROD
	SOUTHSIDE MARINE
2696	FOOTHILLS FARM SUPL
	FOOTHILLS FARM SUPP
2700	EAGLES LODGE #3304
2740	MURPHYS TAVERN
2880	CHABINO, RON

Target Street	Cross Street	Source
✓	-	Cole Information

SW 3RD ST 1992 (Cont'd)

2940 FINSTAD HEATING
FINSTAD, M R
3440 CORVALLIS DRILLING

Target Street	Cross Street	Source
✓	-	Cole Information

SW 4TH ST 1992

102	TSUDA JEWELRY
110	VICKIES HALLMRK SHP
111	ARENT BONNIE P ATTY
	CAMPBELL GEO E SEC
	DUNNING KYLE L
	MURPHEY FAVRE INC
117	BUNNAG, S
119	4TH STREET DELI
121	CORVALLIS FLOOR
126	CLOSET THE
127	LES & BOBS SPRTNGGD
200	BENTON COUNTY BANK
215	LAMONTS
300	FRANKLIN P CHEVRON
	HERTZ RENT A CAR
	HERTZ TRUCK RENTAL
	PAUL FRANKLIN CHVRN
301	WALES MICHAEL A
305	UNITED WAY OF BENTN
	WICK MARIE RL EST
	WICK, WILLIAM Q
311	NORTHWEST ERECTION
313	NORTH PACIFIC INSUR
	OREGON AUTO INSUR
315	MONOGRAMS OF CORVLS
321	CAMPBELL DAVID J
	HAALAND JACK D
	KLAUS DONALD L
	PORTER HAALAND ASSC
	PRINCIPAL MUTUAL LF
325	DAVID EVANS & ASSOC
349	SIVETZ COFFEE INC
350	TOWNE HOUSE MOTOR
	TOWNE HOUSE RESTR
400	APPLEBEES RESTAURNT
	BIG O RESTURANT
480	MIKE'S SVC CENTER
	RIDENOUR SHELL
516	4TH STREET TWN PUMP
	SEWELLS AUTO REPAIR
523	EAKER JOHN H CPA
525	CORVALLIS SAFE&LOCK
	EDWARD D JONES & CO
	JONES EDWARD D & CO
	MERCER BILL
529	BAMBE PETER PE
	CASCADE CONSULTNG
530	BLACK SHEEP WEAVING
531	MSS INC
533	SOUTH RICK CONSTN

Target Street	Cross Street	Source
✓	-	Cole Information

SW 4TH ST 1992 (Cont'd)

535	DEGLOW D & ASSOCS
544	BEAVER PLUMBING
603	CHUCKS GRILL
620	FOREST ENGINEERING
623	FRAMES ETC
630	KAMPHEN, KIT
635	LUNDY E R INS AGNCY
	LUNDY EMERY R INS
	STATE FARM INS CO
646	ANIMAL HOUSE THE
717	ELTING, JULIE
	MESSINGER, WES
	SIDES, RON
719	WEHRMANN, ELSA
720	NCASI
727	MCDONNAL, MICHAEL
729	DALE, R
730	DOVERSPIKE & HARMON
	DOVERSPIKE G B CPA
	HARMON MICHAEL CPA
	HARMON, MICHAEL S
737	BRYANT, RIPLEY
742	BAILEY, KIRK
804	HOYT ROBT N-CHIRO

Target Street	Cross Street	Source
✓	-	Polk's City Directory

NW 2ND ST 1988

2D ST NW –FROM 200 NW MONROE AV NORTH

ZIP CODE 97330
106 Benton Printers 753-5312
108 Corvallis Auto Supply Co 753-7021
111a Filz & Assoc scntfc prcsn instruments mfr 752-1003
111b R-3 Custom Engraving jwlr 757-0707
112 Corvallis Auto Parts Co (Mach Shop) 753-4459
115 Oregon Ki Society martial arts instr 757-2746
117 Vacant
120 Corvallis Auto Parts Inc 753-4459
127 Hise Studio party photo 753-5311
128 D & B Motors auto repr 753-7011
129 Peak Sports sporting goods 754-6444
131 Peak Sports (Ski Rentals & Shop) 754-6444
133 Peak Sports (Addl Sp) 754-6444
135 Peak Sports (Addl Sp) 754-6444
144 O S U Folk Club (Thrift Shop)
145 Blackbeard's Market used hsehld gds-furn 758-1125
NW JACKSON ST INTERSECTS
200 Vacant
207 Henderson's ofc sup 752-3454
210 Kenn's Body & Trim Shop auto reprs 754-1177
217 Parr Apartments 752-2228
1 No Return
3★Sawtelle Mervil S 752-6319
4★Craig Mark
221 Vacant
223 Abby's Furniture (Show Room)
235 Bell Transmission 753-8200
300 G & J Auto Sales 752-3231
VAN BUREN ST INTERSECTS
305 D & B Bear Service Inc auto repr 752-3316
325 Riverhouse Restaurant & Lounge 758-5775
326 G & J Tire & Automotive 752-3445

Target Street	Cross Street	Source
✓	-	Polk's City Directory

NW 2ND ST 1988

NW 2D ST–Contd

G & J Auto Sales used car sls 752-3231
NW HARRISON ST INTERSECTS
420 Corvallis Area Chamber Of Commerce 757-1505
Corvallis Convention & Vistors Bureau 757-1544
Corvallis-Benton Economic Dev Partnership 757-1507
434 Pancratz Clarence A ◎ 753-3432
442 Crawford Charles E Mrs ◎ 753-4671
NW TYLER ST INTERSECTS
502 Apartments
1★Brown Melissa 757-8460
2 Vacant
3 Vacant
505 Pacific Power & Light Co (Substation)
510 Dawson Leston O ◎ 754-9740
520★Keating Mike 758-1756
526 Brooks Jo Bookkeeping Serv 752-6659
534 Witzke E Paul cpa 753-4185
542 Eggers Willa L Mrs ◎ 757-8360
NW POLK ST INTERSECTS
603 Michael's Landing restr 754-6141
612 Briggs Everett E ◎ 758-4224
618 Joyner Andrew F ◎ 753-8650
628 Entos halfway house 758-8219
636★Evans Gary 753-7283
698 Bennett Francis W ◎ 753-4895
706 Apartments
1★Lyoun Bette
2★Caffney Dan
708 Vacant
779 Bennett Michl Z comp programmer 752-5256
804 Willamette Court apts 752-2149
1★Ziminski Ken
2 Pappas Jas
3★Bennett Don C 752-0708
4★Aranda Rene 752-2149
5★Keys Minta 753-5037
6★Mc Crea Robt J 754-6618
7 Vacant
8★Plemmons Susan 757-2762
9★Durham Mickie 752-4565
10 Vacant
11★Domewood Via 754-6618
12★O'Neal Robt E 752-5726
13 Alcala Elsie J 758-1158
14★Vanderheul Thos 757-3430
15 Vacant
826 Strictly Silks whol-ret silk plants 753-4305
834 Borden Clinton G ◎ 752-1852

Target Street	Cross Street	Source
✓	-	Polk's City Directory

NW 3RD ST 1988

3D ST NW –FROM 300 NW MONROE AV NORTH

ZIP CODE 97330
128 Vacant
140 Allstate Insurance 757-3166
Sears Roebuck And Co catalogue dept 757-7111
JACKSON ST INTERSECTS
201 Benjamin Franklin Federal Savings & Loan Assn The 754-6106
Ben Franklin Financial Services Inc 752-4548
In Vest Investment Servs For Am 752-4548
202 Bensons Floor Covering 757-8553
227 American Pacific Title & Escrow Co 752-3415
228 Vacant
240 Vacant
245 Truax Towne Pump gas sta 752-2842
NW VAN BUREN ST INTERSECTS
300 Arctic Circle Restaurant 752-5438
355 Midas Muffler Shops installation 754-7592
NW HARRISON ST INTERSECTS
415 Jerry's Precision Muffler 754-1149
420 Tower Of London restr 754-7171
430 Staggs Walter
432 Vacant
435 Family Tree Corvallis Birth & Family Clinic 757-7660
Greenleaf Stuart acupuncturist 752-5523
Massage Limited 757-7660
436 Fingerboard Extension The music dlr 752-5679
442 Bowman Photography Studio 754-0895
445 Community Services Consortium (Meal Project) 757-6868
NW TYLER ST INTERSECTS
504 Ramus Louis A cpa 752-7149
Kipper Charles H acct 757-2611
505 Leonard Ruth E Mrs © 753-4981
510 Anderson Ronald 753-2346
521 Vacant
527 Vacant
532 Hollywood Auto Supply ret auto parts 752-7761
535 Underwood Chas D 757-7611
540 Hollywood Paint Store 757-7122
NW POLK ST INTERSECTS
603 Waterman Thos L carp 757-8449
610 Cannon Frank W © 752-6363
611 Mc Leod Donald M 758-1407
618 Johnson Michl 753-8087
625 Rasubala Ramon
631★Mc Master David 758-9254
632 Willamette West Real Estate 752-9926
640 Neita Mariele Mrs © 753-4596
700 Beaver Cab Co 754-6868
710 Keasey Gilman 753-8684
711 Cascade Printing Co 757-2016
730 Vacant
755 Sunshine Terrace Apartments 753-0797
1★Blondo Mike 757-7232
6 Comer Jess C 753-0797
7★Breithaupt Craig 752-4295
8★Conwell Edw L III 757-7541
9★Croghan Mark L 753-2926
10★Orona Robt 758-3802

Target Street	Cross Street	Source
✓	-	Polk's City Directory

NW 4TH ST 1988

4TH ST NW –FROM 400 NW MONROE AV NORTH

ZIP CODE 97330
120 County Court House
12 County Records & Elections Dept 757-6831
101 County Personnel 757-6802
103 State Dist Ct 757-6828
107 County State District Court (Courtroom)
109 County State District Court (Judge) 757-6830
County State Circuit Ct 757-6825
114 County State District Court (JURY)
Rm204 County State Circuit Court (Court No 2) 757-6826
211 County State Circuit Court (Court No 1) 757-6826
213 County State Circuit Court (JURY)
303 County Dist Atty 757-6815
County Veterans Service Office 757-6803
County Sheriff (Corrections Div) 757-6704
121 County Assessor 757-6855
127 Corvallis Stamps & Coins 754-8455
129 Guthrie Building 753-5528
Rooms
101 Vacant
102 Holmes Alan A real estate appr 758-0534
102 Swedberg & Kiersky Real Estate Appraisers 754-9330
200 Vacant
201 Vacant
202 Vacant
203 Vacant
204 Center Aginst Rape & Domestic Violence 758-0219
205 Vacant
206 Vacant
207 Vacant
STREET INTERSECTS
131 Corvallis Mail Center ship depot & mailing supplies 754-9941
133 Banton County Courthouse (Annex)
153 Greyhound Bus Lines (Br) 757-1797
155 Cohnstaedt William M lwyr 757-9944
NW JACKSON ST INTERSECTS

Target Street	Cross Street	Source
✓	-	Polk's City Directory

NW 4TH ST 1988

Suites
1 Dial-A-Bus Senior Citizens sr citizen transport 753-9959
2 Dial-A Bus (Addl Sp) 753-5746
3 Association For Retarded Citizens Of Benton County nonprofit 753-5040
215 Molly's Restr cornish pasties 758-7481
235 Scoville Jack Used Cars 754-0557
240 Lindsey's Exxon Service gas sta 752-7011
NW VAN BUREN ST INTERSECTS
309 Patitz Douglas L 758-3427
311★Mohrbacher Gloria D 758-1458
313★Hagler Jay 752-6433
314 City Fire Services (Fire Marshal's Ofc) 757-6961
315 Vacant
319★Merritt Skipper J 758-7448
335 Tanner's A G Market gro 758-0318
342 Battery X-Change battery sls & serv 757-6564
HARRISON ST INTERSECTS
405 Corvallis Diet Center weight loss program 754-9544
414 Padfield Building 754-6104
Padfield Marianne N psychologist 754-6104
Brown Ellis Barbara psychologist 754-7221
Corvallis Storage Center 754-6104
Northwestern Mutual Life Insurance 757-8500
421 Swanson Marica 753-2442
426 Knit One Purl Two yarn shop 757-7207
★Doll Helmut 757-0608
429 Parker Printing 757-1881
435★Barton Thos 754-5328
442 Port Of Hair Design beauty salon 754-7678
Wolff Tanning salon 754-7678
445 Hayes Richd H 752-8433
TYLER ST INTERSECTS
504 Neel David A 752-2141
505a Johnson Julie L 752-0408
505b★Brants Cornia 752-7522
512 Environmental Training Consultants Inc 754-7677
515 Good Day Chimney Cleaning & Repair 752-5419
Kessell Steven D 752-5252
520 Slotta Engineering Associates Inc consulting 754-0255
521 Brissendon Alice
526 Apartments
1★Winslow Alberta 753-3792
2 No Return
529 Apartments
1 Vacant
2 Powell David A 757-2684
534 Assistance League Of Corvallis 753-0408
544 No Return
545 Vacant
NW POLK ST INTERSECTS
602 Irwin T Robt ◎ 752-8377
605★Saunders David 754-9108
613 Strane Kevin C 758-8079
620 Uptown Barber & Style Shop 753-3202
Benton Hospice Service Inc 757-9616
621 Dragoo Truman G ◎ 753-4324
Suites
B O T I Counseling Cntr 758-8332

Target Street	Cross Street	Source
✓	-	Polk's City Directory

NW 4TH ST 1988

NW 4TH ST–Contd

B Hearthstone Design & Restoration hm rmdlg-contrs-hm imprvmnt 757-2395
634 Plum Larry L cpa 758-1800
641★Salmons D
644 Lorence Law Office attys 757-7575
Audrain Linda A Mrs lwyr 757-7234
645 Mc Gregor Eliz H Mrs ◎ 753-7131
★Hart Thos
702 Northwest Mycological Consultants Inc 753-8198
703 Petermen Lyn W ◎ 752-0519
711 Carson Glynn W ◎ 753-3151
712★Williams Gary
720 Strictly Massage 758-5271
Pirate's Den The barber 758-5271
Wenke Craig A ◎ 758-5271
724 Vacant
726★Funk Darren 757-1318
727 Performance Specialties auto parts 757-0251
728 Vacant
736 Warden Timothy A 757-7619
744 Asset Control Systems computer software 754-1574
Waste Control Systems Inc administrative ofcs 757-0011

FILLMORE ST INTERSECTS

806 Salvation Army Service (Extn Ofc) 758-1178
Blue Ribbon Grooming dog grooming 758-0252
812 Olson Derle H cpa 757-1128
Howard Kelly D cpa 757-1128
850 Hutchinson Al Volkswagen-Mazda (Display Rm) 757-1405
900 Hutchinson Al Volkswagen-Mazda 757-1405

NW BUCHANAN AV INTERSECTS

Target Street	Cross Street	Source
✓	-	Polk's City Directory

SW 3RD ST 1988

SE 3D ST–Contd
5815★Frederick Ralph 757-2716
5865★Jans Richd D 758-1641
5885 Wilt C Neel real grader ◎ 753-8884

4

3D ST SW –FROM 300 NW MONROE AV SOUTH

ZIP CODE 97333
100 Corvallis Sewing & Vacuum dlr repr 752-0011
104 City Barber Shop 752-7056
108 Music West 753-4252
110 Remarkable Shop The club 753-4250
113 Impressions clo retail 758-1075
114 Vacant
116 Kid Shop The childrens clo 754-0185
119 Sunnybrook Restaurant Burton's 754-7234
120 Cheers To Your Health exercise studio 753-4544
124 Berlene's Fine Fashion women's clo 753-7248
★Baldwin Dallas D 752-4731
128 Wee Sale child & maternity resale shop 758-8480
130 Corvallis Vision Center 757-1120
Warren Ross W optom 757-1120
Seitz Jay A optom 757-1120
Crotty Douglas P optom 757-1120
136 Valley Restaurant The 752-0933
137 Anderson's Sporting Goods Inc 757-1666
138 Your Ten-Dollar Store clo ret
139 Anderson's Sporting Goods (Annex) 752-4655
SW MADISON AV INTERSECTS
215 Abby's Furniture retail ofc & home furn 754-1999
219 State Theatre 753-6122
228 Mc Gregor's Five Cents To One Dollar Store variety 753-5715
230 Crees Building
ROOMS
01 Aewhai Center For Healing & Transformation 758-0330
202 Lumidux Photography 754-8008
204 Dasenbrock Diedrich wood and glass sculptor
204 Sullivan Rich wood turner
206 Vacant
207 Vacant
208 Vacant
210 Twentieth Century Sound Studio musical instrument instr 752-7042
211 Vacant
213 Printing Design & Silk Screening (ofc) 758-3557
214 Rohlfs Christmas Trees designer x-mas trees-decor
301 Moonstar-Original Designs In Glass
303 Vacant
304 Vacant
305 Vacant
306 Vacant
308 Beam Sid Signs pntrs & mfrs 754-0471
STREET CONTINUED
234 Inkwell The gift shop 752-6343
250 Nick Allan's Menswear & Tailor Shop 753-3717
275 Citizens Bank Building
Citizens Bank 752-5161
SW JEFFERSON AV INTERSECTS
303 Dairy Queen restr 753-7565
306 Vacant
310 Vacant
312 Second Glance clo 753-8011
316 South Side Video movie rentals 757-7507
320 Bates Jolma Millis Insurance 757-1315
324 Oregon Bank 758-2881
327 Corvallis Fitness Center 757-1983
385 Firestone Stores tires 752-7176
SW ADAMS AV INTERSECTS
401 Walls Galore & Bath Decor 753-2231
411 Quail Crest Foods Inc whol gro 753-1231
450 Safeway Stores Inc groc 753-5502

18

SW WASHINGTON AV INTERSECTS
503 Wong's Kitchen 752-7455
518★Manivanh Psay 757-6515
540 State Farm Insurance Companies 754-1104
544 Sontiam Medical Equipment in hm ret 757-7691
545 Lonnie's Exxon Service 752-7414
548 Swanson David L lwyr 752-0488
552 Giesy Greer & Gunn Inc ins adj 752-3489
556 Johnson Steven M chiropractor 754-1900
564 King's View Realty Inc 753-2233
566 Deglow Darrell & Associates real estate consultants 758-8336
568 Allstate Insurance 753-3253
SW A AV INTERSECTS
600 Vunk's Schwinn Cyclery sls & serv 753-2453
Vunk's Balloons 4 U sls & del 753-2453
611 John's Auto Repair 758-7363
614 Avocet Used Books 753-4119
619 J & J Tool Supply rental & sls 753-2015
624 Zajic James ◎ 753-1412
627 Apartments
1★Scheele Dave 757-2653
2★O Hammad Zahid Kahn
3★Rudesheim Barbara 757-6519
628 Apartments
A Keady Philip H 753-6665
B Jessel Chuck
C Unterschuetz Jeffrey R
635 Harms Wesley ◎
645 Fast Eliz Mrs 753-4740
647★Day Ken
650 Willamette Veterinary Clinic 753-2223
SW B AV INTERSECTS
704 Apartments
1 Vacant
2★Schwartz John
3★Mc Call Matthew M
711 Apartments
1 Vacant
2 Vacant
712 Davis Richd M ◎ 752-3243
719 Apartments
1★Torres Marlos
2★Wilson Dean M 752-8191
3★Hill Achim H 753-3056
4★Lukins Jayne M 753-3056
720★Lipman Wong
721 Knauss John R 753-6065
728 Stewart Apartments
1★Stewart Mark L 758-4499
2★Keear H

Target Street	Cross Street	Source
✓	-	Polk's City Directory

SW 3RD ST 1988

SW 3D ST–Contd
3 Vacant
4★Gray Mike J
5 Clark
6★Arnold B C 757-8928
7 Jackson C
8 Vacant
742 Apartments
1 Wall Thelma 757-2450
2★Hubbard Earl R
3 Vacant
4 Ray James D 753-9568
SW C AV INTERSECTS
816 Patio Motel 754-9446
Palmer Wm C 754-9446

28

SE PARK VIEW AV INTERSECTS
SE CRYSTAL LAKE DR INTERSECTS
SW TWIN OAKS CIR INTERSECTS
1030 Papa's Pizza Parlor Inc 757-2727
1260 Oberson Oil Co Inc 753-4131
1380 Mid Valley Cycle Inc 753-6745
SW AVERY INTERSECTS
1480 Model Motel 752-8756
Mc Glachlin Delbert © 752-8756
1490 Neville Vivian U Mrs © 758-1749
SW HOPKINS AV INTERSECTS
1520★Mc Kay Roland © 758-9042
1562 Orchard Motel 752-5917
Zuidema David © 752-4350
SE BRIDGEWAY AV INTERSECTS
1680 Awful Brothers gas sta 757-0868
1760 Truax Oil Inc trans gas & oil sls 758-1500
Truax Central Credit Corp reporting agcy 785-1500
1810 Modern Carpet 752-0616
1820 Third St Flea Market 758-1611
1850 Vacant
1860 Vacant
1870 Bakery De Paris 758-7415
1880 Vacant
1890 Zero-Gee Electronics 754-9422
1894 Kimmi's Kountry Kitchen restr 758-8533
1898 Studio One beauty shop
1900 Circle K Food gros 752-8312
1906 Southside Dry Cleaner 753-1784
1910 Laundromat
1920 Stephens Heating & Air Conditioning Inc contrs 754-1681
SW CUMMINGS AV INTERSECTS
SE LILLY AV INTERSECTS
SE MAYBERRY AV INTERSECTS
2010 Seal's Mobile Manor trailer park 754-8420
Lots
1 Sewing Machine Center dlrs & repr 753-5522
1 Stewart Marge B © 753-5522
2 Vacant
3 Kovash Elfreda E Mrs © 754-0578
4★Stewart Lori A © 752-7920
5 No Return
6★Gradberg Larry D 754-9208
7 Vacant
8 Reinel Bobby © 758-3363
9★North Matt
10★Bonnie Lucille © 753-8056
11 Vacant
12 Viliardos Michl 753-4336
13★Halligan Katy © 757-7167
14 Nichol Garwood
15 Donahue Robt E 752-1420
16 Donahue Joseph V 757-7276
17 Stanton Gary ©
18★Woodward Tina © 752-0614
19 Sells Claude H © 754-6560
20 Utt David © 758-5503
21 Bass Michl A 758-3497
22 Duong T Gaio 752-0251
23 Vacant
24 Vacant
25 Atkinson Thos L 757-1743
26 Watson Maxine Mrs © 752-7877
27★Stephens Robt
28 Wilson Barbara J 752-1078
29 Hope Jesse © 754-8420
30 Holman Thos J 752-0910
31 Vacant
32 Windom John W © 758-1108
33 Vacant
34 Ross Gordon R © 758-1139
35★Barney Lucille 753-8056
36 Vacant
39 Vacant
40 Vacant
41★Davis Som E 757-8602
2010★Smart Stan 752-5442
2050 Green Linda
2070 Ewing Sally K 757-3191
2072 Myrick Loren
2090 Callis Floyd Jr © 753-3648
SE ALEXANDER AV INTERSECTS
2120 Ritchie Martin W © 758-3201
2140 Kirk J V Tree Service 753-3605
Kirk James V © 753-3605
2160★Fortenberry Rick 758-8328
2162 No Return
2220 Braaten Tire Service 757-1193
2240 Boyce Emery
2260 No Return
SE VIEWMONT AV INTERSECTS

28-A

SW TUNISON AV INTERSECTS
2300 Baldock Nancy A 753-9149
2320 Anderson Wm M 757-0262
2340 Melton Dan R 754-8470
2360 Finley Farrell C 758-0073
2380 C & H TV tv repr 753-0066
Cook Earl 753-0066
SE RICHLAND AV INTERSECTS
2400 Tester John C © 754-6758
2420 Humphries Gill J
2440 Rugh Electric mtr repr 753-6812
2442 Vacant
2460 Pugh Leonard C © 753-8890
2480★Schroeder Scott © 754-1850
2500 St John Charles A © 753-6429
2540 St John Clarence A © 752-5181
2560 Fish Guest House soc serv organization 753-8385
2580★Monson Alan 757-3713
2610 Swanson Robt R © 757-3647
2620 Hagquist Geo J © 752-4991
2640 Clayton Mary T Mrs © 752-2232
2660 Carlab-Mobile Tune 757-8671
2700 Corvallis Eagles No 3304 752-4006
2740 Murphy's Tavern 752-3509
SE PARK AV INTERSECTS
2880 Lavelle A 752-5009
SW WAKE ROBIN AV INTERSECTS

28-B

SE GOODNIGHT AV INTERSECTS
2920 Hogensen Mark D © 753-0497
2922 Boydston John R 757-8324
2940 Finstad Heating & Sheet Metal Co contrs 752-3073
Finstad Mardella R Mrs © 752-3073
2960 Brown Margt S © 754-0031
3400 Reinier Bob R musician © 753-1512
3440 Corvallis Drilling Co Inc 753-8991
3650 American Motorcycle Classics Harley Davidson cycles ret store 752-7402
3660 Boertje Michl G © 753-7434
3670 Burk James

Target Street	Cross Street	Source
✓	-	Polk's City Directory

SW 4TH ST 1988

4TH ST SW –FROM 408 NW MONROE AV SOUTH

ZIP CODE 97333

102 Tsuda Jewelry-Engraver & Designer 752-8188
110 Vickie's Hallmark cards & gifts 753-9624
111 Murphey Favre Inc inv securities 752-7775
117 Charnholm Apartments
1★Quehlas A L
2★Drapela T
3 Carlson L
4 Vacant
5 Upchurch
6★Davivongse K 758-1020
7 Vacant
119 Kool Delights tavern 758-8426
121 Vacant
126 Closet The ret clos 753-3636
127 Les & Bob's Sporting Goods 753-4121

SW MADISON AV INTERSECTS

200 Benton County Bank 757-8508
215 Crescent The clo's 753-4438
225 Bayou Barbeque restr 753-1478

SW JEFFERSON AV INTERSECTS

300 Franklin's Paul Chevron Service 754-6053
301 Wales Michael A chiro 753-2514
303a Globe United American Service Center ins 752-4209
303b Vacant
303 Sweetins Executive Secretary sec serv 750-4682
303c Small Business Computer Solutions comp dating servs 758-7326
305 Wick Marie Real Estate Inc 757-1261
305a United Way Of Benton County 757-7717
305c Wick Marie real estate broker 757-1261

Target Street	Cross Street	Source
✓	-	Polk's City Directory

SW 4TH ST 1988

307 Vacant
311 Specialty Restaurants Ltd 758-0272
313 North Pacific Insurance (Claims Ofc) 754-9320
315 Monograms Of Corvallis embroidery shop 753-2345
317 Vacant
321 Porter-Haaland & Associates Inc ins 757-1071
Lystra Insurance 757-1424
Principal Financial Group ins 754-9400
325 Vacant
331 Vacant
333 Principal Financial Group ins
335 L And A Exclusive Inc hair design shop 758-8526
337 Varsity Room college hall
339 Ahha Shoe Repair 753-4496
Towne House Motor Inn (rooms)
349 Sivetz Coffee Inc gro 753-9713
350 Corvallis Lions Club
Towne House Restaurant & Lounge 752-2240
Towne House Motor Inn 753-4496
SW ADAMS AV INTERSECTS
400 Big O Restaurant The 754-7555
480 Ridenour Shell No 7 gas sta 753-2238

18

SW WASHINGTON AV INTERSECTS
516 Truax Towne Pump gas station 758-4270
520 T & J Car Wash
523 Eaker John H acct 754-6901
525 Corvallis Safe & Lock 753-3711
Circle Alarms Inc fire burglary alarms-extngshrs 754-1567
527 Vacant
529 Cascade Consulting 753-4417
Bldg Kempees Design & Graphics 758-1352
530 Black Sheep Weaving & Craft Supply 752-0739
531 Jones Edward D & Co members ny stock exchange 752-1449
533 Farmers Insurance Group 753-2195
Joyner Ray Insurance Agency 753-2195
535 Pacific Coast Credit collection agency 757-8123
544 Beaver Plumbing & Heating Inc 753-7514
551 State Dept Of Revenue 371-2244
SW WESTERN BLVD INTERSECTS
603 Stan's Chicken & Things restr 752-8345
620 Forest Engineering Inc conslts 754-7558
623 Apartments
Frames Etcetera custom 752-1364
Boatman A Marie 752-1364
630 Apartments
1 James Kelly 752-2265
2★Young Thos 752-5683
634★Stevens Jaclyn J 757-8131
635 Comcoa Inc communications consultants 752-6512
646 Animal House Exotic Pets 754-7387
SW B AV INTERSECTS
717 Stover Vera Apartments 753-3633
1★Elting Julia R
2★Shafer Ed
3★Morrison Val F
4 Watson Frieda 757-2413
5★Sheridan Andrea B
6★Winter Carl G 753-7530
7★Smith Lyn M
8 Hall Alice
9★Golden Richd 753-4670
10 Vacant
719 Wehrmann Elsa © 752-1502
720 Vacant
N C A S I environmental research 752-8801

Target Street	Cross Street	Source
✓	-	Polk's City Directory

SW 4TH ST 1988

SW 4TH ST–Contd

Vacant
727★Gorow Paul K 757-3259
729 Kennedy Arch R
730 Doverspike Geo B cpa 757-0001
735★Prindel Helen C
737 Young Don R 758-7905
742 Bailey Kirk 753-9051
SW C AV INTERSECTS
City Park
804 Hoyt Robert N chiropractor 753-5399
812 Booth Wm G 753-6200

Target Street	Cross Street	Source
✓	-	Polk's City Directory

NW 2ND ST 1983

NE 2D ST—Contd
1336 Schintzius Jeanetta W ◎ 753-8300
1340 Averill Linn ◎ 753-3364

2

2D ST NW —FROM 200 NW MONROE AV NORTH

ZIP CODE 97330
104 Benton Wedding Shop invitations etc 753-5312
106 Benton Printers 753-5312
108 Corvallis Auto Supply Co 753-7021
111 Lighthouse Natural Foods 754-7739
Vacant
112 Corvallis Auto Parts Co (Mach Shop) 753-4459
115 Cycle Sports bicycles new & used & repair 752-2647
117 Beaver Plumbing & Heating Inc 753-7514
120 Corvallis Auto Parts Inc 753-4459
127 Hise Studio contract photo 753-5311
128 D & B Motors auto repr 753-7011
129 Peak Sports bicycle sls & serv 754-6444
131 Dream Electronics 752-4833
133 Franklin Press Inc 753-3822
135 Downing' Gym 758-9440
144 Osu Thrift Shop (Osu Flk Club)
145 Kenn's Auto Body Shop 754-1177
NW JACKSON ST INTERSECTS
200 Oregon Skate Sales & Rental Inc 753-5062
207 Henderson's Business Machines 752-3454
210 New Look Auto Painting 752-5116
217 Parr Apartments 752-2228
1★Warner Debora L ◎ 752-2605
2 Merwin-Phelps & Assoc design-drafting-graphics 752-8010
3 Mc Cully Shaunna K ◎ 757-8302
221 Vacant
223 American Entertainment home & auto sound syst 757-3344
225 Buck Wayne Chev & Olds (Serv Gar)
235 Buc Wayne Chef & Olds Inc 753-6641
244 Vacant
VAN BUREN ST INTERSECTS
305 D & B Bear Service auto repr 752-3316
326 G & J Tire & Automotive 752-3445
336 Thomas Jack Motors auto dlrs 758-0909
NW HARRISON ST INTERSECTS
420 Mortgage Mint Corp 754-8484
De Monnin Communications 754-8484
434 Pancratz Clarence A ◎ 753-3432
442 Crawford Charles E Mrs ◎ 753-4671
NW TYLER ST INTERSECTS
2★Hoffman Gary S 757-2556
3 Wells Ardis C 758-2660
505 Pacific Power & Light Co (Substation)
510 Dawson Leston O ◎ 754-9740
520★Keating James M ◎ 753-0015
526 Parallax Investments real est inv & consulting
Temporaries Unlimited emp serv 754-8081
Agricultural & Resource Economic Assoc 758-5089
Rems Software Inc 758-5089
Appropriate Design & Constn 758-5089
Shop Mainly Miniatures mini doll hse shop 754-9477
542 Eggers W L Mrs ◎ 757-8360
549 Apartments
NW POLK ST INTERSECTS
603 Michael's Landing Restr select enterprises 754-6141
612 Briggs Everett E ◎ 758-4224
618 Joyner Andrew F ◎ 753-8650
628 E N T O S 758-8219
Kelly Glenn L
628½★Akans Darlene ◎
636 Graham James E ◎ 752-5755
698 Bennett Francis W ◎ 753-4895

Target Street	Cross Street	Source
✓	-	Polk's City Directory

NW 3RD ST 1983

3D ST NW —FROM 300 NW MONROE AV NORTH

ZIP CODE 97330
128 Wes's Lounge tavern 754-6012
Wes's Restaurant & Bar 754-6012
140 Allstate Insurance 757-8233
Sears Roebuck And Co 757-7111
JACKSON ST INTERSECTS
201 Benjamin Franklin Federal Sav & Loan Assn The 754-6106
202 Hollywood Auto Supply 752-7761
227 Transamerica Title Insurance Co 752-3415
228 Scoville Jack Ltd used cars dlrs 754-0557
245 Truax Service gas sta 753-4832
NW VAN BUREN ST INTERSECTS
300 Arctic Circle Restaurant 752-5438
355 Midas Muffler Shops installation 754-7592
NW HARRISON ST INTERSECTS
415 Minit Auto Center auto tune-up oil change 754-8154
420 Tower Of London restr 754-7171
430★Wattenbuger Marion S
432 Speer Sharon L 753-8413
435 Gray Star Insurance Services Inc life ins 757-7578
The Home Shop remodeling cust homes 754-6943
436 Vacant
442 Bowman Studios photog 754-0895
Bowman Dennis
Debby's Grooming Shoppe 758-0252
445 Chimney Corner The wood stoves 752-1108
NW TYLER ST INTERSECTS
504 Ramus Louis A cpa 752-7149
Kipper Charles H licen tax cnslt 757-2611
505 Leonard Ruth E ◎ 753-4981

Target Street	Cross Street	Source
✓	-	Polk's City Directory

NW 3RD ST 1983

NW 3D ST—Contd
510 Vacant
527 Johnson Gary E 754-1294
535 Vacant
544 Vacant
NW POLK ST INTERSECTS
603 Waterman Thos L 757-8449
Waterman Christine F day care for children
610★Lacey Kevin J
611★Nelson Gregory J
616 Moore Emma L 757-9084
618 Hoffmaster
625 Beam Sid L 752-4377
631★Lundahl David
632 Willamette West Real Estate 752-9926
635 Vacant
640 Miller Neita M Mrs ◎ 753-4596
645 Vacant
700 Ms Systems stone dlrs 754-8468
710 Keasey Gilman 753-8684
711 Cascade Printing Co 757-2016
730 Vacant
755 Sunshine Terrace Apartments 752-2501
2★Swenddal Kimberly A 757-3346
3★Delsman Joseph
4★Hill Roger G 754-9334
6★Snell Ben 752-2501
7 Hanson Donna V 752-2501
9★Spencer Hugh D
10 Roland Fay M 753-2833
11 Darling Violet
12 Vacant
13★Maxwell Diane 757-3357
14★Ball Vernon 753-5436
16 Hoyle Richd
18★Ast Donald C
19 Vacant
20★Cardoza E Robt 757-2397
21 Mardis Joe 753-3694
24 Davidson Teresa
1245 O S U Laby

Target Street	Cross Street	Source
✓	-	Polk's City Directory

NW 4TH ST 1983

4TH ST NW —FROM 400 NW MONROE AV NORTH

ZIP CODE 97330

120 County Court House
County Personnel 757-6802
County Dept Of Records & Elections 757-6756
County Dist Ct 757-6828
County Circuit Ct 757-6825
County Court Reporters 757-6825
County Law Library
County Dist Atty 757-6815
County Misdemenant Parole & Probation 757-6887
Benton County Corr Criminal Justice Volunteer Serv 757-6759

STREET INTERSECTS

121 County Assessor 757-6855
127 Wilhal stamp & coins 753-8333
129 Guthrie Building
Rooms
101 Mc Culloch J R phys 752-1104
102 Standard Insurance Co 757-1555
200 Swedberg Steven S broker-appraiser 754-9330
202 Office Space Used By Lwyrs
203 Mutual Life Insurance Co Of New York 757-6525
204 Newman Michl L lwyr 752-5119
205 Graf & Assoc Inc private investigators 754-9159
206 Barker Michl D lwyr 752-5119
206 Petersen Gerald K lwyr 752-7017
207 Linn-Benton Credit Services 757-7773

STREET INTERSECTS

131 Corvallis Mail Center 754-9941
133 County Micrographics Center 757-6787
153 Greyhound Bus Lines (Br) 757-1797
155 Cohnstaedt William M lwyr 757-9944

NW JACKSON ST INTERSECTS

215 Vacant
235 O'Toole Motor Co used cars 758-3700
240 Lindsey's Exxon Service 752-7011

Target Street	Cross Street	Source
✓	-	Polk's City Directory

NW 4TH ST 1983

NW 4TH ST—Contd
NW VAN BUREN ST
INTERSECTS
309★Brotzman Deborah K
311★Foster Cindy Ann 758-9367
313★Mitman Grant G 757-0269
314 City Fire Dept (Admn Ofc) 757-6961
315 Vacant
335 Tanner's Market gro & meats ret 752-1506
342 Swanson's Service Center 757-7633
HARRISON ST INTERSECTS
405 Diet Center Inc 754-9544
414 Abraham J
414½ Steele Kathy A 754-8107
421 No Return
426 Knit 1 Purl 2 yarn shop 757-7207
429 Parker Printing 757-1881
435 Buckley Frieda M ◎ 754-0590
442 Vacant
445 Hayes Rick H 752-8433
TYLER ST INTERSECTS
504★Irwin Spencer T ◎ 752-1046
505★Seiser Patricia E 757-2751
512 Brooks Jo Bookkeeping Service 752-6659
Mc Eldowney Investments 758-0227
Environmental Training Consultants Inc 754-7677
Craigdon Corp 758-0227
515 Vacant
520 Kodis Faylinda 754-9596
521★Hultberg Dean A 754-7813
1★Micheals Nancy J
534 Assistance League Of Corvallis 753-0408
544 Moldenhauer Gus A ◎ 752-2580
545★Wise Wm N
NW POLK ST INTERSECTS
602 Irwin T Robt ◎ 752-8377
605 Vacant
613 Vacant
620 Pacific Institute Of Child & Family Living Inc couns 757-8484
Benton Hospice Service Inc 757-9616
621 Dragoo Truman G ◎ 753-4324
A Mc Intyre Thos 753-1155
B R-3 Custom Engraving 757-0707
634 The Uptown Barber & Style Shop 753-3202
641★Fulton Robt J 757-7494
644 Graham Kenneth F Cpa Pc 757-8787
645 Mc Gregor Eliz E ◎ 753-7131
2★Breazeal J Donald 754-0647

Target Street	Cross Street	Source
✓	-	Polk's City Directory

NW 4TH ST 1983

702 Vacant
703 Parker
711 Carson Louise L ◎ 753-3151
712 Vacant
720 Mc Mullen
724★Dowd John J
726 No Return
727 Performance Specialties auto parts 757-0251
728 Vacant
736 Vacant
744 Asset Control Systems computer software 754-1574
Sorensen Donald J acct

FILLMORE ST INTERSECTS

806 Northwest Satlabs Inc antennas & satellite equip 754-1136
Corvallis Office Supply 753-2670
812 Olson Derle H cpa 757-1128
Otley Mary K cpa 757-1128
Resch Heidi cpa
850 Hutchinson Al Volkswagen-Mazda display room
900 Hutchinson Al Volkswagen-Mazda 757-1405

Target Street	Cross Street	Source
✓	-	Polk's City Directory

SW 3RD ST 1983

3D ST SW —FROM 300 NW MONROE AV SOUTH

ZIP CODE 97330

100 Corvallis Sewing 752-0011
Corvallis Vacuum Center 752-0012
104 City Barber Shop 752-7056
108 Music West 753-4252
110 Lumens Lighting 758-5090
113 Pac Nw Bell (Phone Center)
114 Montgomery Ward & Co 752-5194
116 Kid Shop The childrens clo 754-0185
119 Russell's Enterprises restr 753-1248
Sunnybrook Restaurant 753-1248
120 Konick's Jewelers 753-7421
124 Berlene's Inc women's clo 753-7248
128 Other Mothers maternity shop 754-1101
130 Corvallis Vision Center 757-1120
136 Valley Restaurant The 752-0933
137 Anderson's Sporting Goods Inc 757-1666
139 Anderson's Sporting Gds 752-4655

SW MADISON AV INTERSECTS

212 Vickie's Hallmark Shop gift shop 753-9624
215 Bookend The book store

Target Street	Cross Street	Source
✓	-	Polk's City Directory

SW 3RD ST 1983

219 Oregon State Theatre
753-6122
Rooms
228 Mc Gregor's Five Cents To One Dollar Store variety
753-5715
216 Archer & Spade investigations
230 Crees Building
ROOMS
01 Brandt Handcrafted Stringed Instruments & Repr builder & repairmen
758-9178
202 Vacant
210 Earth Systems Modeling Limited 752-6054
214 Quigley A G chiropractor
753-7416
301 Corvallis Naturpathic Clinic phys 757-7660
301 Sherman John A phys
757-7660
303 Vacant
305 Albert Anthony D Graphic Design graphic designer
754-6151
306 Creation's Child Curriculum educational resource center 753-9828
308 Beam Sid Signs pntrs & mfrs 754-0471
310 Vacant
STREET CONTINUED
234 Inkwell The 752-6343
250 State Savings & Loan
754-7777
275 Citizens Bank Building
Citizens Bank Of Corvallis
752-5161
SW JEFFERSON AV
INTERSECTS
303 Tom's Muffler Center Inc
754-1149
306 Bagel Barn The restr
752-8393
310 Olga's Homemade Ice Cream
752-5075
312 Buffalo Jeans clothing store
758-1170
315 Vacant
316 Vacant
320 Bates Jolma Millis Insurance
757-1315
Bates & Bates Realty
757-1313

Target Street	Cross Street	Source
✓	-	Polk's City Directory

SW 3RD ST 1983

SW 3D ST—Contd
324 Oregon State Bank 758-2881
327 Corvallis Fitness Center 757-1983
385 Firestone Stores tires 752-7176
SW ADAMS AV INTERSECTS
401 Walls Galore & Bath Decor 754-1234
411 Wallace Wholesale Foods institutional suppliers 753-1231
Lot Scoville Jack Ltd 753-1694
429 Borchers Lee Union Service gas sta 753-3800
450 Safeway Stores Inc groc 753-5502

18

SW WASHINGTON AV INTERSECTS
503 Wong's Kitchen 752-7455
518 Vacant
540 State Farm Insurance Companies 754-1104
544 Pacific Coast Credit Collection Agency coll 757-8123
545 Lonnie's Exxon Service 752-7414
548 Padfield Marianne psychologist 754-6104
552 Giesy Greer & Gunn Inc (Br) ins adj 752-3489
556 Johnson Steven M chiropractor 754-1900
Orr Mary chiropractor 754-1900
564 I B M Corp business machs 757-7311
568 Bechtol Insurance 754-9555
SW A AV INTERSECTS
600 Vunks Schwinn Cyolery 753-2453
611 Steve's Auto Tune 758-0659
614 Avocet Used Books 753-4119
619 Flower Den The florist 753-1661
624 No Return
★Zajic James 753-1412
1★Edgren Dave W 757-0336
2★Liangshu Xu
3★Taylor Donald L 752-3377
B Wenner Lee
C★Alexander James J 752-3111
A Uterschuetz Jeffrey R
628½ Vacant
635 Harms Wesley ◎
645 Fast Eliz Mrs 753-4740
650 Willamette Veterinary Clinic 753-2223
SW B AV INTERSECTS
703 Mickenham Geo W ◎ 752-3685
704 Smith Judy L 753-4350
Rear★Bradley Curtis C 753-3056
1★Shotwell Anne
2 Edwards Danl
712 Davis Richd M ◎ 752-3243
1 Vacant
2★Stevens Thos K 757-0606
3 Vacant
720★Wong Tommy 753-1025
721 No Return
728 Stewart Apartments
1★Mc Koy Roland 754-4667
2★Barry I
3★Stanley Steve 754-8103
4★Pray Wayne R III
5★Yogodzinski Gene M 752-5721
6★Tilton John R 758-1286
8★Mc Hale Sunny 757-3519
737 Vacant
741 Apartments
1★Jenson Joyce
2 Doffin
3★Wegner W
4★Sanchez R
1 Hughes Tammy M
2 Wren Karen C 758-1524
3 Caldwell
4 Azevedo Jerry 753-9935
SW C AV INTERSECTS
816 Patio Motel 754-9446

28

SE PARK VIEW AV INTERSECTS
SE CRYSTAL LAKE DR INTERSECTS
SW TWIN OAKS CIR INTERSECTS
1260 Oberson Union Oil Co 753-4131
1380 Freedom Yamaha 754-0003
SW AVERY INTERSECTS
1480 Model Motel 752-8756
Mc Glachlin Delbert ◎ 752-8756
1490 Neville Crane Service 753-8211
Neville Vivian U ◎ 753-8211
SW HOPKINS AV INTERSECTS
1520 Holman Paul 754-9430
★Mehl Wm
1562 Orchard Motel 752-5917
Zuidema David ◎
SE BRIDGEWAY AV INTERSECTS
1680 Awful Brothers gas sta 757-0868
1760 Truax Oil Inc gas & fuel 758-1500
Central Credit Corp reporting agcy 758-8229

Target Street	Cross Street	Source
✓	-	Polk's City Directory

SW 3RD ST 1983

SW 3D ST—Contd
1810 E & R True Value Hardware 758-8413
1820 Wood Castle Ltd furn mfrs 754-9191
1850 Action Surplus clo & sptg gds 754-6961
1860 Skilltronics 753-9675
1870 Skilltronics Servicenter arcade home game computer repr 757-3305
1880 B & G Automotive Paint 757-7122
1890 Norvac Electronics electronics 754-9422
1894 Illa's restr 753-1743
1898 Hair Deposit The 758-4514
1900 Circle K Food gros 752-8312
1910 No Return
1920 Stephens Brothers & Co contrs-htg & ec 754-1681
SW CUMMINGS AV INTERSECTS
SE LILLY AV INTERSECTS
SE MAYBERRY AV INTERSECTS
2010 Seal's Mobile Manor trailer park 754-8420
Lindsay Midge 758-4150
SPACES
1 Stewart Margt B 753-5522
2 Parker Clinton Jr 752-0982
3 Kovash Elfreda 754-0578
4 Williams Edith A 753-6067
5 Vacant
6 No Return
7 Hope Jesse 758-8064
8★Teel Shelley A ◎ 758-3363
9 Bell Chester R 753-0954
10 Kitchen Inez 752-1234
11 Vacant
12★Martin L
13 Stanton Paul E 753-6377
14 Dexter Scott R 757-1159
15 No Return
16 Donahue Joseph V 757-7276
17★Stanton Gary D Rev ◎ 752-5922
18★Block Violet
19 Sells Claude H ◎ 754-6560
20 Utt David 757-8650
21 Carrell Chester
22★Longley J 753-4152
23 O'Rourke Marjorie 757-9075
24 Predmore Lilly 753-1559
25 Atkinson Thos 757-1743
C26 Watson Maxine Mrs 752-7877
27 Washington Mary 754-8307
28 Roberts Kathy E 757-9689
No Return
2050 No Return
2070 Scalf Margt
2090 Chabino Ronald W 757-7315
Callis Floyd Jr ◎ 753-3648
SE ALEXANDER AV INTERSECTS
2120★King Hyavinka ◎
2140 Kirk J V TV Service 753-3605
Kirk J V Tree Service 753-3605
Kirk James V ◎ 753-3605
2160 Rose Malcolm II 752-5720
2162 Rogers Anita C
2220 Braaten Tire Service 757-1193
2240 Boyce Emery
2260 No Return
SE VIEWMONT AV INTERSECTS
SW TUNISON AV INTERSECTS
2300★Schrieber Michl F ◎ 758-5745
2320 Anderson Wm M ◎ 757-0262
2340★Giovanetti Adele
2360★Finley Farrell C 758-0073
2380 C & H TV tv repr 753-0066
Cook Earl ◎
SE RICHLAND AV INTERSECTS
2400 Tester John C 754-6758
2420★Taylor Steven M 758-7140
2440 Rugh Electric mtr repr 753-6812
2442 Vacant
2460 Pugh Leonard C ◎ 753-8890
2480 Steindorf Bertha E Mrs ◎ 753-7508
2500 Saint John's Myrtlewood Shop cabt mkrs 753-6429
Saint John Charles A ◎ 753-6429
2520 Vacant
2540★Saint John Charles L ◎ 753-6845
2560 Fish Guest House soc serv organization 753-9595
★Heath Larry 753-9595

Target Street	Cross Street	Source
✓	-	Polk's City Directory

SW 3RD ST 1983

SW 3D ST—Contd

2580 Simpson Rhonda ◎ 757-3283
2610 Swanson Richd A ◎
757-3647
2620 Hagquist Geo J ◎ 752-4991
2640 Clayton J D ◎ 752-2232
2660 Neptune Microfloc Inc
754-7654
2700 Corvallis Eagles No 3304
752-4006
2740 Murphy's Tavern 752-3509
SE PARK AV INTERSECTS
2880★Easter Tamara A
SW WAKE ROBIN AV
INTERSECTS
SE GOODNIGHT AV
INTERSECTS
2920 Hogensen Mark D ◎
753-0497
2922 Versteeg Karen
2940 Finstad Heating & Sheet
Metal Co contrs 752-3073
Finstad Vernon H ◎
752-3073
2960 Brown Margt S ◎ 754-0031
1 Vacant
2 No Return
3400 Converse Paul C ◎ 752-6679
3440 Corvallis Drilling Co
753-8991
3650 M & J American Motorcycle
Classics cycles ret store
752-7402
3660 Boertje Michl G ◎ 753-7434
3670 Burk James
3680 Krause Elwell M ◎ 752-1269
4220 Fletcher Arlen J ◎ 753-7895

Target Street	Cross Street	Source
✓	-	Polk's City Directory

SW 4TH ST 1983

4TH ST SW —FROM 408 NW MONROE AV SOUTH

ZIP CODE 97330

102 Tsuda Jewelry-Engraver & Designer 754-9911
111 Vacant
117 Charnholm Apartments
1★Price John
2 Green Peter K 752-8268
3★Ozea David A
4★Guice Rudy
5★Carter Rick 757-1220
6★Lehnert Mark
7★Edwards Kim
119 Oregon Museum The tavern 754-0766
121 B & H Hardware 753-8511
126 Payless Drug Store 753-2261
127 Les & Bob's Sporting Goods 753-4121

SW MADISON AV INTERSECTS

200 Benton County Bank 757-8508
215 Fredrick & Nelson clo's 753-4438
224 Port Of Hair Design 754-7678
225 Bayou Barbeque restr 753-1478

SW JEFFERSON AV INTERSECTS

300 Franklin's Paul Chevron Service 754-6053

Target Street	Cross Street	Source
✓	-	Polk's City Directory

SW 4TH ST 1983

SW 4TH ST—Contd
301 State Adult Parole & Probation 757-4148
303a Specialty Restaurants Ltd 758-0272
303b Neese Raymond D jeweler 757-7373
303 Corrections Division (additional space)
305a Supernet Word Systems Inc 752-2533
305c Crawford & Co ins adjusters 758-0400
307 Corvallis Denturist Clinic 754-0914
311 Plum Larry L cpa 758-1800
313 North Pacific Insurance Co auto ins 754-9320
Northwestern National Insurance Co fire life & health ins 752-6534
Oregon Auto Insurance Co auto fire theft & bond 754-9320
315 Vacant
317 Vacant
321 Porter-Haaland & Associates Inc 757-1071
Lystra Insurance 757-1071
325 Taico Timber & Trading Co logging co 754-0343
330 Vacant
331 Bankers Life Of Iowa ins 754-9400
333 Cedar Wood Forest Products 754-7767
335 Freedom Hair beauty shop 752-3903
337 Corvallis Trophy Co
339 Gifts Coins & Collectibles 758-8888
Towne House Motor Inn (rooms)
349 Sivetz Coffee Inc 753-9713
350 Corvallis Area Chamber Of Commerce (meets)
Corvallis Lions Club
Kiwanis International meets
Knights Joust & Tourney 757-8811
Towne House Motor Inn 753-4496

SW ADAMS AV INTERSECTS

400 Big O Restaurant The 754-7555
Exchange Club
Fox John Christian Business Men
Rotary International
Tostmasters yawners
Zonta
Corvallis Multiple Listing Exchange Inc
480 Washington Super Shell Service 752-2922

18

SW WASHINGTON AV INTERSECTS

516 Benton Linn Auto Lease Co 754-0046
Coles Texaco Service gas station 754-0046
520 T & J Car Wash 753-1964
521 Vacant
523 Valley Shaver Services 752-7253
525 Corvallis Safe & Lock 753-3711
527 Oregonian The newspaper 753-6016
529 Aim Software Group
530 Black Sheep The weaving & craft sup 752-0739
Arboretum Plants & Things 752-0739
531 Aims Software Group brokerage 758-8418
533 Farmers Insurance Group 753-2195
Joyner Ray Insurance Agency 753-2195
535 A & S Bookkeeping 757-1945
544 Casa Del Torero restr 758-1157
551 State Dept Of Revenue
559 Vacant

SW WESTERN BLVD INTERSECTS

602 Vacant
603 Stan's Chicken & Things 752-5438
620 Forest Engineering Inc 754-7558
Koller U S A Corp logging equip 758-9337
623a No Return
1★Johnson Melinda
2 York Alvin C
3 Mc Ginley Anna
634★Emmons Robt P 754-1049
635 C O M C O A Inc communications consultants 752-6512
646 Animal House Exotic Pets 754-7387

SW B AV INTERSECTS

717 Stover Vera Apartments 753-3633
1 Vacek Hazel 752-4049
2★Schaller Mandico
3 Garland Eva L 752-3014
4 Vacant
5★Owen Frank
6 No Return
7 No Return

Target Street	Cross Street	Source
✓	-	Polk's City Directory

SW 4TH ST—Contd

8★Newby J 752-0858
9★Sparks Charles J
10 Morrison Val
719 Wehrmann Elsa Mrs ◎
752-1502
720 Vacant
N C A S I environmental
research 754-2015
Vacant
727★Martin Scott H 754-1522
729 Dymond David 757-3717
730 Doverspike & Witzke cpa's
757-0001
735★Loney Andrew J 754-6586
737★Lentz Rodrick D 754-8612
742 Vacant
SW C AV INTERSECTS
City Park
804 Mc Bride Leonard C
chiropractor 753-2514
812 Booth Wm G ◎ 753-6200

Target Street	Cross Street	Source
✓	-	Polk's City Directory

NW 2ND ST 1978

2D ST NW —FROM 200 NW MONROE AV NORTH

ZIP CODE 97330

104 Benton Wedding Shop The engrs 753-5312

106 Benton Printers 753-5312

108 Corvallis Auto Supply Co 753-7021

111 Corvallis Office Supply 753-2670

112 Corvallis Auto Parts Co (Mach Shop) 753-4459

115 Gem The Fix'r bicycles locks & keys 752-2647

117 Beaver Plumbing & Heating 753-7514

120 Corvallis Auto Parts Inc 753-4459

127 Hise Studio portrait photo 753-5311

Target Street	Cross Street	Source
✓	-	Polk's City Directory

NW 2ND ST 1978

128 D & B Motors auto repr 753-7011
129 Touring Shop The bicycle sls & serv 753-0312
131 Wilhal Coin & Stamp Shop 753-8333
133 Franklin Press 753-3822
135 Christian Supply Store 752-4913
144 Oregon State University (Thrift Shop)
145 Kenn's Auto Body Shop 752-6010

NW JACKSON ST INTERSECTS

200 Everybody's Record Co records & stereo tapes 753-9603
207 Tharp C L Motors auto dlrs 753-4434
217 Parr Apartments 752-2228
1 Woodruff Mark W 757-0390
3★Laurinat Larry W 752-8496
4★White Nancy
221 Block H & R Co income tax consultants
223 Ross Electric Inc contrs 753-7130
225 O'Toole Chevrolet & Oldsmobile (Serv Garage)
235 O'Toole Chevrolet & Oldsmobile 753-6641
244 Vacant

VAN BUREN ST INTERSECTS

305 D & B Bear Service auto repr 752-3316
311 Vacant
325 Vacant
326 G & J Tires Inc 752-3231
336 Ninety Nine Motors auto dlrs used 753-9191
345 Schallig Wm H C ◎ 752-3354

NW HARRISON ST INTERSECTS

400 East Gate Chevron Service 753-2348
420 Globe Real Estate Inc 757-0033
434 Pancratz Clarence A ◎ 753-3432
437 Abercrombie Jim
442 Perez Randy L
443 Myers James S ◎ 753-2183

NW TYLER ST INTERSECTS

502 Apartments
1 Snead Joseph
2★Stuart Wm
3★Stuart Mark

Target Street	Cross Street	Source
✓	-	Polk's City Directory

NW 2ND ST 1978

NW 2D ST—Contd
4 Vacant
505 Pacific Power & Light Co (Substation)
510★Dawson Leston O ◎
517 Vacant
520 Kier Kitty ◎ 753-0015
534★Welch Merle F ◎
542 Eggers W L Mrs ◎ 752-1419
545★Freeman Gray D
549 Vacant
551★Leveille W A
NW POLK ST INTERSECTS
605 Riverview Apartments 753-9425
★Brock Dale 753-9425
607 Vacant
609★Mote Mearl H
611 Vacant
612★Briggs Everit E ◎ 752-4717
613 Vacant
615 Vacant
617 Vacant
618 Joyner Andrew F ◎ 753-8650
621 Vacant
627 Vacant
628 Vacant
633 Vacant
636 Graham James E ◎ 752-5755
639★Angeloff Jean H
645★Lee Roberta
698 Bennett Francis W ◎ 753-4895
706★Goodell Barry
708★Jenkins Kurt
781 Riverview Marina sups 753-4875
Eckles Frank R ◎ 753-4875
804 Willamette Court apts 752-4304
1★Zedaker A D
2 Pappas James I
3 Graham Joseph A 753-5197
4★Collum Lonny
5 Sedlak Jo-Anne
6★Roth Larry
7★Steiner Steve
8★Baumgartner Don Jr
9★Burmaster Allen
10★Moshofsky Steph P
11★Wolfley Dan E 757-1884
12★Deeks P L
13 Gibson Debbie
14★Johnson Jay R
15 Vacant
826 York John R ◎ 753-4382
834 Borden Clinton G ◎ 752-2018
835 No Return
842 Walnut Court 752-6064
1 Woodroff Zora
2 Schiener Paul
3 Hellard Jan
4★Munson Sadie
5 Morgan Amanda 752-6155
6 Brazee Lora K Mrs 752-3689
7 Follett Mayme M Mrs 753-8609
8 Stewart Grayce M 752-3923
9★Danavan Grace L
10 Crowder Ruth
11 Burgett Henry 752-2067
12 Smith Thelma
13★Ebert Madge
14★Moore Eva I Mrs
15 Killebrew Eug F 752-8370
16 Hallam Frances M 753-5770
17 Mac Farland Emily 753-6203
18 Rushold Deborah 753-3543
19 Lindsey Virgil O 752-6064
20 Fast Selma 753-0129
21 Stancel Wilma 753-0358
22 Haga Marchie
23 Workman Dorothy W 753-0924
24 Rodella Lucy 753-8332
900 Pacific Northwest Bell Telephone Co (gar)
901 Vacant
919 West Bank Cafe 753-9243
1110 Tower Dungeon tavern 752-6903
1140★Romer Lyle ◎ 757-9064
1150 Whitley Betty J ◎ 753-7006
1160 Kemp Guy 752-2991
1170 Turina Gladys M Mrs ◎ 753-8220
1180★Storch Wm ◎
RENNIE PL INTERSECTS
1204★Jame Rick 752-0428
1224 Vacant
1226 Neville Arth ◎ 752-1792
BYRON RD INTERSECTS
1300 Olsen Rolf ◎ 752-4915
1320 Corvallis City Fire Dept (Training Faculty)
1330 Overbay Ralph S ◎ 752-0561
1336★Schintzius Jeanetta W ◎ 753-8300
1340 Averill Linn ◎ 753-3364

3D ST NW —FROM 300 NW MONROE AV NORTH

ZIP CODE 97330

128 Wes's Lounge
Golden Sampan restr
140 Allstate Insurance 753-8383
Sears Roebuck & Co 752-7111
JACKSON ST INTERSECTS
201 Wilson Motors Service gas sta 753-7301
202 Hollywood Auto Supply 752-7761
227 Transamerica Title Insurance Co 752-3415
228 Scoville Jack Datsun-Volvo 753-1694
240 O'Toole Chevrolet & Oldsmobile (Stge)
245 Truax Service gas sta 753-4832
NW VAN BUREN ST INTERSECTS
300 Herfy's Restaurant 753-0202
355 Vacant

Target Street	Cross Street	Source
✓	-	Polk's City Directory

NW 3RD ST 1978

NW 3D ST—Contd
NW HARRISON ST
INTERSECTS
404 Oregon Fried Chicken
757-1101
415 Vacant
420 Tower Of London restr
753-2286
429 Vacant
430 Vacant
432 Hannan K M
435 Mc Farland Ruth Mrs ◎
753-7958
436 Jenkins Mark E
442 Wilde Donald G
445 Chimney Corner The
fireplaces 752-1108
NW TYLER ST INTERSECTS
504 Ramus Louis A acct 752-7149
505 Leonard Ruth E Mrs ◎
753-4981
510 Carter Dorothy Mrs 753-0716
516 Mc Gruder Sam P ◎
521 Richards Nancy
527 Vacant
535 Kiger Edna Mrs ◎ 752-1678
544 Anderson Motors used cars
753-3480
NW POLK ST INTERSECTS
603 Waterman Thos 753-0137
610★Boose Rebecca J 753-0536
611 Walter Robt
616★Moore Emma
618 Harpole Harold M 752-2070
625 Johnson Silva
631★Lundahl Dave 757-0135
632 Willamette West Real Estate
752-9926
635★Johnson Thos N
640 Miller Neita M Mrs ◎
753-4596
645★Swenson Steve
645½ Vacant
700 Doerge Thos A 753-9259
710 Keasey Gilman 753-8684
730 Vacant
755 Yellow Submarine Apartments
1★Flock Cathy
2★Denzer Merritt P
3★Gravenstein Dorothy
4 Gee Stanley A
5 Marcum Lonnie H 752-5083
6★Davis M M
7 Hanson Donna
8 Orner Bertha I 753-9933
9 Linberg

Target Street	Cross Street	Source
✓	-	Polk's City Directory

NW 4TH ST 1978

4TH ST NW —FROM 400 NW MONROE AV NORTH

ZIP CODE 97330

115 United States National Bank Of Oregon br 757-4026

120 County Court House

Rooms

16 County Emergency Service-Civ Defense 753-2691

17 Vacant

18 County Sheriff 753-4474

21 County Veterans Serv Ofc 753-2691

101 County Comnrs 753-2251

102 County Dept Of Finance & Auditing 753-4486

103 County Dept Of Records & Elections 753-2653

106 County Dept Of Assessment & Taxation 752-5114

203 Vacant

204 County Dist Ct 752-5179

204 County Dist Ct Clk 752-5179

205 County Circuit Ct 753-7336

215 County Court Reporter

301 County Law Library

302 Vacant

303 County Dist Atty 752-3482

STREET CONTINUED

121 Vacant

127 Cox Clair Co Realtors 752-3494

129 Guthrie Building

Rooms

200 Benton & Lincoln Credit Service 752-7133

202 Vacant

203 County Planning Dept 757-6819

204 Vacant

205 No Return

206 Gordon Robt M lwyr 752-5119

206 Barker Mike lwyr 752-5119

Target Street	Cross Street	Source
✓	-	Polk's City Directory

NW 4TH ST 1978

207 Appraisers Rural & Urban

STREET CONTINUED

131 Robins Douglas Inc stamps for collrs 757-1177
133 County Assessor 757-6855
153 Greyhound Bus Lines 757-1797
155 Goldner Paul Real Estate 757-8411

NW JACKSON ST INTERSECTS

213 Vacant
215 Lystra Insurance 757-1424
Corvallis Transit Co bus lines 753-7393
235 O'Toole Chevrolet & Oldsmobile used cars 753-5324
240 Lindsey's Arco Serv 752-7011

NW VAN BUREN ST INTERSECTS

302 Vacant
312 Vacant
313 Vacant
314 Beneficial Finance Co Of Corvallis 752-2483
316 State Farm Insurance 752-3465
335 Tanner's Market gro & meats ret 752-1506
342 Beaver Service Station 753-7522
385 Vacant

HARRISON ST INTERSECTS

405 Vacant
414★Gillaspy Don
421 No Return
426 Meier Deborah A
429 Vacant
435 Buckley Frieda M ◎ 752-6059
442 Cloth Merchant yd gds 754-0242
445 Vacant

TYLER ST INTERSECTS

504 Thacker M C Mrs ◎ 753-3564
505 Murdock Steven
512★Mc Andie Don 757-8266
515 Robnett Carl W ◎ 752-1123
520 Green Lillian S Mrs ◎ 753-3397
521★Emmons Robt P
526 Peterson Bruce
529★Curley P
534 Assistance League Of Corvallis 753-0408
544 Vacant
545★Cortesi Rex

NW POLK ST INTERSECTS

602 Irwin T Robt ◎ 752-1046
605 Woody Zilda R Mrs ◎ 753-7495
613 Petersen Christian H ◎ 753-8171

Target Street	Cross Street	Source
✓	-	Polk's City Directory

NW 4TH ST 1978

NW 4TH ST—Contd
620 Mc Bride Mike
620a Newman Donald
621 Dragoo Truman G ◎ 753-4324
626 Harrier Darrell
634 Uptown Barber Shop 753-3202
641 Smetters Russell 752-6342
644 No Return
645 Mc Gregor David D ◎
753-7131
702 Bouma Fred R 752-5418
703 Rouff James
711 Carson Glynn
712 No Return
720 No Return
724 Jett Thos E 752-8297
725 Vacant
726 Watson Ron
728 Kingery Max L ◎ 752-1785
736 Brumback Wm N ◎ 753-5726
744 Risen Joseph ◎ 753-8466
FILLMORE ST INTERSECTS
806★Steiger Carolyn
812 Scarbrough Larry
850 Trico Electric Inc heating
equip 752-7164
900 Hutchinson Al Volkswagen
new cars 757-1405
Benton-Linn Auto Lease Corp
757-1405

Target Street	Cross Street	Source
✓	-	Polk's City Directory

SW 3RD ST 1978

4

3D ST SW —FROM 300 NW MONROE AV SOUTH

ZIP CODE 97330

100 Corvallis Sewing & Vacuum Center 752-0011
104 City Barber Shop 752-7056
108 Music West 753-4252
110 Tony's Spaghetti Machine restr 753-6012
111 Franklin Paul Chevron 752-3163
113 Vacant
114 Montgomery Ward & Co 752-5194
116 Kidshop childrens clo 754-0185
119 Russell's Enterprises restr 753-1248
120 Konick's Jewelers 753-7421
124 Berlene's Foundations & Apparel women's clo 753-7248
128 Arboretum Plants & Things 753-9407
130 Clunes Warren & Cady Optometrists 757-1120
136 Bakery The restr-bky shop 752-6635
137 Sport Haus The 752-7200
139 Fox's Harvey Sport Haus Annex 752-4655

SW MADISON AV INTERSECTS

212 Vickie's Hallmark Shop 753-9624

Target Street	Cross Street	Source
✓	-	Polk's City Directory

SW 3RD ST 1978

219 Oregon State Theatre
753-6122
228 Mc Gregor's Five Cents To
One Dollar Store variety
753-5715
230 Crees Building
01 Wetter Weaving Service
753-7530
202 Natural Food Backpack
Dinners Inc 757-1334
214 Quigley A G chiropractor
753-7416
301 Garnjobst Henry phys
753-7385
310 Vacant (Rms 310 Thru
312)
STREET CONTINUED
234 Inkwell The 752-6343
250 State Savings & Loan
754-7777
275 Citizens Bank Building
Citizens Bank Of Corvallis
752-5161
SW JEFFERSON AV
INTERSECTS
303 Vacant
306 Groves Hearing Aid Service
753-2068
310 Olgas Homemade Ice Cream
752-5075
312 House Of M's For Men mens
752-2523
315 Black Sheep Weaving &
Crafts Supply The 752-0739
316 Singer Co The 752-3917
320 Bates & Bates Realtors
757-1313
324 Corvallis Home Furnishings
furn 753-5428
327 Randy's Form & Fitness Club
753-6283
Scent Shop The 753-6283
328 Marysville Enterprises
385 Firestone Stores tires 752-7176
SW ADAMS AV INTERSECTS
401 Beckner Communications Inc
757-0438
Corvallis Audio Video Systems
Inc 752-2436
411 Wallace Wholesale Foods
institutional sups 753-1231
429 Beaver Union gas sta
752-2856
450 Safeway Stores Inc groc

18

Target Street	Cross Street	Source
✓	-	Polk's City Directory

SW 3RD ST 1978

SW 3D ST—Contd
SW WASHINGTON AV
INTERSECTS
cor Benton County Title Co
757-1466
503 Sir Loin's Restaurant 752-7455
508 Vacant
518 Porter Leatha L Mrs ◎
753-3632
544 Wallin John 752-0026
545 Lonnie's Exxon Service
752-7414
SW A AV INTERSECTS
600 Corvallis Business Machines
752-2679
611 Wentworth Motors Inc auto
dlrs new 752-5805
614 Vacant
624 Ross P S
Ayers Jeff ◎ 753-3609
★Hansen Ramona
627★Street Milo
628★Stroud Jeff
628½ Anderson R Le Roy
635 Harms Wesley ◎
645 Fast Danl P 753-4740
647 Freeman Geo 752-6883
650 Barclay-Westfall Grooming
753-2346
Willamette Veterinary Clinic
P C 753-2223
SW B AV INTERSECTS
703 Mickenham Geo W ◎
752-3685
704 Smith Judy L 753-4350
★Pace Bob
711 Windom Florence L 753-5042
Jankovsky Milo
712 Davis Richd M ◎ 752-3243
719 Vacant
720★Williams Karen
721★Frasiers Chas T 757-8978
728 Stewart Apts
1 Vacant
2 Vacant
3★Heucke Jerry
4 Vacant
5★Siaway Arth
6 Boling Lyn
8 Mc Namara R A ◎
737 Vacant
738 Davis Wm B
741 Apartments
1 Haven John H
2 Vacant
3 Vacant
4 Kuther Karen
5 York Ivan
6 Kudrna Dale
SW C AV INTERSECTS
816 Patio Motel 753-3361

SE PARK VIEW AV
INTERSECTS
SE CRYSTAL LAKE DR
INTERSECTS
SW TWIN OAKS CIR
INTERSECTS
1220 Neptvus picture frame store
752-2897
1260 Union Oil Co Of California
gas 753-4131
1380 Cycle Sport Yamaha sls
753-6144
SW AVERY INTERSECTS
1480 Model Motel 752-8756
Mc Glachlin Delbert ◎
752-8756
1490 Neville Crane Service Inc
753-8211
Neville Eug S ◎ 753-8211
SW HOPKINS AV
INTERSECTS
1520★Ragan Jerry
★Newell Joanne
1562 Orchard Motel 757-9112
Dendy Raymond ◎ 752-6524
SE BRIDGEWAY AV
INTERSECTS
1680 Awful Brothers gas sta
752-2147
1760 Truax Oil Inc gas & fuel
753-2244
Cascade T B A tires-btry-
accessories 753-4477
Central Credit Corp
reporting agcy 752-7144
1890 Vacant
1900 Circle K Food gros 752-8312
1910 Clothing Care Center clnrs
753-9795
1920 Cascade Distributing Co
dairy prod 753-7231
K B C Distributors dairy
prod 753-7231
Meadow Gold Dairy 753-4444
SW CUMMINGS AV
INTERSECTS
SE LILLY AV INTERSECTS
SE MAYBERRY AV
INTERSECTS
2010 Seal's Mobile Manor trailer
park 752-1589
★Carrell Chester
★Hauser Roger ◎
★Stewart Margt
Kobash Elfreda
★Parker Cecil
★Stiefvator Steven
★Reinel Robt
★Stagner Ona
★Demers Greg
★Peterson Gary
★Hodges Patricia
★Samford T G

Target Street	Cross Street	Source
✓	-	Polk's City Directory

SW 3RD ST 1978

SW 3D ST—Contd

★Fowler Nancy
★Goldman Hilda
★Lewis Stewart
★Dexter Scott
★Stenson Ruth C Mrs
★Donahue Jos
★Predmore Lillie
★Wyse John
★Ferguson Verna
★Watson Maxine
Williams Edith A Mrs 753-6067
Gardner Kenneth
O'Rourke Marjorie
Stanton Paul
Utt Nancy

2050★Stacy B D
2070★Stanton Sharon
2090 Jacquat Steve

SE ALEXANDER AV INTERSECTS

2120 Clark Alice M Mrs ◎ 752-3869
★Schons Michl
2140 Kirk J V TV Service 753-3605
Kirk J V Tree Service 753-3605
Kirk James V 753-3605
2160 Rose Malcolm 752-5720
2162 Vacant
2220 Braaten Tire Store 757-1193
2240 Vacant
2260 Vacant

SE VIEWMONT AV INTERSECTS
SW TUNISON AV INTERSECTS

2300 Davis Alva ◎ 752-3777
2320 Anderson Wm 753-1544
2360 Robinson Norman 753-0562
2380 Vacant

SE RICHLAND AV INTERSECTS

2400 Tester John C 753-2845
2420★Barns Mike
2440 Rugh Electric mtr repr 753-6812
2442★Nelson Wm
2460 Pugh Leonard C ◎ 753-8890
2480 Stiendorf Bertha E Mrs ◎ 753-7508
2500 Saint John's Myrtlewood Shop cabt mkrs 753-6429
Saint John Charles A ◎ 753-6429
2520 Smith James
2540 Archibald Edith M Mrs ◎ 753-6845
2560 Fish Guest House soc serv organization 753-9595
Gates Jerry 753-9595
2580 Barbee Kurt L R ◎ 752-7095
2610 Swanson Kate Mrs ◎ 753-5652
2620 Hagquist Geo J ◎ 752-4991
2640 Clayton James D ◎ 752-2232
2660 Neptune Microfloc Inc tube mfrs 752-5501
2680 Manley Walt
2700 Corvallis Eagles No 3304 752-4006
2740 Murphy's Tavern 752-3509
2744 Dels Refrigerator-Freezer Clinic repr 752-2183

SE PARK AV INTERSECTS

2880 Blasch Carl W ◎ 753-9097

SW WAKE ROBIN AV INTERSECTS
SE GOODNIGHT AV INTERSECTS

2940 Finstad Heating & Sheet Metal Co 752-3073
Finstad Vernon H ◎ 752-3073
2960 United Farm Agency real est 753-4868
Brown Eug F ◎ 753-4868
3440 Corvallis Drilling Co 753-8991
Kinney Clarence A ◎ 753-8991
3660 Boertje & Sons Dairy Farm 753-7434
Boertje Michl G ◎ 753-7434
3670★Burk Jas
3680 Krause Elwell M ◎ 752-1269
4200 Vacant
4220 Fletcher Arlen J 753-7895
4230★Fisher Jas
4240 Deckert Rodney J ◎ 753-7924

S W HERBERT AV INTERSECTS
S W WELTZIN AV INTERSECTS

4680 No Return
4710 Scott Randolph ◎ 753-3073
4730 Walter Gary G ◎ 753-5671

Target Street	Cross Street	Source
✓	-	Polk's City Directory

SW 4TH ST 1978

4TH ST SW —FROM 408 NW MONROE AV SOUTH

ZIP CODE 97330

102 U S Army Recruiting Service 753-1666
Usmc Recruiting (Ofc) 752-8512
U S M C (Ofcr Selection Ofc) 757-4801

111 Equitable Savings & Loan Association 757-1771

117 Charnholm Apartments
1 Vacant
2 Vacant
3 Vacant
4 Vacant
5 Webber Ida
6★Moore R
7★Merserean Jim

119 Oregon Museum The tavern 754-0766

121 B & H Hardware 753-8511

126 Payless Drug Store 753-2261

127 Les & Bob's Sporting Goods 753-4121

SW MADISON AV INTERSECTS

200 Benton County Bank 757-8508

215 Lipman 753-4438

225 Bayou Barbeque 753-1478

Target Street	Cross Street	Source
✓	-	Polk's City Directory

SW 4TH ST 1978

250 Vacant
SW JEFFERSON AV
INTERSECTS
300 Corvallis Chevron Service 753-4752
301 Grant Lee Real Estate 753-4461
303 Vacant
303a Lemke Fred & Associates surveyor 753-4555
303 Wisby & Associates Inc investigation agcy 757-0635
305 Foster & Marshall Inc stock brokers 757-0770
307 Helser J Henry & Co inv mgrs 753-5604
311 Nunn Max Insurance 752-5506
311b Lincoln National Life Insurance 754-0557
313 North Pacific Insurance Co auto ins 752-6534
Northwestern National Insurance Co fire life & health ins 752-6534
Oregon Auto Insurance Co auto fire theft & bond ins 752-6534
317 Vacant
319 Occidental Life ins 757-1375
321 Cedarwood Co 757-1071
City Professional Center bldg 757-1071
Porter's Insurance 757-1071
325 Taico Timber & Tradin Co logging co 754-0343
327 Pacific Coast Credit 757-8123
331 French Ron acct 752-0020
335 Freedom Hair beauty shop 752-3903
337 Huston Karl T lwyr 752-5511
Reinebach R L lwyr 753-5163
339 Dee-Jay Realty 753-6651
350 Albany-Corvallis Christian-Prfsnl Wmns Club
American Red Cross
Christian Business Womens Club clubs
Corvallis Area Chamber Of Commerce (ofc)
Corvallis Toastmasters No 395
Demo Forum
Gidions
Glow Fellowship Club
Kiwanis International meets
Western Hills Kiwanis International
Lions Club meets
M D Valley Lions Club
Optimist Club
Soropinist Club
Zonta Club
Burton Restaurant 752-6221

Target Street	Cross Street	Source
✓	-	Polk's City Directory

SW 4TH ST 1978

SW 4TH ST—Contd
Towne House Motor Inn 753-4496
Western Union Telegraph Co 752-3049
SW ADAMS AV INTERSECTS
400 Big O Restaurant The 752-2211
480 Washington Super Shell Service 752-2922

18

SW WASHINGTON AV INTERSECTS
516 Baker's Texaco 752-1014
520 T & J Car Wash
521 Vacant
523 M E M Corp 752-1996
Mills Kenneth E 752-1996
525 Mutual Life Insurance Of New York 753-1365
527 Oregonian The 753-6016
528★Duffy Blanch Mrs 753-8013
529 Twin Oaks Memorial Gardens & Mauseoleum 753-2238
531 Office Systems & Service Center 753-1915
533 Farmers Insurance Group 753-2195
Joyner Ray Insurance Agency 753-2195
535 Environmental Associates Inc 752-6837
544 Paclino's Blackknight Pizza 757-0412
545 Corvallis Safe & Lock 753-3711
559 Maltby Realty 752-9774
SW WESTERN BLVD INTERSECTS
602 Miller Ev Towing Service 752-2044
603 Arctic Circle Drive-In 752-5438
620 O'Hare & Associates Inc broker real est 753-1296
623 Vacant
630 Jensen Niels O
634 Fowler Ron 752-0090
635 C O M C O A Inc communications consultants 752-6512
646 Hargreaves Larry A 752-2364
SW B AV INTERSECTS
717 Stover Vera Apartments 753-3633
1 Vacek
2★Mc Afee Watson L
3 Garland Eva A
4 Nave Kate Mrs
6★Dickenson Esther P
7 Vacant
8★Slay Keith

Target Street	Cross Street	Source
✓	-	Polk's City Directory

SW 4TH ST 1978

9★Ewing Douglas
10 Morrison Val
719 Wehrmann Elsa Mrs ◎
752-1502
720 Bower Lawrence & Associates
land planning consultants
752-9633
Snelling & Snelling emp agcy
752-9631
US Dept Of Agrl
(Stabilization & Conservation)
757-4534
Aetna Life & Casualty
757-1622
Pacific Northwest Bell disp
757-1551
727 No Return
729 No Return
730 Langton Hazel F Mrs ◎
753-3456
735 Fiske Douglas A
737 Vacant
742 Wagner Anne M Mrs ◎
753-6013
SW C AV INTERSECTS
City Park
804 Mc Bride Leonard C
chiropractor 753-2514
812 Booth Wm G ◎ 753-6200

Target Street	Cross Street	Source
✓	-	Polk's City Directory

NW 2ND ST 1973

2D ST NW —FROM 200 NW MONROE AV NORTH

ZIP CODE 97330

100 Uptown Barber Shop 753-3202

106 Benton Printers & Lithographers 753-5312

108 Corvallis Auto Supply Co 753-7021

111 Vacant

112 Corvallis Auto Parts Co (Mach Shop)

Target Street	Cross Street	Source
✓	-	Polk's City Directory

NW 2ND ST 1973

115 Jim The Fix'r 752-2647
117 Beaver Plumbing & Heating 753-7514
120 Corvallis Auto Parts Inc 753-4459
127 Mid Valley Plumbing & Heating Inc 752-5711
128 D & B Motors auto repr 753-3298
129 Gretz Harold Body & Paint Shop 753-4210
133 Franklin Press 753-3822
135 Christian Supply Store 752-4913
144 Oregon State University (Thrift Shop)
145 Ace Automotive Rebuilders 752-6010

NW JACKSON ST INTERSECTS

200 Wilson Motors autos 753-6624
207 Tharp C L Motors auto dlrs 753-4434
217 Parr Apartments 752-2228
1 Faith Wm 752-5216
3 Vacant
4 Vacant
221 Block H & R
223 Ross Electric Inc contrs 753-7130
225 O'Toole Motor Co (Serv Garage)
235 O'Toole Motor Co 753-6641
244 Signer Motors auto dlrs 752-5527

VAN BUREN ST INTERSECTS

305 D & B Bear Service auto repr 752-3316
311 ★ Benson Linda J
325 Webb Osta C Mrs ◎ 752-7464
326 G & J Tires Service 752-3231
336 Ninety Nine Motors auto dlrs used 753-9191
337 Vacant
345 Schallig Wm H C ◎ 752-3354

HARRISON ST INTERSECTS

400 Ben's Chevron Service gas sta 752-4959
405 Vacant
434 Pancratz Clarence A ◎ 753-3432
437 ★ Stanton Ronald P 753-0934
442 Crawford Charles 753-4671
443 Myers James P

TYLER ST INTERSECTS

502 ★ Pike Lawrence H 753-2157

Target Street	Cross Street	Source
✓	-	Polk's City Directory

NW 2ND ST 1973

NW 2D ST—Contd
505 Pacific Power & Light Co (Substation)
510 Dawson Mary Mrs
517 Koelling Dorothy E Mrs ◎ 753-5179
520 Beckwith Emma K Mrs 753-3664
534 Reynolds Ruth ◎ 753-7737
542 Eggers Henry E ◎ 752-1459
545 Riverview Florist Inc 753-1661
549 Vacant (549 Thru 553)
555 Cox Harvey
POLK ST INTERSECTS
605 Riverview Apartments 753-6262
★ Jones Delano
607 ★ Finsreen Robt
609 ★ Jordan Peter
611 Vacant
612 Briggs Everett E ◎ 752-4717
613 ★ Sheplor Robt
615 ★ Betts Betty
618 Joyner Andrew F ◎ 753-8650
621 ★ Walting Terry
627 Vacant
628 ★ Chartier Oda R 752-5057
633 Vacant
636 ★ Ricks Joseph
639 Vacant
645 Vacant
698 Bennett Francis W ◎ 753-4895
706 ★ Goodman Dave
708 Follett Mayme M Mrs 753-8609
757 Zib Dixie Mrs 752-0339
767 Vasquez Endyn Mrs 752-0339
781 Riverview Marina marine sups 753-4875
Eckles Frank R ◎ 753-4875
804 Willamette Court apts
1 ★ Bates Stan
2 Pappas James I
3 Vacant
4 Vacant
5 ★ Barnes Joseph
6 Vacant
7 Vacant
8 Vacant
9 ★ Larkin Patty 752-1176
10 ★ Lawrence Linda
11 ★ Peters Debra
12 Vacant
13 Vacant
14 Vacant

Target Street	Cross Street	Source
✓	-	Polk's City Directory

NW 2ND ST 1973

15 ★ Sato Dennis
826 York John R ◎ 753-4382
834 Borden Clinton G ◎ 752-2018
835 ★ Johnson Barry
836 Under Constn
900 Pacific Northwest Bell Telephone Co garage
901 Vacant
919 Rainwater News Agcy 753-9243
1110 Goofy's 752-6903
1140 Williams Sidney S ◎ 752-2159
1150 Whitley Dale ◎ 752-5910
1160 Kemp Guy ◎ 752-2991
1170 Turina Geo W ◎ 753-8220
1180 Harmsworth Effie Mrs ◎ 752-4713
RENNIE PL INTERSECTS
1204 Gripp Gary 753-1461
1224 Cochell James W 752-8849
1226 Vacant
BYRON RD INTERSECTS
1300 Olsen Rolf ◎ 752-4915

Target Street	Cross Street	Source
✓	-	Polk's City Directory

NW 3RD ST 1973

3D ST NW —FROM 300 NW MONROE AV NORTH

ZIP CODE 97330

128 Lum Lee's Tea Room restr
753-9313

139 Under Constn

140 Allstate Insurance 753-8383
Sears Roebuck & Co 752-7111

143 Vacant

147 P J's Eighteen Ninety restr
752-2200

JACKSON ST INTERSECTS

201 Wilson Motors (Stge)

202 Hollywood Auto Supply
752-7761

Target Street	Cross Street	Source
✓	-	Polk's City Directory

NW 3RD ST 1973

227 Wilson Motors (body & fender shop)
228 Wilson Motors (Used Car Lot)
240 Noel's Phillips 66 752-8978
245 Truax Service gas sta 753-4832
VAN BUREN ST INTERSECTS
300 Herfy's Restaurant 753-0202
355 Walts Shell Service 752-4423
HARRISON ST INTERSECTS
404 State Savings & Loan 752-7777
415 Bill's Arco 752-9386
420 Tower Of London restr 753-2286
429 Vacant
430 Jones Richd A 753-3472
432 Shelley Nova J 753-2715
435 Mc Farland Ruth Mrs ◎ 753-7958
436 O'Rourke James M 753-7892
442 Wilde Donald G
445 Church Of Christ
Rawls Burnell S ◎ 753-6083
TYLER ST INTERSECTS
504 Ramus Louis A acct 752-7149
Searcy James T acct 752-7149
505 Leonard Ruth E Mrs 753-4981
510 Carter Dorothy Mrs 753-4848
516 Mc Gruder Saml P saw filer ◎ 752-8880
521 Vacant
527 La Jore David 752-5453
535 Kiger Edna Mrs ◎ 752-1678
544 Wilson Motors (Used Car Lot)
POLK ST INTERSECTS
603 ★ Peterson James R
610 Friese Danl D 753-0536
611 Arrants Fred A ◎ 753-4266
616 Moore Emma L Mrs
618 Harpole Harold M 752-2070
625 ★ Silva Danl P
631 Bishop Robt S 753-1560
632 Torbeck Nina M Mrs ◎ 753-7240
635 Mathews Frank B 753-9324
640 Miller Neita M Mrs ◎ 753-4596
645 Albin Faith Mrs ◎ 753-4386
700 ★ Savage Raymond E
710 Keasey Gilman 753-8684
711 ★ Young Dale A
730 Vacant
755 Casa Rio Apartments
1 ★ Hall Trina
2 ★ Denzek Merritt P

Target Street	Cross Street	Source
✓	-	Polk's City Directory

NW 4TH ST 1973

4TH ST NW —FROM 400 NW MONROE AV NORTH

ZIP CODE 97330
115 United States National Bank Of Oregon br 753-6601
120 County Court House
Rooms
16 Civil Defense Agcy 753-2691
17 Civil Defense Agcy (Radio Rm)
18 Sheriff Legal Dept 753-4474
21 Veterans Serv Ofc 753-2691
101 Comnrs 753-2251
102 Building Inspector 753-2114
102 Surveyor 753-8464
103 County Clk 753-8614
103 Recorder 753-8614
104 County Treas 753-8363
106 Sheriff 753-4474
106 Tax Collr 752-5114
203 Vacant
204 District Court 753-4250
204 District Court Clk 753-4250
205 Circuit Ct 753-7336
215 Court Reporter
301 Law Library
302 Vacant
303 District Atty 752-3482

STREET CONTINUED

121 Pacific Northwest Bell Telephone Co 753-7311
127 Cox Clair Co Realtors real est 752-3494
129 Guthrie Building
Michele's Beauty Salon 753-2811
Rooms
102 First California Co Inc securities 752-3477
202 Vacant
203 Joyce Todorvich & Knight lwyrs 753-9146
204 Vacant
205 Oregon Auto Insurance 752-6534
206 Gordon Robt M lwyr 752-5119
206 Reineback Ronald L lwyr 752-5119
207 Reserve Life Insurance Co 753-6137

STREET CONTINUED

131 Stamp Counter The 752-0128
133 Benton County Assessor 753-3477
153 Corvallis Business Machines Inc ofc appls 753-2679
Greyhound Bus Lines 753-5181
JACKSON ST INTERSECTS

Target Street	Cross Street	Source
✓	-	Polk's City Directory

NW 4TH ST 1973

NW 4TH ST—Contd
213 Corvallis Taxi Service Co 753-4431
215 Christenson Fuel Co fuel oil 753-7393
235 O'Toole Motor Co used cars 753-5324
240 Crowe's Hugh Arco Service gas sta 752-7011
VAN BUREN ST INTERSECTS
302 Rohner J E ◎ 753-7935
309 Knuth Linda L 752-2932
311 ★ Maier Roger
312 Vacant
313 ★ Allen Greg
314 Beneficial Finance Co Of Corvallis 752-2483
316 State Farm Insurance 752-3465
319 Vacant
335 Tanner's Market gro & meats ret 752-1506
342 Beaver Service Station 753-7522
HARRISON ST INTERSECTS
405 Helser J Henry & Co inv mgrs 753-7387
414 Vacant
414½ Vacant
421 ★ Cox Jesse 753-0919
426 ★ Mezger Ayan R
Ervin David E 752-8618
429 ★ Warner Rod S
435 Buckley Frieda M ◎ 752-6059
442 Harmson Homes
1 ★ Frazer Karen
2 ★ Mc Dowell Judy K Mrs
3 ★ Wilde Gary L
4 Vacant
445 Rhodes Irva B Mrs 752-1224
TYLER ST INTERSECTS
504 Thacker James H ◎ 753-3564
505 Nelson Perry ◎ 753-6465
512 Skinner Thos ◎ 752-2767
515 Robnett Carl W ◎ 752-1123
520 Green Lillian S Mrs ◎ 753-3397
521 Gambill Philip F 753-8353
526 ★ Stradley Michl W 753-5833
★ Waugh Steph A
529 Vale Adah Mrs ◎ 753-6851
Mack Larry G 753-8546
534 Vacant
544 Moldenhauer G A ◎ 752-2580
545 Held Cath Mrs ◎
POLK ST INTERSECTS

Target Street	Cross Street	Source
✓	-	Polk's City Directory

NW 4TH ST 1973

602 Irwin T Robt ◎ 752-1046
605 Woody Zilda R Mrs ◎
753-7495
613 Petersen Christian H ◎
753-8171
620 Weger Ellen 753-9437
620a ★ Ebling Marta L 753-9437
621 Dragoo Truman G ◎ 753-4324
626 ★ Ray Regan S
641 Pasch Ronald 752-0260
644 Astro Pet Grooming Shop
753-5206
★ Burtchett Patricia A
645 Mc Gregor David D ◎
753-7131
702 Shirley Harry E ◎ 753-0040
703 Button Kristina E 753-9787
711 Carson Louise Mrs 753-3151
712 Mc Corcle Thelton 753-9769
720 Taylor Vena E Mrs ◎
753-6151
724 Stein David L 752-7435
725 ★ Cook Roger L 752-7338
726 Ryland Odessa Mrs ◎
753-6248
728 ★ Pointer John
736 Brumback Wm N ◎ 753-5726
744 Risen Joseph ◎ 753-8466
FILLMORE ST INTERSECTS
806 Abel Wm H 752-7664
812 Rathbun Floyd 752-6630
850 Trico Electric Inc heating
equip 752-7164
900 Johnson Bill Volkswagen Inc
752-2461

Target Street	Cross Street	Source
✓	-	Polk's City Directory

SW 3RD ST 1973

3D ST SW —FROM 300 NW MONROE AV SOUTH

ZIP CODE 97330

100 Viking Sewing Center
752-0011

104 City Barber Shop 752-7056

108 Music West 753-4252

110 Marimac Carpet & Draperies
752-1010

111 Franklin Paul Chevron
752-9129
Hertz-Rent-A-Car 752-2134

113 Mathes Matt Flowers 753-3333

114 Montgomery Ward & Co
752-5194

116 Nelson's For The Young Set
childrens clo 753-8117

Target Street	Cross Street	Source
✓	-	Polk's City Directory

SW 3RD ST 1973

SW 3D ST—Contd
119 Burton Enterprises restr 753-1248
120 Konick's Jewelers 753-7421
121 O & N Fabrics 753-7695
124 Berlene's Foundations & Apparel women's clo 753-7248
128 Artique House The hobby shop 752-5888
130 Clunes & Warren Optometrists 753-7381
136 Bakery The restr-bagel shop
137 Sport Haus The 752-7200
141 Rooms
1 Vacant
2 Vacant
3 Vacant (Rms 3 Thru 9)
SW MADISON AV INTERSECTS
200 Vacant
212 Vickie's Hallmark Shop 753-9624
219 Oregon State Theatre 753-6122
228 Mc Gregor's Five Cents To One Dollar Store variety 753-5715
229 Cascade Appliances 753-4471
230 Crees Building
Rooms
01 Wetter Weaving Service 753-7530
202 Vacant (Rms 202 Thru 209)
210 Vacant
211 Vacant
214 Quigley A D phys 753-7416
301 Garnjobst Henry phys 753-7385
310 Vacant (Rms 310 Thru 312)
STREET CONTINUED
231 Morgan Paint & Drapery 753-4110
234 Inkwell Inc The gifts 752-6343
250 Coachman The clo 753-4285
SW JEFFERSON AV INTERSECTS
303 Lonnie's Texaco Service 752-7414
310 United States International University 753-1671
312 Corvallis Appliance Repair 753-7125
316 Singer Co The 752-3917
320 Bates & Bates real est 753-6689
324 Corvallis Home Furnishings furn 753-5428
326 John-Phil's Toyota (Used Car Lot)
385 Firestone Stores tires 752-7176

SW ADAMS AV INTERSECTS
401 Harms & Rogoway telev 752-2436
405 Blackledge Furniture (Whse)
411 Wallace Wholesale Foods institutional sups 753-1231
412 Wilson Motors Inc gas sta & tires 753-7301
426 Mayfair Super Markets gro 753-8541
429 Dean's Union Service 752-2856

18

SW WASHINGTON AV INTERSECTS
503 Groves Wm F ◎ 753-7207
508 Foodland gro 753-8515
518 Porter Leatha L Mrs ◎ 753-3632
526 Benton Humane Society 752-5031
544 ★ Larkin Helen 753-2783
545 Avis Rent-A-Car 753-4784
Baker's Exxon Service 752-2110
SW A AV INTERSECTS
600 Coinco Laundry self serv
611 Wentworth Motors Inc auto dlrs new 752-5805
614 Kuchta Thos J 753-3889
624 Allen Guy 752-0962
Ayers Jeff ◎ 753-3609
Welty Ronald 753-9507
627 ★ Solazzi Mario 753-8125
628 ★ Meyer Shelby 752-0390
635 Harms Wesley J ◎
645 Harvey Mary Mrs 752-7079
Taylor Donna
647 ★ Freeman Geo 752-6883
650 Barclay-Westfall Grooming 753-2346
Willamette Veterinary Clinic P C 753-5561
SW B AV INTERSECTS
703 Mickenham Geo W ◎ 752-3685
704 Helalian Ahmad 753-4512
★ Byron Kent H 753-9072
711 Windom Florence I 753-5042
★ Mc Donald Greg
712 Davis Richd M ◎ 752-2343
719 Vacant
720 ★ Vitelli Michl
721 Baunach Aug G 752-6695
728 Stewart Apts 753-4279
1 Robinson Peg 753-2379
2 Vacant
3 Vacant
4 ★ Rivers Rodney L
5 Vacant (Apts 5-8)
737 Anderson Debra ◎
738 Vacant
741 Apartments

Target Street	Cross Street	Source
✓	-	Polk's City Directory

SW 3RD ST 1973

SW 3D ST—Contd
1 ★ Willoughby La Vetta
2 Vacant (Apts 2-5)
SW C AV INTERSECTS
816 Patio Motel 753-3361
Rose Marie K

28

SE PARK VIEW AV INTERSECTS
SE CRYSTAL LAKE DR INTERSECTS
SW TWIN OAKS CIR INTERSECTS
1140 Hokie's Pizza House restr 753-9181
1220 Ace Auto Body auto body reprs
1260 Union Oil Co Of California gas 753-4131
1380 Monroe's T V & Electronics Service repr 753-8712
SW AVERY INTERSECTS
1480 Model Motel 752-8756
Mc Glachlin Delbert ◎ 752-8756
1490 Neville Crane Service Inc 753-8211
Neville Eug S ◎ 753-8211
SW HOPKINS AV INTERSECTS
1520 ★ Peters Louis J 752-5835
★ Rogers Donald
1562 Orchard Motel 752-9261
Dendy Raymond ◎ 752-6524
SE BRIDGEWAY AV INTERSECTS
1680 O K Gas & Oil Co gas sta 753-3221
SW CUMMINGS AV INTERSECTS
SE LILLY AV INTERSECTS
SE MAYBERRY AV INTERSECTS
2000 Under Constn
2010 Seal's Mobil Manor trailer park 753-4222
★ Buehler James H ◎ 752-6489
★ Clever Alan 752-2581
★ Correll Chester
Cruz Ira
★ Goldman Hilda 752-2988
Graham Joseph S 753-5197
★ Hendrix Steve
Henning Brent
★ Long Faye Mrs 752-8614
★ Mc Burney Gerald M 753-9306
★ Nordyke Gladys Mrs 752-6455
★ Parker Clinton D 752-0982
★ Sharghi Firoriz F
Sheil Michl
★ Slick Thos B 753-1327
Stewart Margt
★ Thomsen Bruce 753-4891
★ Walter James 752-4521
Watson Miriam Mrs 752-7877
★ Williams Edith A Mrs 753-6067
2050 Corvallis Gas Service 753-4361
2070 Acidera Nap 752-1326
2090 Snook Farra II 753-9538
SE ALEXANDER AV INTERSECTS
2120 Clark Glenn L ◎ 752-3869
Rear Moe Emil 753-8242
2140 Kirk J V TV Service 753-3605
Kirk J V Tree Service 753-3605
Kirk James V 753-3605
2160 No Return
2162 Vacant
2220 O K Tire Store 753-8415
2240 Lee Marie Mrs ◎ 752-2505
2260 ★ Kingery Michl 753-9775
SE VIEWMONT AV INTERSECTS
SW TUNISON AV INTERSECTS
2300 Davis Alva ◎ 752-3777
2320 Anderson Wm 752-6090
2340 Marcum Alice M Mrs
2360 ★ Sims Charles R
2380 Downey Edw C
SE RICHLAND AV INTERSECTS
2400 Tester John C 753-2845
2420 Gillen Patk L 753-9335
2440 Rugh Electric mtr repr 753-6812
2460 Pugh Leonard C ◎ 753-8890
2480 Stiendorf Jack W ◎ 753-7508
2500 Saint John's Myrtlewood Shop cabt mkrs 753-6429
Saint John Charles A ◎ 753-6429
2520 Vacant

Target Street	Cross Street	Source
✓	-	Polk's City Directory

SW 3RD ST 1973



SW 3D ST—Contd
2540 Archibald Edith M Mrs ◎ 753-6845
2560 Iverson Orlin L ◎ 752-6129
2580 Barbee Kurt L R ◎ 752-7095
2610 Swanson Kate Mrs ◎ 753-5652
2620 Hagquist Geo J ◎ 752-4991
2640 Clayton James D ◎ 752-2232
2660 Neptune Micro Floc Inc 752-5501
2680 King Lloyd A 753-7851
2710 Corvallis Eagles No 3304
2720 Vacant
2740 Murphy's Tavern 752-3509
2744 Divers Den diving equip 753-2377
SE PARK AV INTERSECTS
2780 Demith James ◎ 752-2664
SW WAKE ROBIN AV INTERSECTS
SE GOODNIGHT AV INTERSECTS
2940 Finstad Heating & Sheet Metal Co 752-3073
Finstad Vernon H ◎ 752-3073
2960 United Farm Agency Real Estate 753-4868
Brown Eug F ◎ 753-4868
3400 ★ Converse Paul C ◎ 752-6679
3440 ★ Kinney Clarence A ◎ 753-8991
3660 ★ Boertje Michl G 753-7434
3670 ★ Morris Marianne 752-7076
3680 ★ Krause Elwell M ◎ 752-1269
4220 ★ Fletcher Arlen J 753-7895
4230 ★ Jennings Charles ◎ 753-7687
4240 ★ Deckert Rodney J ◎ 753-7924

Target Street	Cross Street	Source
✓	-	Polk's City Directory

SW 4TH ST 1973

4TH ST SW —FROM 408 NW MONROE AV SOUTH

ZIP CODE 97330

102 U S Air Force Recruiting Ofc
752-6223
U S Army Recruiting Service
752-1666

105 Equitable Savings & Loan
Association 752-5514

117 Charnholm Apartments
1 ★ Hathaway Mildred
2 ★ Geeron Ronald
3 ★ Gothberg Warren C
4 ★ Dable Debbie
5 ★ Stauffer Dale A
6 ★ Lee Lela
7 ★ Smart James C

Target Street	Cross Street	Source
✓	-	Polk's City Directory

SW 4TH ST 1973

SW 4TH ST—Contd
119 Oregon Museum The tavern 752-9271
121 B & H Hardware 753-8511
126 Payless Drug Store 752-5529
127 Les & Bob's Sporting Goods 753-4121
SW MADISON AV INTERSECTS
215 Lipman Wolfe & Co 753-4438
224 Safeway Stores Inc gro
225 Bayou Barbeque
SW JEFFERSON AV INTERSECTS
300 Standard Stations Inc 753-4752
315 City Center Motel 753-7389
333 Beaver Professional Center
Credit Bureaus Inc 752-7123
C B I Collections Credit Bureau Of Corvallis 752-7123
335 Beaver-Professional Center Apartments
60 ★ Langley Chris
61 ★ King Anette
62 ★ Archibald Alice 753-2428
63 ★ Hoebel Wm C
64 ★ Wade Vincent 753-3613
65 ★ Davis Jacqueline
66 ★ Summers Danl S
67 ★ Ball Vernon C
68 ★ Floriz Ernie
69 Fredish Norm
70 ★ Kobrosh Michl
71 ★ Whelan B J
337 Huston Karl T lwyr 752-5511
339 Professional Investment Counselors 752-2477
350 Christian Business Womens Club clubs
Kiwanis International meets
Lyons Club meets
Optimus Club
Burton Restaurant
Town House Motor Inn motel 753-7389
Western Union Telegraph Co 752-3049
SW ADAMS AV INTERSECTS
400 Big O Restaurant & Drive-In The restr 752-2211
415 Wilson Motors Inc gas sta 753-7301
480 Ralph's Shell Service 752-9278

SW WASHINGTON AV INTERSECTS
516 Lloyd's Texaco 752-1014
517 Vacant
520 T & J Car Wash
521 Bronco's Burgers 752-5038
525 Vacant
527 Oregonian The 753-6016
528 Schwartz Kathryn B Mrs ◎ 753-5701
529 Under Constn
533 Farmers Insurance Group 753-2195
535 Federal Land Bank Association Of Corvallis 753-5161
544 Don's Den restr 752-0678
SW WESTERN BLVD INTERSECTS
602 Ev's Rental Service u haul 752-2044
Miller Ev Towing Service 752-2044
Ev's Phillips 66 Service 752-2044
603 Arctic Circle Drive-In 752-5438
620 Bartley & Starns accts 752-5191
623 Warner Ed
634 ★ Darby Fredk S 752-2971
635 Benton County Pub Welfare Br Ofc 753-8161
646 No Return
SW B AV INTERSECTS
717 Stover Vera Apartments
1 Vacek Hazel Mrs 752-4049
2 Vacant
3 Garland Dennis 752-3014
4 Nave Kate Mrs
5 Vacant
6 Vacant
7 ★ Carlson Gertrude E Mrs
8 Trotter Allan C
9 Lindgren Wm J
10 Veitch Jay 752-0567
719 Federici Wilson 753-6744
Wehrmann Elsa Mrs ◎ 752-1502
720 State Employment Serv 753-1251
US Dept Of Agrl (Stabilization & Conservation) 752-4211
County Adult Parole & Probation (Dist Ofc) 753-9211
State Accident Insurance Fund
Selective Service Local Board No 12 752-4211
727 Hoover Claud 752-6578
729 Spikes David
730 Langton Clair V ◎ 753-3456
735 Pielstick Dean 753-0586
737 ★ Tobardi Wm
742 Wagner Anne M Mrs ◎ 753-6013
SW C AV INTERSECTS
City Park

Target Street	Cross Street	Source
✓	-	Polk's City Directory

SW 4TH ST 1973



SW 4TH ST—Contd

804 Mc Bride Leonard C
chiropractor 753-2514

812 Booth Gladys I Mrs ◎
753-6200

Target Street	Cross Street	Source
✓	-	Polk's City Directory

NW 2ND ST 1968

2D ST NW -FROM 200 MONROE ST NORTH

---ZIP CODE 97330

100 UPTOWN BARBER SHOP
BARBER 753-3202

104 BENTON PRINTERS & LITHOGRAPHERS
735-5312

108 CORVALLIS AUTO SUPPLY CO 753-7012

111 BUILDING & GENERAL LABOR UNION AFL-CIO
753-3232

115 JIM THE FIX R 752-2647

117 BEAVER PLUMBING & HEATING 753-7514

119 HEIDEMAN MUSIC CO
VENDING MACHS
753-3514

120 CORVALLIS AUTO PARTS INC 753-4459

127 MID-VALLEY PLUMBING & HEATING INC 752-5711

128 D & B MOTORS AUTO REPR
753-7011

129 GRETZ HAROLD BODY & PAINT SHOP 753-4210

133 FRANKLIN PRESS PRNTRS
753-3822

135 PAYLESS DRUGS (REPR SHOP)

144 SPENCER'S INC GARDEN SUPS 753-3231

Target Street	Cross Street	Source
✓	-	Polk's City Directory

NW 2ND ST 1968

145 ACE AUTOMOTIVE
REBUILDERS 752-6010
---JACKSON ST INTERSECTS
200 WILSON MOTORS AUTOS
753-6624
207 HARTSOCK & THARP
MOTORS AUTO DLRS
753-4434
217 PARR APARTMENTS
BIERMAN ERNEST
PETERSON JOEL 752-3593
SNYDER GARY
221 VACANT
223 ROSS ELECTRIC INC
CONTRS 753-7130
225 PARR HEATING CO
753-6157
235 O'TOOLE MOTOR CO
753-6641
244 KERNS MOTOR CO AUTO
DLRS 752-2423
---VAN BUREN ST INTERSECTS
305 D & B BEAR SERVICE
AUTO REPR 752-3316
311 MC DONALD FRANK
311½ VACANT (311½ THRU
325)
326 G & J TIRE SERVICE
752-3231
337 VACANT (337 THRU 345(
---HARRISON ST INTERSECTS
400 CHEVRON SERVICE
752-9156
405 LUNDE ELIZ A MRS ●
753-3539
419 PECK CARY S 752-4959
420 SALINAS OSCAR 753-5197
434 FRUITT JESSIE MRS ●
753-3432
437 MORTON MICHL L
752-6372
442 VACANT
443 MYERS JAMES S
---TYLER ST INTERSECTS
502 MORRISON ANDREW P G ●
753-7443
505 PACIFIC POWER & LIGHT
CO (SUBSTATION)
510 DAWSON MARY MRS
517 KOELLING ROBT M ●
753-5179
520 BECKWITH EMMA K MRS ●
753-3664
526 VACANT
534 REYNOLDS RUTH ●
753-7737
537 COX CRUCIA I MRS ●
753-8587
542 EGGERS HENRY E ●
752-1459
545 COLE GEORGIA

Target Street	Cross Street	Source
✓	-	Polk's City Directory

NW 2ND ST 1968

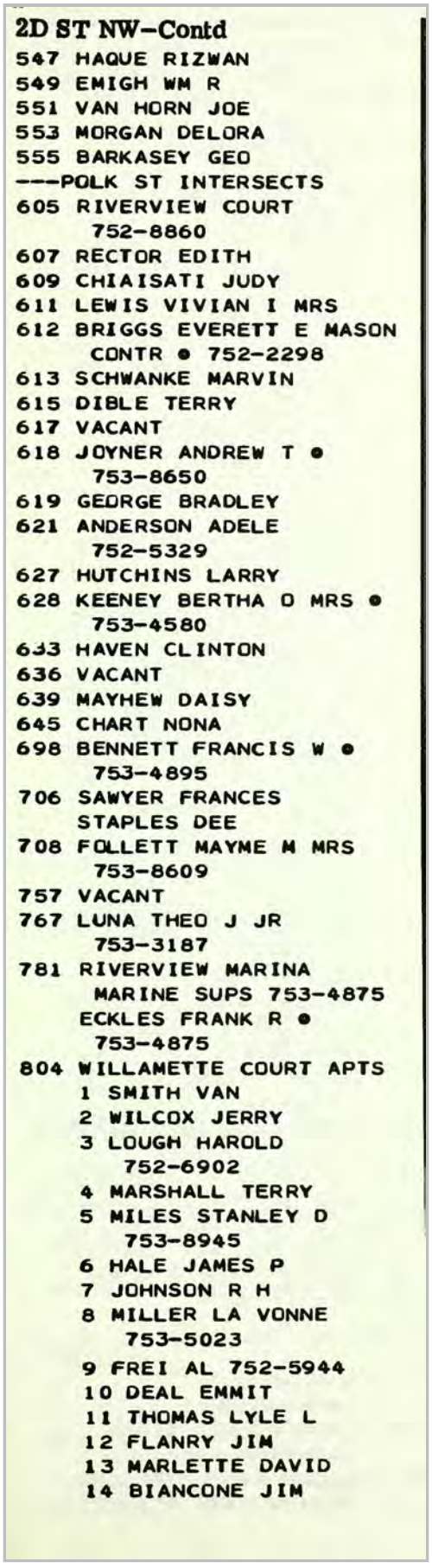

2D ST NW–Contd
547 HAQUE RIZWAN
549 EMIGH WM R
551 VAN HORN JOE
553 MORGAN DELORA
555 BARKASEY GEO
---POLK ST INTERSECTS
605 RIVERVIEW COURT
752-8860
607 RECTOR EDITH
609 CHIAISATI JUDY
611 LEWIS VIVIAN I MRS
612 BRIGGS EVERETT E MASON
CONTR • 752-2298
613 SCHWANKE MARVIN
615 DIBLE TERRY
617 VACANT
618 JOYNER ANDREW T •
753-8650
619 GEORGE BRADLEY
621 ANDERSON ADELE
752-5329
627 HUTCHINS LARRY
628 KEENEY BERTHA O MRS •
753-4580
633 HAVEN CLINTON
636 VACANT
639 MAYHEW DAISY
645 CHART NONA
698 BENNETT FRANCIS W •
753-4895
706 SAWYER FRANCES
STAPLES DEE
708 FOLLETT MAYME M MRS
753-8609
757 VACANT
767 LUNA THEO J JR
753-3187
781 RIVERVIEW MARINA
MARINE SUPS 753-4875
ECKLES FRANK R •
753-4875
804 WILLAMETTE COURT APTS
1 SMITH VAN
2 WILCOX JERRY
3 LOUGH HAROLD
752-6902
4 MARSHALL TERRY
5 MILES STANLEY D
753-8945
6 HALE JAMES P
7 JOHNSON R H
8 MILLER LA VONNE
753-5023
9 FREI AL 752-5944
10 DEAL EMMIT
11 THOMAS LYLE L
12 FLANRY JIM
13 MARLETTE DAVID
14 BIANCONE JIM

Target Street	Cross Street	Source
✓	-	Polk's City Directory

NW 2ND ST 1968

15 WILCOX JIM A
826 YORK JOHN R ● 753-4382
834 BORDEN CLINTON G ●
752-1852
835 RICHARDSON WILLIAM C
752-5685
900 PACIFIC NORTHWEST BELL
TELEPHONE CO GARAGE
901 GEORGE'S AUTO ELECTRIC
752-3288
919 AL'S NEWS AGENCY DLRS
753-6239
1100 VACANT
1130 JOHNSON PAUL G
1140 WILLIAMS SYDNEY S ●
752-2159
1150 WHITLEY DALE E ●
1160 KEMP GUY 752-2991
1170 TURINA GEO W ●
753-8220
1180 HARMSWORTH EFFIE MRS
● 752-4713
---RENNIE ST INTERSECTS
1204 SULLIVAN ALTON ●
752-1715
1224 VACANT
1226 LITTLETON BOB D ●
752-7307
---BYRON ST INTERSECTS
1300 OLSEN ROLF ● 752-4915

Target Street	Cross Street	Source
✓	-	Polk's City Directory

NW 3RD ST 1968

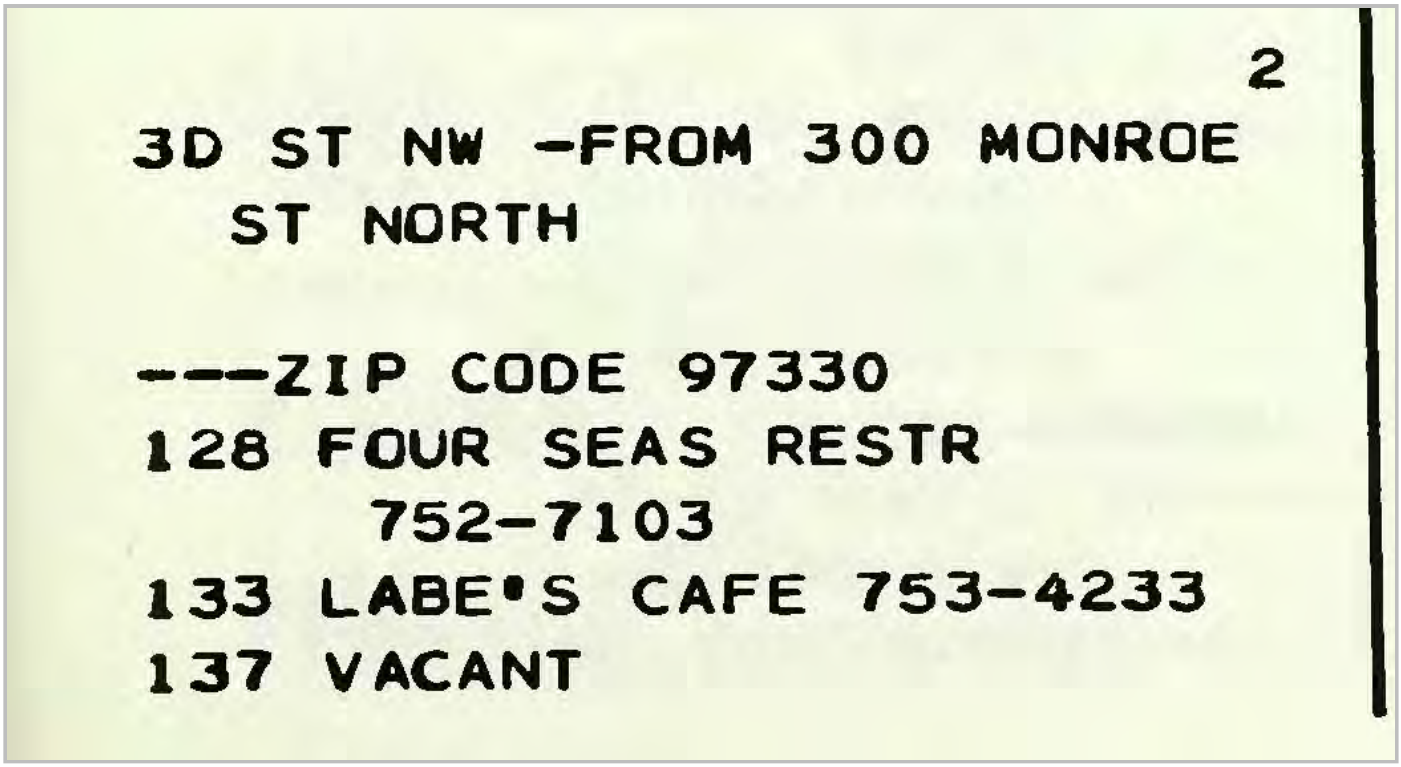

2

3D ST NW -FROM 300 MONROE
ST NORTH

---ZIP CODE 97330
128 FOUR SEAS RESTR
752-7103
133 LABE'S CAFE 753-4233
137 VACANT

Target Street	Cross Street	Source
✓	-	Polk's City Directory

NW 3RD ST 1968

139 CORVALLIS DISPOSAL CO
752-3496
LAYMAN INSURANCE
SERVICE 753-3661
140 ALL STATE INSURANCE
753-8383
SEARS ROEBUCK AND CO
752-7111
143 CITY FINANCE CO (BR)
753-6681
146 VACANT
147 P J'S EIGHTEEN NINETY
RESTR 752-2200
---JACKSON ST INTERSECTS
201 WILSON MOTORS (STGE)
202 HOLLYWOOD AUTO SUPPLY
752-5566
228 WILSON MOTORS (USED
CAR LOT)
240 HERB'S PHILLIPS 66
752-4577
245 TRUAX SERVICE GAS STA
753-4832
---VAN BUREN ST INTERSECTS
302 COURTESY MOTORS AUTO
DLRS 753-7361
320 CALHOUN DON D 752-6886
355 FRANK'S SHELL SERVICE
753-3520
---HARRISON ST INTERSECTS
410 WALTERS MAE G MRS
752-3653
415 WOLHOWE'S HANS
RICHFIELD 752-7011
422 APARTMENTS
1 VACANT
2 VACANT
3 ANDEL ROBT
5 KNUTSON ARTH C
429 VACANT
430 VACANT
432 VACANT
435 MC FARLAND WM L ●
753-7958
436 VACANT
442 SCHWARTZ MARLIN
753-4248
445 PERKINS LEONARD G ●
753-8455
---TYLER S.T INTERSECTS
504 RAMUS LOUIS A ACCT ●
752-7149
505 LEONARD RUTH E MRS
753-4981
510 HUDSON DELBERT J ●
752-2638
516 MC GRUDER SAML P SAW
FILER 753-7135
521 MAGER SHIRLEY A
753-3490
527 GRAY JOHN R 752-5453

Target Street	Cross Street	Source
✓	-	Polk's City Directory

NW 3RD ST 1968

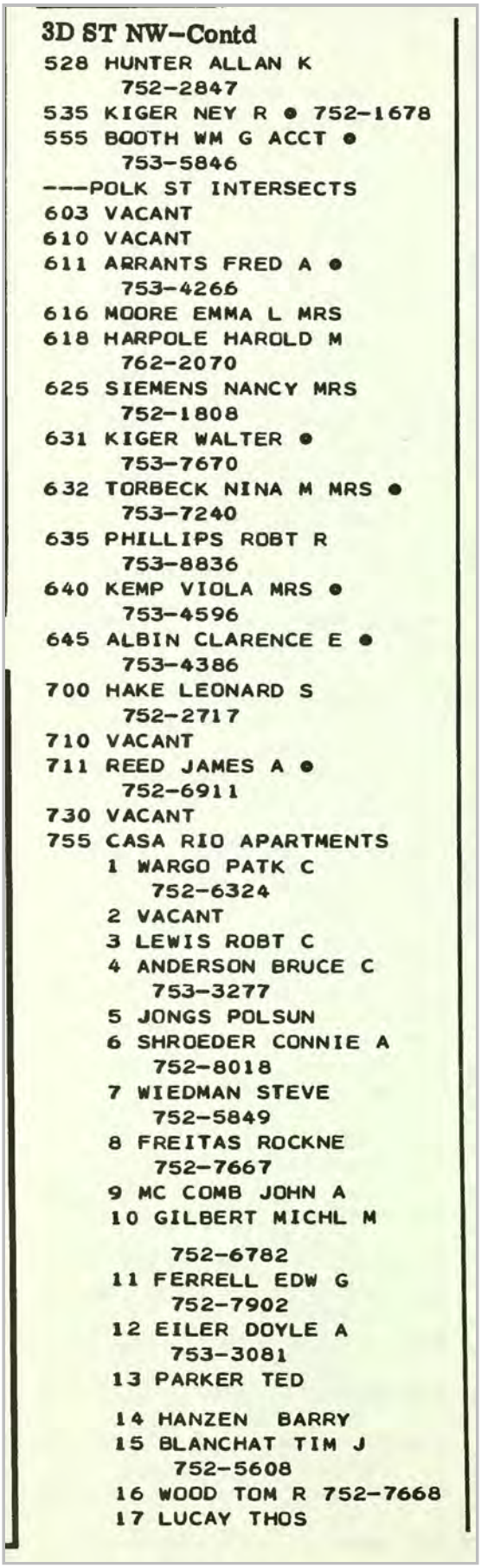

3D ST NW–Contd
528 HUNTER ALLAN K
752-2847
535 KIGER NEY R ● 752-1678
555 BOOTH WM G ACCT ●
753-5846
---POLK ST INTERSECTS
603 VACANT
610 VACANT
611 ARRANTS FRED A ●
753-4266
616 MOORE EMMA L MRS
618 HARPOLE HAROLD M
762-2070
625 SIEMENS NANCY MRS
752-1808
631 KIGER WALTER ●
753-7670
632 TORBECK NINA M MRS ●
753-7240
635 PHILLIPS ROBT R
753-8836
640 KEMP VIOLA MRS ●
753-4596
645 ALBIN CLARENCE E ●
753-4386
700 HAKE LEONARD S
752-2717
710 VACANT
711 REED JAMES A ●
752-6911
730 VACANT
755 CASA RIO APARTMENTS
1 WARGO PATK C
752-6324
2 VACANT
3 LEWIS ROBT C
4 ANDERSON BRUCE C
753-3277
5 JONGS POLSUN
6 SHROEDER CONNIE A
752-8018
7 WIEDMAN STEVE
752-5849
8 FREITAS ROCKNE
752-7667
9 MC COMB JOHN A
10 GILBERT MICHL M
752-6782
11 FERRELL EDW G
752-7902
12 EILER DOYLE A
753-3081
13 PARKER TED
14 HANZEN BARRY
15 BLANCHAT TIM J
752-5608
16 WOOD TOM R 752-7668
17 LUCAY THOS

Target Street	Cross Street	Source
✓	-	Polk's City Directory

NW 4TH ST 1968

2

4TH ST NW -FROM 400 MONROE ST NORTH

---ZIP CODE 97330

115 UNITED STATES NATIONAL BANK OF OREGON (BR) 753-6601

120 COUNTY COURT HOUSE

ROOMS

16 CIVIL DEFENSE AGCY 753-6803

17 CIVIL DEFENSE AGCY (RADIO RM)

18 SHERIFF LEGAL DEPT 753-4474

21 VETERANS SERV OFC 753-6803

101 COMNRS 753-7711

101 JUDGE 753-7161

102 SURVEYOR 753-8464

103 COUNTY CLK

103 RECORDER 753-8614

104 COUNTY TREAS

106 SHERIFF

106 TAX COLLR 753-4474

201 ASSESSOR 753-3477

Target Street	Cross Street	Source
✓	-	Polk's City Directory

NW 4TH ST 1968

203 DIST CT 753-4250
203 DIST CT CLK
753-4250
205 CIRCUIT CT
753-7336
205 LAW LIBRARY
206 CT REPORTER
303 DIST ATTY 752-3482
STREET CONTINUED
121 PACIFIC NORTHWEST BELL
TELEPHONE CO 753-7311
123 NO RETURN
127 COX CLAIR CO REALTORS
752-3494
129 GUTHRIE BUILDING
ROOMS
102 FIRST CALIFORNIA
CO INC SECURITIES
752-3477
200 VACANT
201 STANDARD INSURANCE
CO
202 VACANT
203 HOME CONSTRUCTION
204 VACANT
205 COMMONWEALTH INC
MTGE LOANS
752-3473
205 DEEMS INC REAL EST
MGRS 752-0190
206 VACANT
207 JOHN HANCOCK
INSURANCE (BR)
752-6297
STREET CONTINUED
131 VACANT
133 PIONEER NATIONAL TITLE
INSURANCE 752-2479
153 GREYHOUND BUS LINES
752-5181
155 CHEFS INN RESTR
163 KELLY KERRIN B
---JACKSUN ST INTERSECTS
213 CORVALLIS TAXI SERVICE
CO 753-4431
215 CHRISTENSON FUEL CO
FUEL OIL 753-7393
235 O'TOOLE MOTOR CO USED
CARS 753-5324
240 CHARLIE'S RICHFIELD
SERVICE 752-4111
CHARLIE'S TOWING
SERVICE 752-4111
---VAN BUREN ST INTERSECTS
302 ROHNER J E • 753-7935
311 VACANT
312 VACANT
313 NOVOTNY SHARYN A
753-3254
313A NO RETURN
313B NO RETURN

Target Street	Cross Street	Source
✓	-	Polk's City Directory

NW 4TH ST 1968

4TH ST NW–Contd

314 BENEFICIAL FINANCE CO
OF CORVALLIS 752-2483
315 VACANT
316 STATE FARM INSURANCE
752-3465
326 EDITH'S BEAUTY SHOP
752-3987
WHITBY EDITH F •
752-3987
335 BARRETT'S TOWN &
COUNTRY MARKET GRO
752-1506
342 BEAVER SERVICE STATION
752-1555
---HARRISON ST INTERSECTS
414 HILDERBRAND CHARLES J
414½ VACANT
421 OSLAND ROBT B 753-3337
426 SPURR DAVID T 753-3139
429 TAITZ LARRY R 752-0184
435 BUCKLEY FRIEDA M •
442 GELLATLY APARTMENTS
752-9273
1 CHEN JIIN-CHIANG
752-9273
2 CLOTHIER REX J
752-9273
3 ADDISON LARRY E
752-0175
4 WALLACH VAN
445 RHODES IRVA B MRS
752-1224
---TYLER ST INTERSECTS
504 THACKER JAMES H •
753-3564
505 NELSON PERRY •
753-6465
512 LEE THOS
515 ROBNETT CARL W •
752-1123
520 GREEN MERLE C •
753-3397
521 SCHMIDT LORENZ H •
753-5228
526 STILES OSCAR H •
752-4522
529 VALE ADAH MRS •
753-6851
534 SEXTON ROSE E MRS •
753-8479
544 MOLDENHAUER G A •
752-2580
545 HELD CATH MRS •
753-7696
---POLK ST INTERSECTS
602 IRWIN ROBT R •
752-1046
605 WOODY ZILDA R MRS
753-7495

Target Street	Cross Street	Source
✓	-	Polk's City Directory

NW 4TH ST 1968

613 PETERSEN CHRISTIAN H ●
753-8171
620 SUMMERS ROY A ●
753-7563
621 DRAGOO TRUMAN G ●
753-4324
626 PAUL BARBARA J ●
752-3042
641 KARL HANSON
644 CARTER IVAN G 753-4848
645 MC GREGOR DAVID D ●
753-7131
702 SHIRLEY HARRY E ●
703 LARKINS JEAN A
711 CARSON LOUISE MRS
753-3151
712 JONES ROBT D 752-3190
720 TAYLOR VENA E MRS ●
753-6151
724 VACANT
725 EGGLESTON LAWRENCE
726 RYLAND ODESSA ●
753-6248
728 WISE JOHN A 752-8373
736 BRUMBACK WM N ●
753-5726
744 RISEN JOSEPH ●
753-8466
---FILLMORE ST INTERSECTS
806 STEWART NANCY
812 SPARKS DONALD H
752-8943
850 TRICO ELECTRIC INC
HEATING EQUIP
752-7164
900 JOHNSON BILL
VOLKSWAGEN INC
752-2461

Target Street	Cross Street	Source
✓	-	Polk's City Directory

SW 3RD ST 1968

3D ST SW -FROM 300 NW
MONROE AV SOUTH

---ZIP CODE 97330
100 MANUFACTURERS WIGS
WIGS
104 CITY BARBER SHOP
108 GRAVES MUSIC INC
753-4252
110 MARIMAC CARPET &
DRAPERIES 752-1010
111 FRANKLIN PAUL CHEVRON
GAS STA 752-9129
113 MATHES MATT FLOWERS
753-3333
114 KIPPER THE DRUGGIST
753-5820
U S P O 753-5820
116 NELSON'S FOR THE YOUNG
SET CHILDRENS CLO
753-8117
119 SUNNYBROOK RESTAURANT
753-7414
120 KONICK'S JEWELERS
753-7421
121 O & N FABRICS 753-7695
124 BERLENE'S FOUNDATIONS
& APPAREL WOMEN'S CLO
753-7248
128 ARTIQUE HOUSE HOBBY
SHOP 752-5888
130 CLUNES ROY B OPTOM
753-7381
WARREN ROSS W OPTOM
753-7381
136 LEEART'S SHOES
753-4777
137 GOLD BOND STAMP GIFT
CENTER 753-7117
140 KAFFE HAUS RESTR
752-4117
---SW MADISON AV
INTERSECTS
200 WAGNER'S KOPPER
KITCHEN 753-5511
212 STATE SAVINGS & LOAN
752-7777
217 KELLEY JEWELERS
753-4718
219 OREGON STATE THEATRE
753-6122
228 MC GREGOR'S FIVE CENTS
TO ONE DOLLAR STORE
VARIETY 753-5715
229 CASCADE APPLIANCES
753-4471
230 CREES BUILDING
ROOMS
200-01 WETTER WEAVING
SERVICE
753-7530

Target Street	Cross Street	Source
✓	-	Polk's City Directory

SW 3RD ST 1968

3D ST SW—Contd
Crees Bldg—Contd
202 REAL ESTATE MANAGEMENT CO 752-7048
203 VACANT (203 THRU 208)
209 ALTERATION SHOP THE 753-6266
210 COLLEGE LIFE INSURANCE 752-4038
214 PEFFER RAY M CHIROPRACTOR 753-5529
301 GARNJOBST HENRY PHYS 753-7385
310 VACANT (310 THRU 312)
STREET CONTINUED
231 MORGAN PAINT & DRAPERY 753-4110
234 INKWELL INC THE GIFTS 752-6343
244 NO RETURN
250 SMALL'S PHIL STORES INC MENS CLO 753-4285
---SW JEFFERSON AV INTERSECTS
303 LONNIE'S TEXACO SERVICE 752-9102
310 G T INVESTMENT CO
CORVALLIS GAZETTE TIMES 753-7304
312 CREDITHRIFT OF AMERICA FINANCE CO 753-7324
316 SINGER CO THE 752-3917
320 BATES & BATES REAL EST 753-6689
324 CORVALLIS HOME FURNISHINGS FURN 753-5428
326 VACANT
385 FIRESTONE STORES TIRES 752-7176
---SW ADAMS AV INTERSECTS
401 HARMS & RAGOWAY TELEV 752-2436
405 VACANT
412 WILSON MOTORS INC (TIRE DEPT) 753-7301
421 FULMER DEL USED CARS 752-2448
426 ARDEN-MAYFAIR GRO 753-8541
429 NORRIS'S UNION SERVICE 752-2856

18

---SW WASHINGTON AV INTERSECTS
501 VACANT
503 GROVES WM F ● 753-7207
508 FOODLAND GRO 753-8515
518 PORTER LEATHA L MRS ● 753-3632
526 VACANT
REAR VACANT
544 MORRILL JOHN V 752-4335
545 BAKERS ENCO GAS STA 752-9298
---SW A AV INTERSECTS
600 COINCO LAUNDRY SELF SERV
611 WENTWORTH MOTORS INC AUTO DLRS NEW 752-5805
614 GANTZ WM C 753-6743
624 ALLEN GUY
AYERS JEFF ● 753-3609
HAMMOND C R
627 BROWN GERDA MRS
628 VACANT
HANSON CHARLENE
PLIETH DARLENE MRS
635 HARMS WESLEY J
645 HARVEY CHARLEY 752-7079
OSHEL TERRY 752-6146
645½ BERTO CARL 753-3136
650 WILLAMETTE VETERINARY CLINIC 753-5561
FAIRCHILD CLARKE
---SW B AV INTERSECTS
703 MICKENHAM GEO W ● 752-3685
704 MAHMAD ILYAS
STAYNER HARRY
WILLIAMS ROBT
711 HUGHES FLORENCE 753-5042
RICHARDSON C M
712 DAVIS RICHD M ● 752-2343
719 HATFIELD RICHD
720 FOX FRANCIN MRS 753-5755
721 WEAVER LESLIE 753-6044
728 STEWART APTS 753-6270
1 FOOS A C 753-6270
2 ROBISON JEREMIHA
3 LEISTICK KEITH
4 COREY ANNA
5 TROTTER A C
6 THOMAS VICKI
7 JOSLIN LOTTIE MRS
8 SMITH A
737 DAVIS L BRUCE ● 752-1527
738 PIERCE ZULA MRS ● 752-1363

Target Street	Cross Street	Source
✓	-	Polk's City Directory

SW 3RD ST 1968

3D ST SW—Contd

741 APARTMENTS
1 STRAWN VICTORIA MRS
2 WYATT BILL
3 DU BOIS WAYNE
4 HANSEN JACK
5 BALDWIN FREIDA MRS
752-3902
---SW C AV INTERSECTS
816 PATIO MOTEL 753-3361
ROSE MARIE K

28

---SOUTH WEST DAV
INTERSECTS
---PARK VIEW AV INTERSECTS
1140 PIERCE FREIGHT LINES
INC TRUCKING
753-6644
1220 ROBERTS DON UNION 76
GAS 752-4552
1260 OBERSON H L & SONS
FUEL OIL 753-4131
UNION OIL CO OF
CALIFORNIA GAS
753-4131
---HOPKINS LA INTERSECTS
1380 MILLER'S FOOD CENTER
753-8529
PRICE'S MEATS
753-8529
---SW HOPKINS AV
INTERSECTS
---SW CUMMINGS AV
INTERSECTS
---SE LILLY AV INTERSECTS
1480 MODEL MOTEL 752-9247
MC GLACHIN DELBERT ●
752-8756
1490 NEVILLE CRANE SERVICE
753-8211
NEVILLE EUG S ●
753-8211
---SE MAYBERRY AV
INTERSECTS
1520 FRAZER QUENTEN
MAAS JOHN 752-6979
1562 ORCHARD MOTEL
752-9261
DENDY RAYMOND ●
752-6524
1565 NO RETURN
1575 NO RETURN
---LINCOLN LA INTERSECTS
1660 CORONA FRED 752-7457
1680 O K GAS & OIL CO
752-9442
---SE VIEWMONT AV
INTERSECTS
---SW TUNNISON AV
INTERSECTS
---SE RICHLAND AV
INTERSECTS
---PARK AV INTERSECTS
2010 SEAL'S MOBIL MANOR
TRAILER PARK
SEAL EDW H ● 753-4222
2050 SUBURBAN GAS OF
CORVALLIS 753-4361
---SW WAKE ROBIN AV
INTERSECTS
---SE GOODNIGHT AV
INTERSECTS
2070 VACANT
2090 VACANT
2120 CLARK GLENN L ●
752-3869
REAR MOE EMIL
2140 KIRK J V T V SERVICE
753-3605
KIRK J V TREE SERVICE
TREE SURGEON
753-3605
KIRK JAMES V ●
753-3605
2160 WILLIAMS MARY MRS
2162 BERGERON DANL
752-3943
2220 O K TIRE STORE
753-8415
2240 LEE MARIE MRS ●
752-2505
2260 HUTCHISON ROY E REV ●
753-5604
2300 BUTLER ISABELLA MRS ●
752-3777
2320 ANDERSON WM 752-6090
2340 VACANT
2360 SMITH GARRY A
752-4053
2380 TAYLOR GEO ● 752-7397
2400 VACANT
2420 MC DANIEL W R ●
752-1333
2440 RUGH ELECTRIC MTR
REPR 753-6812
2460 PUGH LEONARD C ●
753-8890
2480 STIENDORF JACK W ●
753-7508
2500 SAINT JOHN WOOD
PRODUCTS CABT MKRS
753-6429
SAINT JOHN CHARLES A
● 753-6429
2520 BARNES LARRY 752-6150
2540 ARCHIBALD EDITH M MRS
● 753-6845
2560 IVERSON ORLIN L ●
752-6129

Target Street	Cross Street	Source
✓	-	Polk's City Directory

SW 3RD ST 1968

3D ST SW—Contd

2580 MYERS GUY ● 753-7898
2610 SWANSON KATE MRS ●
753-5652
2620 HAGGUIST GEO J ●
752-4991
2640 CLAYTON JAMES D ●
752-2232
2660 B & M FURNITURE CO
752-5818
2680 TESTER JOHN
2710 NEPTUNE MICRO FLOC
INC WAREHOUSE OFFICE
WATER TREATMENT
752-5501
2720 VACANT
2740 MURPHY'S TAVERN
752-9275
2744 GUNK SHOP THE 2ND
HAND 752-7806
2780 DEMITH JAMES ●
752-2664
2810 NO RETURN
2940 FINSTAD HEATING &
SHEET METAL 752-3073
FINSTAO VERNON H ●
752-3073
2960 UNITED FARM AGENCY
REAL ESTATE 753-4868
BROWN EUG F ●
753-4868

Target Street	Cross Street	Source
✓	-	Polk's City Directory

SW 4TH ST 1968

4TH ST SW -FROM NW MONROE AV SOUTH

---ZIP CODE 97330

102 EQUITABLE SAVINGS & LOAN ASSN 752-5514

105 ELKS TEMPLE
CORVALLIS LODGE NO 1413 (BPOE) 753-7111
ELKS LODGE 753-7111

117 STAMM APARTMENTS
753-6166
1 VACANT
2 NOBLE DON
3 VACANT
4 GOYT R L
5 VACANT (APTS 5 THRU 6)
7 UPHAM HELGA

Target Street	Cross Street	Source
✓	-	Polk's City Directory

SW 4TH ST 1968

4TH ST SW—Contd

119 PRICE'S TAVERN & LUNCH 752-9283
121 B & H HARDWARE 753-8511
126 PAY LESS DRUG STORE 752-3447
127 LES & BOB'S SPORTING GOODS 753-4121
---SW MADISON AV INTERSECTS
215 NO RETURN
223 VACANT
224 SAFEWAY STORES INC GRO
---SW JEFFERSON AV INTERSECTS
300 STANDARD STATIONS INC 752-9313
301 CITY CENTER MOTEL 753-7389
333 BEAVER PROFESSIONAL CENTER
BUREAU OF MEDICAL ECONOMICS CREDIT REPORTING 752-7123
CREDIT BUREAU OF CORVALLIS 752-7123
335 BEAVER-PROFESSIONAL CENTER APARTMENTS
60 EWING GENEVA M MRS 752-2722
61 REEDY J W
62 PILOT WALTER
63 BURROUGHS RAY
64 BICKLER MICHL
65 PETERSON C PAUL
66 PREDMORE RALPH W
67 OSBORN THOS
68 WOODCOCK GAR
69 VACANT
70 GEDDES HAROLD
71 WALSTER GUY
337 HUSTON KARL T LWYR 752-5511
339 JONES JUNE S CO INVESTMENTS 753-7249
345 ASSEMBLY OF GOD CHURCH 753-3655
350 PUB LOUNGE COCKTAILS 753-4496
TOWNE HOUSE MOTOR INN MOTEL 753-4496
TOWNE HOUSE RESTAURANT 753-4496
---SW ADAMS AV INTERSECTS
400 BIG O DRIVE-IN THE RESTR 752-2211
415 WILSON MOTORS INC GAS STA 753-7301
480 RALPH'S SHELL SERVICE

18

---SW WASHINGTON AV INTERSECTS
516 LEN'S TEXACO SERVICE 752-2678
517 RICE BARBER SHOP
520 T & J CAR WASH
521 SEVEN M'S DRIVE IN RESTR 752-7606
525 KUT & KURL ROOM BEAUTY SHOP 752-2018
527 SIGNER MOTORS (STGE)
528 SCHWARTZ KATHRYN B MRS ● 753-5701
529 OREGONIAN THE PUBL 753-6016
533 FARMERS INSURANCE GROUP 753-4739
534 HUBLER DARRELL E 752-4157
535 FEDERAL LAND BANK ASSOCIATION OF CORVALLIS 753-5161
544 SIGNER MOTORS AUTOS DLR 752-5527
---SW A AV INTERSECTS
602 EV'S RENTAL SERVICE U HAUL
MILLER EV TOWING SERVICE ● 752-2044
EV'S PHILLIPS 66 SERVICE GAS STA 752-2044
603 ARCTIC CIRCLE DRIVE-IN RESTR 752-5438
620 BARTLEY & STARNS ACCTS 752-5191
623 CARLSON LONNIE 753-8947
630 KENDALL OSCAR S ● 753-8339
634 BROWN JOE D ● 753-7960
635 COUNTY PUB WELFARE COMN 753-8161
646 TAYLOR HERBERT M ● 753-5980
---SW B AV INTERSECTS
717 STOVER VERA APARTMENTS
1 VACEK HAZEL MRS 752-4049
2 LEIGH ONA MRS
3 VACANT
4 NAVE KATE
5 HART ROBT
6 BENZEL MARY
7 GARLAND EVA
8 MANSFIELD MACIE
9 LINDGREN WM J
10 MARGUELES GERTRUDE
719 DORFELDT WM
WEHRMANN ELSA MRS ● 752-1502

Target Street	Cross Street	Source
✓	-	Polk's City Directory

SW 4TH ST 1968

4TH ST SW—Contd

720 EQUITABLE LIFE
ASSURANCE 752-7418
STATE EMPLOYMENT SERV
753-6685
U S DEPT OF AGRL
752-4281
FED HWY ADMN-BUR OF
PUB RDS 753-3047
727 GARIEPY DENNIS
729 BUSWELL LOWELL A
752-8328
730 LANGTON CLAIR V ●
753-3456
735 WEST AGNES MRS
753-3445
737 STILLWELL DONALD
752-6471
742 WAGNER JOHN L ●
753-6013
---SW C AV INTERSECTS
CITY PARK
804 STATE VOCATIONAL REHAB
752-7169
812 BOOTH WM G ● 753-6200

Target Street	Cross Street	Source
✓	-	Polk's City Directory

NW 2ND ST 1963

2D N — From 200 Monroe north
100 Mathes Matt Flowers PL3-8316
104-06 Benton Prntrs & Litho PL3-5312
108 Corvallis Auto Sup PL3-7021
109 Vacant
111 Building & Genl Labor Union Local No 1386 AFofL-CIO PL3-3232
112 Corvallis Auto Parts Co (shop)
115 Jim The Fix'R repr shop
117 Beaver Plmb & Htg contrs PL3-7514
119 Heideman Music Co vending machs PL3-3514
120 Corvallis Auto Parts Co PL3-4450
127 Forsyth E L Plmb & Htg Co PL2-2433
128 Lee Mtrs body & fender reprs PL3-4742
129 Gretz Harold Body & Paint Shop PL3-4210
131 Seventh-Day Adventist Welfare Center
133 Franklin Press prntrs PL3-3822
135 Elmer's Refrigeration sls & serv PL3-4522
Steenson Appliances sls & serv PL2-1348
144 Spencer's Seeds PL3-3231
145 Beaver Auto Parts Inc PL2-2446

Jackson intersects

200 Wilson Mtrs auto dlrs PL3-6624
207 Hartsock & Tharp Motors autos PL3-4434
217 **Parr Apartments**
Apartments:
1 Vacant
2 Kemp Dave A
4 Wheeler Douglas L PL3-5237

Street continued

225 Parr Heating Co PL3-6157
231 Vacant
235 O'Toole Mtr Co autos PL3-6641
244 Kerns Mtr Co autos PL2-2423

VanBuren intersects

300 OToole Mtr Co (used car lot)
305 D & B Motor Co auto repr PL2-3316
311 Brewer Waymond R
311½ Vacant
315 Smith Ray C
325 Webb Osta C Mrs ◎
326 G&J Tire Serv dlr and repr PL2-3231
336 Jess Auto Serv repr PL3-8527
337 Edwards Clarence L ◎ PL3-3304
345 Schallig Wm H C ◎ PL2-3354

Harrison intersects

400 **Lou Apartments The**
Apartments:
1 McDonald Chas E PL2-1829
2 Stufflebeem Chas L PL2-3392
3 Farmer Clara Mrs
4 Erenberger Bruce
5 Payne Leua

Street continued

405 Lunde Eliz A Mrs ◎ PL3-3539
411 **Foss Apartments**
Apartments:
1 Zwickl Connie
2 Vacant
3 Campbell Larrabee A
4 Peck Cary E
5 Rawe John
6 Reynolds Les
7 Herbert Clifford

Street continued

416 Abbe John E ◎ PL3-7980
419 Gee Stanley
419½ Dougherty Goldie Mrs PL3-7408
420 Skinner Chas O ◎ PL3-3358
434 Fruitt Victor E ◎ PL3-3432
437 Gallagher Edith L ◎ PL2-4673
442 Crawford Chuck
443 Bullis Clara T Mrs ◎ PL3-5474
Person Carl

Tyler intersects

502 Chausse Vernon M ◎ PL2-2006
505 Pac Power & Light Co (sub sta)
510 Vacant
517 Koelling Robt M ◎ PL3-5179
520 Beckwith Emma K Mrs ◎ PL3-3664
521 Vacant
526 Vacant
534 Reynolds Ruth ◎ PL3-7737
537 Cox Crucia I Mrs ◎ PL3-8587
542 Hall Chas A PL3-5296

Polk intersects

605 Riverview Motel PL3-6800
Mishler Eug A ◎ PL3-6800
612 Briggs Everett E ◎ mason contr PL2-2298
618 Joyner Andrew F ◎ PL3-8650
628 Keeney Bertha O Mrs
636 Slick Orval J ◎ PL3-4591
698 Bennett Francis W ◎ PL3-4895
706 **Iverson Apartments**
LeVeille Walter A
Shipley Michl D
708 Wells David M PL2-3377
735 Vacant
757 Follett Joe L PL3-8609
767 Luna Theo J PL3-7143
777 Cushman Scooters sls PL3-5083
781 Charnholm's Marina marine sups PL3-5083
801 Jack & John Garage auto repr PL3-7020
803 Vacant
826 York John R ◎ PL3-4382
834 Borden Clinton G ◎ PL2-1852
835 Vacant
842 Taylor Raymond
900 Pac NW Bell Tel Co (mtce)
901 Stryker's Serv Sta PL2-1475
919 Al's News Agcy news dlr PL3-6239
1100 Vacant
1130 Hehnke Howard H ◎ PL3-6892
1140 Williams Sydney S ◎ PL2-2159
1150 Vacant
1160 Kemp Guy ◎ PL2-2991

Target Street	Cross Street	Source
✓	-	Polk's City Directory

NW 3RD ST 1963

3D N — From 300 Monroe north
114 Lloyd's Richfield Serv gas sta
PL3-3865
124 Po Wah Lounge cocktails
PL3-7331
128 Chinese Tea Room restr
PL3-7331
133 Labe's Cafe PL3-4233
135 Vacant
139 Corvallis Disposal Co PL2-3496
Layman Ins Serv PL3-3661
143 City Finance Co (br)
PL3-6681
146 Rice's Mercury Mtrs autos
PL3-7351
147 Birke's Appl PL3-3718
201 Wilson Mtrs used cars
PL3-6624
Jackson intersects
202 Johnson Bill Mtr Co auto
PL2-2461
227 Heckart's bldg materials
PL3-3112
228 Wilson Mtrs used car lot
PL3-3475
231 Vacant
240 Rice's Flying A Serv gas sta
PL2-4577
245 Truax Serv Sta gas sta
PL3-4832
VanBuren intersects
302 Courtesy Mtrs auto dlrs
PL3-7361
320 Lewis Jay L @ PL3-3162
329 Adams Geo Real Est PL3-7726
Adams Geo @ PL3-7726
333 Handford Helen Mrs @
PL3-5157
345 Eddy Florence Mrs
Foss Theo D @ PL3-8578
Harrison intersects
402 Lewis Vivian Mrs PL3-7115
rear Lowden Alice A Mrs
410 Walters Mae G Mrs PL2-3653
413 Kemp Viola Mrs @ PL3-4596
421 Pegg Wesley W @ PL3-8542
422 Apartments
1 Alpan Orhan
2 Burke Ella PL3-6654
3 Osbrone Lena Mrs PL3-6015
5 Knutson Arth C
Street continued
426 Vacant
430 Mager Shirley A Mrs
PL3-3490
432 White Bertha E PL3-8343
435 McFarland Wm L @ PL3-7958
436 Urban Paul O @ PL3-5973
442 Kuhnert Edw F
445 Perkins Leonard G @
PL3-8455
Tyler intersects
504 Samuelson Lloyd G @ PL3-5043
505 Eggers Henry E @ PL2-1459
510 Hudson Delbert J @ PL2-2638
516 McGruder Saml P @ saw fi-
ler PL3-7135
521 Mixer Winfred V PL2-3819
527 Wilkes Richd E @ PL2-4178
528 Garton Chas E @ PL2-1440
534 Christy Ina M Mrs @ PL3-7445
535 Kiger Ney R @ PL2-1678
Polk intersects

Target Street	Cross Street	Source
✓	-	Polk's City Directory

NW 3RD ST 1963

3D N—Contd
603 Goode Kirby W PL2-1631
610 Larkins Jean A
611 Arrants Fred A © PL3-4266
616 Harpole Nancy Mrs
618 Harpole Harold M PL2-2070
625 Siemens Nancy Mrs PL2-1808
631 Kiger Walter © PL3-7670
632 Torbeck Fred © PL3-7240
635 Kemp Gerald W PL2-2826
640 Ditgen Geo J © PL3-8353
645 Albin Clarence E © PL3-4386
700 Forrest Robt N PL2-4004
710 Keasey Gilman C bow and arrow mfr PL3-8684
711 Reed Jas A ©
730 Vacant
742 Riddle Jimmy
1145 City Sewage Treatment Plant PL3-4363
1205 McCaleb Fred
1245 City Water mtce PL2-2408
City Street Dept-Maintenance PL2-2408

Target Street	Cross Street	Source
✓	-	Polk's City Directory

NW 4TH ST 1963

4TH N — From 400 Monroe north

115 US Natl Bank of Portland (br)
PL3-6621

120 Court House

Rooms:

16 Veterans Serv Ofcr PL3-6803
17 Civil Defense Agcy PL3-6803
18 Sheriff Legal Dept
19 Pub Welfare Comn PL3-8161
21 Juvenile Dept PL2-3391
101 Commissioners PL3-7711
Judge PL3-7161
102 Engineer PL3-8464
Surveyor PL3-8464
103 Clerk PL3-8614
Recorder PL3-8614
104 Treasurer PL3-8363
106 Sheriff PL3-4474
Tax Collr PL3-4474
201-02 Assessor PL3-3477
203 Dist Court PL3-4250
District Court Clerk PL3-4250
205 Law Library
State Circuit Court PL3-4712

Target Street	Cross Street	Source
✓	-	Polk's City Directory

NW 4TH ST 1963

300 Vacant
301 Supt of Schools PL3-5194

Street continued

121 Pac NW Bell Tel Co (business ofc) PL3-7311
123 Maxson Business Serv letter shop PL3-8411
127 Cox Clair Co Realtors PL2-3494
129 **Guthrie Building**
Rooms:
101 Andreas Beauty Lane PL2-2117
102 First Cal Co Inc inv dlrs PL2-3477
200 Gathercoal Jas J archt PL3-3327
201-03 Benton-Lincoln Credit Serv Inc collns PL3-6657
202 Hendershott L R & Co accts PL3-6897
204-06 Biggs & Jordan lwyrs PL3-3719
205 Eickelberg Jas lwyr PL2-5154
207 Hansen Eug G ins PL3-7019

Street continued

131 Barker Cecil R ins PL3-4413
133 No return
153 Western Greyhound Bus Depot PL3-5181
Western Greyhound Lines PL3-5181
155 Chef's Inn Barbecue restr PL2-1626

Jackson intersects

213 Corvallis Taxi Serv Co PL3-4431
215 Christenson Fuel Co fuel oil PL3-7393
221 Gregg Gloyd M PL3-6347
225 Thompson Saml A ◎ PL3-4080
235 O'Toole Mtr Co used cars PL3-5324
240 Charlie's Towing Serv PL2-4111

VanBuren intersects

302 Rohner Jos E ◎ PL3-9375
312 Corvallis Veterinary Hosp PL3-7935
313 McFadden Cath V Mrs ◎ PL3-4891
313a Hagedorn Wm F
313½ Ingram Gerald I
314 Beneficial Finance Co of Corvallis PL2-2483
316 State Farm Mut Ins Co PL2-3465
320 Downing Home rest home PL3-3885
Downing Edna Mrs ◎ PL3-8385
326 Hunter Wallace E PL2-3725
335 Barretts Town & Country Mkt gro PL2-1506
342 Beaver Automotive Sls autos PL2-1555
Beaver Serv Sta gas sta PL2-1555
Bee-Hive Truck Rental Co PL3-7522

Harrison intersects

414 Llewellyn Edw J ◎ PL2-1085
414½ Bowman John K
421 Moss Jas L ◎ PL2-2219
426 Grider Phillip PL2-1728
Miller Gerald
429 Rohner Bertha M Mrs ◎ PL3-7404

Target Street	Cross Street	Source
✓	-	Polk's City Directory

NW 4TH ST 1963

4TH N—Contd
435 Buckley Freda ◎
442 **Gellatly Apartments**
PL2-9273
Apartments:
1 Halfhill Ronald S
2 Neff L Marilyn PL2-3265
3 Thompson Karen M PL3-7511
4 Chapman Helen R
Street continued
445 Sharp Walter L ◎ PL2-1385
Tyler intersects
504 Thacker Jas H ◎ PL3-3564
505 Chafee Lyle W
Taylor Don C
512 Haith Albert E ◎ PL3-3367
515 Robnett Carl W ◎ PL2-1123
520 Mulkey Herman A PL2-2312
521 Schmidt Loranze H ◎ PL3-5228
526 Turner Claude
Watson Jas W PL3-7602
529 Vale Adah Mrs ◎ PL3-6851
534 Sexton Rose E Mrs ◎ PL3-8479
544 Vacant
545 Held Cath F Mrs ◎ PL3-7696
Polk intersects
602 Corvallis Sch of Ballet
PL2-1046
Irwin T Robt ◎ PL2-1046
605 Woody Watson W ◎ PL3-7495
613 Petersen Christian H ◎
PL3-8171
620 Gilliland Eva Mrs ◎ PL3-3323
621 Dragoo Truman G ◎ PL3-4324
626 Bails Dorothy D Mrs ◎
PL3-4353
634 Paul Barbara J Mrs ◎
PL2-3042
641 Armstrong John C PL2-2243
Sawtelle Mervil S PL3-6474
644 Carter Ivan G PL3-4848
645 McGregor David D ◎ PL3-7131
702 Shirley Harry E ◎
703 Davis Wm R PL3-4195
711 Carson Louise L Mrs PL3-3151
712 Peebles Rodney C PL2-3277
720 Taylor Kenneth W ◎ PL3-6151
724 Vacant
725 Lester Grace L Mrs ◎
PL3-7276
726 Ryland Odessa Mrs ◎ PL3-6248
728 Johnson Walter M ◎ PL2-6454
736 Brumback Wm N ◎ PL3-5726
744 Risen Jos ◎ PL3-8466
Fillmore intersects
806 Chrz Henry S ◎ PL3-5226
812 Mahan Roy L ◎ PL3-3279
820 Dowless Carl E PL2-3367

Target Street	Cross Street	Source
✓	-	Polk's City Directory

SW 3RD ST 1963

3D S — From 300 Monroe south
100 Independent Deli-Foods delicatessen PL2-3851
104 Third Street Barber Shop
108 Toney's House of Music Inc retail PL3-4252
110 Claudine's women's clo PL3-5231
111 Franklin's Paul Chevron gas sta PL2-9129
113 Gundy's womens clo PL3-4113
114 Kipper The Druggist PL3-5820
US Post Office-Contract Sta No 1
116 Tina's Inc childrens clo PL3-8117
119 Sunnybrook Restr PL3-7414
120 Konick's Jwlrs PL3-7421
121 Vacant
124 Berlene's Foundations & Apparel women's clo PL3-7248
128 Paris The women's clo PL3-3431
130 Sears Roebuck and Co (mail order) PL3-7321
Allstate Ins Co PL3-8383
136 Leeart's Shoes PL3-4777
137 Corvallis Hometown Hdw PL3-7303
140 Kaffe Haus restr PL2-4117
Madison intersects
200 Wagner's Restr PL3-5511
212 Small Phil Downtown Men's & Boys' Store clo PL3-4285
217 Kelley Jwlrs PL3-4718
219 Oregon State Theatre PL3-6122
228 McGregor's 5c to $1.00 Store variety PL3-4715
229 Cascade Appls hsehold PL3-4471
231 Morgan Paint & Drapery PL3-4110
232 Crees Building
Rooms:
200-01 Wetter Weaving Serv PL3-7530
202-03 Penn Mut Life Ins Co PL2-2475

Target Street	Cross Street	Source
✓	-	Polk's City Directory

SW 3RD ST 1963

204 Vacant
205 Vacant
206 Vacant
207-08 Vacant
209 Vacant
211 Vacant
212 Vacant
214 Peffer Ray M chiropractor PL3-5529
301 Garnjobst Henry phys PL3-7385
311 Vacant
312 Vacant

Street continued

234 Berman's Drug Store PL3-4409
235 Ralph's Shell Serv PL3-3520
244 Ball Whitney Ins PL3-4426
Mutual Life Ins Co of New York PL3-4426
246 Clunes Roy B optom PL3-3811
Warren Ross W optom PL3-3811
248 Ball Photo Serv PL3-3170

Jefferson intersects

303 McCall's Texaco Serv PL2-9102
304 Gazette-Times Publ Co Inc PL3-7304
Corvallis Gazette-Times The newspapers PL3-7304
310 C & A Auto Sup PL2-2448
312 Uptown Barber Shop PL3-3202
314 Vern's Sport Center sporting gds PL3-3529
316 Singer Sewing Mach Co PL2-3917
320 Bates & Bates real est PL3-6689
322 Tapco Development Inc real est PL3-4275
Tapco Homes bldg contrs PL3-4275
324 Corvallis Home Furnishings furn PL3-5428
326 Wilson Mtrs Inc (used car lot) PL3-7666
341 Blackledge Furn (hse)

Adams intersects

401 Harms & Rogoway telev PL2-2436
402 Wilson Mtrs Inc (br) gas sta PL2-9270
405 Vacant
411 Vacant
412 Wilson Mtrs Inc (tire dept) PL3-7301
421 Fulmer Del Used Cars PL2-4818
426 Erickson's Super Mkt gro PL3-8541
429 Norris Union Serv gas sta PL2-2856

18

Washington intersects

501 Vacant
503 Groves Wm F © PL3-7207
508 Foodland PL3-8515
518 Porter Leatha L Mrs © PL3-3632
526 Blue Cross Veterinary Hosp PL3-5561
Thornburg Arth E jr PL2-1157
529 Rose Pearl Mrs ©
534 McKenzie Neva A Mrs PL3-4737

Target Street	Cross Street	Source
✓	-	Polk's City Directory

SW 3RD ST 1963

3D S—Contd
544 Ligon J Frank jr PL3-6156
545 Vacant
A intersects
600 Coinco Laundry
611 Vacant
614 Starr Merle E PL3-8580
624 Ayers Jeff ◎ PL3-3609
Allen Guy
Surface Phila Mrs
627 Vacant
628a Vacant
628b Dizmang P G
628½ Peoples Franklin PL3-3319
635 Harms Wesley J ◎
636 Valley Saw Serv PL2-1540
645 Vaughn Virginia Mrs PL2-1733
645½ Vacant
646 Vacant
B intersects
703 Vacant
704 Vacant
711 White Franklin E
712 Davis Richd M ◎ PL2-3243
719 Smith Kenneth V PL3-4795
720 Bendsneyder Arie ◎ PL2-3896
721 Morrison Clarence R ◎ PL2-3823
728 **Apartments**
1 Stewart Marguerite M Mrs ◎ PL3-6270
2 Westover Kate Mrs
3 Wigle Joan PL2-4451
4 Rowden Gary
5 Vacant
6 Thayer Steve
7 Hayer Richd F
8 Penland Rodney
Street continued
737 Davis L Bruce ◎ PL2-1527
738 Pierce Geo J ◎ PL2-1363
741 Smith Esther Mrs ◎ PL3-6495
Rose Marie K PL3-6861
Vacant
C intersects
816 Patio Motel PL3-3361
Street Fern Mrs ◎ PL3-3361
D intersects
915 Vacant
975 Wilson Jas D ◎ PL3-3400

Chapman la intersects
990 Vacant
1005 Vacant
1007 Keenan's Drive In restr PL2-3801
1039 Valley Motel PL3-3895
Taylor Albert F ◎
1045 Faloner Chas N ◎ PL2-4861
1045½ Vacant
1050½ Pierce Frt Lines Inc trucking PL3-6644
1055 Garrison L Edwin PL2-4874
1055½ Nation Jerry W
1059 Perkins Roy M ◎ PL3-7080
1068 Vacant
1080 Union Oil Co of Cal fuel oil PL3-4131
Obroen H L & Sons oil distrs PL3-4131
1081 Standard Oil Co of Cal plant PL3-6661
1085 Shell Oil Co warehouse
1093 Vacant
1095 Vacant
1098 Miller's Food Center gro PL3-8529
Price's Meat Mkt PL3-8529
Park View av intersects
1120 Model Motel PL2-2947
Rodeman Harold C ◎ PL3-3276
1190 Valley Wldrs & Towing PL3-8211
Neville Eug S ◎ PL3-8211
Avery la intersects
1200 Groesbech Marjorie Mrs ◎ PL2-4831
1240 Orchard Auto Court PL2-2275
No return
Smith Thos C PL3-5205
DeWalt Sandy
1280 Webb Alma Mrs ◎ PL3-6831
1290 O K Gas & Oil Co gas sta PL2-9442
Hopkins la intersects
1300 Martin Ida Mrs PL2-2756
1302 Vacant
Cummings la intersects
Lilly la intersects
1455 Gary's Flying A Serv gas sta PL2-4644
Mayberry la intersects
1505 Tech Shop radio & telev serv PL3-5130
1513 Barnes Ben Auto Serv Inc auto repr PL2-1774
1517 Fred's Saw Shop PL3-4581
1525 Hastie Douglas G ◎ PL3-7038
1545 McBee Blanche E Mrs ◎ PL3-7286
1560 Seals Mobile Manor trailer park PL3-4222
Seals Edw H ◎
1565 Kirkland Wm W ◎ PL3-6742
1575 Parham Rulon C ◎ PL2-1840
1580 Suburban Gas Serv of Corvallis PL3-4361
1590 Vacant
1598 Clark Glenn L ◎ PL2-3869
rear Sizer Wm A PL3-7000
Lincoln la intersects
1600 Kirk Gene V ◎ PL3-3605
1610 Abelgore Bert A ◎ PL3-6197
1610½ Stueve Kenneth PL2-1089
1620 O K Rubber Wldrs tires PL3-8415
Braaten Kenneth R ◎
1650 Lee Marie Mrs ◎ PL2-2505
1690 Hutchison Roy E Rev PL3-5604
Viewmont la intersects
Tunnison la intersects
1700 Butler Louis ◎ PL2-3777
1706 Trotter Allen C ◎ PL2-2586
1710 Doler Thurston E ◎ PL3-3796
1720 Weeks Ralph C ◎ PL3-6072
1730 Taylor Geo C PL2-1992
1740 Kronlein Fred A ◎ PL3-8881
1755 Abraham Lester eggs
1777 Johnny's "49er" In & Out restr PL3-5706
1799 Bill's Richfield Serv Sta PL2-1915
Richland dr intersects

Target Street	Cross Street	Source
✓	-	Polk's City Directory

SW 3RD ST 1963

3D S—Contd
1800 McDaniel W R @ PL2-1333
1810 Ruth Elec Co mtr repr PL3-6812
1815 Dowless Bill R PL3-6665
1820 Pugh Leonard C @ PL3-8890
1825 Corvallis Auction Mkt PL3-6665
Roundup Cafe
1830 Steindorf Jack W @ PL3-7508
1840 StJohn Wood Products cabt mkrs PL3-6429
StJohn Chas A @ PL3-6429
1844 Archibald Edith M Mrs @ PL3-6845
1845 Willamette Meat Pkrs PL3-4271
1846 Taylor Jas PL3-8554
1860 Iverson Appliance Serv PL2-4064
Iverson Orlin L @
1870 Myers Guy H @ PL3-7898
1880 Swanson Kate Mrs @ PL3-5652
1885 Benton Tractor Co PL3-3116
1890 Hagquist Geo J @ PL2-4991
Park dr intersects
1900 Clayton Jas D @ PL2-2232
1945 Schwartz Ivan G @ PL3-4204
1950 Herrold & Jensen Implt Co Inc PL2-1515
Fedler Raymond W PL2-4872
1955 Beals F Wayne @ PL3-6741
1960 Home Auto Court PL2-2370
Rhines Gilbert PL2-2370
1970 **Apartments**
2 Newport Nonda
3 Weder John
5 Groenzis Shirley Mrs
6 Woolhiser Martin
Street continued
1975 Bridge Clarence
1976 Murphy's Tavern PL2-9275
1978 Steak House The restr PL3-3273
1980 Murphy's Cash Mkt PL3-8176
Gibbs Lee O PL3-8176
Park dr intersects
2001 Randall Arth L PL2-1973
2009 Bunker Duwaine D PL3-7750
2009½ Primrose Robt
2025 Hardenburger Robt W @ PL3-8860
2035 Hiller Jack @ PL2-2425
2045 Jones Alonzo W
Wake Robin la intersects
Goodnight rd intersects

Target Street	Cross Street	Source
✓	-	Polk's City Directory

SW 4TH ST 1963

820 Dowless Carl E PL2-3567

4TH S — From 400 Monroe south

104 Christianson M S Mtge & Inv Co PL3-7376

105 Elks Temple
Elks Club PL3-7111
Corvallis Lodge No 1413 (BPOE) PL3-7111

110 Long Lynn M real est PL3-4436

117 Samm Apartments

Apartments:

1 Hessel Kenneth S

2 Johnson A Leland PL3-4828

3 Card Edith K Mrs PL3-5908

4 Baumann Renate

Target Street	Cross Street	Source
✓	-	Polk's City Directory

SW 4TH ST 1963

5 Nelson Kath N
6 Vacant
7 No return
Street continued
119 Price's Coffee & Sandwich Shop PL2-9283
121 B & H Hardware ret
126 Pay Less Drug Store PL2-3447
127 Les & Bob's Sporting Goods PL3-4121
Madison intersects
223 Mayer & Ross Elec Inc contrs PL3-7130
224 Safeway Stores Inc gro
Jefferson intersects
300 Standard Stas Inc gas sta PL2-9313
301 City Center Motel PL3-7389
335 Riley Jas W © PL3-8477
345 Assembly of God Church
350 Town House Motor Inn motel PL3-4496
Town House Restr PL3-4496
McIntosh Frances Mrs
Pub Lounge cocktail lounge PL3-4496
Adams intersects
400 Big O-Drive-In restr PL2-2211
415 Wilson Mtrs Inc gas sta PL3-7301
480 Phil's Shell Serv gas sta PL2-9278

18

Washington intersects
516 Len's Texaco Serv PL2-2678
517 Rice Merrill H barber shop
521 Nineteen Cent Burgers restr PL3-6490
523 Farmers Ins Group PL3-4739
525 Kut & Kurl Room beauty shop PL2-2018
527 Trico Elec Inc contrs PL2-1377
528 Schwartz Kath B Mrs © PL3-5701
529 Thrifty Green Stamp Redemption Center PL2-4613
533 Fed Land Bank Assn of Corvallis PL3-5161
534 Hubler Darrell A PL2-4157
544 Vacant
A intersects
602 Ev's Flying A Serv gas sta PL2-2044
603 Arctic Circle Drive In restr PL2-5438
620 Bartley & Starns accts PL2-3153
623 Wipper Wallace J PL2-3389
Engeman Darlene
630 Kendall Oscar S © PL3-8339
Stone Larry
634 Brown Jos D © PL3-7960
641 No return
646 Taylor Herbert M © PL3-5980
B intersects
716 Vacant
717 Stover W H Apartments
Apartments:
1 Vacek Hazel Mrs PL2-4049
2 Small Lenore S Mrs PL2-1523
3 Clark Emma
4 Hutchison Kath Mrs
5 Nave Eva Mrs PL2-3940

Target Street	Cross Street	Source
✓	-	Polk's City Directory

SW 4TH ST 1963

4TH S—Contd
Stover W H Apartments—Contd
6 Vacant
7 Gray Phyllis Mrs
8 Waterman Michl S
9 Lindgren Wm J
10 McKeag Clarence H
PL2-3692
11 Chongorsky Michl
Street continued
719 Wehrman Elsa Mrs ⓞ
PL2-1502
Kelsey Margt PL2-1502
727 Pitman Gary PL3-5058
729 Robinson Bertram PL3-8213
730 Langton Clair V ⓞ PL3-3456
735 West Edw L PL3-3445
737 Daily Cletus W PL3-3855
742 Wagner John L ⓞ PL3-6013
C intersects
812 Booth Wm G ⓞ PL3-6200
sw cor City Park

Target Street	Cross Street	Source
✓	-	Polk's City Directory

NW 2ND ST 1959

2D N — From 200 Monroe north

100 Clark's Flowers ⏃ PL3-8316
104 Topper Co reducing machs ⏃ PL3-3119
106 Corvallis Typewriter Exch rentals ⏃ PL3-5740
106 Benton Printers & Lithographers ⏃ PL3-5312
108 Corvallis Auto Sup Co ⏃ PL3-7021
109 Valley Rooms lodgings
Moore Violet Mrs ⓪
111 Building Laborers Union Local No 1386 ⏃ PL3-3232
Weaver Upholstery ⏃ PL3-3714
112 Corvallis Auto Parts Co (shop)
115 Jim The Fix'R repr shop
117 Beaver Plmb & Htg contrs ⏃ PL3-7514
119 Heideman Ed Music Co vending machs ⏃ PL3-3514
120 Corvallis Auto Parts Co ⏃ PL3-4450
127 Forsyth E L Plmb & Htg Co ⏃ PL2-2433
128 Lee Mtrs body & fender reprs ⏃ PL3-4742
129 Gretz Harold Body & Paint Shop ⏃ PL3-4210
131 Seventh-day Adventist Welfare Center ⏃ PL3-3423
133 Franklin Press prntrs ⏃ PL3-3822
135 Spotless Clns clo ⏃ PL3-5507
144 Spencer's Seeds ⏃ PL3-3231
145 Carlson Hatton & Hay Inc auto parts ⏃ PL3-7210

Jackson intersects

200 Wilson Mtrs auto dlrs ⏃ PL3-6624
207 Hartsock & Tharp Motors autos ⏃ PL3-4434
217 **Parr Apartments**

Apartments:
1 Schindler Thurlo M
3 Cox & Co logging
Lindley Ron
4 Vacant

Street continued

225 Parr Htg Co ⏃ PL3-6157
231 Vacant
235 Woodcock M E & Sons auto dlrs ⏃ PL3-7381 and PL 3-8211
244 O'Toole Mtr Co auto dlr ⏃ PL3-6641 and PL 3-5324

VanBuren intersects

300 Woodcock M E & Sons used cars ⏃ PL3-7631
305 Vacant
311 Lee Harold L ⏃ PL2-1984
311½ Stroda Dorothy

Target Street	Cross Street	Source
✓	-	Polk's City Directory

NW 2ND ST 1959

315 Moe Joe ⓞ
325 Webb Osta C Mrs ⓞ
326 G&J Tire Serv dlr and repr
Δ PL2-3231
Corvallis Auto Lndry
Δ PL2-3368
336 Jess Auto Serv repr
Δ PL3-8527
337 Edwards Clarence L ⓞ
Δ PL3-3304
345 Schallig Wm H ⓞ Δ PL2-3354

Harrison intersects

400 **Lou Apartments**
Apartments:
1 Audell Robt
2 Ristau Richd
3 Farmer Clara Mrs
4 Darling Violet Mrs
5 Pyle Gaylord L ⓞ

Street continued

405 Lunde Eliz A Mrs ⓞ
411 **Foss Apartments**
Apartments:
1 Heck Geo
2 Vacant
3 Vacant
4 Groleau Stanley
5 Vacant
6 Branner Leonard

Street continued

416 Abbe John E ⓞ Δ PL3-7980
419 Peoples Franklin ⓞ Δ PL2-3069
Borden Margt S Mrs
Δ PL3-8325
419½ Stanley Luvenia Mrs
420 Skinner Chas O ⓞ
434 Fruitt Victor E ⓞ Δ PL3-3432
437 Dalholen Emily Mrs ⓞ
Δ PL2-3258
442 Taylor Captoluia Mrs
Δ PL3-7616
443 Bullis Clara T Mrs ⓞ
Δ PL3-5474
Person Carl

Tyler intersects

502 Clausse Vernon M ⓞ
Δ PL2-2006
Ketel Bruce
Pouge Tyra Mrs
505 Fleury Fred Δ PL2-1821
510 Clark Cecil Δ PL2-2227
517 Koelling Robt M ⓞ Δ PL3-5179
520 Beckwith Arth E ⓞ Δ PL3-3664
526 Vacant
534 Reynolds Ruth ⓞ Δ PL3-7737
537 Cox Crucia I Mrs Δ PL3-8587
542 Oliver Eva V Mrs ⓞ
Δ PL3-5197

Polk intersects

605 Riverview Motel Δ PL3-6800
Mishler Eug ⓞ Δ PL3-6800
Akre Delroy
612 Briggs Everett E ⓞ mason
contr Δ PL3-3708
618 Joyner Andrew F ⓞ Δ PL3-8650
622 Vacant
628 No return
636 Slick Orval J ⓞ Δ PL3-4591
698 Bennett Francis W ⓞ
Δ PL3-4895
706 **Iverson Apartments**
Zig Richd
708 Vacant
735 City Street Dept (shop)
Δ PL3-3828

Target Street	Cross Street	Source
✓	-	Polk's City Directory

NW 2ND ST 1959

2D N—Contd
757 Follett Jos ⏃ PL3-8609
767 Eagan E Edw ⓞ ⏃ PL2-2548
767½ Richardson Dick
777 Riverside Used Furn Mart
⏃ PL2-2546
779 Vacant
781 Charnholm's Marino marine
sups ⏃ PL3-5083
785 Vacant
801 Pound Mtr Co auto dlrs
⏃ PL3-7361
Jack & John Garage auto repr
⏃ PL3-7020
803 Vacant
812 Sapp Marie Mrs ⏃ PL2-3040
826 York John R ⓞ ⏃ PL3-4382
834 Borden Clinton G ⓞ
⏃ PL2-1852
835 Prather Estella Mrs
⏃ PL3-5023
842 Harold B F
845 Stryker's Auto Repr
901 Stryker's Serv Sta gas sta
⏃ PL2-1475
919 Al's News Agcy news dlr
⏃ PL3-6239
1100 Parker Milton T ⏃ PL3-3759
1100a Muriel's Ceramics ⏃ PL3-3759
1130 Hehnke Howard H ⓞ
⏃ PL3-6892
1140 Williams Sydney S ⓞ
⏃ PL2-2159
1150 Watkins Tobe ⓞ ⏃ PL3-5595
1160 Kemp Guy ⓞ
1170 Turina Geo W ⓞ ⏃ PL3-8220
1180 Feyerherm Raymond
⏃ PL2-2275
Rennie intersects
1204 Comstock Jas L ⏃ PL2-2851
1224 Gooch Earl M ⓞ pntr
⏃ PL3-4288
1226 Eppink John W ⓞ ⏃ PL3-5305
Byron intersects
1300 Brooks Harvey S ⓞ ⏃ PL3-6778

Target Street	Cross Street	Source
✓	-	Polk's City Directory

NW 3RD ST 1959

3D N—From 300 Monroe north

114 Walt's Richfield Serv gas sta
Δ PL3-3865
118 Sherwin-Williams Co of Ore
The paints Δ PL3-6126
120 Corvallis Disposal Co
Δ PL3-4019
Layman Ins Serv Δ PL3-3661
124 Po Wah Lounge cocktails
Δ PL3-5111
128 Chinese Tea Room restr
Δ PL3-5111
133 Labe's Cafe Δ PL3-4233
139 Northwest Natural Gas Co
Δ PL2-2451
143 City Finance Co Δ PL3-6681
146 Mock's Mercury Mtrs auto dlrs
Δ PL3-7351
147 Steenson Appls Δ PL2-1348
201 Wilson Mtrs used cars
Δ PL3-6624

Jackson intersects

202 Irwin Mtrs Δ PL3-6655
225 Heckart's Bldg Matls
Δ PL3-3112
228 Wilson Mtrs used car lot
240 Ben's Flying A Serv gas sta
Δ PL2-9174
245 Truax Serv Sta gas sta
Δ PL3-4832

Van Buren intersects

302 Courtesy Rambler auto dlrs
Δ PL3-7361
319 Coffey Fred E Δ PL2-2357
320 Lewis Jay L ⓞ Δ PL3-3162
329 Adams Geo Real Est
Δ PL3-7726
Adams Geo
333 Handford Helen Mrs ⓞ
Δ PL3-5157
338 Mason W Frank ⓞ
344 Hanson Fred I ⓞ Δ PL3-4054
Embry Bill R Δ PL2-2465
345 Eddy Florence Mrs
Foss Theo ⓞ Δ PL3-0578

Harrison intersects

402 McKinney Chas W Δ PL3-7639
Lowden Alice Mrs
Burgess Geo
410 Hanson John E Δ PL2-1696
413 Kemp Viola Mrs ⓞ Δ PL3-4596
421 Pegg Wesley W ⓞ Δ PL3-8542

Target Street	Cross Street	Source
✓	-	Polk's City Directory

NW 3RD ST 1959

3D N—Contd
422 **Apartments**
1 Broyles Ada L Mrs ♧ PL2-2580
2 Burke Lou Ella Mrs
♧ PL3-7925
3 Vacant
4 Vacant
Street continued
429 Matlock Maude Mrs ◎
♧ PL2-1642
430 Osborne Lena Mrs ♧ PL3-6015
432 Lewis Vivian Mrs ♧ PL3-7115
435 McFarland Wm L ◎
♧ PL3-7958
436 Urban Paul O ♧ PL3-5973
442 Adsit Glyn B Rev ♧ PL3-7611
445 Perkins Leonard G ◎
♧ PL3-8455
Tyler intersects
504 Brown Martha C Mrs ◎
♧ PL2-2368
505 Eggers Henry E ◎ ♧ PL2-1459
510 Hudson Delbert J ◎
♧ PL2-2638
516 McGruder Saml P ◎ saw filer
♧ PL3-7135
521 Clapp Vance C ◎ ♧ PL2-2523
527 Borden Cecil R ◎ ♧ PL3-5141
528 Garton Chas E ◎ ♧ PL2-1440
534 Christy Ina M Mrs
♧ PL3-7445
Akin Tempie Mrs ♧ PL3-7445
535 Kiger Ney R ◎ ♧ PL2-1678
Polk intersects
603 Dalgas Cerald M ◎ ♧ PL3-7224
610 Nelson Earl O
611 Arrants Fred A ♧ PL3-4266
616 Bunch Arnold R ♧ PL3-4137
618 Harpole Harold M
625 Siemens Nancy Mrs ♧ PL2-1808
631 Kiger Walter ◎ ♧ PL3-7670
632 Torbeck Fred ◎ ♧ PL3-7240
635 Kemp Gerald W ♧ PL2-2826
640 Ditgen Geo J ◎ ♧ PL3-8353
645 Albin Clarence E ◎
♧ PL3-4386
Atkinson Walter J ♧ PL2-3151
700 Vacant
710 Keasey Gilman C bow and
arrow mfr ♧ PL3-8684
711 Reed Jas A ◎
730 Vacant
742 Carroll Nell Mrs ♧ PL2-4817
1145 City Sewage Treatment Plant
♧ PL3-4363

Target Street	Cross Street	Source
✓	-	Polk's City Directory

NW 4TH ST 1959

4TH N—From 400 Monroe north

115 Customcraft Floor Covering
△ PL2-2917

120 **Court House**

16 Veterans Serv Ofcr
△ PL3-6803

17 Civil Defense Agcy △ PL3-6803

18 Juvenile Dept-Probation Ofcr
△ PL3-6803

19 Pub Welfare Comn
△ PL3-8161

101 Commissioners △ PL3-7711
Judge △ PL3-7161

102 Assessor △ PL3-3477

103 Clark △ PL3-8614
Recorder △ PL3-8614

104 Treasurer △ PL3-8363

106 Sheriff △ PL3-4474
Tax Collr △ PL3-4474

201 Supt of Schools △ PL4-5194

202 Surveyor △ PL3-8464

203 District Court △ PL3-4250
District Court Clerk
△ PL3-4250

205 Law Library
State Circuit Court
△ PL3-4712

300 Vacant

301 Vacant

Street continued

121 Pac Tel & Teleg Co
(business ofc) △ PL3-7311

123 Maxson Business Serv letter
shop △ PL3-8411

127 Clark Chris Co real est and ins
△ PL2-3494

Target Street	Cross Street	Source
✓	-	Polk's City Directory

NW 4TH ST 1959

4TH N—Contd
129 **Gathercoal Building**
Rooms:
101 Beauty Lane beauty shop
Δ PL2-2117
102 Proctor Canvas & Window Products Δ PL3-4133
200 Gathercoal Jas J archt
Δ PL3-3327
201-03 Datron Inc Electronic data processing Δ PL3-7618
202-6 Mater Engineering management
205 Vacant
207 Hansen Eug G ins agt
Δ PL3-7019
Street continued
131 Barker Cecil ins Δ PL3-4023
133 Title & Trust Co Δ PL2-2479
153 Western Greyhound Bus Depot
Δ PL3-5181
Western Greyhound Lines
Δ PL3-5181
155 Chef's Inn Barbecue restr
Δ PL2-1626
Jackson intersects
213 Corvallis Taxi Serv Co
Δ PL3-4431
215 White & Benton accts
Δ PL3-8514
Christenson Fuel Co
221 Gregg Gloyd M Δ PL3-6347
225 Thompson Saml A ◎
Δ PL3-4080
235 O'Toole Mtr Co user cars
Δ PL3-5324
240 O'Toole Richfield Sta
Δ PL2-1089
VanBuren intersects
302 Rohner Jos E ◎ Δ PL3-9375
312 Corvallis Veterinary Hosp
Δ PL3-9375
313 McFadden Cath V Mrs ◎
Δ PL3-4891
313a Spooner Keith E Δ PL2-2541
313½ Tarter Raymond Δ PL3-5259
314 Weger Earl Δ PL2-1005
320 Downing Home rest home
Downing Edna Mrs ◎
Δ PL3-8385
326 Kennen Homer R Δ PL3-8334
337 McMurtrey Billy N Δ PL3-6468
342 Beaver Serv Sta Δ PL2-1555
Harrison intersects
414 Llewellyn Edw J ◎
Δ PL2-1085
414½ Hill Elsie Mrs
421 Hastie Royal E ◎ Δ PL3-4338
425 Vacant
426 Carnahan Gary Δ PL2-2132
Schaaf Danl
420 Rohner Bertha Mrs ◎
Δ PL3-7404
442 **Gellatly Apartments**
Apartments:
1 Harper Jas
2 Corkett Earl
3 Weaver Kelly E
4 Bezdik Jas
Street continued
445 Sharp Walter L ◎
Δ PL2-1385
Tyler intersects
504 Thacker Jas H ◎ Δ PL3-3564
505 Pearson Robt M
Peebles Eva Δ PL3-1325
512 Haith Albert E ◎ Δ PL3-3367
515 Robnett Carl W ◎ Δ PL2-1123
520 Green Merle C ◎ Δ PL3-5768
521 Schmidt Loranze H ◎
Δ PL3-5228
526 Beal Morris
529 Vale Adah Mrs ◎ Δ PL3-6851
534 Sexton Rose E Mrs ◎
Δ PL3-8479

Target Street	Cross Street	Source
✓	-	Polk's City Directory

NW 4TH ST 1959

544 Norgren Joel ⏃ PL3-6064
Welch Robt
545 Held Cath Mrs ⓞ ⏃ PL3-7696
Polk intersects
602 Corvallis Sch of Ballet
⏃ PL2-1046
Irwin T Robt ⓞ ⏃ PL2-1046
605 Wooddy Watson W ⓞ
⏃ PL3-7495
613 Petersen Christian H ⓞ
⏃ PL3-8171
620 Nunez Louis ⏃ PL3-6298
621 Dragoo Truman G ⓞ
⏃ PL3-4324
626 Davis Lynn H ⏃ PL2-3202
634 McCormick Grover C
⏃ PL2-1901
641 Martin Jas R ⏃ PL3-8810
644 Dalton Fred C jr ⓞ
⏃ PL3-3552
645 Ghamkhar Mehedi
McGregor David D ⓞ
⏃ PL3-7131
Welp Donald T
702 Shirley Harry E ⓞ
703 Hayes Jeffrey E ⓞ
⏃ PL2-1511
711 Laws Robt A ⏃ PL2-1774
712 Clark Ella A Mrs ⓞ
720 Taylor Kenneth W ⓞ
⏃ PL3-6151
724 Gunson Roger A
725 Lester Herbert J ⓞ
⏃ PL3-7276
726 Ryland Frank R ⏃ PL3-6248
728 Johnson Walter M ⓞ
⏃ PL3-6454
736 Brumback Wm N ⓞ
⏃ PL3-5726
744 Whitney Horace G ⓞ
⏃ PL3-4230
Fillmore intersects
806 Chrz Henry S ⓞ
⏃ PL3-5226
812 Mahan Roy ⓞ ⏃ PL3-3279
820 Erickson Mary Mrs
838 Lewis Marquis D ⓞ
⏃ PL3-6094
900 Vacant

Target Street	Cross Street	Source
✓	-	Polk's City Directory

SW 3RD ST 1959

3D S—From 300 Monroe south

100 Independent Mkt gro
Δ PL2-9367
104 Third Street Barber Shop
106 Be-Trim Inc reducing salon
Δ PL3-4860
108 Nan-Jo Country Ware antiques
110 Claudine's women's clo
Δ PL3-5231
111 Standard Stas Inc gas sta
Δ PL2-9129
113 Gundy's Apparel women's clo
Δ PL3-4113
114 Kipper The Druggist
Δ PL3-5820
US Post Office-Contract Sta
No 1
116 Tina's children's clo
Δ PL3-8117
119 Sunnybrook Restr Δ PL3-7414
120 Y Bee's Shoe Center
121 Mary Anna Bakery
Δ PL3-6411
124 Vacant
128 Berline's women's clo
Δ PL3-7248
130 Sears Roebuck and Co (mail order) Δ PL3-7321
All State Ins Co Δ PL3-8383

Target Street	Cross Street	Source
✓	-	Polk's City Directory

SW 3RD ST 1959

136 Gimre's shoes ⚠ PL3-4777
137 Corvallis Hometown Hdw ⚠ PL3-7303
138 **Smith Building**
Rooms:
2 US Dept of Agrl—Suislaw Natl Forest ⚠ PL3-6697
4 Vacant
Madison intersects
cor Rogers Shoes & Apparel ⚠ PL3-4175
200 Wagner's Restr ⚠ PL3-5511
212 Small Phil Downtown Men's Store clo ⚠ PL3-4285
217 Kelley Jwlrs ⚠ PL3-4718
219 Oregon State Theatre ⚠ PL3-6122
228 McGregor's variety store ⚠ PL3-5715
229 Cascade Appl ⚠ PL3-4471
231 Morgan Decorators pntrs ⚠ PL3-4110
232 **Crees Building**
Rooms:
200-01 Wetter Weaving Serv ⚠ PL3-7530
202-03 Hendershot & Hendershot accts ⚠ PL3-6897
Penn Mut Life Ins Co ⚠ PL3-6897
204 Biggs & Allan lwyrs ⚠ PL3-3719
206 Samuelson Lloyd G acct ⚠ PL3-3870
207-08 Am Natl Red Cross (Benton County Chapter) ⚠ PL3-6628
209 Evans Products Co (adv & sls ofc) ⚠ PL2-3459
210 Vacant
211 Vacant
214 Peffer Ray M chiropractor ⚠ PL3-5529
301 Garnjobst Henry phys ⚠ PL3-7385
311 Vacant
312 Huddleston Claude M lwyr ⚠ PL3-5712
Street continued
234 Bermans Drug Store ⚠ PL3-4409
235 Wilhelm's Shell Serv gas sta ⚠ PL3-3520
244 Ball Whitney Ins ⚠ PL3-4426
Corvallis Realty ⚠ PL3-4427
Mutual Life Ins Co of New York ⚠ PL3-4426
246 Clunes Roy B optom ⚠ PL3-3811
Warren Ross W optom ⚠ PL3-3811
Jefferson intersects
—— Ball Photo Serv ⚠ PL3-3170
303 Cameron's Texaco gas sta ⚠ PL2-9102
310 Walker Auto Sup ⚠ PL2-2736
312 Uptown Barber Shop ⚠ PL3-3529
314 Vern's Sport Center sporting gds ⚠ PL3-3529
316 Corvallis Fabric Shop The ⚠ PL3-7749
320 Bates & Bates real est and ins ⚠ PL3-6689
322 Holcomb Robt H optom ⚠ PL3-7040
324 Corvallis Home Furnishings furn ⚠ PL3-5428
326 Pound Mtr Co used cars ⚠ PL3-8458
341 Blackladge Furn (whse)
Adams intersects

Target Street	Cross Street	Source
✓	-	Polk's City Directory

SW 3RD ST 1959

3D S—Contd
401 Harms & Rogomay radio and telev ⏃ PL3-5068
Girl Scouts of USA (Benton county dist)
402 Wilson Mtrs Assoc Serv gas sta ⏃ PL2-9270
404 Wilson Mtrs Inc auto accessories ⏃ PL3-7301
411 Benton County Herald ⏃ PL3-5771
425 Small & Daniels used trucks
426-44 Small & Daniels trucks and agrl implts ⏃ PL3-7365
429 Tilberg's Union Serv gas sta ⏃ PL2-2856

18
Washington intersects

501 Vacant
503 Groves Wm F ⓞ ⏃ PL3-7207
508 Grant's Quality Meats ⏃ PL3-8515
Lew's Super Mkt gro
518 Porter Leatha L Mrs ⓞ ⏃ PL3-3632
526 Blue Cross Veterinary Hosp
Thornburg Arth E jr ⏃ PL2-1157
529 Rose Edwin E ⓞ
534 McKenzie Neva A Mrs ⏃ PL3-4737
544 Ligon J Frank jr ⏃ PL3-6156
Taylor Vance A ⓞ ⏃ PL3-6156
545 Lemon Marty Chevron Serv gas sta ⏃ PL2-9175

A intersects

600 Corvallis Mtr Clinic ⏃ PL3-5879
611 Vacant
614 Lowry Wm M ⏃ PL3-3422
624 **Apartments**
1 Ayers Jeff ⓞ ⏃ PL3-3609
2 Vacant
3 Hogan Sadie B Mrs

Street continued

627 Pliska Frank J ⓞ ⏃ PL3-6739
628 Hunley Bert W
Johnson Lewis D
628½ Johnson Kenneth
635 Harms Wes J ⓞ ⏃ PL3-3574
636 Valley Saw Serv ⏃ PL2-1540
645 Wilson Russell P ⏃ PL2-2366
645½ Wuest Lyda Mrs
646 Jeff's Super Serv gas sta ⏃ PL3-8178

B intersects

703 Tilberg Anne Mrs ⏃ PL3-3425
704 Kranidas Thos ⓞ ⏃ PL2-1736
711 Nollner C Pearl Mrs ⏃ PL2-2367
Marney Robt W
712 Davis Richd M ⓞ ⏃ PL2-3243
719 Henderson Wallace H ⓞ ⏃ PL3-6473
720 Brunston Alf F ⓞ ⏃ PL3-3395
721 Heinrich Fred ⓞ ⏃ PL3-6289
728 **Apartments**
1 Stewart Marguerite M Mrs ⓞ ⏃ PL3-6270
2 Odom Clarence D ⏃ PL3-7481
3 Nichols Frank ⏃ PL2-1447
4 Brunch Donald
5 Vacant
6 Nichols Calvin L ⏃ PL3-8510
7 Surface Phila Mrs
8 Durborau Donald ⏃ PL3-8267

Street continued

737 Vacant
738 Pierce Geo J ⏃ PL2-1363
741 **Apartments**
1-5 Smith Jas B ⓞ ⏃ PL3-6495
2 Gangle Kenneth
3 Scott L D
4 Sherer Edna Mrs
6 McCabe Freeman

C intersects

816 Patio Motel ⏃ PL3-3361
Bechtel Beulah Mrs ⏃ PL3-3361

28
D intersects

975 Hawk Leonard ⓞ ⏃ PL3-3715

Chapman la intersects

1005 Bungalow Serv Sta gas sta ⏃ PL2-9108
1007 Corvallis Auto Wreckers ⏃ PL2-3125
1039 Valley Motel ⏃ PL3-4330
—— Enge Alvin J ⓞ ⏃ PL3-4330
1045 Gumm Della Mrs ⓞ ⏃ PL3-5751
1045½ Ponds Robt
1050 Pierce Frt Lines Inc ⏃ PL3-6644
1055 Miller Clarence B ⓞ ⏃ PL3-5947
1055½ Helkey Russell
1059 Vacant
1068 Myers Union Serv gas sta ⏃ PL2-2004
1080 Greenwood Lou fuel oil ⏃ PL3-4131
Union Oil Co of Calif fuel oil ⏃ PL3-4131
1081 Standard Oil Co of Calif plant ⏃ PL3-6661
1085 Black W J Distr Shell Products ⏃ PL3-3331
1098 Miller's Food Center gro ⏃ PL3-8529
Price's Meat Mkt ⏃ PL3-8529

Park View av intersects

1100 Western Oregon Lbr Co Inc planing mill ⏃ PL3-5063
rear Western Mach Shop ⏃ PL2-1838
1120 Model Motel
Rodeman Harold ⓞ
1190 Valley Wldrs & Towing ⏃ PL3-8211
Neville Eug S ⓞ ⏃ PL3-8211

Avery la intersects

1200 Groesbech Max A ⓞ ⏃ PL3-7492
Hogan Howard
1240 Orchard Auto Court ⏃ PL2-1043
Swanson Viola K Mrs ⓞ ⏃ PL2-1043
1280 Webb Elmer P ⏃ PL3-6831
1290 OK Gas & Oil Co gas sta ⏃ PL2-9442

Hopkins la intersects

1300 Mathews Clifford J ⏃ PL2-3212
1300½ Cermak Myrna Mrs ⏃ PL2-3312

Cummings la intersects
Lilly la intersects

Target Street	Cross Street	Source
✓	-	Polk's City Directory

SW 3RD ST 1959

3D S—Contd
1475 **Apartments**
1 Forrester Raymond
2 Amick Wm
3 Vacant
4 Hammett F D ♙ PL2-2844
5 Davenport Lowell E
6 Johnson Hugo
7 Schmid A V jr
8 Vacant
9 Lassiter Dallas

Mayberry la intersects

1505 Jim's Radio & Telev Serv ♙ PL3-5905
1515 Smith Wyman L Roofing & Sht Mtl Co ♙ PL3-6014
Smith Yyman L ⓞ
1525 Hastie Douglas G ⓞ ♙ PL3-7038
1545 McBee Blanche E Mrs ⓞ ♙ PL3-7286
1565 Kirkland Wm W
1575 Roberts Alf N ⓞ ♙ PL3-8338
1578 Vacant
1580 Gas-Heat of Corvallis ♙ PL3-4361
1590 U-Turn-In Drive-In restr ♙ PL3-4656
1598 Clark Sand & Gravel (ofc) ♙ PL3-6328
Clark Glenn L ⓞ ♙ PL3-6328
rear Vacant
1599 Oliver W D ♙ PL2-2966

Lincoln la intersects

1600 Clark Veterinary Clinic
Halloway D V
1610 Abelgore Bert A ⓞ ♙ PL3-6197
Abelgore Auto Repr ♙ PL3-6197
1610½ Wagle Martin
1620 OK Rubber Wldrs ♙ PL3-8415
Braaten Kenneth R ⓞ ♙ PL3-8415
1635 Beach Louis M ♙ PL2-1015
1645 Vacant
1650 Lee Marie Mrs ⓞ ♙ PL2-2505
1690 Hutchison Roy E Rev ♙ PL3-5604

Viewmont la intersects
Tunnison la intersects

1700 Poe Chester A ⓞ ♙ PL3-6218
1706 Ewing Edwin L ⓞ ♙ PL3-5058
1710 Doler Thurston E ⓞ ♙ PL3-3796
1720 Weeks Ralph C ⓞ ♙ PL3-6072
1730 Askew Jack ♙ PL2-3005
1740 Kroenlein Fred A ⓞ ♙ PL3-8881
1755 Vacant
1777 Johnny's In & Out restr ♙ PL3-5706
1799 Lloyd's Richfield Serv Sta ♙ PL2-9193

Richland dr intersects

1800 McDaniel W R ⓞ ♙ PL2-1333
1810 Rugh Elec Co mtr repr ♙ PL3-6812
1815 Brahs Bruce B ♙ PL3-6665
1820 Pugh Leonard C ⓞ ♙ PL3-8890
1825 Grah's Auction Mkt ♙ PL3-6665
1830 Steindorf Jack W ⓞ ♙ PL3-7508

Target Street	Cross Street	Source
✓	-	Polk's City Directory

SW 3RD ST 1959

1840 St John Wood Products cabt mkrs
St John Chas A ⓞ ♙ PL3-6429
1844 Kimber D A
1845 Willamette Meat Pkrs
♙ PL2-1714
1846 Vacant
1860 Royal Douglas ⓞ ♙ PL3-6113
1870 Myers Guy H ⓞ ♙ PL3-7898
1880 Swanson Kate Mrs ⓞ
♙ PL3-5652
1885 Benton Tractor Co
♙ PL3-3116
1890 Nelson Wendell S ⓞ
♙ PL3-8187

Park dr intersects

1900 Clayton J D ⓞ ♙ PL2-2232
1945 Schwartz Ivan G ⓞ
♙ PL3-4204
1950 Herrold & Jensen Implt Co
♙ PL2-1515
Hammack Donald R
♙ PL2-1515
Hammack Donald R
♙ PL2-1515
rear Vacant
1955 Beals F Wayne ⓞ ♙ PL3-6741
1960 Home Auto Court
1975 Bridge Clarence
1976 Murphy's Tavern ♙ PL2-9275
1978 Steaw House The restr
♙ PL3-3273
1980 Murphy's Cash Mkt
♙ PL3-8176
Kern Lyle ⓞ

Goodnight rd intersects

Target Street	Cross Street	Source
✓	-	Polk's City Directory

SW 4TH ST 1959

4TH S — From 400 Monroe south

104 Long Lynn M real est
Δ PL3-4436
Valley Mtge Co Δ PL3-4436

109 **Elks Temple**
Elks Club Δ PL3-7111
Corvallis Lodge No 1413
BPOE

110 Oak Lawn Cemetery Inc
Δ PL3-7353
Williams Scott Agcy ins
Δ PL3-7353

117 **Stamm Apartments**

Apartments:
1 Vacant
2 Dwyer Jarvis S Δ PL3-5953
3 Card Edith K Mrs
Δ PL3-5908
4 Johnson Leland
5 Vacant
6 Byrd Roofing Co
Δ PL3-6211
Byrd Robt W Δ PL3-6211
7 Kennedy Robt Δ PL2-2870

Street continued

118 Vacant
119 Price's Coffee & Sandwich Shop Δ PL2-9283
121 Charnholm's Hdw Inc
Δ PL3-8511
126 Vacant
127 Les & Bob's Sporting Goods
Δ PL3-4121

Madison intersects

Target Street	Cross Street	Source
✓	-	Polk's City Directory

SW 4TH ST 1959

4TH S—Contd
223 Mayer & Ross Elec Inc contrs
Δ PL3-7130
224 Safeway Stores Inc gro
225a Kimsey Richd Δ PL3-8481
225b Vacant
Jefferson intersects
300 Standard Stas Inc gas sta
Δ PL2-9313
301 City Center Motel Δ PL3-7389
334 Vacant
335 Riley Jas W ⓞ Δ PL3-8477
Harris Carrie A Mrs
Δ PL3-8258
338 Vacant
344 Vacant
345 Assembly of God Church
Adams intersects
404 Vacant
412 Lind Frank ⓞ Δ PL3-5050
413 Noland Walter D repr shop
415 Miller Fay M Δ PL3-7184
418 **Apartments**
1 Stanton Edw Δ PL3-4322
2 Genetti Caroline Mrs
3 Duncan Ada Δ PL2-3265
4 Vocek Hazel Mrs
5 Archibald Edith Mrs
Δ PL3-6845
6 Beck Lew
Street continued
419 O'Bannon Edsel A Δ PL2-1791
425 Larkins Jean A
426 Haynes Chas H Δ PL3-8182
432 Vacant
433 Rands Wm J Δ PL3-4071
442 McKown Louis N Δ PL2-2435
18
Washington intersects
516 Len's Texaco Serv Δ PL2-2678
517 Walt's Barber Shop
Δ PL3-4583
521 Nineteen Cent Burgers restr
Δ PL3-6490
523 Farmers Ins Group
Δ PL3-4739
525 Kut & Kurl Room beauty shop
Δ PL2-2018
527 Trico Elec Inc contrs
Δ PL2-1377
528 Schwartz Kath B Mrs ⓞ
Δ PL3-5701
529 Pub Finance Corp Δ PL2-2423
533 Corvallis Natl Farm Loan Assn
Δ PL3-5161
534 Vaughan Thos B ⓞ
Δ PL3-3869
544 Cascade Auto Sls Δ PL3-6372
A intersects
602 Ev's Flying A Serv gas sta
Δ PL2-2044
620 Hodes Clem H ⓞ
623 Rundle Floyd R Δ PL3-5164
Wipper Wallace J
Δ PL2-3389
630 Kendall Oscar S ⓞ
Δ PL3-8339
634 Brown Jos D ⓞ Δ PL3-7360
641 Blackwell Moullie Mrs ⓞ
Δ PL2-2835
Keenan Albert
646 Taylor Herbert M ⓞ
Δ PL3-5980
B intersects
716 Shavlik Gerald W
717 **Stover W H Apartments**
Apartments:
1 Nave Eva Mrs
2 Small Lenore S Δ PL2-1523
3 McDonald Calvin E Δ PL2-2510
4 Hutchison Kath Mrs
5 Lynch Lois R Mrs
6 Larson Merele D Δ PL3-4877
7 Stewart Arleigh R Δ PL2-2981
8 Vacant

Target Street	Cross Street	Source
✓	-	Polk's City Directory

SW 4TH ST 1959

9 Lindgren Wm J
10 Schamp Frank ⚠ PL2-2690
11 Chongorsky Michl
Street continued
719 Wehrman Reinhold ⓪
Dant Chester
727 Billups Norman F ⚠ PL3-7259
729 Nordall Bessie M Mrs
⚠ PL3-6073
730 Langton Clair V ⓪
⚠ PL3-3456
735 West Edw L ⚠ PL3-3455
737 Averill Linn ⓪ ⚠ PL3-3364
742 Wagner John L ⓪
⚠ PL3-6013
C intersects
812 Booth Wm G ⓪ ⚠ PL3-6200
—— City Park

Target Street	Cross Street	Source
✓	-	Polk's City Directory

NW 2ND ST 1955

2D, NORTH — From 200 Monroe north

100 Clark's Flowers 3-8316
101 Vacant
104 Farmers Ins Group 3-4739
106 Benton Printers & Lithographers 3-5312
108 Corvallis Auto Supply Co 3-7021
109 Lotus Rooms lodgings
Clark Kate Mrs mgr
111 Mayer & Ross Elec Inc contrs 3-7130
Union Hall 3-3232
Building Laborers Union Local No 1386 3-3232
112-18 Corvallis Auto Parts Co 3-4459
115 Jim The Fix'R repr shop
117 Beaver Plmb & Htg 3-7514
119 Heideman Ed Music Co vending machs 3-3514
122 Carlson Hatton & Hay Inc auto parts 3-7210
127 Forsyth E L Plmb & Htg Co 3-7610
128 Lee Motors auto dlrs 3-4742
129 Gretz Harold Body & Paint Shop 3-4210
131 Corvallis Radio Serv repr
133 Franklin Press prntrs 3-3822
135 Spotless Clns 3-5507
138 Vacant
144 Spencer's Seeds 3-3231
145 Adams Geo H real est 3-7726
Adams Garage auto repr 3-7726
Chuck's Auto Uphol 3-7726
Corvallis Realty Co 3-7726

Jackson intersects

Target Street	Cross Street	Source
✓	-	Polk's City Directory

NW 2ND ST 1955

200 Wilson Motors auto dlrs 3-6624
207 Hartsock & Tharp Mtrs autos 3-4434
217 **Beaver Apartments**
1 Baby Sitters Assn 3-3615
Evans Helen Mrs
2 Goska Dorothy
3 Boyd Thos L 3-3492
4 Kelly Gloria 3-3855
231 Pacific Tel & Teleg Co (garage)
235 Woodcock M E & Sons auto dlrs 3-7381
244 O'Toole Motor Co auto dlrs 3-6641

Van Buren intersects

300 Woodcock M E & Sons used cars 3-7631
305 Silver Wheel Motor Freight Inc 3-5353
311 Slocum Harve G jr © 3-7972
315 Moe Jos ©
325 Webb Osta C Mrs
326 Woodcock M E & Sons trucks 3-5336
336 Jess Auto Serv repr 3-8527
337 Edwards Clarence L © 3-3304
344 Logan Homer A
345 Eggers Henry E © 2-1459

Harrison intersects

400 **Vale Apartments**
1 Saling Rickey
2 Cooley Ruben W
3 Farmer Clara Mrs
4 Vacant
5 Jones Orval
6 Vacant
405 Lunde Eliz A Mrs © 3-3539
411 **Apartments**
1 Larch Roland N
2 Powell Geo A
3 Slater Elias J
4 Dickerson Joe E
5 Vacant
6 Scott DeLores
7 No return
rear Scott DeTores
416 Abbe John E © custom butcher 3-7980
419 Borden Margt S Mrs 3-8325
419½ Starr Wm W ©
420 Skinner Chas O ©
427 Matson Mabel H Mrs
434 Fruitt Victor E © 3-3432
437 Baumgartner Earl L
442 Taylor Capdoluia Mrs
443 Bullis Clara T © 3-5474

Tyler intersects

Target Street	Cross Street	Source
✓	-	Polk's City Directory

NW 2ND ST 1955

2D, NORTH—Contd
502 Young Geo W © 3-7250
505 Vacant
510 Epperson Chas M
517 Koelling Robt M © 3-5179
520 Beckwith Arth E © 3-3664
526 Vacant
534 Reynolds Ruth © 3-7737
537 Cox Crucia I Mrs © 3-8587
542 Graham Neil B 3-8460
555 Vacant
557 Vacant

Polk intersects

605 Riverview Motel 3-6800
DeVoe Archie E ©
612 Briggs Everrett E mason contr 3-3708
615 Chambers Richd W
618 Joyner Andrew F © 3-8650
621 Vacant
627 Eaton Volmey
628 Huntley Katie Mrs © 3-7504
rear Smith John
633 Stock Harry
636 Slick Orval J © 3-4591
639 Wilkinson Albert T
645 Vacant
698 Bennett Francis W © 3-4895
706 Rivers Wm T ©
708 Peterson Louis A 3-6419
735 City Street Dept (shop) 3-3838
757 Bethune Ida L Mrs © 3-5375
767 Henry Ray K
767½ Van Hoosen Bert L ©
777 Vacant
779 Brown Clifford Mattress Fcty 3-7678
785 Whitney Stanley
801 Natl Auto Chem Co (West Coast Div) 3-4220
812 Kinney Harry L © 3-5593
826 York John R © 3-4382
834 Borden Clinton G 3-6889
Dougherty Leslie L
835 Davis Emory L © 3-7473
842 York Aileene Mrs 3-5753
901 Emma's Serv Sta 2-1475
919 Al's News Agcy restr gro and news dlr 3-6239
1100 Parker Milton T © mfrs agt 3-3759
1130 Hehnke Howard H © 3-6892
1140 Stiles Gordon R © 3-7720
1150 Colvin Edgar E © 3-5489
1160 Kemp Guy ©
1170 Turina Geo W © 3-8220
1180 Ellison Alta M 2-1164

Rennie intersects

Target Street	Cross Street	Source
✓	-	Polk's City Directory

NW 3RD ST 1955

3D, NORTH — From 300 Monroe north

101 Broadbent Lew Motors auto dlrs 3-6655
113 Broadbent Lew Motors Serv Sta gas sta 3-6655
114 Walt's Richfield Serv Sta (side entrance)
115 Broadbent Lew Motors used cars 3-6655
118 Sherwin-Williams Co paints 3-6126
120 Corvallis Disposal Co 3-4019
Layman Lyle R ins 3-3661
Patrick Elmer Ins Agcy 3-3661
124 Oregon Outfitters men's clo 3-4022
125 Rogers Mkt meats 2-9212
128 Chinese Tea Room restr 3-5111
133 Labe's Cafe 3-4233
145 Columbia Mkt gro 3-3841
146 Corvallis Motors Inc auto dlrs 3-7351
201 Wilson Motors Used Cars 3-6624

Jackson intersects

202 Pound Motor Co auto dlrs 3-7361
225 Heckart's Bldg Materials 3-3112
228 Edwards Labe E ©
240 Ben's Flying A Serv gas sta 2-9174
245 Truax Serv Sta gas sta 3-4832

Van Buren intersects

300 G & J Tire Serv 3-7072
310 Noland Walter D
319 Samuels Margt Mrs 3-3545

Target Street	Cross Street	Source
✓	-	Polk's City Directory

NW 3RD ST 1955

320 Lewis Jay L ⓞ 3-3162
329 Adams Geo H ⓞ 3-7726
330 Wilson V W
333 Handford Helen B Mrs ⓞ
3-5157
338 Mason W Frank ⓞ
344 Hanson Fred I ⓞ 3-4054
Rettenmeyer Marion Mrs 3-7404
345 Foss Theo ⓞ 3-8578

Harrison intersects

402 Kowitz Chris J 3-5954
410 Vacant
413 Kemp Frank ⓞ 3-4596
421 Paines John
422 **Apartments**
1 Davis Minnie Mrs
2 Osburne Lena
3 Theyer Mae
4-5 Vacant
429 Matlock Maude Mrs ⓞ
430 Olds Loretta Mrs 3-4880
432 Gallagher Richd L 3-7905
435 McFarland Wm L ⓞ 3-7958
436 Urban Paul O ⓞ 3-5973
442 Grant Franklin E ⓞ 3-8470
445 Perkins Leonard G ⓞ 3-8455

Tyler intersects

504 Brown Martha C Mrs ⓞ 3-8638
Brown Earl W
505 Smith Chas H 2-1133
510 Hudson Delbert J ⓞ
516 McGruder Saml P ⓞ 3-7135
521 Graves Ross E ⓞ sign pntr
3-7608
527 Barden Cecil R 3-5141
528 Garton Chas E 2-1440
534 Christy Ina M Mrs 3-7445
535 Rohmiller Benj M ⓞ 3-8209
544 Moore Henry S

Polk intersects

603 Dalgas Cerald M ⓞ 3-7224
610 Nelson Earl O
611 Arrants Fred A ⓞ 3-4266
616 Corsen Clifford
618 Bill the Fixit Man repr shop
White Beatrice M Mrs sign
pntr
White Wm G
625 Kiger John ⓞ
631 Kiger Walter ⓞ 3-7670
632 Mockmore Geo W ⓞ 3-6795
635 Meredith Kenneth L 2-1050
640 Ditgen Geo J ⓞ 3-4545
645 Albin Clarence E ⓞ 3-4386
Ackerman Thos 2-1017
700 Vacant
710 Vacant
711 Reed Jas A

Target Street	Cross Street	Source
✓	-	Polk's City Directory

NW 3RD ST 1955

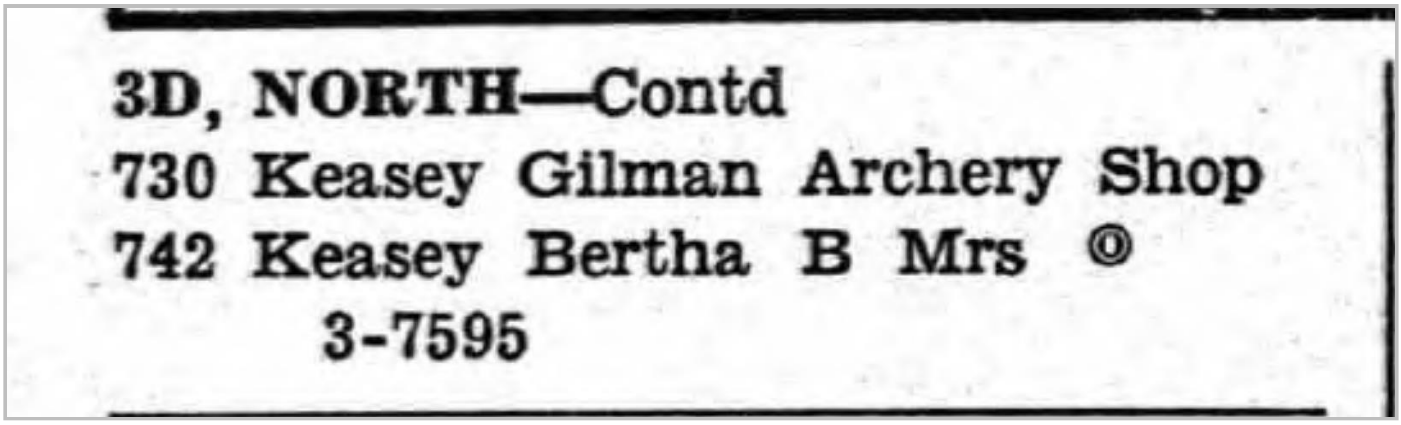

3D, NORTH—Contd
730 Keasey Gilman Archery Shop
742 Keasey Bertha B Mrs ©
3-7595

Target Street	Cross Street	Source
✓	-	Polk's City Directory

NW 4TH ST 1955

4TH, N—From 400 Monroe north

103 Les' Texaco Serv gas sta
115 Steenson Appliances 2-1348
120 **Court House**
Rooms:
1 Commissioners 3-7711
2 Judge 3-7161
3 Clerk 3-8614
Recorder 3-8614
5 Sheriff 3-4474
Tax Collector 3-4474
7 Treasurer 3-8363
8 Assessor 2-1030
9 Supt of Schools 3-5194
10 District Judge 3-4250
District Clerk 3-4250
11 Surveyor 3-8464
12 Law Library
14 Willamette Area Council Camp Fire Girls 3-5212
15 Girl Scouts of America
16 District Court
17 Civil Defense Agency 3-5023
18 Probation Officer 3-6803
Veterans Service Officer 3-6803
19 Benton County Public Welfare Comn 3-8161
2d fl State Circuit Court

Street continued

125 Wetter Weaving Serv 3-7530
Wetter Paul H
127 Todhunter Wayne D acct 3-6069
Corvallis Milk Producers Assn 2-1266
Pac Elec Constn Co 3-4813
Durbin Wm R milk hauler 2-1266
129 Gathercoal Paul H awnings 3-4133
Gathercoal James J archt

Target Street	Cross Street	Source
✓	-	Polk's City Directory

NW 4TH ST 1955

131 Barker Cecil ins 3-4023
133 Title & Trust Co (Benton County br) 3-8410

Jackson intersects

213 Corvallis Taxi Serv 3-4431
215 White Lyle acct 3-8514
221 Gregg Gloyd M 3-6347
224 Hicok Geo L ⓞ 3-7153
225 Thompson Saml A ⓞ 3-4080
230 Hollister Cecil ⓞ 3-8685
235 O'Toole Motor Co (used car dept) 3-5324
240 Beaver Service Sta gas 2-9345

Van Buren intersects

302 Rohner Joseph E ⓞ 3-9375
312 Corvallis Veterinary Hosp 3-9375
313 McFadden Cath V Mrs ⓞ 3-4891
313½ Dean Jay
314 Vacant
320 Downing Home nursing home 3-8385
Downing Edna
321 Powers Wm H
326 ½ennen O Roy 3-8334
bsmt Harlan Alf L 3-7625
329 Follett Jos L 3-8609
334 Rogers Wm A
337 VanDatta Peter ⓞ 3-6468
342 Labhart Robt ⓞ 2-1075

Harrison intersects

402 Llewellyn Edw J ⓞ 2-1085
405 No return
414 Williams Sidney S
414½ Henness Vernon E 3-5714
421 Hastic Royal E ⓞ 3-4338
426 Radley Clifford
429 Thompson David B ⓞ 3-7489
435 Buckley Frieda M ⓞ
442 **Apartments**
1 Pierson Erick 3-5049
2 Rice James E jr
3 Wells Connie
4 Doyle Mike

Street continued

445 Sharp Walter L ⓞ 2-1385

Tyler intersects

504 Thacker James H ⓞ 3-3564
505 Barron John M ⓞ 3-7006
512 Haith Albert E ⓞ 3-3367
515 Plane John R ⓞ 3-4102
520 Green Merle C ⓞ 3-5768
521 Schmidt Loranze H ⓞ 3-5228
526 Stroupe Evelyn M Mrs ⓞ
529 Vale Adah Mrs ⓞ 3-6851
534 Sexton Rose E Mrs ⓞ 3-8479

Target Street	Cross Street	Source
✓	-	Polk's City Directory

NW 4TH ST 1955

4TH, N—Contd

544 Vacant

rear Record Olaf O pntr

545 Held Cath Mrs © 3-7696

Polk intersects

602 Irwin T Robt © 2-1046

605 Wooddy Watson W © 3-7495

613 Petersen Christian H © 3-8171

620 Scott Ivan A © 3-5126

621 Dragoo Truman G © 3-4324

626 Johnson Elmer F 3-2757

634 Page Glen E 3-7016

641 Palmer Barbara M Mrs © 3-6623

644 Dalton Fred C jr © 3-3552

645 McGregor David D © 3-7131

702 Shirley Harry E ©

703 Ellis Russell E 3-5415

711 Davis Robt E 3-6141

712 Clark Ella A Mrs ©

720 Taylor Kenneth W © 3-6151

724 Rotz Alf O 2-1181

721 Lester Herbert J © 3-7276

726 Ryland Farnk R © 3-6248

728 Short Robt J 2-1117

736 Kelly Arth B 3-7766

744 Whitney Horace G © 3-4230

Fillmore intersects

806 Skillings Frank A 3-7667

812 Barney Clinton M

820 Erickson Mary Mrs ©

838 Lewis Marquis D © 3-6094

900 Seventh-day Adventist Sch

Target Street	Cross Street	Source
✓	-	Polk's City Directory

SW 3RD ST 1955

3D, SOUTH — From 300 Monroe south

100 Independent Mkt gro 2-9367
104 Third Street Barber Shop
106 Williams Stores Inc dept store 3-5812
111 Standard Stas Inc gas sta 2-9129
113 Larton's women's clo 3-7151
114 Kipper's Cut Rate Drugs 3-5820
US Post Office-Contract Sta No 1
116 Tina's children's clo 3-8117
119 Sunny Brook Restaurant 3-7414
120 Darling Variety Store 3-3420
121 Home Craft Bakery 3-6411
124 Roger's Shoes & Apparel 3-4175
128 Shepard's women's clo 3-7248
130 Portland Gas & Coke Co 3-7511
132 Gundy's Gifts & Linens 3-4113
136 Gimre's shoes 3-4777
137 Corvallis Hdw 3-7303
139 **Smith Building**
Rooms:
3 US Dept of Agri-Siuslaw Natl Forest 3-3712
5 Welch Agency ins 3-3119

Madison intersects

200 Wagner's Restr 3-5511
212 Small Phil Downtown Men's Store clo 3-4285
217 Kelley Jewelers 3-4718
219 Oregon State Theatre 3-6122
228 McGregor's 5c to $1.00 store 3-5715
Opal's Beauty Salon 3-6473
229 Whiteside's Appliance Center 3-4451
230 Mode O' Day women's clo
Hemm Orville A
232 **Crees Building**
Rooms:
201 Laws Cecil S dentist 3-3636
202 Whitelaw Henry N phys 3-4118
204 Constitution Hosp & Med Plan Life Ins Co
206 Samuelson Lloyd G acct 3-3870
207 Vacant

Target Street	Cross Street	Source
✓	-	Polk's City Directory

SW 3RD ST 1955

208 Am Natl Red Cross (Benton County Chapter) 3-6628
209 Columbia Eng Co consultants 3-6123
210 Vacant
211 Vacant
214 Peffer Ray M chiropractor 3-5529
301 Garnjobst Henry phys 3-7385
311 Ayers F Ernest lwyr
PL 3-8509
312 Huddleston Claude M lwyr 3-7512

Street continued

234 Rutherford's 5c to $1.00 Store 3-8480
235 Wilhelm's Shell Serv gas sta 3-3520
244 Ball Whitney Ins 3-4426
Mutual Life Ins Co of New York 3-4426
Tripp & Tripp Realtors 3-4426
246 Clunes Roy B optom 3-3811
Clunes Jas L optom 3-3811

Jefferson intersects

303 Tilberg's Texaco Service 2-9102
304 Corvallis Gazette-Times The 3-7305
310 Cascade Appliances 2-1533
311 Hi-Way Cafe
314 Vern's Sport Center sporting gds 3-3529
316 Corvallis Fabric Shop The 3-7749
320 Bates & Bates real est and ins 3-6689
New York Life Ins Co 3-6689
322 Holcomb Robt H optom 3-7040
323 Midtown Mobil Serv 3-7582
324 Corvallis Home Furngs furn 3-5428
326 Pound Motor Co autos 3-8458
341 Vacant

Adams intersects

401 Harms & Rogoway radio and telev sls and serv 3-5068
402 Wilson Motors Richfield Serv gas sta 2-9270
404 Wilson Motors (tire and elec dept) 3-7301
411 Benton County Herald 3-5771
425 Vacant
426-44 Small & Daniels trucks and agrl implts 3-7365
429 Cal's Union Serv gas sta 2-9219

18

Washington intersects

Target Street	Cross Street	Source
✓	-	Polk's City Directory

SW 3RD ST 1955

3D, SOUTH—Contd
501 Groves Motor Serv gas sta 3-5813
503 Groves Wm S ©
508 Grant's Quality Meats 3-8515
Lew's Super Mkt gro
Spudnut Shop
518 Porter Leatha L Mrs © 3-3632
526 Blue Cross Veterinary Hosp 3-5561
Vaughan Thos B 3-3869
529 Rose Edwin E
534 McKenzie Neva A Mrs 3-4737
544 Ligon J Frank jr
Taylor Vance A © 3-6156
545 Brown & Lemon Chevron Serv gas sta 2-9175

A intersects

600 Mennis Bee gas sta
614 Cox Clarence L 3-8172
615 Rickard Harvey L © 3-3408
624 O'Mara Arnold E 3-4860
627 Pliska Frank J © 3-6739
628 Rogers Oren C © 3-4836
Whitmire Allen L 3-5169
628½ DuBois Mildred
635 Harms Wes J ©
636 Cottage Grocery 3-8223

B intersects

642 Jeff's Super Serv gas sta 3-8178
645 Vacant
645½ Vacant
703 Crowhurst Hale M © 3-8673
704 Smith Edw D © 3-6444
711 Logsdon Edgar ©
712 Whiteside Clarence J © 3-3192
719 Pointer Fred C © whol fish 3-6732
720 Hope Annes M Mrs 3-3395
721 Heinrich Fred ©
728 **Apartments**
Stewart Noble C 3-6270
1 Stewart Marguerite M Mrs © 3-6238
2-3 Vacant
4 Halter Marvene
5 Risen Darrell J
6 Beals Maurice G
7 Hill Helen
737 Nored Wm S © bldg contr 3-4520
738 Pierce Geo J 2-1363
741 **Apartments**
1 Smith Jas B 3-6495
2 Register David
3-5 Vacant
6 Brainard J W

C intersects

801 Corvallis Lbr Co sawmill 3-4471
Corvallis Logging Co (ofc) 3-3241
806 Speers Union Serv gas sta
816 Patio Motel 3-3361
Olson Gordon J ©
825 Corvallis Lbr Co retail dept 3-6713
826 Corner Cupboard The restr
Whiteside Winston © 3-7570

D intersects

975 Callahan Fred H © 2-1472
1005 Bungalow Serv Sta gas sta 3-3160
1007 Vacant
1039 Valley Motel 3-4330
Danielson Oscar N ©
1050 Pierce Auto Frt Lines Inc 3-4001
1081 Standard Oil Co of Cal 3-6661
1085 Shell Oil Co 3-3331
1098 Miller's Food Center gro 3-8529
Price's Meat Mkt 3-8529
1100 Western Lbr Co 3-5063
1120 Miller Rupert © 3-3166
1130 Model Motel Ct Apts
1190 Valley Welders & Towing 3-8211
Neville Eug S ©
1200 Groesbech Max ©
1240 Orchard Auto Court
Spencer Fred L © 2-9141
1280 Webb Elmer P 3-6831
1300 Hedgepeth Mark
1475 Brockamp Robt G
Pearson Jerald
Spain Carrie Y Mrs
1475 Luttmer C P used clo
1505 Handcraft Corner gift shop 3-3611
1515 Smith Wyman L Roofing & Sht Mtl Co 3-6014
Smith Wyman © 3-6014
1525 Hastie Douglas G © 3-7038
1545 McGee Geo T © 3-7286
1565 Hunt Leonard W © 3-5369
1575 Roberts Alf N © 3-8338
1578 Hodges Russell L © 2-1126
1580 Gas-Heat of Corvallis 3-4361
Wolfenbarger Curtis O
1590 U-Turn-In Drive-In restr 3-4656
1598 Clark Sand & Gravel Co (ofc) 3-6328
Clark Glenn L © 3-6328
1599 Murray Horace A © 3-3350
1620 O K Rubber Welders 3-8415
Bratten Kenneth R ©

Target Street	Cross Street	Source
✓	-	Polk's City Directory

SW 3RD ST 1955

3D, SOUTH—Contd

1706 Ewing Edwin L © 3-5058

1815 Gillaspie Earl L

1820 Ace Window Cleaning Serv 3-7615

Rund Clarence ©

1825 Gillaspie Livestock Auction 3-8311

1830 Sears Tractor Co 3-7524

1860 Haskins Robt L 3-4963

1945 Schwartz Edw R

Schwartz Ivan G © 3-4204

1976 Murphy's Tavern 2-9275

1978 Steak House The restr 3-3273

1980 Murphy's Cash Grocery 3-8176

Target Street	Cross Street	Source
✓	-	Polk's City Directory

SW 4TH ST 1955

4TH, S—From 400 Monroe south

104 Long Lynn M real est 3-4436

109 **Elks Temple**

Elks Club 3-7111

Corvallis Lodge No 1413 BPOE 3-7111

110 Benton County Chamber of Commerce 3-8181

112 American Jersey Cattle Club The 3-7353

Williams Scott Agcy real est and ins 3-7353

114-16 Corvallis Natl Farm Loan Assn 3-5161

117 **Stamm Apartments**

Apartments:

1 Carlson Ila M

2 Winkley Eldon 3-3752

3 Card Eidth K Mrs 3-5908

4 Hart Marjorie I Mrs 3-8507

5 Brewer Verna

6 Byrd Robt W

7 Thompson Ora

118 Vacant

Target Street	Cross Street	Source
✓	-	Polk's City Directory

SW 4TH ST 1955

121 Charnhol'ms Inc hdw 3-8511
126 Vacant
127 Les & Bob's Sporting Goods 3-4121
129 Price's Coffee & Sandwich Shop restr 3-9283
140 Hess C Robt real est and ins 3-7416
144 McCann's Lloyd Men's Wear 3-3614

Madison intersects

223 Witzig Electric contrs 2-1024
Witzig Construction Co elec contrs 3-7931
224 Safeway Stores Inc gro 3-4711
225a Munton Edw H
225b Vacant
227 Vidito Thos V © 3-6154
Hout Hilda Mrs

Jefferson intersects

300 Standard Sta gas sta 2-9313
321 Parr Htg Co equip 3-6157
331 Younger Lyle F 3-6322
331½ McDonough Ella G 3-6236
334 Newman Hall
335 Riley Jas W © 3-8477
Harris Carrie A Mrs 3-8258
Pettit James E
Stockton Leon H
338 St Mary's Rectory 3-5014
Hurley Danl J Rev 3-5014
344 St Mary's Catholic Church 3-5014
345 Church of the Nazarene 3-3531

Adams intersects

404 Lyon Chas E © 3-5903
412 Lind Frank O © 3-5050
413 Simpson R
415 Miller Fay M © 3-7184
418 **Apartments**
1 Stanton Edw B 3-4322
2 Gemetti Caroline Mrs
3 Gove Mae Mrs
4 Vacek Hazel
5 Archibald Fred D © 3-6845
6 Hadichek John

Street continued

419 McManus Beauty Shop 3-8263
McManus Frank R © 3-8263
425 Archambeau Dena
426 Haynes Charley W 3-8182
432 Thompson Leila M © 3-6705
433 Forrest Howard A 3-4106
442 Wilhelm Addie Mrs ©

18

Washington intersects

Target Street	Cross Street	Source
✓	-	Polk's City Directory

SW 4TH ST 1955

4TH, S—Contd
504 **Apartments**
1 No return
2 Vacant
3 Bushnell Ernest H
Street continued
516 Robinette Carl W © 2-1123
520 Small Lenore S Mrs ©
521 Nineteen Cent Burgers restr
523 No return
524 Vacant
527 Trico Elec Inc elec contrs 2-1377
528 Schwartz Chas H © 3-5701
533 Peebles Eva M
534 McHenry Joe B 3-4073
544 Copeland J A auto dlr 3-7713
A intersects
602 Ev's Flying A Serv gas sta 2-9143
620 Hodes Clem H ©
623 Bullis Larry M 3-7188
Stevens Fay G Mrs 3-5106
630 Kendall Oscar S © 3-8339
634 Farrow Hubert © 3-8420
641 Morford Elmer D 3-4798
646 Taylor Herbert M © 3-5980
B intersects
716 Buchanan Claude © 3-7578
717 **Averill Apartments**
Apartments:
1 Bassinger Mary E
2 Brewer Ruth 3-4281
3 Vacant
4 Hutchison Kathryn Mrs
5 Edney James W
6 Nordahl Bessie M Mrs
7 King Gladys P
8 Davis Virginia ΔPL 2-1039
9 Lindgren Wm J
10 Hale Cecil G 3-8262
Street continued
719 Brown Sarah J Mrs © 3-4085
727 Rentfro Emery F 3-6368
729 Spencer Minerva R Mrs 3-8273
730 Langton Clair V © 3-3456
735 West Edw L 3-3445
737 Averill Linn © 3-3364
742 Wagner John L © 3-6013
C intersects
812 Booth Wm G © 3-5846
—— City Park

Target Street	Cross Street	Source
✓	-	Polk's City Directory

NW 2ND ST 1951

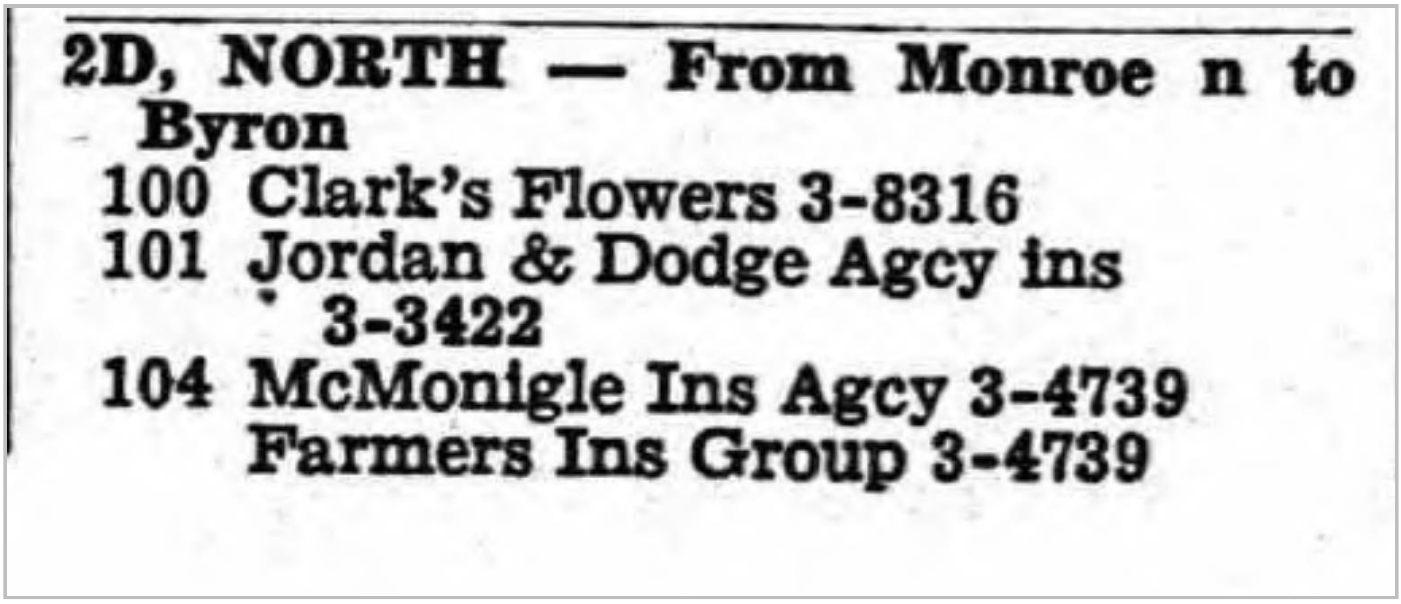

2D, NORTH — From Monroe n to Byron

100 Clark's Flowers 3-8316

101 Jordan & Dodge Agcy ins 3-3422

104 McMonigle Ins Agcy 3-4739
Farmers Ins Group 3-4739

Target Street	Cross Street	Source
✓	-	Polk's City Directory

NW 2ND ST 1951

2D, North—Contd
106 Benton Printers & Lithographers 3-5312
108 Corvallis Auto Supply Co 3-7021
109 Lotus Rooms lodgings
Clark Kate Mrs mgr
111 Bennett Electric contrs 3-7130
—— **Union Hall 3-3232**
Building and General Laborers Union Local No 1386
112 Corvallis Auto Parts Co 3-4450
115 Jim The Fix'R repr shop 3-5127
116 Sea Food Cafe
117 Beaver Plmbg Htg & Sheet Mtl Shop 3-7514
118 Sanitary Service Barber Shop
119 Heideman Ed vending machs 3-3514
122 Carlson Hatton & Hay Inc auto parts 3-7210
127 G & J Tire Serv 3-7072
128 Lee Motors auto dlrs 3-4742
129 Don's Upholstery Shop 3-4210
Gretz H I auto repr 3-4210
131 Rondeau Real Est & Ins Agcy 3-8249
133 Franklin Press printers 3-3822
135 Spotless Cleaners clo prsr 3-5507
143 Walt's Barber Shop
144 Spencer's Seeds 3-3231
145 Adams Garage auto reprs 3-7726
Corvallis Radio Serv 3-7726

Jackson intersects

200 Wilson Motors auto dlrs 3-6624
207 Wood Motor Co auto dlrs 3-4434
217 **Beaver Apartments**
Apartments:
1 Evans E E 3-3615
3 Blacker W J ◎ 3-7085
4 Vacant
Street continued
227 Gaynor R A 3-8126
231 Pacific Tel & Teleg Co (garage)
235 Woodcock M E & Sons auto dlrs 3-6641

Van Buren intersects

300 Woodcock M E & Sons used cars
305 Silver Wheel Motor Freight Inc 3-5353
311 Wetter Weaving Serv 3-7530
Wetter P H ◎
Slocum H G
315 Moe Emil ◎
325 Webb O C Mrs ◎
326 Benton Tractor Co 3-3116
336 Jess Auto Serv 3-8527
337 Edwards C L ◎ 3-3304
344 Wagner O A
345 Lilly Homer

Harrison intersects

400 **Vale Apartments**
Apartments:
1 Franklin J F
2 Stock Dorothy Mrs 3-6196
3 Vacant
4 Robbins L L
5 LaMour Jos
Street continued
405 Lunde Eliz Mrs ◎ 3-3539
411 **Apartments**
1 Strawn E R
2 Ash L M
3 Black L R
4 Bright M G
5 Cox Bonnie
6 Vacant
7 Vacant
Street Continued
416 Abbe J E ◎ 3-7960
419 Starr A D Mrs ◎
Hare H W
Jones A W
Puchalski J E Mrs
420 Bennett F W ◎
Rogers Bessie Mrs
427 Matson M H Mrs
434 Fruitt V E ◎ 3-3432
437 Tarter W C 3-8694
442 Crawford C E ◎ 3-4354
443 Bullis C T Mrs ◎ 3-5474
Schriver D D

Tyler intersects

502 Hanawalt Ettie Mrs ◎ 3-4162
505 Loomis F B
510 Hanlon W E Mrs ◎ 3-5490
517 Peffer R M ◎ 3-4132
520 Beckwith A E ◎ 3-3664
526 Madden News Agcy 3-5944
534 Reynolds Ruth ◎ 3-7737
537 Cox C I Mrs ◎ 3-8587
542 Parker M T ◎ 3-3759
547 Hensley C W

Polk intersects

605 Riverview Motel 3-6800
DeVoe A F ◎
Kindred C B 3-7749
612 Thompson R R ◎ 3-7498
618 Joyner A F ◎ 3-8650
620 Bey Wm
621 Kindred C B
628 Huntley Katie Mrs ◎ 3-7504
636 Slick O J ◎ 3-4591
645 Redrup E N
698 Ruble John ◎
706 Rivers W T ◎ 3-3393
708 Morgan W L C jr ◎ 3-8672
710 Reed J A ◎
735 City Street Dept (shop) 3-3838
747 Webber P E 3-8581
757 Bethune I L Mrs ◎ 3-5375
767 Van Hoosen B L ◎ 3-4297
777 Ditgens Printing House 3-4882
779 Stover Htg Co contrs 3-4580
783 Fletcher Sht Mtl 3-7610
785 Forsyth E L Plmbg & Htg contrs 3-7610
801 Vacant
812 Kinney H L ◎ 3-5593
826 Benson Ivan ◎
834 Bruyer Margt Mrs ◎ 3-5251
rear Bruyer L L ◎ 3-4229
842 Pittman Artilla Mrs ◎ 3-3235
901 Asbahr's Mobil Serv gas sta 2-1029
909 Vacant
915 Calkins Harry
919 Al's News Agcy confr 3-6239
1100 Parker M T ◎ 3-3759
1130 Hehnke H H ◎ 3-6892
1140 Stiles G R ◎ 3-7720
1150 Colvin E E ◎ 3-5489
1160 Kamp Guy ◎
1170 Turina G W ◎ 3-8220

Target Street	Cross Street	Source
✓	-	Polk's City Directory

NW 3RD ST 1951

3D, NORTH — From Monroe n to Taylor

101 McHugh Motors auto dlrs 3-4114
113 Labe's restr 3-4233
118 Sherwin-Williams Co paints 3-6126
120 Bauer M H real est 3-3661
Corvallis Disposal Co 3-4019
Layman L R ins 3-3661
Patrick Elmer Ins Service 3-3661
124 Oregon Outfitters men's clo 3-4022
128 Chef's Inn Barbecue restr 2-9285
145 Columbia Market 2-9212
146 Arnsbarger Motors auto dlrs 3-7351

Jackson intersects

202 Pound Motor Co auto dlrs 3-7361
227 Heckart's Glass & Cabinet Shop 3-3112
228 Edwards L E ©
238 Wylie A M Mrs © 3-4385
240 Ben's Associated Serv 2-9174
245 Truax Oil Co gas sta 3-4832

Van Buren intersects

300 Porter Auto Sales 3-6311
310 Noland W D
319 Samuels J A © 3-3545
320 Lewis J L © 3-3162

Target Street	Cross Street	Source
✓	-	Polk's City Directory

NW 3RD ST 1951

329 Adams G H
330 Bradshaw S S
333 Handford H B Mrs ◎ 3-3517
338 Mason W F ◎
344 Hanson F I ◎
Rettenmeyer Marion Mrs
3-7404
345 Foss Theo ◎ 3-8578
Magone Juris 3-6228

Harrison intersects

402 Henderson M I Mrs ◎ 3-5834
410 Merritt Chas ◎ 3-6078
413 Kemp Frank ◎
421 Rands W J 3-7154
422 **Apartments**
1 Vacant
2 Bowman L W
3 Surface Phila Mrs
4 Vacant
5 Taylor M D

Street continued

429 Matlock Maude Mrs ◎
430 Olds Loretta Mrs 3-4886
432 Christerson E G Mrs 3-7175
435 McFarland W L ◎ 3-7854
436 Urban P O ◎ 3-5973
442 Grant F E ◎ 3-8470
445 Perkins L G ◎ 3-8455

Tyler intersects

504 Brown J W ◎ 3-8638
505 Hiatt E J ◎ 3-8194
510 Hudson D J ◎
516 McGruder S P ◎ 3-7135
521 Graves R E ◎ sign writer
3-7608
527 Wilkes R E ◎ 3-8396
528 Torbeck Fred ◎ 3-7240
534 Christy I M Mrs ◎ 3-7445
535 Rohmiller B M ◎ 3-8209
544 Rasmussen Orrie contr
3-7761

Polk intersects

603 Dalgas C M 3-7224
610 Calavan L V Mrs 3-8542
611 Arrants F A ◎ 3-4266
616 Strawn W E
618 Williams R E
625 Kiger John ◎
631 Kiger Walter ◎
632 Mockmore G W ◎ 3-6795
635 Campbell J C 3-7169
640 Ditgen G J
645 Pugsley F K Mrs ◎
McGrath T D 3-5278
700 Keasey B B Mrs ◎ 3-7595
711 De Long E C

Target Street	Cross Street	Source
✓	-	Polk's City Directory

NW 4TH ST 1951

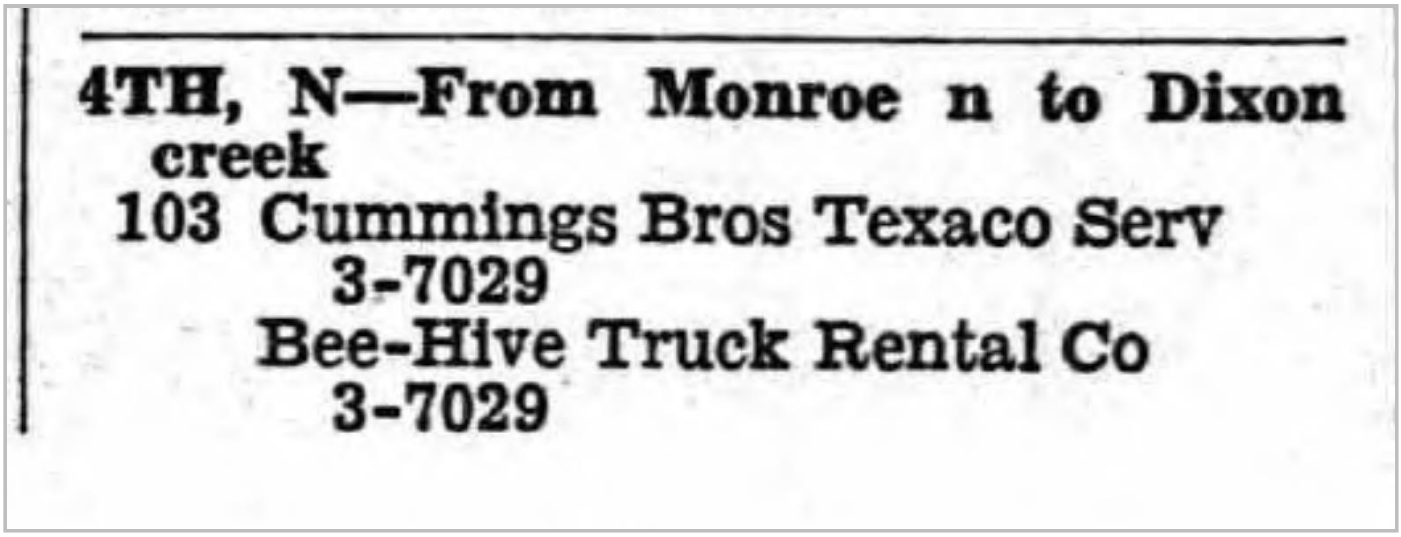

4TH, N—From Monroe n to Dixon creek

103 Cummings Bros Texaco Serv
3-7029

Bee-Hive Truck Rental Co
3-7029

Target Street	Cross Street	Source
✓	-	Polk's City Directory

NW 4TH ST 1951

4TH, N—Contd
115 Corvallis Bike Shop 3-8421
115½ Beaver Candy Co whol 3-6717
120 **Court House**
Rooms:
1 Commissioners 3-7711
2 Judge 3-7161
3 Clerk 3-8614
Recorder 3-8614
5 Sheriff 3-4475
7 Treasurer 3-8363
8 Assessor 2-1030
9 Supt of Schools
10 Circuit Judge 3-4712
11 Surveyor 3-8464
12 Law Library
16 Justice Court 3-7651
Peck A L justice of peace
17 Civil Defense Agency 3-5023
18 Probation Officer 3-6803
Veterans Service Office 3-6803
19 Benton County Welfare Commission 3-8161
20 Willamette Area Council Camp 3-5214
Street continued
125 Kyle E S 3-3220
127 U S Veterans Admin 3-3871
129 Corvallis Mkt Milk Producers Assn Inc 3-4133
Gathercoal P H awnings 3-4133
Green H G real est 3-8320
Steeck Electric Co contrs 3-4813
131 Barker & Laurence ins 3-4023
133 Title & Trust Co 3-8410
141 Barker & Lawrence ins 3-4023

Jackson intersects

213 Corvallis Taxi Serv 3-4431
215 White Lyle 3-8514
221 Pratt R B 3-3168
224 Hicok G L © 3-7153
225 Thompson S A © 3-4080
Morgan Robt
230 Berry M F
240 Beaver Service Sta gas sta 2-9345

Van Buren intersects

302 Rohner J E © 3-9375
Zeiszler J W
312 Rohner J E vet 3-7935
313 McFadden Cath Mrs © 3-4891
Rosebaum Jas
313½ Zahare A G 3-8284
314 Vacant
320 Downing E J Mrs nursing home
321 Long D R 3-7586
326 Meierotto G F 3-5108
bsmt Harlan A L 3-7625
329 Cleveland A H
Follett Jas 3-8609
334 Morris T M © 3-4845
337 VanDatta Peter © 3-6468
342 Bramwell K A © 3-6385

Harrison intersects

402 Llewellyn E J © 2-1085
405 Epperson C M © 3-7772
Johnson Earnest
414 Handley T A © 3-6289
414½ Capell F J
421 Thompson W H © 3-6189
426 Morris C F 3-6059
429 Johnson C H trucking 3-8205

Target Street	Cross Street	Source
✓	-	Polk's City Directory

NW 4TH ST 1951

435 Buckley Frieda M ©
442 **Apartments**
1 Vacant
2 Wilcox P M
3 Vacant
4 Smith W A 3-5281
Street continued
445 Sharp W L ©
Tyler intersects
504 Thacker J H © 3-3564
505 Barron J M © 3-7006
512 Haith A E © 3-3367
515 Bortow L W
Plane J R
520 Green M C © 3-5768
521 Schmidt L H © 3-5228
526 Harvey R G 3-7442
Hutchins M C 3-4209
529 Vale Adah Mrs © 3-6851
DeGarmo J T
534 Sexton R E Mrs © 3-8479
544 Rogers J F
rear Vacant
545 Held C F Mrs © 3-7696
Polk intersects
602 Gathercoal J J © 3-5472
605 Wooddy W W © 3-7495
613 Petersen C H © 3-8171
620 Scott I A © 3-5126
621 Hepner R W © 3-8368
626 Deiss J T 3-7966
634 Anderson H W 3-8645
641 Wiberg J A ©
644 Kelly A B 3-7766
645 McGregor D D © 3-7131
Gorden T C
Schaudt C J
702 Shirley H E ©
703 Krogman E C 3-7923
711 Lampert G F 3-6864
712 Clark E A Mrs ©
720 Taylor K W © 3-6151
724 Harper J W 3-7519
725 Lester H J © 3-7276
726 Ryland F R © 3-6248
728 Mater M H © 3-7944
736 Swenson A C © 3-3372
744 Whitney H G © 3-4230
Fillmore intersects
806 Harris P W © 3-4862
812 Livingston H M © 3-8360
820 Erickson Mary Mrs ©
838 Lewis M D © 3-6094
—— Seventh-Day Adventist Church

Target Street	Cross Street	Source
✓	-	Polk's City Directory

SW 3RD ST 1951

3D, SOUTH — From Monroe s to Mary's river thence s beyond city limits

100 Independent Mkt 3-3121
104 Third St Barber Shop
106 Williams Store dept store 3-5812
110 Kipper's Drug Store
111 Standard Sta 2-9129
113 Fashion The women's clo 3-7151
116 Jackson's Specialty Shop women's clo 3-8117
118 Varker's Shoe Serv
119 Sunny Brook Restaurant 3-7414
120 Darling Variety Store 3-3420
121 Home Craft Bakery 3-6411
124 Roger's Shoes & Apparel 3-4175

Target Street	Cross Street	Source
✓	-	Polk's City Directory

SW 4TH ST 1951

4TH, S—From Monroe s to Chapman la

109 Elks Temple
Elks Club 3-7111
Corvallis Lodge No 1413 BPOE

110 State Farm Ins Companies 3-5917

112 White & Williams real est and ins 3-7353
Williams Scott acct 3-7353

114-16 Corvallis Natl Farm Loan Assn 3-5161

117 Stamm Apartments

Apartments:
1 Ragsdale K W 3-3154
2 Winkley Eldon 3-3752
3 Card E K Mrs 3-5908
4 Hart M I Mrs
5 Beck R M 3-4830
6 Toney W L 3-5253
7 Taylor G R 3-5092

Street continued

Target Street	Cross Street	Source
✓	-	Polk's City Directory

SW 4TH ST 1951

4TH, S—Contd
118 Herman R E Realty 3-4455
Lystra Jackins 3-4455
121 Charnholm's Inc hdw 3-8511
126 Hartsock & Thorp Motors auto dlrs 3-3515
127 Les & Bob's Sporting Goods 3-4121
129 Price's Coffee & Sandwich Shop 3-9283
136 Hess C Robt Realtor 3-7416
144 McCann Lloyd Men's Wear 3-3614

Madison intersects

223 Witzig's elec contrs 2-1024
Witzig Construction Co 2-1024
224 Safeway Stores Inc
225 Carroll L R
227 Vidito T V 3-6514

Jefferson intersects

318 Gaskin G V Mrs ⓞ music tchr 3-8642
Bradley Thos
321 Hartford Refrigeration Serv 3-5217
331 Anderson H J jr 3-8509
331½ McDonough Ella Mrs 3-6236
334 Newman Hall
335 Riley J W ⓞ 3-8477
Harris C A Mrs 3-8258
Jackson J T
338 Hurley D J Rev 3-5014
339 Church of the Nazarene
344 St Mary's Catholic Church
345 Church of the Nazarene 3-3531

Adams intersects

404 Conn D R ⓞ 3-6449
412 Lind Frank ⓞ 3-5050
413 Simmons R W
415 Miller F M ⓞ 3-7184
418 Archibald F D 0 3-6845
Genetti Caroline Mrs
Hadichek John
Newman S M Mrs 3-3749
Rain Bernice Mrs
Stanton E B 3-4322
419 McManus Beauty Shop 3-8263
McManus F R ⓞ 3-8263
425 Leeper D C Mrs ⓞ
Maillard C A jr
426 Newman Ruby ⓞ 3-6404
432 Thompson Leila M ⓞ 3-6705
433 Newman Louis 3-7284
442 Wilhelm Addie Mrs ⓞ

Washington intersects

504 **Apartments**
1 Weder J U ⓞ
2 Vacant
3 Vacant

Street continued

516 Bromwell G W 3-3292
520 Small C E ⓞ
521 Sharp C A ⓞ 3-3532
528 Schwartz C H ⓞ 3-5701
530 Spang A A ⓞ
533 Wetherell L H ⓞ 3-3468
Peebles Eva M
534 McHenry F M ⓞ 3-3867
544 Bonesteele Ray Motors auto dlrs 3-7713

A intersects

602 Ev's Associated Serv 2-9143
620 Hodes C H ⓞ

Target Street	Cross Street	Source
✓	-	Polk's City Directory

SW 4TH ST 1951

623 Stevens Faye Mrs 3-5106
Weber Wellington 3-7235
630 Kendall O S © oils 3-8339
Syska A D
634 Farrow H U © 3-8420
646 Taylor H M © 3-5980

B intersects

716 Buchanan Claude © 3-6522
717 **Averill Apartments** 2-9272
Apartments:
1 Scarth B E Mrs 3-3295
2 Hardman Leah Mrs baby sitter 2-9272
3 Averill Linn © 2-9272
4 Kelim Emily A 2-9272
5 Hutchison Kathryn Mrs
6 Vacant
7 King Minnie Mrs 2-9272
8 Miller D D 2-9272
9 Lindgren W J
10 Hale C G 3-8262
Street continued
719 Brown S J Mrs © 3-4085
727 Shearer J A 3-8533
729 Anderson C H 3-7157
730 Langton C V © 3-3456
735 West E L 3-3445
737 Sickman N N
742 Wagner J L © 3-6013

C intersects

812 Booth W G © 3-5846
—— City Park

ODOT Region 2 ADA Ramps - Corvallis and Philomath
ODOT Region 2 ADA Ramps - Corvallis and Philomath
Philomath, OR 97370

Inquiry Number: 7571885.1
February 25, 2024

The EDR-City Directory Image Report

EDR® Environmental Data Resources Inc

6 Armstrong Road
Shelton, CT 06484
800.352.0050
www.edrnet.com

TABLE OF CONTENTS

SECTION

Executive Summary

Findings

City Directory Images

Thank you for your business.
Please contact EDR at 1-800-352-0050
with any questions or comments.

Disclaimer - Copyright and Trademark Notice

This Report contains certain information obtained from a variety of public and other sources reasonably available to Environmental Data Resources, LLC. It cannot be concluded from this Report that coverage information for the target and surrounding properties does not exist from other sources. This Report is provided on an "AS IS", "AS AVAILABLE" basis. **NO WARRANTY EXPRESS OR IMPLIED IS MADE WHATSOEVER IN CONNECTION WITH THIS REPORT. ENVIRONMENTAL DATA RESOURCES, LLC AND ITS SUBSIDIARIES, AFFILIATES AND THIRD PARTY SUPPLIERS DISCLAIM ALL WARRANTIES, OF ANY KIND OR NATURE, EXPRESS OR IMPLIED, ARISING OUT OF OR RELATED TO THIS REPORT OR ANY OF THE DATA AND INFORMATION PROVIDED IN THIS REPORT, INCLUDING WITHOUT LIMITATION, ANY WARRANTIES REGARDING ACCURACY, QUALITY, CORRECTNESS, COMPLETENESS, COMPREHENSIVENESS, SUITABILITY, MERCHANTABILITY, FITNESS FOR A PARTICULAR PURPOSE, TITLE, NON-INFRINGEMENT, MISAPPROPRIATION, OR OTHERWISE. ALL RISK IS ASSUMED BY THE USER. IN NO EVENT SHALL ENVIRONMENTAL DATA RESOURCES, LLC OR ITS SUBSIDIARIES, AFFILIATES OR THIRD PARTY SUPPLIERS BE LIABLE TO ANYONE FOR ANY DIRECT, INCIDENTAL, INDIRECT, SPECIAL, CONSEQUENTIAL OR OTHER DAMAGES OF ANY TYPE OR KIND (INCLUDING BUT NOT LIMITED TO LOSS OF PROFITS, LOSS OF USE, OR LOSS OF DATA), ARISING OUT OF OR IN ANY WAY CONNECTED WITH THIS REPORT OR ANY OF THE DATA AND INFORMATION PROVIDED IN THIS REPORT.** Any analyses, estimates, ratings, environmental risk levels, or risk codes provided in this Report are provided for illustrative purposes only, and are not intended to provide, nor should they be interpreted as providing any facts regarding, or prediction or forecast of, any environmental risk for any property. Only an assessment performed by a qualified environmental professional can provide findings, opinions or conclusions regarding the environmental risk or conditions in, on or at any property.

Copyright 2023 by Environmental Data Resources, LLC. All rights reserved. Reproduction in any media or format, in whole or in part, of any report or map of Environmental Data Resources, LLC, or its affiliates, is prohibited without prior written permission.

EDR and its logos (including Sanborn and Sanborn Map) are trademarks of Environmental Data Resources, LLC or its affiliates. All other trademarks used herein are the property of their respective owners.

EXECUTIVE SUMMARY

DESCRIPTION

Environmental Data Resources, Inc.'s (EDR) City Directory Report is a screening tool designed to assist environmental professionals in evaluating potential liability on a target property resulting from past activities. EDR's City Directory Report includes a search of available business directory data at approximately five year intervals.

RECORD SOURCES

The EDR City Directory Report accesses a variety of business directory sources, including Haines, InfoUSA, Polk, Cole, Bresser, and Stewart. Listings marked as EDR Digital Archive access Cole and InfoUSA records. The various directory sources enhance and complement each other to provide a more thorough and accurate report.

EDR is licensed to reproduce certain City Directory works by the copyright holders of those works. The purchaser of this EDR City Directory Report may include it in report(s) delivered to a customer.

RESEARCH SUMMARY

The following research sources were consulted in the preparation of this report. A check mark indicates where information was identified in the source and provided in this report.

Year	*Target Street*	*Cross Street*	*Source*
2020	☑	☐	EDR Digital Archive
2017	☑	☐	Cole Information
2014	☑	☐	Cole Information
2010	☑	☐	Cole Information
2005	☑	☐	Cole Information
2000	☑	☐	Cole Information
1995	☑	☐	Cole Information
1992	☑	☐	Cole Information
1988	☑	☐	Polk's City Directory
1983	☑	☐	Polk's City Directory
1978	☑	☐	Polk's City Directory
1973	☑	☐	Polk's City Directory
1968	☑	☐	Polk's City Directory

FINDINGS

TARGET PROPERTY STREET

ODOT Region 2 ADA Ramps - Corvallis and Philomath
Philomath, OR 97370

Year	*CD Image*	*Source*
MAIN ST		
2020	pg A2	EDR Digital Archive
2017	pg A4	Cole Information
2014	pg A6	Cole Information
2010	pg A8	Cole Information
2005	pg A10	Cole Information
2000	pg A12	Cole Information
1995	pg A14	Cole Information
1992	pg A15	Cole Information
1988	pg A17	Polk's City Directory
1983	pg A18	Polk's City Directory
1983	pg A19	Polk's City Directory
1983	pg A20	Polk's City Directory
1978	pg A21	Polk's City Directory
1973	pg A22	Polk's City Directory
1973	pg A23	Polk's City Directory
1968	pg A24	Polk's City Directory
1968	pg A25	Polk's City Directory

FINDINGS

CROSS STREETS

No Cross Streets Identified

City Directory Images

Target Street	Cross Street	Source
✓	-	EDR Digital Archive

MAIN ST 2020

1543	KATELYN GEORGE
	KELLY DAVIDSON
1544	JACOB BUMSTEAD
	TAMARA BUMSTEAD
1619	BICYCLE STAGE ONE
	IRM FORESTRY
1620	MAK STUDIO
	MISS MATCHED
	TREND DESIGNS
1622	EDWARD JONES
1623	INDEPENDENT MOTORCYCLE REPAIR
1635	RALPH THOMAS
1640	JANESSA PHAN
	PHAN SETH
	PHILOMATH FAMILY
	SETH PHAN
1643	JAMES ANDERSON
	KELSEY ANDERSON
	RYAN ANDERSON
	TERESA ANDERSON
1644	ATM
	EATS & TREATS
1702	IXTAPA MEXICAN RESTAURANT
1703	KELLY ENOCHSON
	MARK JOHNS
	SUSAN JOHNS
1710	BENTON COUNTY SCHOOL CU
1714	CREATIVE GRAPHIC
1732	MARCOTTE DISTILLING CO
1736	VINWOOD TAPHOUSE
1737	KIMBERLY CORDES
	KRISTOPHER KARBOWSKI
1740	ATM
	BLUE RHINO
	MARYS PEAK TRUE VALUE
1805	PHILOMATH LIQUOR STORE
1811	AXIS
1830	MAIN ST MARKET
	NADER FAKHOURY
1841	ATM
	PHILOMATH TOWNE PUMP
1907	DQ GRILL & CHILL
1909	BRENDA HOLDER
	CHRISTINE HOLDRIDGE
	HILARY SANDERS
	LELAND ROYER
1914	HUMAN BEAN
2014	ANN MAYES
	CLARISSA MEDINA-GARCIA
	JOSEPH THOMPSON

MAIN ST 2020 (Cont'd)

2014	KENNETH DAVIDSON
	MARINA GARCIA
	MICHELLE GUE
	STEPHEN YENCHIK
2105	APRIL LASHBROOK
2120	CORA THOMAS
	KAREN GERHARDT
2121	DANA JONES
	RANDY LETTKEMAN
2130	BRIAN JOHNSON
	SHARON JOHNSON
2132	TREVOR DAVIS
	TRINA DAVIS
	TRINA GARY
2136	KEVIN PARKS
	NANCY STROBEL
	VIVIAN LEE
2138	WESLEY STROBEL
2148	CARMEN RUSH
	KIM STROBEL
	MICHAEL STROBEL
	NANCY STROBEL
	VICTORIA RUSH
	WESLEY STROBEL
2354	TIMBER SUPPLY CO INC
2359	BASHFUL BOBS MFG CONSTR & SUPL
2364	BACKWOODS HOME MAGAZINE
	PATHWAYS NORTHWEST
	SIDDIKI AWAIS A MD
2372	STATE FARM INSURANCE
2408	MAIN AUTO BODY INC
2548	CHERYL SCHREIBER
	RICHARD FINLEY
	TARA COFFE
	TROY SCHREIBER
2606	GEORGE HABBESTAD
	OUT WEST FARM & RANCH
2651	BASHFUL BOB'S INC
	BASHFUL BOBS MFG CONSTR & SUPL
	CARY CORBIN
	CORBIN CABINETRY INC
2707	AMERICAN HOME & STONE INC
	AMERICAN MANAGEMENT ASSOC LLC
	CHARLES MCCONNELL
	SHANE MCCONNELL
2709	JIM CREW
2811	MID VALLEY DENTAL ARTS

Target Street	Cross Street	Source
✓	-	Cole Information

MAIN ST 2017

1507	WELLS FARGO BANK
1520	BLAKE ECKER INSURANCE AGENT
1530	YOUNG, EDWARD L
1543	LINDLY, BENNETT
1544	BUMSTEAD, JACOB C
1604	LIQUOR STORE
1619	BICYCLE STAGE ONE
	THOMAS, RALPH
1620	TREND DESIGNS
1622	EDWARD JONES
1623	INDEPENDENT MOTORCYCLE REPAIR
1643	ANDERSON, JIM G
1702	IXTAPA
	IXTAPA MEXICAN RESTAURANT
1703	JOHNS, ROBERT
1710	BENTON COUNTY SCHOOLS CREDIT UNION
1724	TRUE VALUE
1731	KELLEYS BODY SHOP
1737	MYRTLEWOOD MYSTIQUE GALLERY
1740	MR MA
1805	PHILOMATH LIQUOR STORE
1811	AXIS ELECTRIC INC
1819	K O AUTOMOTIVE REPAIR
	SOLID GROUND ELECTRIC
1841	PHILOMATH TOWNE PUMP
1907	DAIRY QUEEN
1909	FRESHWATER, MEGAN C
	HOLDER, BRENDA C
	HOLDRIDGE, CHRISTINE A
	LANGFORD, CARLA R
	SANDERS, HILARY
	SULLIVAN, BRIAN J
1914	THE HUMAN BEAN
1917	DAMEWOOD, LAURIE
1920	BOCANEGRA, ROSE
2014	DOBSON, TRAVIS
	EASTON, CODY
	MEDINA, GARCIA
2037	BOND, MYRTLE I
2101	WALTRIP, CHRISTINE A
2107	ALLOUZI, KASE
2120	SLEEMAN, MITCH A
2121	LETTKEMAN, RANDY P
2132	DAVIS, E
2148	STROBEL, WESLEY M
2353	PUROCLEAN
2354	BENNETT, CAROLYN
	TIMBER SUPPLY CO INC
2372	STATE FARM INSURANCE
2408	G & R BODY SHOP

Target Street	Cross Street	Source
✓	-	Cole Information

MAIN ST 2017 (Cont'd)

2548 CAMPBELL, JEFF A
2606 CHERRY TREE FARM SUPPLY INC
2707 AMERICAN HOME & STONE INC
AMERICAN MANAGEMENT ASSOC LLC

Target Street	Cross Street	Source
✓	-	Cole Information

MAIN ST 2014

1507 OCCUPANT UNKNOWN,
WELLS FARGO BANK
1529 GRIMM, LOUISE C
1530 OCCUPANT UNKNOWN,
1543 OCCUPANT UNKNOWN,
1604 OCCUPANT UNKNOWN,
1619 BICYCLE STAGE ONE
THOMAS, RALPH
1620 TREND DESIGNS
1621 MEYER, KENNETH H
1622 EDWARD JONES FINANCIAL ADVISOR HE
1623 INDEPENDENT MOTORCYCLE REPAIR
1629 OCCUPANT UNKNOWN,
1635 R & R AUTO REPAIR
1640 PHILOMATH PHARMACY
1643 ANDERSON, JIM G
1702 IXTAPA
IXTAPA MEXICAN RESTAURANT
1703 JOHNS, ROBERT
1710 BENTON COUNTY SCHOOLS CREDIT UNION
1717 OCCUPANT UNKNOWN,
1724 MARYS PEAK TRUE VALUE
1731 KELLEYS BODY SHOP
1737 MYRTLEWOOD FACTORY
MYRTLEWOOD MYSTIQUE GALLERY
1740 MR MA
OCCUPANT UNKNOWN,
RAYS FOOD PLACE
1805 LIQUOR STORE
PHILOMATH LIQUOR STORE
STATE OF OREGON
1808 UHAUL
1819 KO AUTOMOTIVE REPAIR
1841 PHILOMATH TOWNE PUMP
1907 DAIRY QUEEN
1909 HOLDRIDGE, CHRISTINE A
INFANTE, KIM D
LANGFORD, CARLA R
SULLIVAN, BRIAN J
1914 OCCUPANT UNKNOWN,
THE HUMAN BEAN
1917 NUNN, CHELSEA
1920 BOCANEGRA, ROSE
2014 GUE, MICHELLE P
MEDINA, GARCIA
PLAIRE, RORY B
SANDERS, HILARY
2030 HAMILTON, LINDA D
2037 BOND, MYRTLE I
2101 OCCUPANT UNKNOWN,

Target Street	Cross Street	Source
✓	-	Cole Information

MAIN ST 2014 (Cont'd)

2103 MCCULLOUGH, DARCY
2105 REIMER, JESSICA
2107 DELLARD, ELLEN
2109 OCCUPANT UNKNOWN,
2120 SLEEMAN, MITCH A
2121 LETTKEMAN, RANDY P
2130 SAUNDERS, DARIN R
2132 DAVIS, E
2135 OCCUPANT UNKNOWN,
2136 STROBEL, WILLIAM F
2138 OCCUPANT UNKNOWN,
2148 OCCUPANT UNKNOWN,
2304 WREN, TERESA
2353 OCCUPANT UNKNOWN,
2354 BENNETT, CAROLYN
TIMBER SUPPLY CO INC
TIMBER SUPPLY EXPLOSIVES INC
2364 CORVALLIS PAIN & SPINE
2372 SEVERN THOMAS STATE FARM INSURANCE
SEVERN THOMAS STATE FARM INSURANCE
THOMAS SEVERN INSURANCE INS
2395 OCCUPANT UNKNOWN,
2408 G & R BODY SHOP
2548 FINLEY, RICHARD M
2606 DELS FARM SUPPLY
2707 AMERICAN HOME & STONE INC
AMERICAN LINCOLN BUILDING PRODUCTS I
AMERICAN MANAGEMENT ASSOC LLC
2811 MIDVALLEY DENTAL ASSOCIATES
2951 OCCUPANT UNKNOWN,

Target Street	Cross Street	Source
✓	-	Cole Information

MAIN ST 2010

1506	OCCUPANT UNKNOWN,
1520	LISAS TEA ROOM & GIFT SHOP
1529	GRIMM, CLARA L
1530	YOUNG, EDWARD L
1543	BENNETT, RON E
1544	OCCUPANT UNKNOWN,
1620	TREND DESIGNS
1621	MEYER, KENNETH H
1622	EDWARD JONES
1623	INDEPENDENT MOTORCYCLE REPAIR
1635	R & R AUTO REPAIR
1640	JAVA CONNECTION
1643	ANDERSON, JIM G
1644	BOOTS & HEELS
1703	JOHNS, ROBERT
1714	CASHTHISNOTECOM
	CREATIVE GRAPHIC
1724	MARYS PEAK TRUE VALUE
1736	LADYBUG LAUNDRY
1737	MYRTLEWOOD MYSTIQUE GALLERY
1740	PHILOMATH, THRIFTWAY
1803	SMITH, RONALD
1808	ABSOLUTE PERFECTION
1819	OCCUPANT UNKNOWN,
1830	BLIMPIE SUBS & SALADS
	PHILOMATH SHELL
	TACO TIME
1909	CARPENTER, CHRIS
	HOLDRIDGE, CHRISTINE A
	INFANTE, KIM D
	NOBLE, WILLIAM E
1914	OCCUPANT UNKNOWN,
1917	DAMEWOOD, DALE
1920	OCCUPANT UNKNOWN,
2014	ATKINSON, GREGORY M
	HERNANDEZ, DELFINA
	YENCHIK, STEPHEN P
2030	OCCUPANT UNKNOWN,
2037	BOND, MYRTLE I
2101	OCCUPANT UNKNOWN,
2103	LAUGHEAD, JESSICA
2105	OCCUPANT UNKNOWN,
2107	OCCUPANT UNKNOWN,
2109	NUSBAUM, KIMBERLY A
2120	SLEEMAN, MITCH A
2121	LETTKEMAN, RANDY P
2130	OCCUPANT UNKNOWN,
2132	DAVIS, GROVER L
2136	MONSON, JOHN L
2148	STROBEL, MICHAEL

Target Street	Cross Street	Source
✓	-	Cole Information

MAIN ST 2010 (Cont'd)

2364 BISSON, SCOTT E
FOREST BIOMETRICS RESEARCH
QUANTUM CREATIVE GLASS INC
2372 KEN ST PIERRE INSURANCE
2408 CLEVELAND, GORDON L
2532 VESTER, KRYSTAL A
2548 SAMMONS, BRENDA L
2606 DELS FARM SUPPLY
2651 CORBIN CABINETRY INC
2707 AMERICAN HOME & STONE INC
2811 MIDVALLEY DENTAL ASSOC LLC

Target Street	Cross Street	Source
✓	-	Cole Information

MAIN ST 2005

1506	LOST PHARAOS ENTERTAINMENT
	OCCUPANT UNKNOWN,
1507	WELLS FARGO BANK
1529	GRIMM, CLARA L
1603	UPTON, BRENDA K
1604	PHILOMATH LIQUOR STORE
1619	OCCUPANT UNKNOWN,
1620	TREND DESIGNS HAIR S TANNING STUDIO
1621	HOMESTEAD REALTY THE
	MEYER, KENNETH H
1622	EDWARD JONES
1635	OCCUPANT UNKNOWN,
	R & R AUTO REPAIR
1643	ANDERSON, JIM G
1644	PHILOMATH PHARMACY
1702	IXTAPA FAMILY MEXICAN RESTAURANT
1717	KELLEY, HERBERT R
1724	MARYS PEAK TRUE VALUE
1731	KELLEYS BODY SHOP
1736	LADYBUG LAUNDRY
1737	MYRTLEWOOD MYSTIQUE GALLERY
1740	PHILOMATH FOODS INC
	PHILOMATH, THRIFTWAY
1803	SMITH, RONALD
1808	PHILOMATH AUTO CARE
1820	LA FUENTE
1830	F & Z LLC
	IND LLC
	SUBWAY
	TACO SHELL
	TEXACO SERVICE STATION
1841	GEORGE S TIRE FACTORY & AUTOMOTIVE
1907	DAIRY QUEEN
1909	BRITTIN, LOIS A
	HOLDRIDGE, CHRISTINE A
	KING, JANE
	REIKI BRES
1914	OCCUPANT UNKNOWN,
	TRUAX PHILOMATH B P
1917	OCCUPANT UNKNOWN,
1920	OCCUPANT UNKNOWN,
2014	ODOM, RICKY N
	THOMAS, MYLO
	VANGEEST, TERRANCE
2030	GENOCIDEGAMING
	SMITH, MARYLEE M
2037	BOND, MYRTLE I
2101	OCCUPANT UNKNOWN,
2107	HAGERMAN, SHAWNA E
2109	NUSBAUM, KIMBERLY

Target Street	Cross Street	Source
✓	-	Cole Information

MAIN ST 2005 (Cont'd)

2120	SLEEMAN, MITCHELL A
2121	OCCUPANT UNKNOWN,
2130	MILLER, ALIESHA
2132	DAVIS, GROVER L
2136	MONSON, JOHN L
2148	PHILOMATH GUN SHOP
2354	TIMBER SUPPLY CO INC
2364	BISSON, SCOTT E
	RE / MAX QUANTUM PROPERTIES
	REMAX QUANTUM PROPERTIES
2372	SAINT PIERRE KEN INS
2395	PHILOMATH AREA CHAMBER OF COMMERCE
2408	G & R BODY SHOP
2651	CORBIN CABINETRY INC
	OCCUPANT UNKNOWN,
2707	AMERICAN HOME & STONE INC
	AMERICAN HOME GALLERY INC
	AMERICAN MANAGEMENT ASSOCIATES
2709	GARY PIKE CONCRETE CONSTRUCTION
2801	DAN HARRIS
	LANDMARK REALTY
2809	PHILOMATH SELF STORAGE
2811	RYAN C ALLEN DMD

Target Street	Cross Street	Source
✓	-	Cole Information

MAIN ST 2000

1507	1ST INTSTE BANK OF OREGON NA PHILOMATH BR
	WELLS FARGO BANK BRANCH OFFICES
1520	GRANDMOTHERS HOUSE
1529	GRIMM, LOUISE
1530	EDWARD YOUNG PAINTINGS
1604	LIQUOR STORE PHILOMATH
1619	FARMERS INSURANCE GROUP AGENTS
1621	HOMESTEAD REALTY THE
	MEYER KENNETH II BROKER
1623	MELLAND AUTOMOTIVE
1635	BEARD, BART
1644	PHILOMATH PHARMACY
1702	ATS A PIZZA
	IXTAPA MEXICAN RESTAURANT
1703	BROKAW, LARRY
1710	BOWERS, DON
	PHILOMATH CHIROPRACTIC CENTER
1724	MARYS PEAK TRUE VALUE
1731	KELLEYS BODY SHOP
1732	VIDEO CIRCLE OF PHILOMATH
1736	LADYBUG LAUNDRY
1737	APPLIED COMPUTER
	MYRTLEWOOD MYSTIQUE GALLERY
	ROBINS READING ROOM
	TURNING POINT THE
1740	D & D MARKET/SEE FRESH CHOICE
	FRESH CHOICE MARKET PLACE
	JAVA CONNECTION
1801	SPICE ISLANDS
1805	TANGLEWOOD TACK SHOPPE
	VILLAGE CAFE
1808	LIBERTY AUTO MUFFLER & BRAKE
1809	AS BUYERS INCORPORATED
	TOUCH OF TOLE
1830	SUBWAY
	TACO BELL
	TEXACO SERVICE STATION
1841	FAKHOURY, NADER E
	GARYS & MERLES TIRE SERVICE
	RIDENOUR OIL COMPANY INCORPORATED PAC PRIDE
	STEVES TIRE & AUTOMOTIVE CENTER
1907	DAIRY QUEEN
1909	CASADY, LUCAS A
	HOLDRIDGE, CHRISTI
1914	PAULS PLACE
2014	TURNER, ROB
2037	BOND, JAMES R
2103	BROWN, JEFFREY S
2107	ROSE, KIM
2109	PATE, GARY

Target Street	Cross Street	Source
✓	-	Cole Information

MAIN ST 2000 (Cont'd)

2132	DAVIS, GROVER
2148	PHILOMATH GUN SHOP
2353	WILLAMETTE INDUSTRIES INCORPORATED FORESTRY & LOGGING
2354	TIMBER SUPPLY COMPANY INCORPORATED
2364	BUCKS WAYNE OREGON AUTO
	OREGON AUTO COMPANY
2372	ST PIERRE KEN AGENT
	STATE FARM INSURANCE COMPANIES AGENTS
2395	PHILOMATH AREA CHAMBER OF COMMERCE
2408	G & R BODY SHOP
2606	CHERRY TREE RANCH & GARDEN SUPPLY
	GARDEN SUPPLY
2651	CORBIN CABINETRY INCORPORATED
2707	AMERICAN LINCOLN
	AMERICAN STONE WORKS
	CLARK MARBLE GRANITE & TILE
	STONE WORKS
	U HAUL COMPANY
2801	LANDMARK REALTY
2809	PHILOMATH SELF STORAGE
	U HAUL CO OF SOUTHERN OREGON
2811	SWENSON DAVID R DMD

Target Street	Cross Street	Source
✓	-	Cole Information

MAIN ST 1995

1619	DALE COLLINS AGENCY
1621	HOMESTEAD REALTY
1702	PIZZA BANK INC
1710	DON BOWERS DC
1724	TRUE VALUE HARDWARE
1732	VIDEO CIRCLE INC
1736	LADYBUG MAYTAG LAUNDRY
1737	TURNING POINT
1740	DND MARKET
1805	CONNIES RSTRNT & CATERING
1809	FLOSSIES ALL OCCASION
1830	BAMM HARDWARE
1841	EXXON RIDENOUR OIL CO
	RIDENOUR OIL CO
	RIDENOUR TIRE
1907	DAIRY QUEEN
1914	PAULS PLACE
	TRUAX PHILOMATH BP
1920	MORGAN BUILDERS INC
2354	TIMBER SUPPLY CO
2372	STATE FARM INSURANCE
2408	G & R BODY SHOP
2606	CHERRY TREE RANCH & GARDEN
2707	AMERICAN LINCOLN
2801	PHILOMATH REALTY

Target Street	Cross Street	Source
✓	-	Cole Information

MAIN ST 1992

1604	CHAMBER OF COMMERCE
	PACIFIC FIRST BANK
	PHILO AREA CHAMBER
1619	COLLINS DALE INS
	FARMERS INS GROUP
1621	HOMESTEAD REALTY
	MEYER KENNETH
1635	BEARD, BART
1644	PHILOMATH PHARMACY
1702	PIZZA BANK
	SCHILL, MARY
1703	BROKAW, LARRY
1710	BOWERS DON DR
	PHILOMTH CHIROPRCTC
1724	MARYS PEAK TRUE VLU
1731	KELLEYS BODY SHOP
1732	VIDEO CIRCLE INC
1736	LADYBUG LAUNDRY
1737	TURNING POINT THE
1740	D N D MARKET
1805	CONNIE'S RESTAURANT
1807	DRIFT CREEK PRESS
1809	FLOSSIES ALL OCCASS
1820	MOM & DADS IN & OUT
1830	AEROMOTOR PUMPS
	BAMM HARDWARE
1841	RIDENOUR TIRE
	SHELL-RIDENOUR OIL
1907	DAIRY QUEEN
1909	BENNINGFIELD, RANDY
	EDWARDS, ATHENA
	HOLDRIDGE, C
	TATE, MELISSA
1914	PAULS PLACE
1920	MORGAN BUILDERS
	MORGAN J S
	MORGAN, J S
2014	KROENLEIN, FRED A
2030	WOOLEY, ORVAL F
2105	JAY, C
	MCGOWAN, WILLIAM
2107	CARTER, STEPHEN
2120	STAGNER, KEVIN W
2121	CUMMINGS, MABEL M
2130	BEGGS, SHANE
2132	DAVIS, GROVER
2148	MOONEY, PATRICK D
2354	TIMBER SUPPLY CO
	TIMBER SUPPLY EXPLS
2372	ST PIERRE KEN INS

Target Street	Cross Street	Source
✓	-	Cole Information

MAIN ST 1992 (Cont'd)

2372 STATE FARM INS
2408 G & R BODY SHOP
2606 CHERRY TREE RANCH
2707 AMERICAN LEISURE
LINCOLN FARM & HOME
2709 PHILOMATH SAW
2801 PHILOMATH REALTY
2811 ADAIR, DAVID
2951 SWEARINGEN, DELMAR E

Target Street	Cross Street	Source
✓	-	Polk's City Directory

MAIN ST 1988

MAIN ST (PHILOMATH)–

ZIP CODE 97370
NUMBERS IRREGULAR
2651 True X Gas Station 929-3292
2707 American Leisure hot tubs and spas
2709 Lincoln Supply lumber co 929-3182
2805 Evans Dave R 929-2907
2811 Welch Theresa M atty 929-2431
2951 Swearingen Delmer E ◎ 929-3235
CLEMENS MILL RD INTERSECTS
NEWTON ST INTERSECTS
3065 Sirmans Donna L ◎ 929-3035
3105 Rowland Victor C 929-5365
3157 Stout Lester L ◎ 929-5146
3335 Newport Otis R ◎
410 Diamond B Lumber mill 929-2323
515 Peak Lumber Sales mill 929-3347
605 Woodsman Tavern The 929-9421
615 Koehler Craig C Z ◎ 929-4198
641 Adams Linda I Mrs
649 No Return
658 Wing Sing restr 929-6265
659 Taldo Richd B
673★Fodness Pam A
676 Vacant
7TH ST INTERSECTS
706 Clark Patrice L
720 Vacant
732 Timber Town Realty 929-3038
734 Scotco Trucking Inc 929-3424
8TH ST INTERSECTS
803 Snodgrass Beulah I Mrs ◎ 929-3342
817 Child Tommy
831 No Return
836 Beggs Arnold Les Schwab Tire Center tire dlrs & repairing 929-2949
9TH ST INTERSECTS
905 Mertes Lucy H ◎ 929-3346
914 Vacant
921 Sackett L Linda 929-5005
934 Creative Ceramics 929-2494
936 Arc Thrift Shop used clo 929-3946
10TH ST INTERSECTS
1010 Fisherman's Corner sups 929-2440
1014 White Warren A ◎ 929-3087
1022 Vacant
1035 Philomath City Fire Department 929-3002
1036 Sims Leroy E ◎ 929-5784
1047 Ross Stephan W Rev 929-2413
11TH ST INTERSECTS
1101 Benton County Historical Museum 929-6230
1102 No Return
1120 Philomath Pump Sales & Serv 929-3531
1123 College United Methodist Church 929-2412
Philomath Montessori School 929-2672
1130 Sponney Butch
1136 Donde's fl covering & carpets 929-2468
Gist Don 929-2468
1144 Rariden Truck Parts new & used trk parts 929-3250
1150 Meetin' Place The tavern 929-9454
12TH ST INTERSECTS
1203 Philomath Auto Parts Inc 929-5450
1204 Mainline Pump & Irrigation 929-3870
1207 Mom's Cafe 929-2880
1213 Philomath City Public Library 929-3016

Target Street	Cross Street	Source
✓	-	Polk's City Directory

MAIN ST 1983

MAIN ST (P)—Contd
1123 College United Methodist Church 929-2412
1130 Vacant
1136 Captain Boomer clothing store 929-3509
Amburn Allen 929-3509
1144 Country Bargain Barn
1150 Meetin' Place The tavern 929-9454
12TH ST INTERSECTS
1203 Corvallis Auto Parts Inc (Philomath Br) 929-5450
1204 Mainline Pump & Irrigation 929-3870
1207 Pantry Cafe The restr 929-3241
1213 Philomath Pub Library 929-3016
1214 Philomath Grocery 929-3876
1215 Philomath Hall 929-3001
Philomath Atty
Philomath Council 929-3001
Philomath Mayor 929-3001
Philomath Municipal Judge 929-6911
Philomath City Police Dept 929-6911
Philomath City Pub Wks Dept 929-3579
Philomath Recorder 929-3001
Philomath Street Dept 929-3579
Philomath Treas 929-3001
Philomath Water Comn 929-3579
STREET CONTINUED
1224 Citizens Bank Of Corvallis (Philomath Br) 929-3228
1229 U S Postal Serv (Philomath Br) 929-3911
1231 Shear Madness unisex hair styling salon 929-5748
1233 Work Horse The western wear & work wear 929-5126
1239 Pat's Barber Shop
1243 Wildflower Bagels & Deli bky & restr 929-5398
King David's U-Bake Pizza 929-5398
1245 Vacant
1247 C D & J Cafe 929-5692
13TH ST INTERSECTS
1301 Pizza Bank pizza parlor 929-6750
1304 Pioneer Telephone Co-Operative 929-3135
1305 Arc Thrift Shop 929-3946
1309 Vacant
1313 Lorien Graphics 929-3637
1314 Vacant
1315 Philomath Income Tax Service 929-6418
1317 Trilogy Shop The 929-6681
Chilton Electric electric shop 929-2205
1319 Thirteen Nineteen Apartments 757-7653
1★Eveleth Eliz A 929-3560
3 Vacant
4 Dewar Dale D
5 Vacant
1319½ Vacant
1320 Hoffman Martin J lwyr 929-3612
1324 Permawood International Corp engineering-product devel co 929-3255
1327 Deuell Jewelers 929-3422
1327a Deuell C Francis ◎ 929-3422
1327b Hamilton Jacque L 929-3942
1328 Bates Jolma Millis Insurance Inc 929-3391
1331 Dorothy's Beauty Salon 929-3583
1333 State Liquor Control Commission Agcy No 62 929-3313
1334 Pollard Real Estate 929-3553
1337 Laundra Queen Wash & Dry self serv
1348 Service Garage auto repr 929-3054
14TH ST INTERSECTS
1411 Philomath Motors auto dlrs 929-6276
London's Automotive auto repr 929-6276
1414 Service Garage Chevron Station 929-3054
1427 Engel & Riecke lwyrs 929-3183
1429 Benton Bulletin weekly newspaper 929-3043
1446 Scott Nellie S ◎ 929-3082
1449 Snookers Drive-In restr 929-3196
15TH ST INTERSECTS
1506 Olson Jerry L ◎ 929-4172

Target Street	Cross Street	Source
✓	-	Polk's City Directory

MAIN ST 1983

MAIN ST (P)—Contd
1507 First Interstate Bank Of Oregon (Philomath Br) 929-3221
1520★Labahn Arthur J ◎ 929-6940
1529 Grimm Louise ◎ 929-3232
1530 Wiese Margt A Mrs
1543 Davis Murl W 929-3534
1544 Flatz Rhonda R ◎ 929-3037
16TH ST INTERSECTS
1603★Schulz Dietrich W 929-4174
1604 Philomath Area Chamber Of Commerce 929-5014
Home Federal Savings & Loan Assn (Br) 929-3141
1619 Farmers Insurance Group ins agcy 929-3226
Homestead Realty The 929-3430
1623 Larry's V W Repair vw repair 929-5952
1629 Custom Paint Works auto body shop 929-5871
Vandehey's Cabinet Shop 929-3493
Stewart J R
1643 Berreman Myrtle E Mrs ◎ 929-3233
1644 La Cantina Restaurante restaurant 929-4135
17TH ST INTERSECTS
1703 Brokaw
1717★Williams Charlotte
1717a Frank's Small Engine Repair reprs lawn mowers-sm engs 929-5038
1731 Kelley's Body Shop 929-4185
1737 Gay's Myrtlewood Factory & Gift Shop 929-3014
1740 D N D Market grocery 929-5897
18TH ST INTERSECTS
1803 Connie's Country Cupboard restr gift shop 929-6684
1808 Philomath Exxon Service gas sta 929-6760
U-Haul Rentals 929-6821
1809 O K Annie's jeans & tops 929-3136
Flossie's Candy Corner 929-6483
1819 No Return
1820 Philomath In & Out Hamburgers
1830 Bamm Hardware 929-3218
1841 Ridenour Oil & Shell Service 929-3962
Ridenour Tires 929-3962
Ridenour Car Wash 929-3962
19TH ST INTERSECTS
1906 Vacant
1907 Philomath Dairy Queen ice cream 929-3972
1909 Mar Cal Apartments 929-3357
A★Christianson Michl D
B Holdridge Christine 929-5300
C Kratka
D Faulkenberry
E★Barker Mari M 929-6122
F★Elliott Patty
G Vacant
H No Return
1914 Truax Service gas sta 929-3508
1917★Williamson Donald L 929-5534
1920 Morgan Builders Inc contrs 929-5266
Morgan Edna M Mrs ◎ 929-5266
20TH ST INTERSECTS
2014 La Geraldea Apartments 929-2575
1 Belleisle Sharon 929-5373
2 Conway Fred 929-5127
3★Sterba Jerry 929-6128
4 White
5 Martensen Kent J
6 Duerksen
2030 Wooley Orville F ◎ 929-3113
2037 Bond James R ◎ 929-3547
21ST ST INTERSECTS
2101★Mc Nally Betty S 929-5097
2103★Whisenhunt Zoe A
2105 Richard
2107 Arnot
2109★Springer B
2120 Stagner Ruth E Mrs ◎ 929-5131
2121 Cummings Mabel M Mrs ◎ 929-3434
2130★Langager Phillip G ◎ 929-2405
2132 Vacant
2136 Gee Clifford F ◎ 929-3005
2148 Jenks Richd P ◎ 929-5924
23D ST INTERSECTS
2301 Vacant
2303 Patterson Charles E 929-6203
2305 Hagen Gary L 929-6290
2307 Shaw
2353 Willamette Industries logging 929-3153
2354 Timber Supply Co Inc logging equip 929-3151
Timber Supply Explosives Inc 929-3151
2372 Parker & Lyon Real Estate Inc (Br) 929-3158
State Farm Insurance ins 929-2534
24TH ST INTERSECTS

Target Street	Cross Street	Source
✓	-	Polk's City Directory

MAIN ST 1983

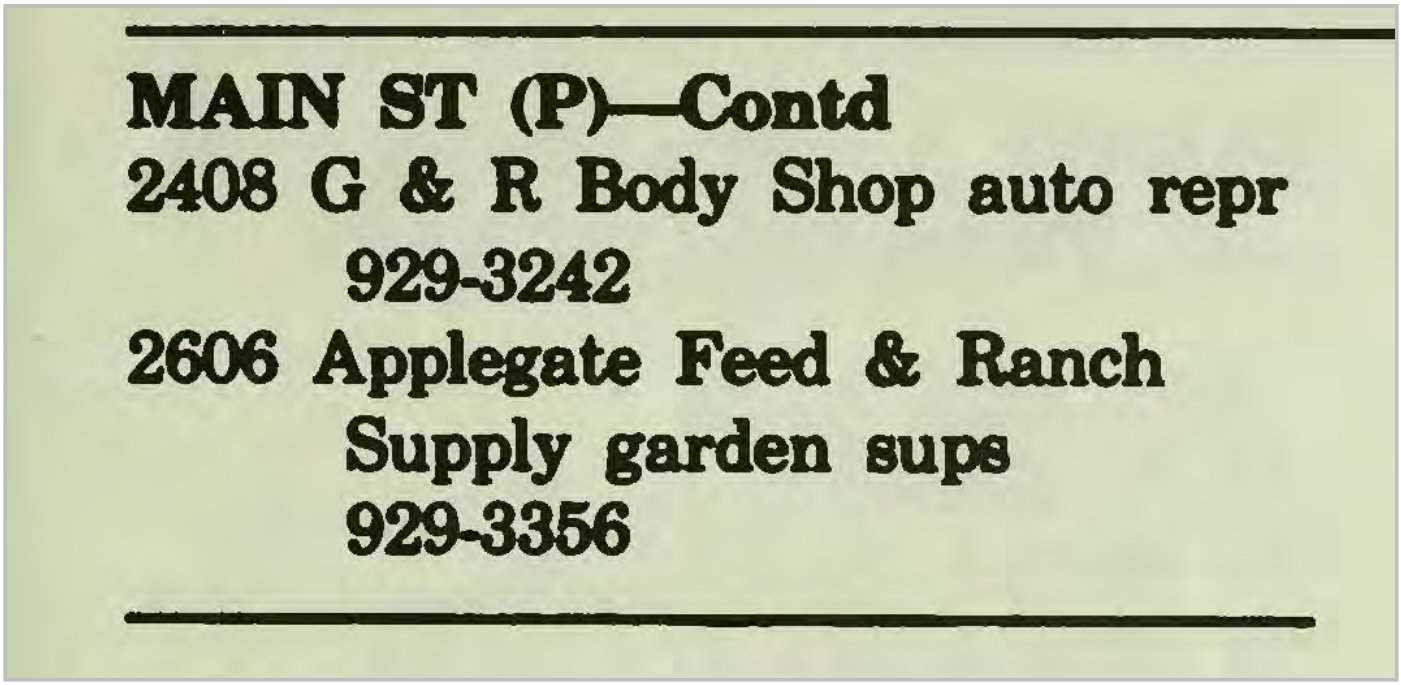

MAIN ST (P)—Contd

2408 G & R Body Shop auto repr
929-3242

2606 Applegate Feed & Ranch
Supply garden sups
929-3356

Target Street	Cross Street	Source
✓	-	Polk's City Directory

MAIN ST 1978

MAIN ST (P)—Contd

1427a Bowman Studio photog 929-6274
1446 Scott Nellie S ◎ 929-3082
1449 Big Chief Drive-Inn restr 929-3196

15TH ST INTERSECTS

1506 Ward Loren T ◎ 929-5216
1507 First National Bank Of Oregon (Philomath Br) 929-3221
1520 Ward Ted L Jr ◎ 929-5217
1529 Grimm Clara L Mrs ◎ 929-3232
1530 Wiese Curtis A ◎ 929-5186
1543 Davis Murl W 929-3534
1544 Flatz Ronald H ◎ 929-3037

16TH ST INTERSECTS

1603 Craft Cody C ◎ 929-3537
1604 Home Federal Savings (Br) 929-3141
1619 Lemoine's Floor Covering carpets 929-5101
1629★Le Moine Tim 929-6305
1643 Berreman Myrtle E Mrs ◎ 929-3233
1644 Gee Oren G ◎ 929-3353

17TH ST INTERSECTS

1703 No Return
1717 Munger Charles H ◎ 929-3614
1737 Gay's Myrtlewood Factory & Gift Shop 929-3014

18TH ST INTERSECTS

1803 Smith Harold 929-3555
1808 Bowling's Arco Service gas sta 929-3252
1809 Conner Ova 929-3191
1819★Hermansen M 929-5054
1820 In & Out Hamburgers 929-3708
1830 Bamm Hardware 929-3218
1841 Ridenour Oil & Shell Service 929-3962

19TH ST INTERSECTS

1902 Vacant
1904★Leach D 929-5134
1907 Philomath Dairy Queen ice cream 929-3972
1909 Apartments
A★Hultberg Dennis 929-6195
B Vacant
C Vacant
D Higley
E★Mayfield Jack 929-3180
F★Grant John P 929-3640
G Anderson Doris A 929-6356
H★Badger S L 929-5051
1914 Truax Service gas sta 929-3508
1917 Huckleberry
1920 Morgan Builders Inc 929-5266
Morgan John S 929-5266

20TH ST INTERSECTS

2014 Apartments
1★Bechtel Beulah L
2 Lagouvfe
3★Pete Robt H 929-6140
4 Vacant
5 Couch
5 Pinkston
6 Rawers James 929-5664
2030 Wooley Orville F ◎ 929-3113
2037 Bond James R ◎ 929-3547

21ST ST INTERSECTS

2101 Double D Builders Realty Inc 929-3022
2120 Stagner Ruth E Mrs ◎ 929-5131
2121 Cummings Geo W ◎ 929-3434
2130 Lethrude Robt W ◎ 929-5529
2132 Davis Edith M Mrs ◎ 929-3504
2148 Gee Clifford F ◎ 929-3005

23D ST INTERSECTS

2353 Willamette Industries logging 929-3153
2354 Timber Supply Co Inc logging equip 929-3151
Timber Supply Explosives Inc 929-3151
2372 Parker & Lyons Real Estate (Br) 929-3158

24TH ST INTERSECTS

2408 G & R Body Shop auto repr 929-3242
2501 Mini Service gas sta 929-5914
Quick Merle
2509 H & L Machine Works 929-3421
2606 Applegate Ranch & Garden Supply garden sups 929-3356

Target Street	Cross Street	Source
✓	-	Polk's City Directory

MAIN ST 1973

MAIN ST (P)—Contd
1320 Hoffman Martin J lwyr 929-3612
1321 Ward Ted Printing (Ofc)
1327 Deuell Jewelers 929-3422
1327a Deuell C Francis ◎ 929-3422
1327b Hamilton Jacque L 929-3942
1328 Tatom Dean Agency Inc ins 929-3391
1331 Dorothy's Beauty Salon 929-3583
1333 State Liquor Control Commission Agcy No 62 929-3313
1334 Philomath Barber Shop
1337 Coinco Laundry self serv
1348 Service Garage auto repr 929-3054
14TH ST INTERSECTS
1411 Spud's Auto Service
Woods Auto Clinic 929-3295
1414 Vacant
1427 Cray Odds & Ends
1446 Scott Roy E ◎ 929-3082
1449 Hackett's Drive-Inn restr 929-3196
15TH ST INTERSECTS
1506 Ward Loren T ◎ 929-5216
1507 First National Bank Of Oregon (Philomath Br) 929-3221
1520 Ward Ted L Jr ◎ 929-5217
1529 ★ Grimm Glenn A ◎ 929-3232
1530 Wiese Curtis A ◎ 929-5186
1543 Davis Murl W ◎ 929-3534
1544 Flatz Ronald H ◎ 929-3037
16TH ST INTERSECTS
1603 Craft Cody C ◎ 929-3755
1604 Rife Dave A ◎ 929-3352
1619 Farmer's Insurance Group 929-3226
Independent Real Estate 929-5974
1629 ★ Tipsword Robt E
1643 Berreman Myrtle E Mrs ◎ 929-3233
1644 Gee Oren G ◎ 929-3353
17TH ST INTERSECTS
1703 Hudson Ed D ◎ 929-5336
1717 No Return
1731 Vacant
1737 Carlitas Myrtlewood Factory & Gift Shop 929-3014
18TH ST INTERSECTS
1803 Smith Harold 929-3555
1808 Hein's Arco Service gas sta 929-3252
1809 Conner Ova 929-3191
1819 White M L 929-3259
1820 In & Out Hamburgers restr 929-3708
1830 Bamm Hardware 929-3218
1841 Ridenour Oil & Shell Service 929-3962
19TH ST INTERSECTS
1902 Western Rubber rubber gds mfrs
1904 Philomath Retreaders Inc 929-3581
1907 Philomath Dairy Queen ice cream 929-3972
1914 Truax Service gas sta 929-3508
1915 Apartments
A ★ Burroughs Dennis L
B ★ Paxton Vangie Mrs
C ★ Scribner Steph C 929-5239
D ★ Snyder Greg L
E Vacant
F ★ Grediagin Fred J home bldr 929-5259
G Vacant
I Vacant
1917 Buck Elzie J Mrs ◎ 929-3112
1920 Morgan Builders Inc 929-3839
Morgan Joseph S 929-5266
20TH ST INTERSECTS
2006 Dugan Norman L ◎ 929-5541
2014 Apartments
1 Burgess Charles L 929-3357
2 Thompson Lee R 929-3270
3 Blanchet Pierre 929-3370
4 ★ Hagen Arth
5 ★ Mentzer Arnold
6 Hoffman Martin J 929-3615
2030 Wooley Orval F ◎ 929-3113
2037 Bond James R ◎ 929-3547
21ST ST INTERSECTS
2101 ★ Hilton H E ◎
2120 Stagner Ruth E ◎ 929-5131
2121 Cummings Geo W ◎ 929-3434
2130 ★ Lethrude Robt W ◎ 929-5529
2132 Davis Edith M Mrs ◎ 929-3504
2148 Gee Clifford F ◎ 929-3005
23D ST INTERSECTS
2354 Timber Supply Co Inc logging equip 929-5199
Timber Supply Explosives Inc 929-3151
2372 Parker Real Estate (Br) 929-3704
24TH ST INTERSECTS
2408 G & R Body Shop auto repr 929-3242
2501 Mini Service gas sta 929-5527

Target Street	Cross Street	Source
✓	-	Polk's City Directory

MAIN ST 1973

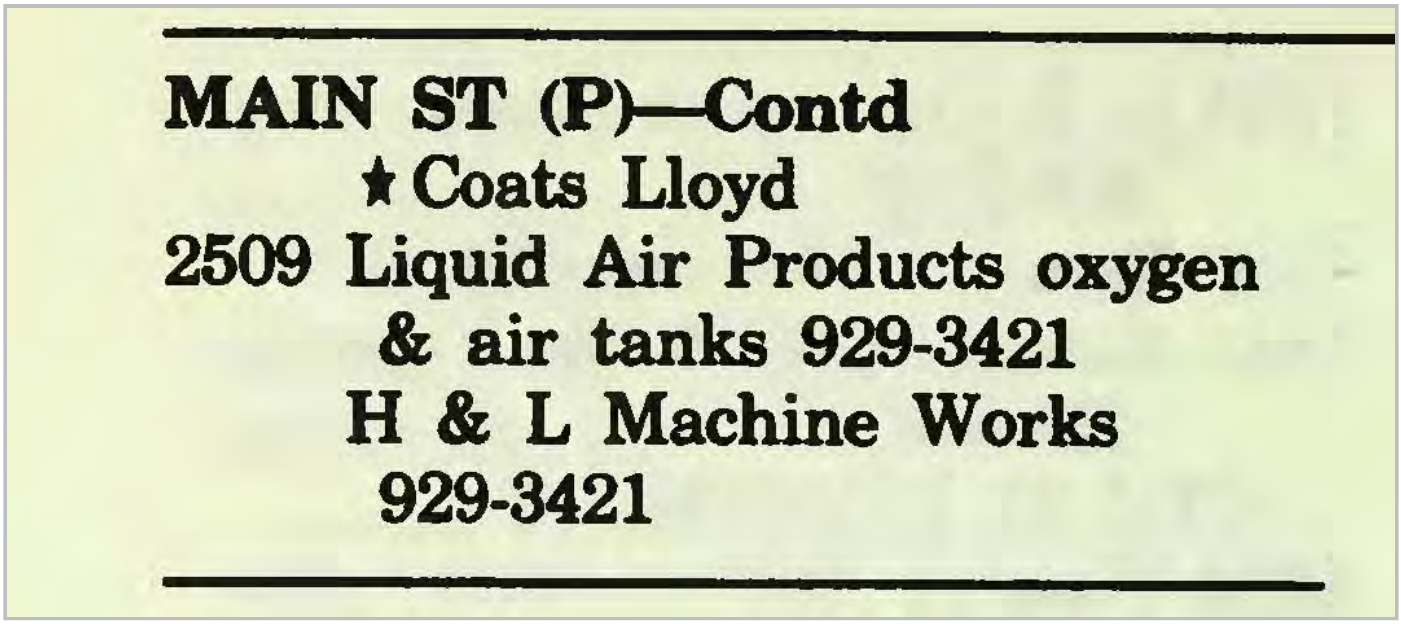

MAIN ST (P)—Contd

★ Coats Lloyd

2509 Liquid Air Products oxygen & air tanks 929-3421

H & L Machine Works 929-3421

Target Street	Cross Street	Source
✓	-	Polk's City Directory

MAIN ST 1968

MAIN ST (P)—Contd
Philomath City Hall—Contd
PHILOMATH PUBLIC LIBRARY
PUB WKS DEPT 929-6055
CITY RECORDER 929-4830
STREET DEPT
CITY TREAS 929-3001
PHILOMATH WATER DEPT 929-3501
WATER DEPT COMN
1229 U S P O (PHILOMATH BR) 929-3911
STREET CONTINUED
1231 SHRADER DONALD L DENTIST 929-3696
SHRADER KENNETH W DENTIST 929-3696
1237 PHILOMATH VARIETY STORE 929-5544
1239 NO RETURN
1240 VACANT
1243 VACANT
1247 ERNIE'S CAFE 929-5289
---13TH ST INTERSECTS
1301 VACANT (1301 THRU 1303)
1304 PIONEER TELEPHONE CO-OPERATIVE 929-3135
1309 SEABOARD FINANCE CO 929-3141
1313 PHILOMATH DRUG STORE 929-3981
1314 VACANT
1315 VACANT
1316 VACANT
1317 WARD L T PRINTING 929-3971
WARD L T AGENCY INS 929-3971
1319 REVIEW APARTMENTS 929-3971
1 VACANT
2 SCOTT DALE
3 JOBE DALE B
1320 HOFFMAN MARTIN J LWYR 929-3612
1321 VACANT
1321½ ARMSTRONG MARY
1327 DEUELL JEWELERS 929-3422
1327A DEUELL C FRANCIS
1328 TATOM DEAN AGENCY INC INS 929-3391
1331 DOROTHY'S BEAUTY SALON 929-3583
1332 POLLARD REAL ESTATE 929-3553
1333 STATE LIQUOR CONTROL COMMISSION AGCY NO 62
1334 PHILOMATH BARBER SHOP
1337 COINCO LAUNDRY SELF SERV
1348 SERVICE GARAGE AUTO REPR 929-3054
---14TH ST INTERSECTS
1406 KISOR RAY W 929-5514
1411 WOODS AUTO CLINIC 929-3295
1420 MILLER MILDRED F MRS 929-3308
1427 JOHN'S SPORT SHOP 929-3025
1437 VACANT
1446 SCOTT ROY E ● 929-3082
1449 DARI DINE 929-3982
---15TH ST INTERSECTS
1506 WARD LOREN T ● 929-5216
1507 NO RETURN
1520 WARD TED L ● 929-5217
1529 MIKA LUMBER CO 929-3376
MIKA EVERETT A 929-3232
1530 WIESE CURTIS A 929-5186
1543 DAVIS MURL W
1544 FLATZ RONALD H ● 929-3037
---16TH ST INTERSECTS
1603 HICKMAN FRANK W
1604 RIFE DAVE A 929-3352
1619 GOOCH HEMSTITCHING SHOP
1629 GOOCH LAURA E MRS ● 929-3379
1643 BERREMAN MYRTLE E MRS ● 929-3233
1644 GEE ORAH C ● 929-3353
---17TH ST INTERSECTS
1703 HALLETT EUG W JR 929-4952
1717 MUNGER CHARLES H ● 929-3614
1731 OLD THINGS FOR SALE ANTIQUES 929-3324
---18TH ST INTERSECTS
1803 NO RETURN
1808 BOB'S RICHFIELD SERVICE GAS STA 929-3505
1809 CONNER OVA 929-3191
1819 WHITE M L 929-3259
1820 PHILOMATH IN & OUT RESTR 929-3708

Target Street	Cross Street	Source
✓	-	Polk's City Directory

MAIN ST 1968

MAIN ST (P)—Contd

1830 BAMM HARDWARE
929-3218
1841 RIDENOUR SHELL
SERVICE 929-3962
---19TH ST INTERSECTS
1904 PHILOMATH RECAPPERS
929-3581
1907 PHILOMATH DAIRY QUEEN
ICE CREAM 929-3972
1914 TRUAX SERVICE GAS STA
929-5508
1917 BUCK ELZIE J 929-3112
1920 MORGAN JOE T 929-5261
---20TH ST INTERSECTS
2006 ROSELAND TED W
929-5369
2020 WOOLEY ORVAL F
929-3113
2037 BOND JAMES R ●
929-3547
---21ST ST INTERSECTS
2101 SMITH MACK 929-5175
2116 BANKS WILLIE 929-3759
2121 CUMMINGS GEO W
929-3434
2132 DAVIS EDITH MRS ●
2148 GEE CLIFFORD F
929-3005
---23D ST INTERSECTS
2354 TIMBER SUPPLY CO INC
LOGGING EQUIP
929-3151
2372 PARKER REAL ESTATE
929-3704
---24TH ST INTERSECTS
2408 G & R BODY SHOP AUTO
REPR 929-3242