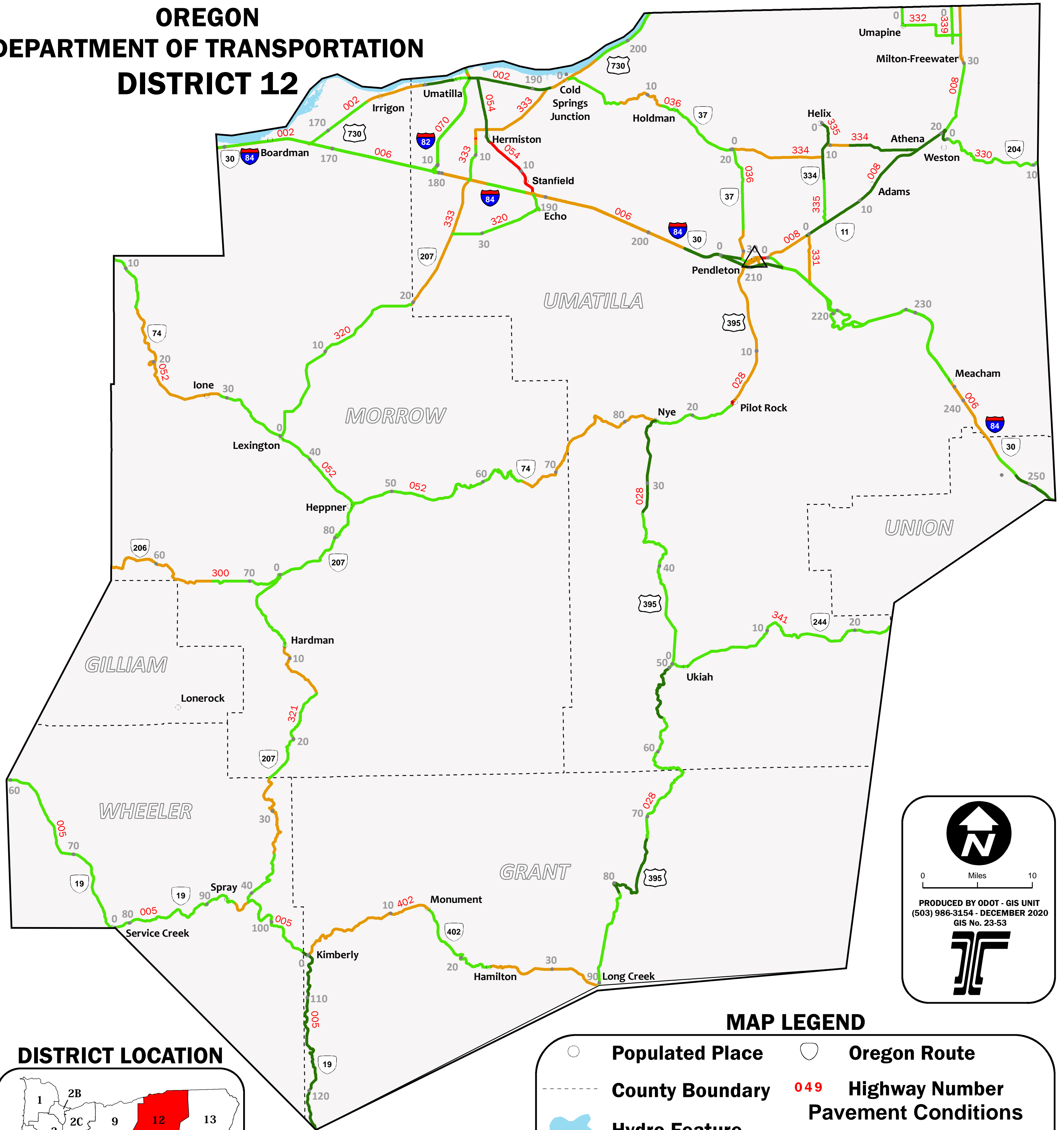




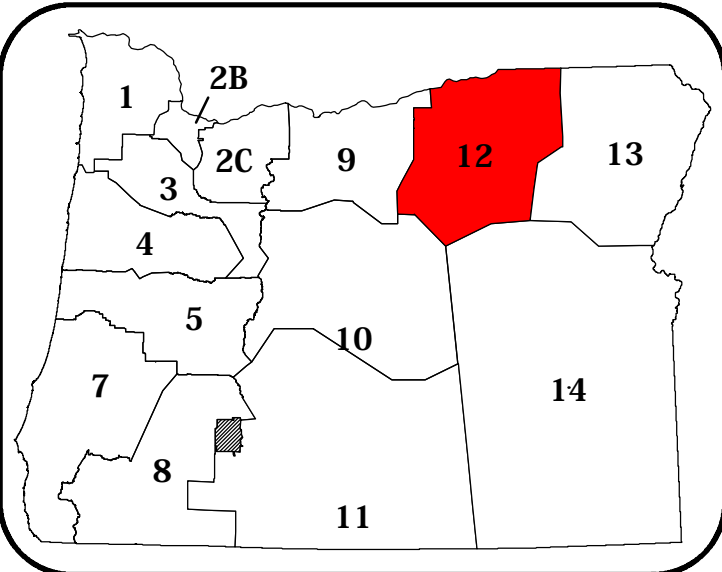
OREGON STATE HIGHWAY SYSTEM 2020 PAVEMENT CONDITIONS

OREGON DEPARTMENT OF TRANSPORTATION DISTRICT 12





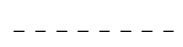











 0 Miles 10
 PRODUCED BY ODOT - GIS UNIT
 (503) 986-3154 - DECEMBER 2020
 GIS No. 23-53


DISTRICT LOCATION



DISCLAIMER:
 This product is for informational purposes only and may not have been prepared for or be suitable for legal, engineering or surveying purposes. Users of this information should review or consult the primary data and information sources to ascertain the usability of the information.

MAP LEGEND

- | | | | |
|---|-------------------------|---|----------------------------|
|  | Populated Place |  | Oregon Route |
|  | County Boundary |  | Highway Number |
|  | Hydro Feature |  | Pavement Conditions |
|  | District Office |  | Very Good |
|  | Interstate Route |  | Good |
|  | U.S. Route |  | Fair |
| | |  | Poor |
| | | | Very Poor |