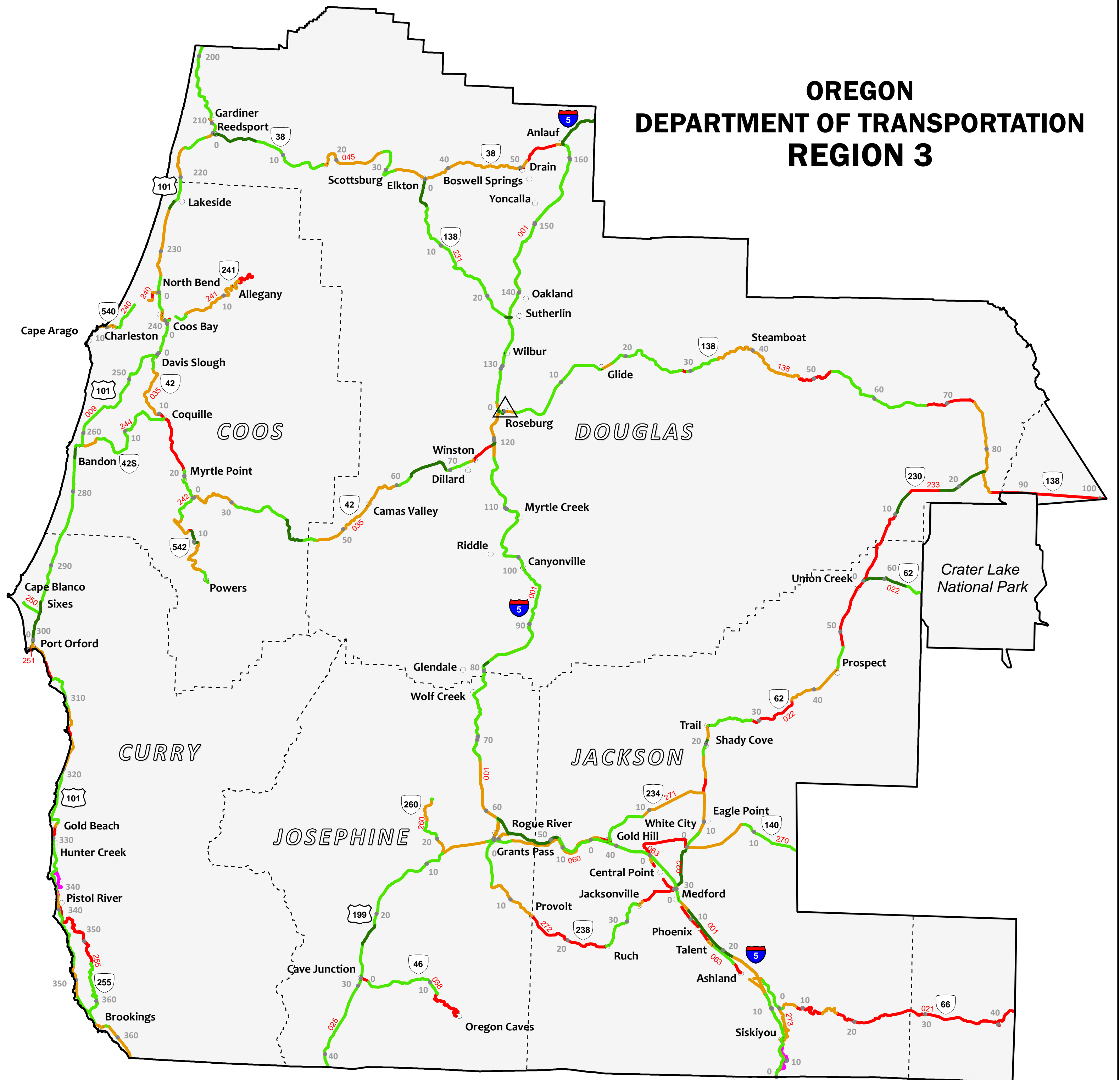




# OREGON STATE HIGHWAY SYSTEM 2020 PAVEMENT CONDITION

## OREGON DEPARTMENT OF TRANSPORTATION REGION 3



### MAP LEGEND

- |       |                         |                            |                  |
|-------|-------------------------|----------------------------|------------------|
| ○     | <b>Populated Place</b>  |                            |                  |
| - - - | <b>County Boundary</b>  |                            |                  |
| △     | <b>Region Office</b>    |                            |                  |
| 🇺🇸    | <b>Interstate Route</b> |                            |                  |
| 🇺🇸    | <b>U.S. Route</b>       |                            |                  |
| 🇺🇸    | <b>Oregon Route</b>     |                            |                  |
| 049   | <b>Highway Number</b>   |                            |                  |
|       |                         | <b>Pavement Conditions</b> |                  |
|       |                         | —                          | <b>Very Good</b> |
|       |                         | —                          | <b>Good</b>      |
|       |                         | —                          | <b>Fair</b>      |
|       |                         | —                          | <b>Poor</b>      |
|       |                         | —                          | <b>Very Poor</b> |


0 Miles 7


**PRODUCED BY ODOT - GIS UNIT**  
 (503) 986-3154 - DECEMBER 2020  
 GIS No. 23-53

**DISCLAIMER:**  
 This product is for informational purposes only and may not have been prepared for or be suitable for legal, engineering or surveying purposes. Users of this information should review or consult the primary data and information sources to ascertain the usability of the information.