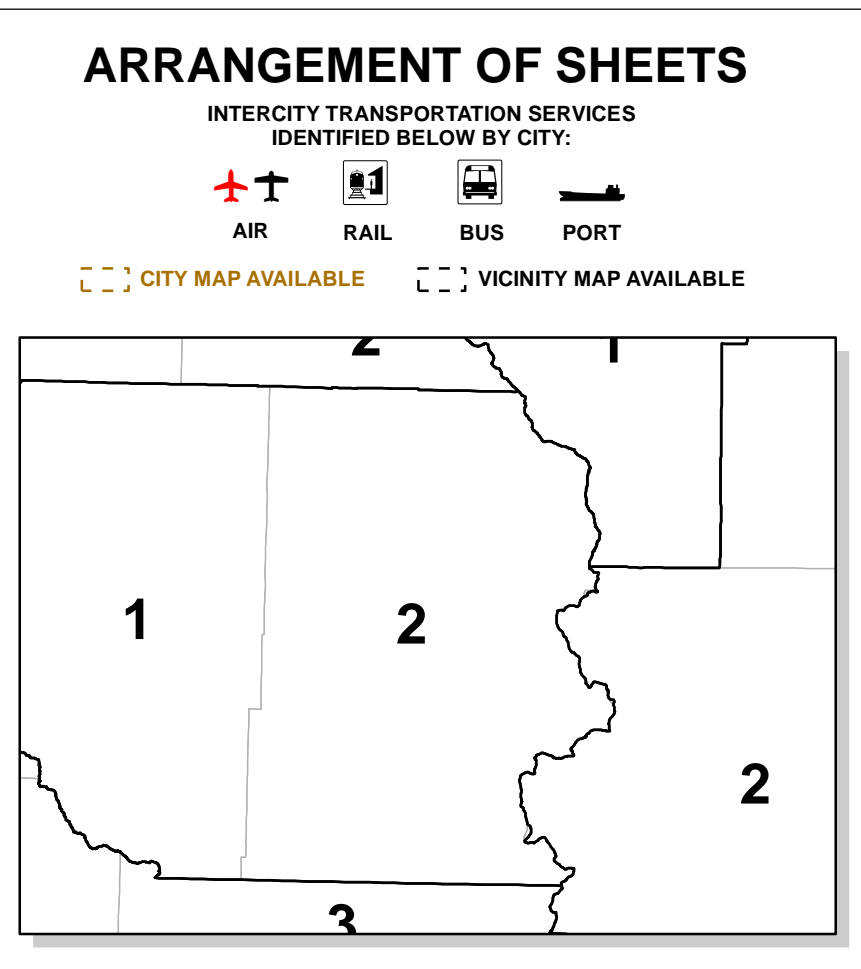


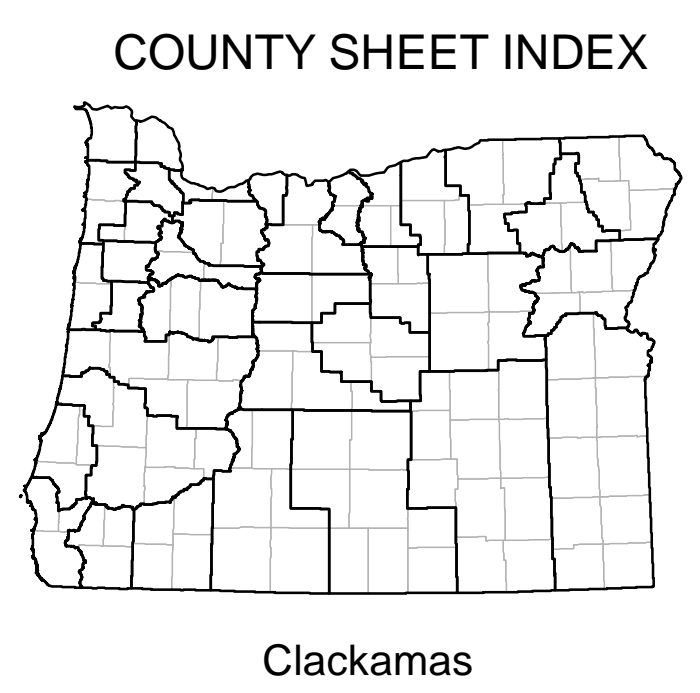
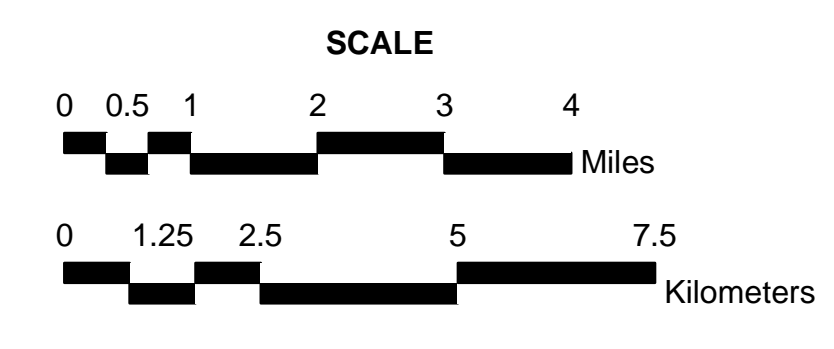
LEGEND

FUNCTIONAL CLASSIFICATION	OTHER JURISDICTION	FC WITH FAUB
STATE HWY	OTHER JURISDICTION	FC WITH FAUB
INTERSTATE	PRINCIPAL ARTERIAL	MINOR ARTERIAL
MAJOR COLLECTOR	MINOR COLLECTOR	LOCAL
UNIDENTIFIED ROAD OR TRAIL	ORE. ROUTE - US. ROUTE - INTERSTATE ROUTE	NATIONAL HIGHWAY SYSTEM ROUTE
CITY LIMIT	URBAN GROWTH BOUNDARY	AMTRAK RAIL PASSENGER STATION
COMMERCIAL - GENERAL AVIATION	SAFETY REST AREA - WEIGH STATION	PUBLIC BUILDING - ODOT STOCKPILE SITE
GRAVEL PIT - QUARRY	FUNCTIONALLY CLASSIFIED ROAD WITHIN FEDERAL AID URBAN BOUNDARY	



"This product is for informational purposes and may not be suitable for legal, engineering, or surveying purposes. Users of this product should review and consult the primary data sources to determine the usability of the information. Conclusions drawn from this information are the responsibility of the user."

Make local inquiry of road conditions in remote areas. Some roads are impassable following severe weather conditions.



OREGON TRANSPORTATION MAP
Showing Federal Functional Classification of Roads

CLACKAMAS COUNTY

Published by

Sheet 2 of 2
 POPULATION 430,421
 2023 Edition

PREPARED DIGITALLY BY THE
 OREGON DEPARTMENT OF TRANSPORTATION
 IN COOPERATION WITH THE
 U.S. DEPARTMENT OF TRANSPORTATION
 FEDERAL HIGHWAY ADMINISTRATION

All spatial data uses the statewide projection standard endorsed by the Oregon Geographic Information Council: Lambert Conformal

NORTH

Digitally available from the Oregon Department of Transportation, Geographic Information Services Unit, <https://www.oregon.gov/ODOT/Data/Pages/Maps.aspx>. Email: ODOTtraps@odot.state.or.us or write GIS Unit, Mill Creek Office Building, 555 13th St. NE, Salem, Oregon 97301
 Population numbers are based on current Oregon Population Report, College of Urban and Public Affairs, Portland State University, <https://pdx.edu/ur>