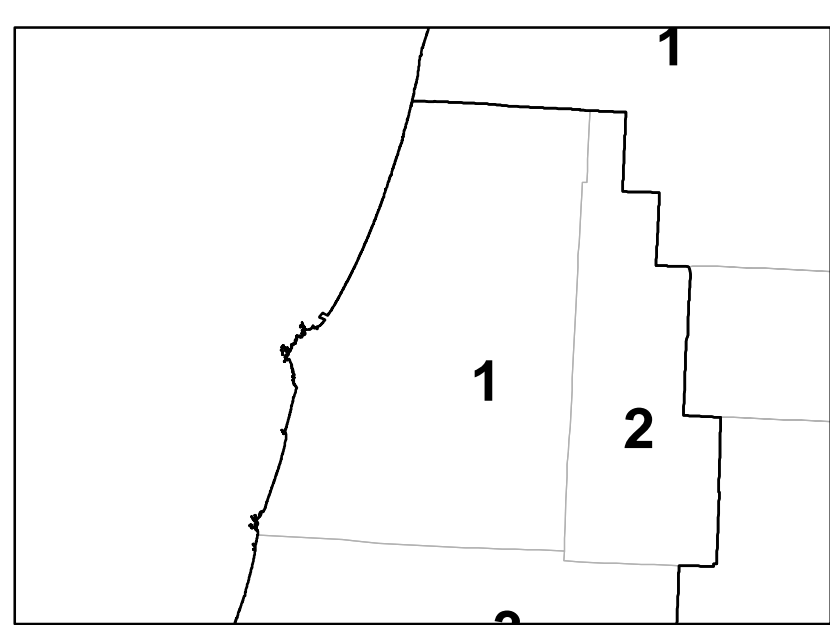


**LEGEND**

- |                                  |   |
|----------------------------------|---|
| <b>FUNCTIONAL CLASSIFICATION</b> | <b>FOR FURTHER FUNCTIONAL CLASSIFICATION INFORMATION, CONTACT ODOT REGION OFFICE.</b> |
| STATE HWY JURISDICTION           | FC W/ FAUB *  |
| INTERSTATE                       | ORE. ROUTE - US. ROUTE - INTERSTATE ROUTE   |
| PRINCIPAL ARTERIAL               | NATIONAL HIGHWAY SYSTEM ROUTE   |
| MINOR ARTERIAL                   | CITY LIMIT  |
| MAJOR COLLECTOR                  | URBAN GROWTH BOUNDARY   |
| MINOR COLLECTOR                  | AMTRAK RAIL PASSENGER STATION   |
| LOCAL                            | COMMERCIAL - GENERAL AVIATION   |
| UNIDENTIFIED ROAD OR TRAIL       | SAFETY REST AREA - WEIGH STATION  |
|                                  | PUBLIC BUILDING - ODOT STOCKPILE SITE   |
|                                  | GRAVEL PIT - QUARRY   |
|                                  | *FUNCTIONALLY CLASSIFIED ROAD WITHIN FEDERAL AID URBAN BOUNDARY                       |

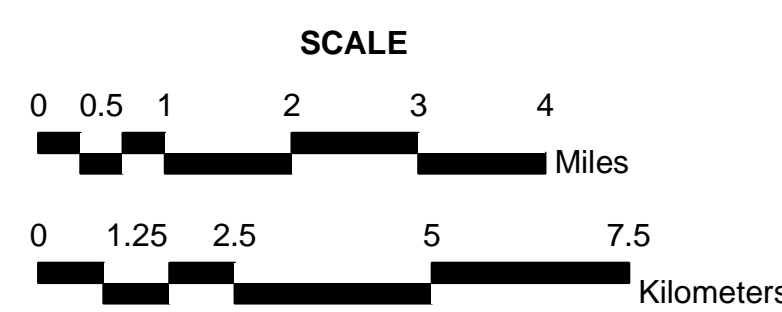
**ARRANGEMENT OF SHEETS**

- INTERCITY TRANSPORTATION SERVICES IDENTIFIED BELOW BY CITY:
- AIR
  - RAIL
  - BUS
  - PORT
- CITY MAP AVAILABLE    VICINITY MAP AVAILABLE

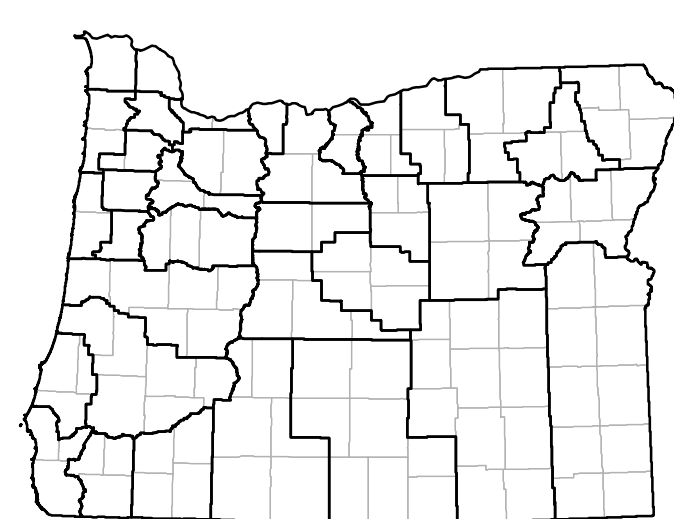


"This product is for informational purposes and may not be suitable for legal, engineering, or surveying purposes. Users of this product should review and consult the primary data sources to determine the usability of the information. Conclusions drawn from this information are the responsibility of the user."

"Make local inquiry of road conditions in remote areas. Some roads are impassable following severe weather conditions."



**COUNTY SHEET INDEX**



**OREGON TRANSPORTATION MAP**  
Showing Federal Functional Classification of Roads

**COOS COUNTY**

Published by Sheet 1 of 3  
**POPULATION 65,112**  
**2023 Edition**  
 PREPARED DIGITALLY BY THE OREGON DEPARTMENT OF TRANSPORTATION IN COOPERATION WITH THE U.S. DEPARTMENT OF TRANSPORTATION FEDERAL HIGHWAY ADMINISTRATION  
 All spatial data uses the statewide projection standard endorsed by the Oregon Geographic Information Council: Lambert Conformal