

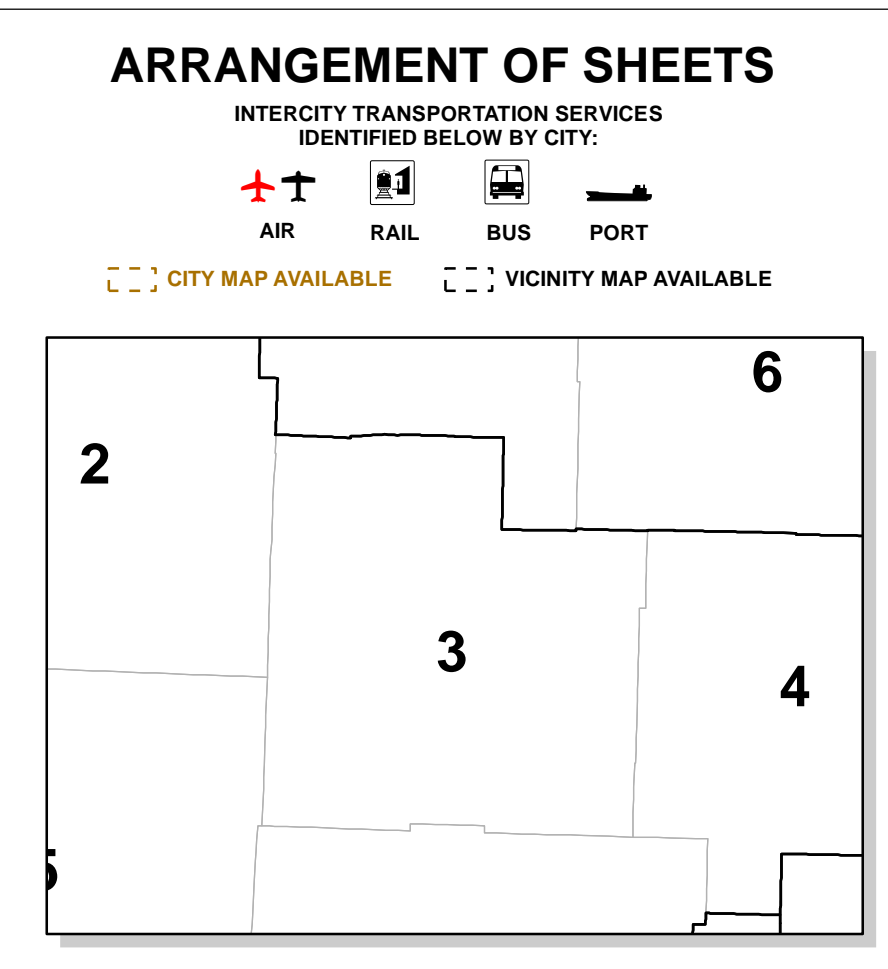
LEGEND

FUNCTIONAL CLASSIFICATION

STATE HWY	OTHER JURISDICTION	FC WITH FAUB*
Red line	Orange line	Blue line
Blue line	Green line	Pink line
Grey line	Grey line	Grey line

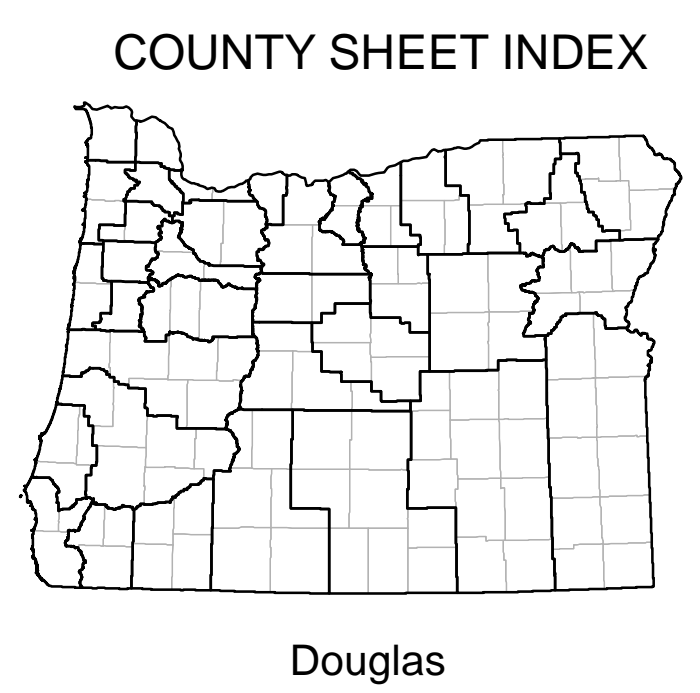
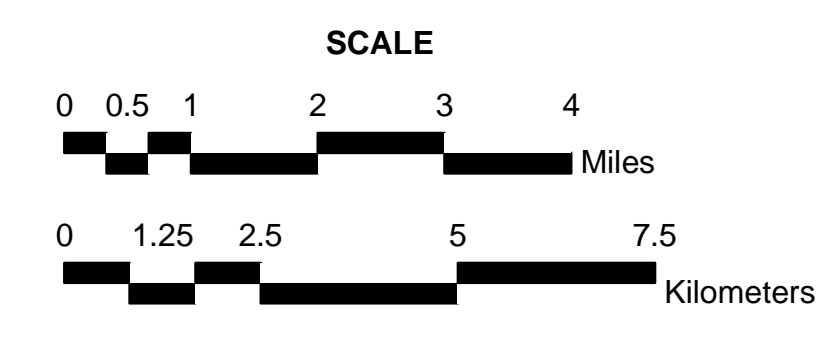
FOR FURTHER FUNCTIONAL CLASSIFICATION INFORMATION, CONTACT ODOT REGION OFFICE.

- INTERSTATE
- PRINCIPAL ARTERIAL
- MINOR ARTERIAL
- MAJOR COLLECTOR
- MINOR COLLECTOR
- LOCAL
- UNIDENTIFIED ROAD OR TRAIL
- ORE. ROUTE - US. ROUTE - INTERSTATE ROUTE
- NATIONAL HIGHWAY SYSTEM ROUTE
- CITY LIMIT
- URBAN GROWTH BOUNDARY
- AMTRAK RAIL PASSENGER STATION
- COMMERCIAL - GENERAL AVIATION
- SAFETY REST AREA - WEIGH STATION
- PUBLIC BUILDING - ODOT STOCKPILE SITE
- GRAVEL PIT - QUARRY
- *FUNCTIONALLY CLASSIFIED ROAD WITHIN FEDERAL AID URBAN BOUNDARY



"This product is for informational purposes and may not be suitable for legal, engineering, or surveying purposes. Users of this product should review and consult the primary data sources to determine the usability of the information. Conclusions drawn from this information are the responsibility of the user."

"Make local inquiry of road conditions in remote areas. Some roads are impassable following severe weather conditions."



OREGON TRANSPORTATION MAP

Showing Federal Functional Classification of Roads

DOUGLAS COUNTY

Published by **GIS**

Sheet 3 of 6
POPULATION 111,716
2023 Edition

PREPARED DIGITALLY BY THE OREGON DEPARTMENT OF TRANSPORTATION IN COOPERATION WITH THE U.S. DEPARTMENT OF TRANSPORTATION FEDERAL HIGHWAY ADMINISTRATION

All spatial data uses the statewide projection standard endorsed by the Oregon Geographic Information Council: Lambert Conformal

NORTH