

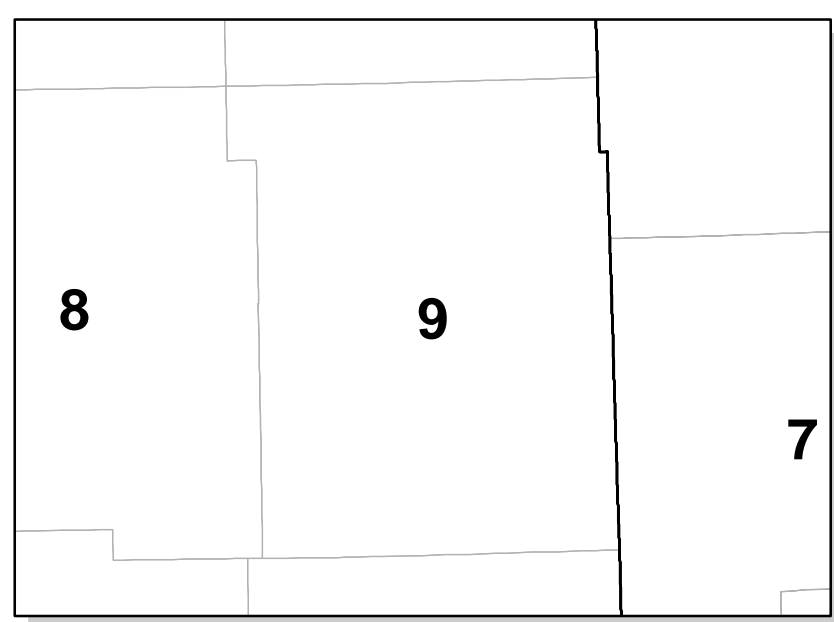


LEGEND

- FUNCTIONAL CLASSIFICATION**
- STATE HWY
 - OTHER JURISDICTION
 - FC HWY
 - FAUB
- FOR FURTHER FUNCTIONAL CLASSIFICATION INFORMATION, CONTACT ODOT REGION OFFICE.**
- INTERSTATE
 - PRINCIPAL ARTERIAL
 - MINOR ARTERIAL
 - MAJOR COLLECTOR
 - MINOR COLLECTOR
 - LOCAL
 - UNIDENTIFIED ROAD OR TRAIL
 - ORE. ROUTE - US. ROUTE - INTERSTATE ROUTE
 - NATIONAL HIGHWAY SYSTEM ROUTE
 - CITY LIMIT
 - URBAN GROWTH BOUNDARY
 - AMTRAK RAIL PASSENGER STATION
 - COMMERCIAL - GENERAL AVIATION
 - SAFETY REST AREA - WEIGH STATION
 - PUBLIC BUILDING - ODOT STOCKPILE SITE
 - GRAVEL PIT - QUARRY
 - FUNCTIONALLY CLASSIFIED ROAD WITHIN FEDERAL AID URBAN BOUNDARY

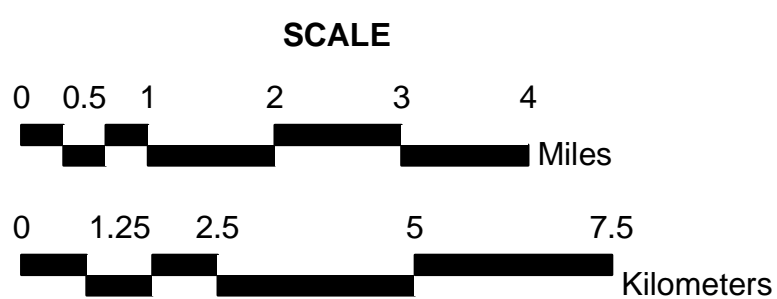
ARRANGEMENT OF SHEETS

- INTERCITY TRANSPORTATION SERVICES IDENTIFIED BELOW BY CITY:**
- AIR
 - RAIL
 - BUS
 - PORT
- CITY MAP AVAILABLE** **WICINITY MAP AVAILABLE**

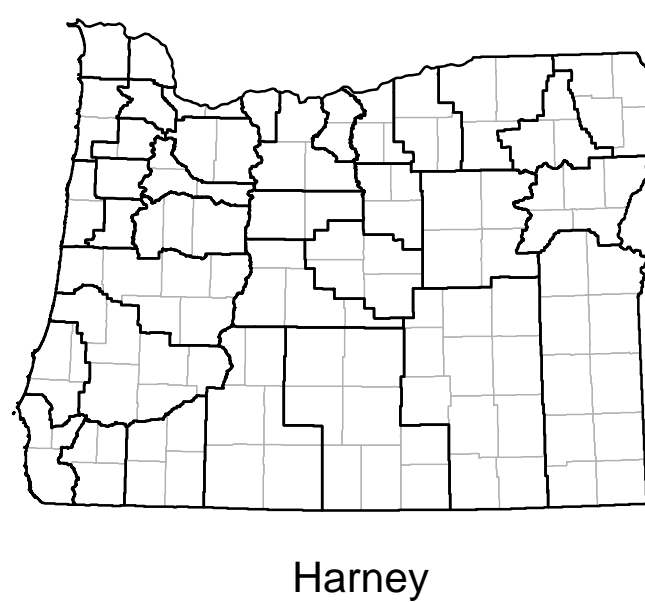


"This product is for informational purposes and may not be suitable for legal, engineering, or surveying purposes. Users of this product should review and consult the primary data sources to determine the usability of the information. Conclusions drawn from this information are the responsibility of the user."

"Make local inquiry of road conditions in remote areas. Some roads are impassable following severe weather conditions."



COUNTY SHEET INDEX



OREGON TRANSPORTATION MAP
Showing Federal Functional Classification of Roads

HARNEY COUNTY



Published by
Sheet 9 of 11
POPULATION 7,640
2023 Edition

PREPARED DIGITALLY BY THE OREGON DEPARTMENT OF TRANSPORTATION IN COOPERATION WITH THE U.S. DEPARTMENT OF TRANSPORTATION FEDERAL HIGHWAY ADMINISTRATION

