

LEGEND

FUNCTIONAL CLASSIFICATION

STATE HWY JURISDICTION	OTHER FC W/ FAUB*	FC W/ FAUB*
Red line	Orange line	Blue line
Green line	Yellow line	Pink line
Blue line	Light blue line	Light green line
Light green line	Light blue line	Light yellow line
Light blue line	Light green line	Light orange line
Light orange line	Light yellow line	Light pink line
Light pink line	Light purple line	Light grey line
Light purple line	Light grey line	Light brown line
Light brown line	Light tan line	Light olive line
Light olive line	Light tan line	Light grey line

FOR FURTHER FUNCTIONAL CLASSIFICATION INFORMATION, CONTACT ODOT REGION OFFICE.

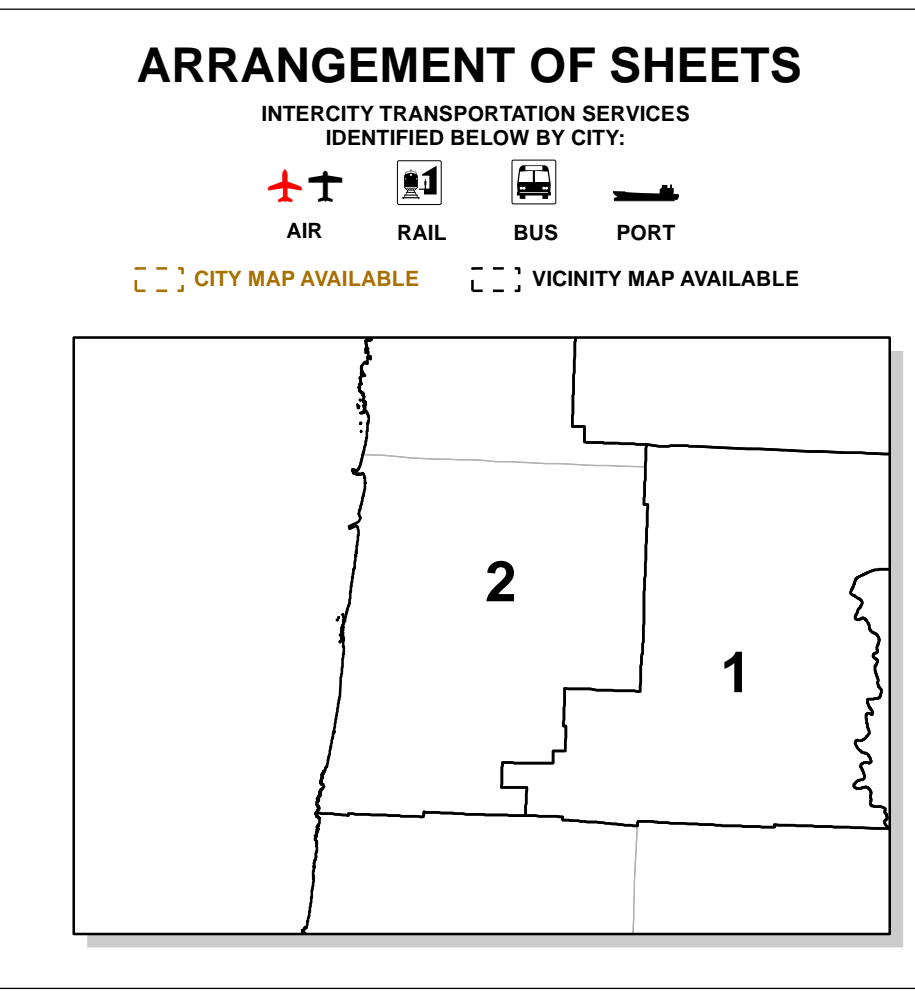
ARRANGEMENT OF SHEETS

INTERCITY TRANSPORTATION SERVICES IDENTIFIED BELOW BY CITY:

AIR	RAIL	BUS	PORT
Red airplane icon	Black train icon	Black bus icon	Black ship icon

--- CITY MAP AVAILABLE --- VICINITY MAP AVAILABLE ---

○ ORE. ROUTE - US. ROUTE - INTERSTATE ROUTE
 ○ NATIONAL HIGHWAY SYSTEM ROUTE
 --- CITY LIMIT ---
 --- URBAN GROWTH BOUNDARY ---
 --- AMTRAK RAIL PASSENGER STATION ---
 --- COMMERCIAL - GENERAL AVIATION ---
 --- SAFETY REST AREA - WEIGH STATION ---
 --- PUBLIC BUILDING - ODOT STOCKPILE SITE ---
 --- GRAVEL PIT - QUARRY ---
 --- FUNCTIONALLY CLASSIFIED ROAD WITHIN FEDERAL AID URBAN BOUNDARY ---



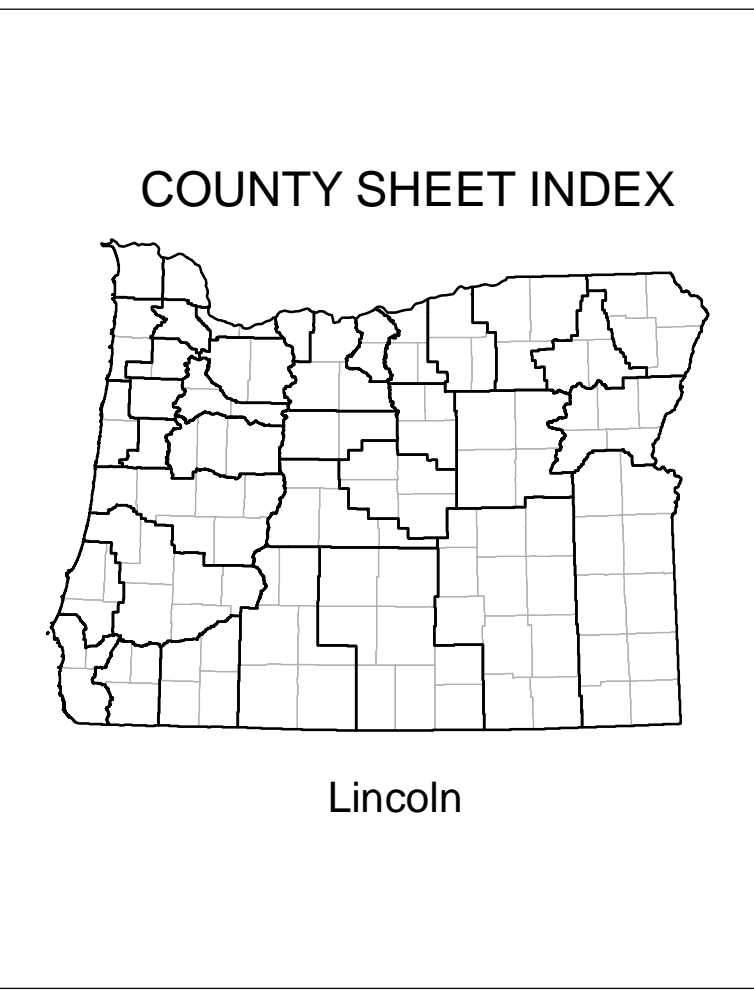
"This product is for informational purposes and may not be suitable for legal, engineering, or surveying purposes. Users of this product should review and consult the primary data sources to determine the usability of the information. Conclusions drawn from this information are the responsibility of the user."

Make local inquiry of road conditions in remote areas. Some roads are impassable following severe weather conditions.

SCALE

0 0.5 1 2 3 4 Miles


0 1.25 2.5 5 7.5 Kilometers



OREGON TRANSPORTATION MAP

Showing Federal Functional Classification of Roads

LINCOLN COUNTY

Published by  Sheet 2 of 2
 POPULATION 51,090
 2023 Edition

PREPARED DIGITALLY BY THE OREGON DEPARTMENT OF TRANSPORTATION IN COOPERATION WITH THE U.S. DEPARTMENT OF TRANSPORTATION FEDERAL HIGHWAY ADMINISTRATION

All spatial data uses the statewide projection standard endorsed by the Oregon Geographic Information Council: Lambert Conformal

NORTH

