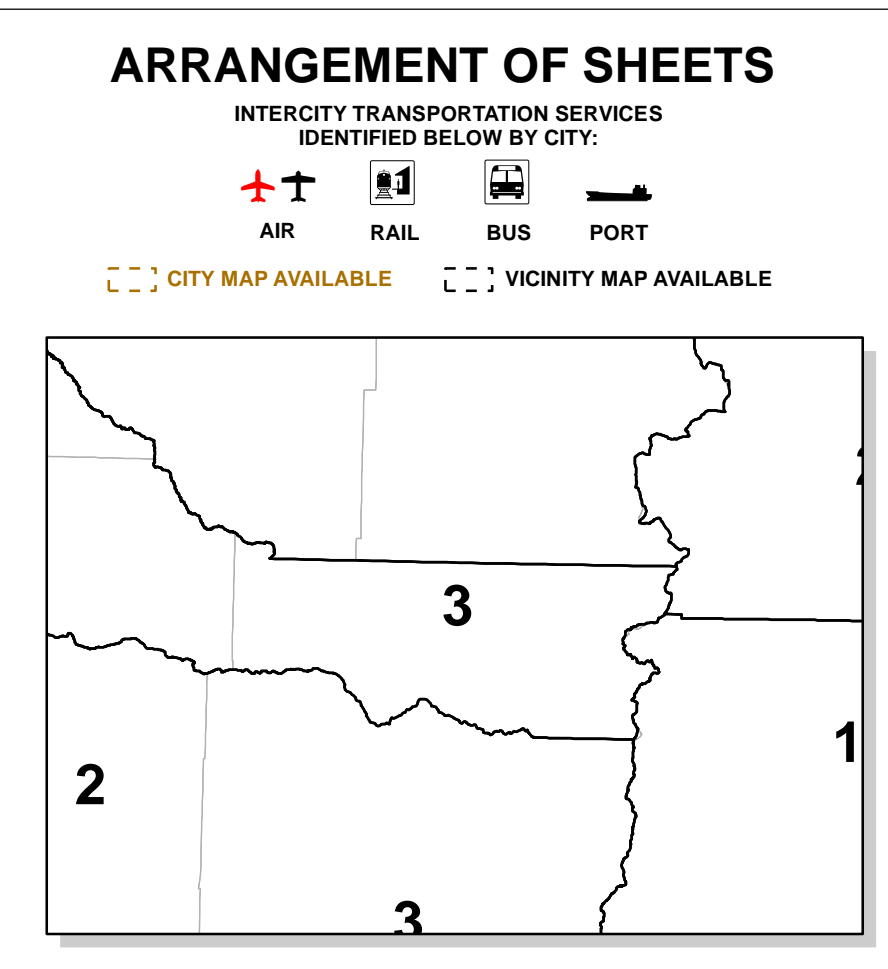


LEGEND

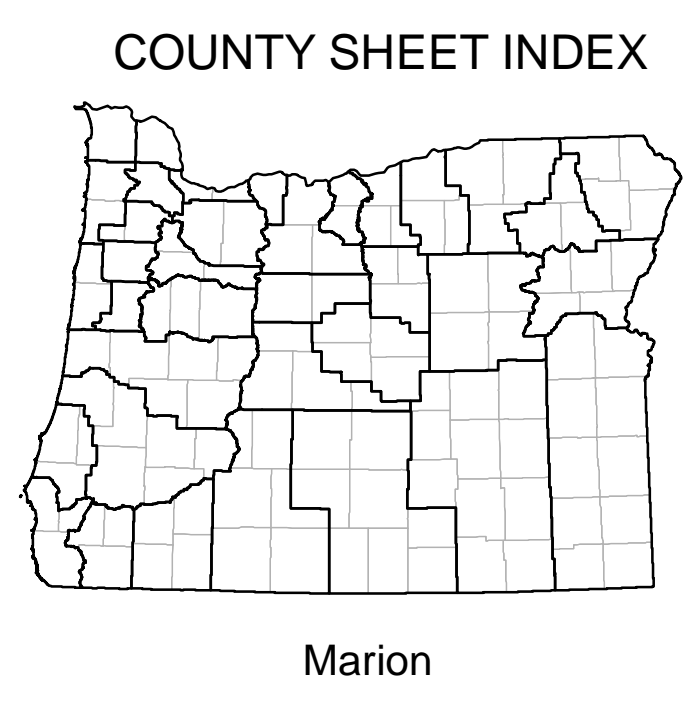
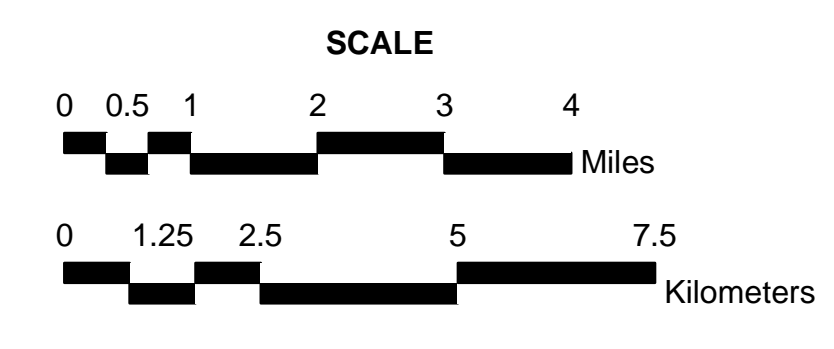
FUNCTIONAL CLASSIFICATION	OTHER JURISDICTION	FC WITH FAUB*
INTERSTATE	STATE HWY	FC WITH FAUB*
PRINCIPAL ARTERIAL		
MINOR ARTERIAL		
MAJOR COLLECTOR		
MINOR COLLECTOR		
LOCAL		
UNIDENTIFIED ROAD OR TRAIL		
ORE. ROUTE - US. ROUTE - INTERSTATE ROUTE		
NATIONAL HIGHWAY SYSTEM ROUTE		
CITY LIMIT		
URBAN GROWTH BOUNDARY		
AMTRAK RAIL PASSENGER STATION		
COMMERCIAL - GENERAL AVIATION		
SAFETY REST AREA - WEIGH STATION		
PUBLIC BUILDING - ODOT STOCKPILE SITE		
GRAVEL PIT - QUARRY		

*FUNCTIONALLY CLASSIFIED ROAD WITHIN FEDERAL AID URBAN BOUNDARY



"This product is for informational purposes and may not be suitable for legal, engineering, or surveying purposes. Users of this product should review and consult the primary data sources to determine the usability of the information. Conclusions drawn from this information are the responsibility of the user."

Make local inquiry of road conditions in remote areas. Some roads are impassable following severe weather conditions.



OREGON TRANSPORTATION MAP
Showing Federal Functional Classification of Roads

MARION COUNTY

Published by **GIS**

Sheet 3 of 3
POPULATION 348,616
2023 Edition

PREPARED DIGITALLY BY THE OREGON DEPARTMENT OF TRANSPORTATION IN COOPERATION WITH THE U.S. DEPARTMENT OF TRANSPORTATION FEDERAL HIGHWAY ADMINISTRATION

All spatial data uses the statewide projection standard endorsed by the Oregon Geographic Information Council: Lambert Conformal

NORTH