

LEGEND

FUNCTIONAL CLASSIFICATION

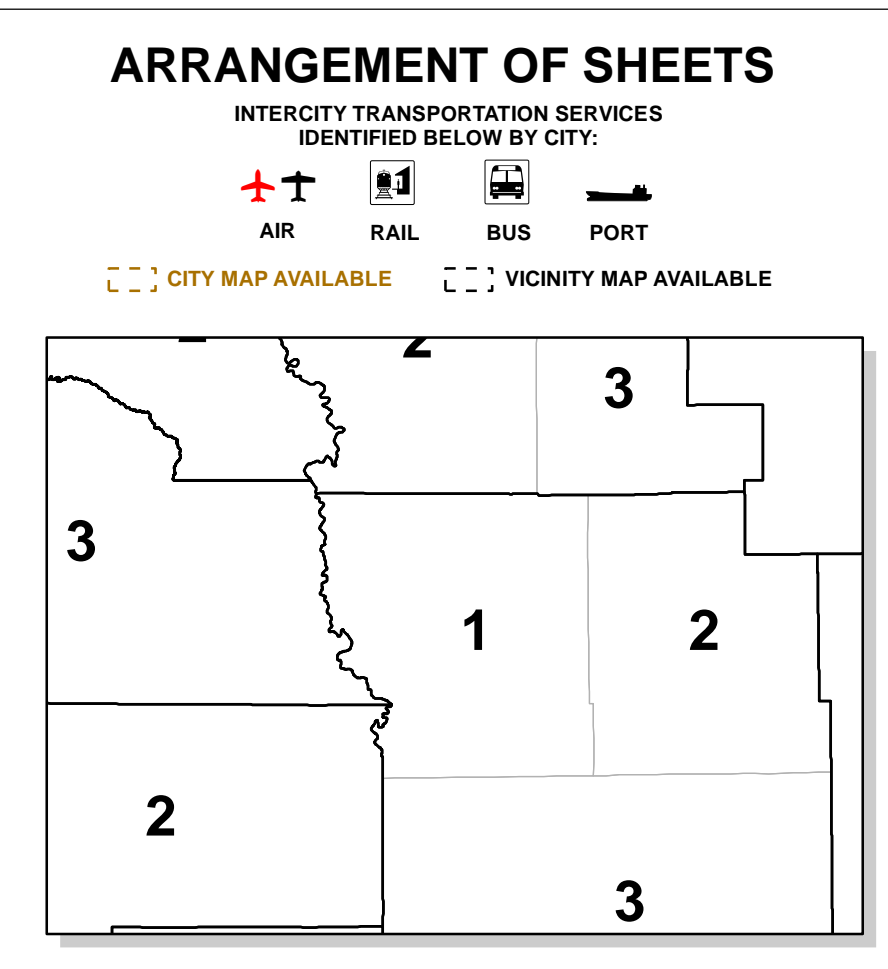
STATE HWY JURISDICTION FC W/ FAUB*

- INTERSTATE
- PRINCIPAL ARTERIAL
- MINOR ARTERIAL
- MAJOR COLLECTOR
- MINOR COLLECTOR
- LOCAL
- UNIDENTIFIED ROAD OR TRAIL

ORE. ROUTE - US. ROUTE - INTERSTATE ROUTE

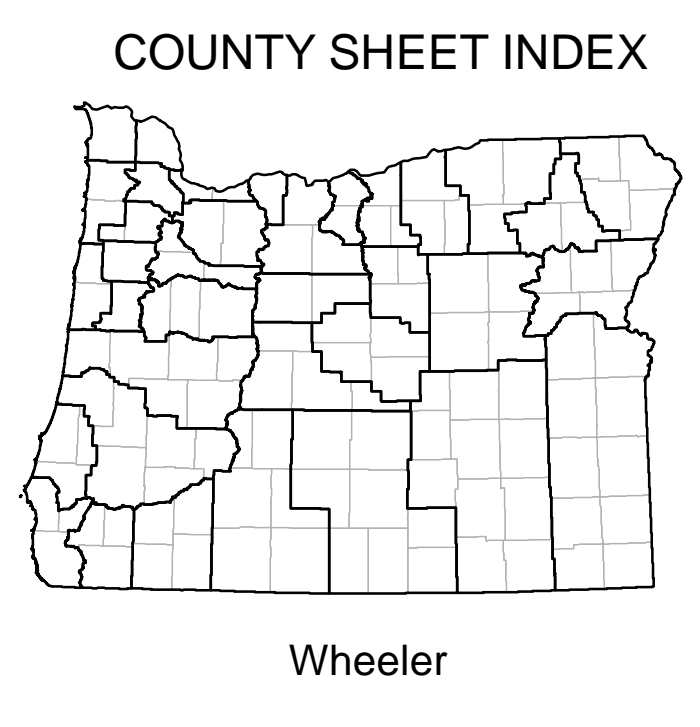
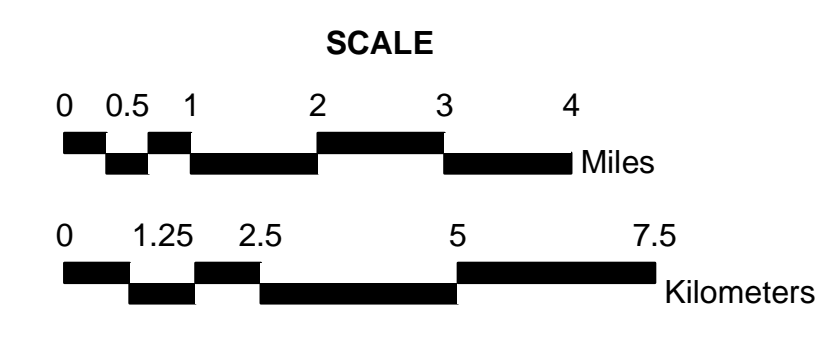
- NATIONAL HIGHWAY SYSTEM ROUTE
- CITY LIMIT
- URBAN GROWTH BOUNDARY
- AMTRAK RAIL PASSENGER STATION
- COMMERCIAL - GENERAL AVIATION
- SAFETY REST AREA - WEIGH STATION
- PUBLIC BUILDING - ODOT STOCKPILE SITE
- GRAVEL PIT - QUARRY

*FUNCTIONALLY CLASSIFIED ROAD WITHIN FEDERAL AID URBAN BOUNDARY



"This product is for informational purposes and may not be suitable for legal, engineering, or surveying purposes. Users of this product should review and consult the primary data sources to determine the usability of the information. Conclusions drawn from this information are the responsibility of the user."

Make local inquiry of road conditions in remote areas. Some roads are impassable following severe weather conditions.



OREGON TRANSPORTATION MAP

Showing Federal Functional Classification of Roads

WHEELER COUNTY

Published by

Sheet 1 of 3
POPULATION 1,436
2023 Edition

PREPARED DIGITALLY BY THE OREGON DEPARTMENT OF TRANSPORTATION IN COOPERATION WITH THE U.S. DEPARTMENT OF TRANSPORTATION FEDERAL HIGHWAY ADMINISTRATION

All spatial data uses the statewide projection standard endorsed by the Oregon Geographic Information Council: Lambert Conformal

NORTH