















- | | | | | | |
|---|-----------------------|---|------------------|--|----------------|
|  | Maintenance Unit | | | | |
|  | Unit Coverage |  | Headquarters |  | |
|  | Highway Number |  | Interstate Route |  | Hydro Features |
|  | Highway Milepoint |  | U.S. Route |  | City Location |
|  | Significant Milepoint |  | Oregon Route |  | County Line |

 PRODUCED BY ODOT GIS UNIT
GIS No. 23-64 | SEPTEMBER 2024
ODOTMaps@odot.oregon.gov

DISCLAIMER: This product is for informational purposes and may not be suitable for legal, engineering, or surveying purposes. Users of this product should review and consult the primary data sources to determine the usability of the information. Conclusions drawn from this information are the responsibility of the user.