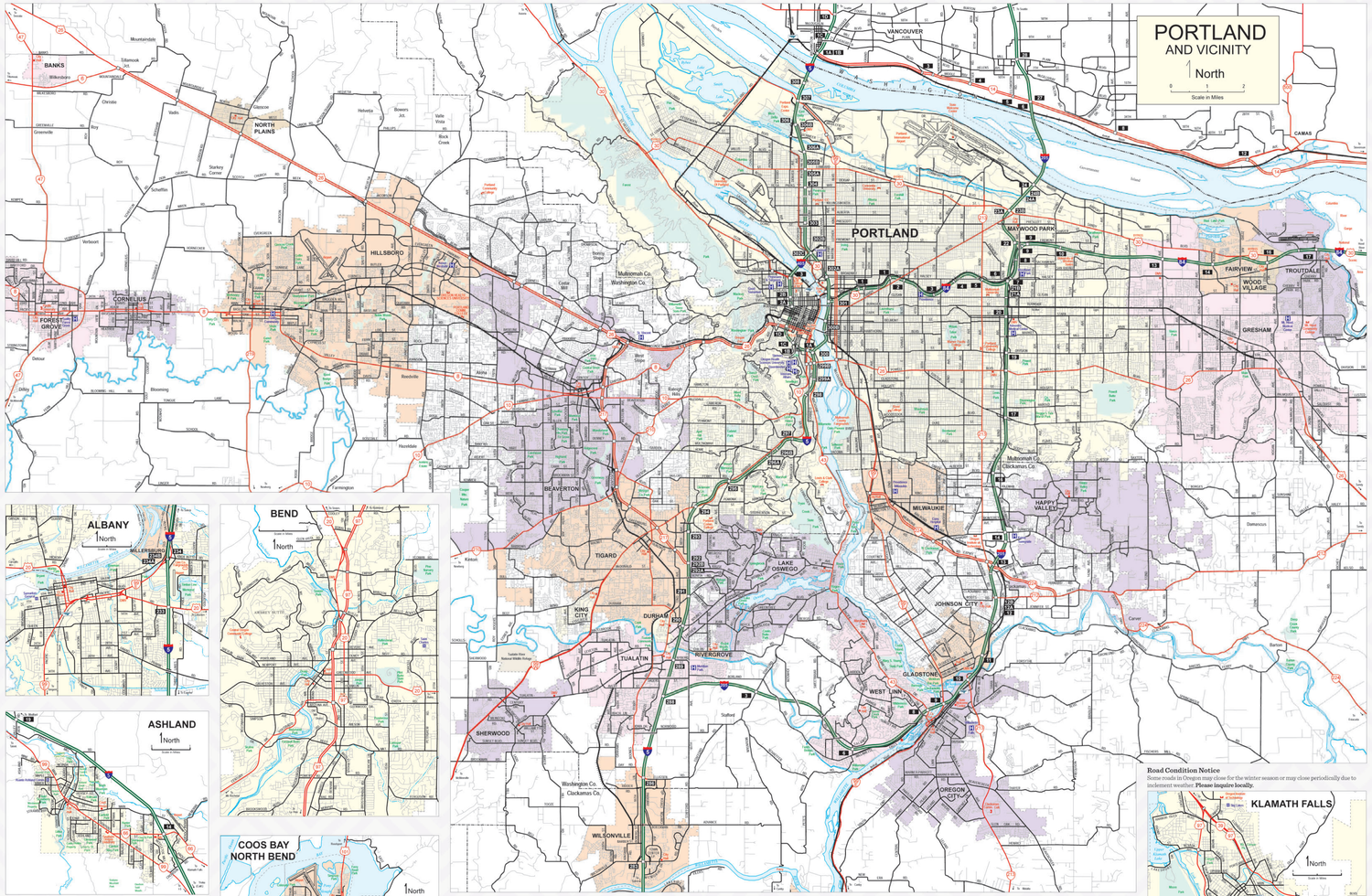

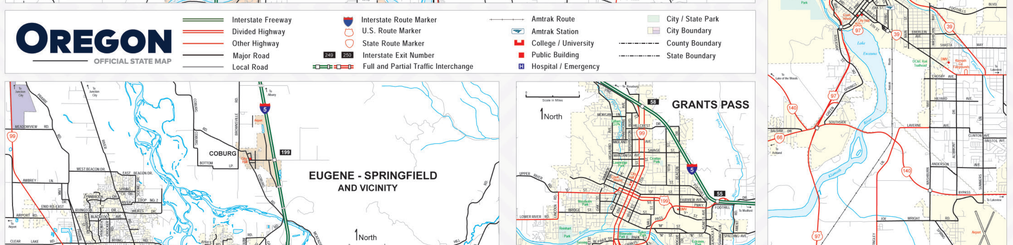


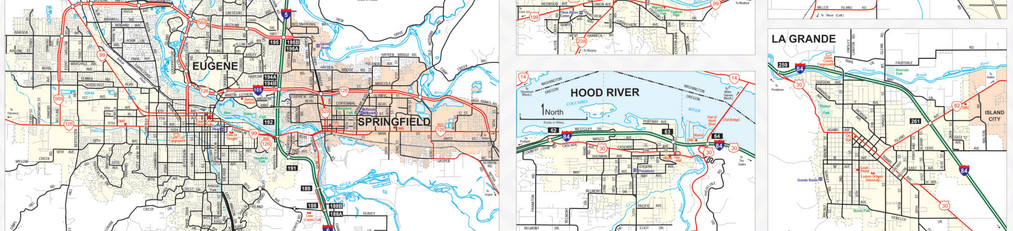

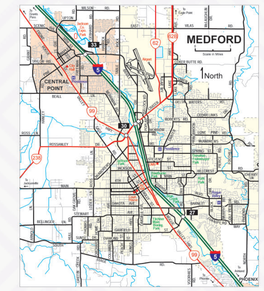

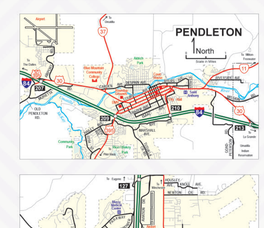


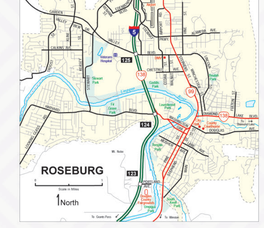





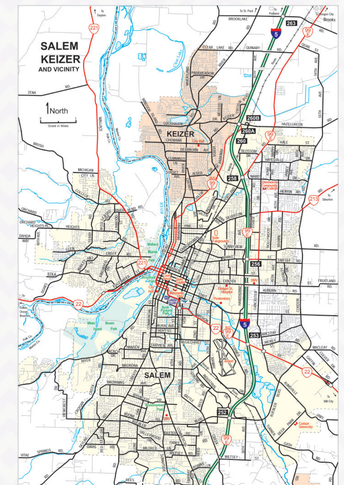


# OREGON

OFFICIAL STATE MAP

Interstate Freeway
Divided Highway
Other Highway
Major Road
Local Road

Interstate Route Marker
U.S. Route Marker
State Route Marker
Interstate Exit Number
Full and Partial Traffic Interchange

Amtrak Route
Amtrak Station
College / University
Public Building
Hospital / Emergency

City / State Park
City Boundary
County Boundary
State Boundary

**Road Condition Notice**
Some roads in Oregon may close for the winter season or may close periodically due to inclement weather. **Please inquire locally.**

## Welcome to Oregon!

Oregon isn't just a place you *see*, it's an experience. Sure, you can sightsee our beautiful coastline, volcanic mountains, crystal-clear lakes and high desert landscapes. But you can do so much more. We have hiking trails through alpine passes, across ancient fossil beds, along Oregon Trail wagon ruts and to roaring waterfalls. For fun on two wheels, you can ride an Oregon Scenic Bikeway, pedal a fat bike on the beach or hit a world-famous mountain bike trail. And with 200+ public golf courses, it's no wonder Oregon ranks high among golf fans. But there's much more: paragliding the Gorge, fishing the Deschutes and rafting Hells Canyon, plus diverse heritage sites, the longest ski season in North America and 363 miles of public coastline.

*Zumwalt Prairie Preserve, northeast Oregon*

Oregon's farm-fresh abundance – from wild-caught fish and grass-fed beef to heirloom fruit and freshly foraged mushrooms – feeds a vibrant dining scene. And when you're ready to raise a glass, hundreds of microbreweries and award-winning wineries await.

We invite you to explore our special corner of the world. Just wherever you go, travel like an Oregonian. Take the pace slow, leave the parks and trails better than you found them, and say a friendly word to everyone you meet.

### OFFICIAL STATE WELCOME CENTERS

**Ashland**
Siskiyou Safety Rest Area
I-5 Northbound,
Near Milepost 12
500 Crowson Road
541-625-0575

**Boardman – Sage Center**
101 Olson Road
541-481-7243

**Brookings – Crissey Field**
14433 Hwy. 101 South
541-469-4117

**Klamath Falls**
Midland Rest Area
1100 I Hwy. 97 South
541-882-7330

**Ontario**
Ontario Safety Rest Area
377 I-84, Westbound
541-889-8569

**Oregon City**
End of the Oregon Trail
Interpretive Center
1726 Washington St.
503-657-9336

**Portland**
Portland International
Airport (PDX)
Arrivals Level,
Near Carousel 5
7000 NE Airport Way
503-284-4620

**Seaside**
Seaside Visitors Bureau
7 N. Roosevelt (Hwy. 101)
503-738-3097

To learn more about Oregon, visit ***TravelOregon.com*** and stop in at a State Welcome Center.
Call 1-800-547-7842 for current days/hours of operation.

**Road Condition Notice**
Some roads in Oregon may close for the winter season or may close periodically due to inclement weather. PLEASE INQUIRE LOCALLY. This map does not guarantee the roads are passable at all times, however, under normal weather conditions, all roads shown on this map are passable with a two-wheel drive passenger vehicle. Roads on this map feature pavement or, at minimum, gravel surfaces.

### INFORMATION RESOURCES

**Emergency Assistance**
Dial 9-1-1

**Road Conditions, Incidents, Traffic Reports**
5-1-1 or toll free in Oregon:
1-800-977-ODOT (6368)
Outside of Oregon: 503-588-2941
***www.TripCheck.com***

**Oregon State Police**
Report unsafe drivers: 1-800-243-7865
Report wildlife violations: 1-800-452-7888
*677 or *OSP for non-emergencies
General inquiries: 503-378-3720
***www.oregon.gov/OSP***

**Oregon Driver and Motor Vehicles**
503-945-5000 or
Portland metro area: 503-299-9999
***www.oregon.gov/ODOT/DMV***

**Oregon Department of Transportation**
503-986-4000
1-888-ASK-ODOT (275-6368) Option 4
***www.oregon.gov/ODOT***

**ODOT Motor Carrier Division**
503-378-5849
***www.OregonTruckingOnline.com***

**Travel Oregon**
1-800-547-7842
***www.TravelOregon.com***

**Oregon Parks and Recreation**
1-800-551-6949
1-800-452-5687 for reservations
***www.OregonStateParks.org***

**Oregon Department of Fish and Wildlife**
503-947-6000 or 1-800-720-6339 (ODFW)
***www.dfw.state.or.us***

**Oregon Marine Board**
503-378-8587
***www.oregon.gov/OSMB***

**U.S. Forest Service, Pacific NW Region**
***www.fs.usda.gov/r6***

**Bureau of Land Managment**
***www.blm.gov/or***

***Cover photo, top right:*** *Fisher Covered Bridge, built in 1919, near Tidewater.*

***Cover photo, middle right:*** *Tilikum Crossing, Bridge of the People, over the Willamette River in Portland.*

### MILEAGE TABLE

| | Albany | Ashland | Astoria | Baker City | Bend | Burns | Coos Bay | Corvallis | Eugene | Florence | Forest Grove | Grants Pass | Gresham | Klamath Falls | La Grande | McMinnville | Medford | Newberg | Newport | Ontario | Pendleton | Portland | Redmond | Roseburg | Salem | Springfield | The Dalles | Tillamook | Woodburn |
|---|---|---|---|---|---|---|---|---|---|---|---|---|---|---|---|---|---|---|---|---|---|---|---|---|---|---|---|---|---|
| Albany | - | 219 | 158 | 351 | 123 | 253 | 147 | 11 | 44 | 94 | 73 | 179 | 78 | 213 | 329 | 50 | 207 | 50 | 61 | 383 | 277 | 69 | 121 | 111 | 24 | 43 | 152 | 92 | 40 |
| Arlington | 205 | 370 | 228 | 168 | 169 | 230 | 347 | 216 | 245 | 298 | 160 | 380 | 126 | 306 | 124 | 173 | 381 | 159 | 248 | 239 | 72 | 136 | 153 | 313 | 182 | 244 | 53 | 210 | 166 |
| Ashland | 219 | - | 394 | 447 | 200 | 299 | 182 | 222 | 178 | 202 | 290 | 41 | 295 | 84 | 472 | 264 | 12 | 268 | 252 | 428 | 442 | 285 | 216 | 108 | 240 | 176 | 331 | 309 | 255 |
| Astoria | 158 | 374 | - | 396 | 255 | 385 | 233 | 151 | 199 | 184 | 80 | 334 | 108 | 364 | 352 | 105 | 362 | 106 | 134 | 464 | 300 | 95 | 239 | 266 | 136 | 199 | 175 | 66 | 121 |
| Baker City | 351 | 447 | 396 | - | 247 | 164 | 496 | 356 | 356 | 454 | 352 | 328 | 456 | 294 | 283 | 44 | 441 | 459 | 327 | 388 | 72 | 96 | 230 | 423 | 350 | 352 | 221 | 378 | 333 |
| Bandon | 171 | 182 | 257 | 460 | 261 | 392 | 24 | 158v | 140 | 72 | 223 | 142 | 244 | 245 | 495 | 198 | 170 | 212 | 122 | 522 | 443 | 236 | 259 | 85 | 201 | 137 | 318 | 191 | 206 |
| Beaverton | 87 | 282 | 93 | 332 | 167 | 297 | 208 | 79 | 107 | 156 | 15 | 342 | 21 | 276 | 268 | 34 | 270 | 20 | 109 | 383 | 216 | 9 | 130 | 230 | 145 | 107 | 91 | 67 | 28 |
| Bend | 123 | 200 | 255 | 247 | - | 130 | 237 | 127 | 128 | 190 | 181 | 241 | 145 | 137 | 271 | 158 | 212 | 161 | 178 | 260 | 241 | 160 | 16 | 192 | 131 | 124 | 211 | 206 | 164 |
| Brookings | 248 | 146 | 339 | 592 | 295 | 424 | 107 | 238 | 216 | 155 | 306 | 105 | 327 | 208 | 565 | 255 | 134 | 294 | 205 | 525 | 371 | 311 | 168 | 272 | 222 | 400 | 274 | 289 | 289 |
| Burns | 253 | 299 | 385 | 164 | 130 | - | 367 | 257 | 259 | 320 | 311 | 339 | 275 | 235 | 205 | 288 | 311 | 291 | 306 | 130 | 198 | 290 | 146 | 322 | 261 | 253 | 260 | 336 | 276 |
| Clatskanie | 130 | 347 | 35 | 361 | 221 | 351 | 256 | 128 | 171 | 207 | 56 | 306 | 75 | 341 | 317 | 82 | 334 | 82 | 157 | 451 | 265 | 61 | 208 | 238 | 108 | 170 | 140 | 83 | 91 |
| Condon | 220 | 329 | 244 | 199 | 128 | 192 | 347 | 231 | 237 | 300 | 175 | 370 | 141 | 265 | 155 | 189 | 341 | 174 | 266 | 254 | 103 | 151 | 112 | 302 | 198 | 234 | 69 | 225 | 182 |
| Coos Bay | 171 | 182 | 257 | 460 | 261 | 392 | 24 | 158 | 140 | 72 | 223 | 142 | 244 | 245 | 495 | 198 | 170 | 212 | 122 | 522 | 443 | 236 | 259 | 85 | 201 | 137 | 318 | 191 | 206 |
| Corvallis | 164 | 164 | 244 | 454 | 285 | 385 | 19 | 151 | 134 | 48 | 237 | 174 | 226 | 227 | 489 | 114 | 188 | 114 | 49 | 410 | 232 | 67 | 171 | 171 | 112 | 112 | 102 | 163 | 155 |
| Cottage Grove | 11 | 222 | 151 | 356 | 127 | 257 | 135 | - | 40 | 83 | 71 | 182 | 80 | 213 | 340 | 46 | 210 | 58 | 49 | 388 | 288 | 81 | 125 | 111 | 35 | 44 | 163 | 90 | 99 |
| Dallas | 60 | 158 | 216 | 370 | 142 | 211 | 96 | 20 | 83 | 132 | 131 | 137 | 191 | 186 | 105 | 146 | 111 | 109 | 402 | 334 | 137 | 140 | 81 | 17 | 209 | 137 | 151 | 91 | 59 |
| Dallas | 31 | 248 | 129 | 364 | 146 | 276 | 164 | 29 | 70 | 112 | 51 | 208 | 71 | 242 | 320 | 25 | 236 | 37 | 66 | 406 | 268 | 60 | 144 | 140 | 15 | 73 | 143 | 64 | 32 |
| Elgin | 349 | 492 | 354 | 64 | 225 | 320 | 389 | 434 | 353 | 324 | 275 | 429 | 297 | 117 | 104 | 303 | 393 | 135 | 73 | 179 | 128 | 310 | 328 | 386 | 297 | 197 | 163 | 309 | 309 |
| Enterprise | 386 | 536 | 409 | 106 | 336 | 270 | 528 | 397 | 426 | 479 | 341 | 561 | 307 | 473 | 65 | 354 | 548 | 340 | 429 | 178 | 109 | 317 | 320 | 494 | 363 | 426 | 234 | 391 | 347 |
| Eugene | 44 | 178 | 199 | 356 | 128 | 259 | 116 | 40 | - | 61 | 112 | 120 | 127 | 173 | 289 | 46 | 166 | 94 | 87 | 388 | 318 | 120 | 128 | 71 | 64 | 4 | 193 | 110 | 81 |
| Florence | 94 | 202 | 184 | 404 | 190 | 320 | 48 | 83 | 61 | - | 151 | 162 | 172 | 234 | 422 | 126 | 190 | 139 | 50 | 450 | 371 | 164 | 188 | 94 | 118 | 65 | 245 | 119 | 135 |
| Forest Grove | 73 | 230 | 80 | 328 | 181 | 311 | 200 | 112 | 112 | 151 | - | 252 | 13 | 283 | 28 | 278 | 26 | 101 | 105 | 232 | 23 | 35 | 162 | 50 | 115 | 107 | 52 | 45 | 45 |
| Fossil | 213 | 309 | 284 | 195 | 108 | 172 | 328 | 218 | 218 | 280 | 195 | 350 | 166 | 245 | 175 | 209 | 321 | 194 | 265 | 233 | 123 | 171 | 92 | 282 | 218 | 214 | 89 | 245 | 236 |
| Gold Beach | 225 | 175 | 311 | 544 | 316 | 446 | 78 | 213 | 194 | 126 | 278 | 134 | 299 | 224 | 542 | 252 | 162 | 267 | 176 | 576 | 497 | 290 | 234 | 140 | 255 | 192 | 373 | 247 | 261 |
| Grants Pass | 179 | 41 | 334 | 488 | 241 | 339 | 142 | 182 | 138 | 162 | 250 | - | 254 | 104 | 504 | 224 | 29 | 229 | 212 | 470 | 452 | 245 | 257 | 68 | 199 | 130 | 327 | 269 | 216 |
| Hagener | 260 | 372 | 283 | 155 | 172 | 231 | 391 | 311 | 301 | 345 | 215 | 181 | 191 | 219 | 111 | 228 | 334 | 234 | 203 | 227 | 58 | 191 | 145 | 247 | 237 | 237 | 109 | 265 | 221 |
| Hermiston | 255 | 399 | 282 | 124 | 219 | 223 | 396 | 266 | 297 | 348 | 210 | 409 | 176 | 351 | 80 | 234 | 387 | 209 | 298 | 195 | 28 | 188 | 203 | 363 | 232 | 295 | 104 | 260 | 216 |
| Hillsboro | 73 | 232 | 87 | 322 | 176 | 306 | 206 | 78 | 117 | 156 | 6 | 251 | 30 | 278 | 12 | 280 | 20 | 106 | 106 | 228 | 17 | 160 | 154 | 50 | 117 | 105 | 58 | 37 | - |
| Hood River | 131 | 346 | 154 | 242 | 152 | 282 | 273 | 142 | 172 | 224 | 86 | 307 | 52 | 289 | 198 | 99 | 335 | 85 | 174 | 312 | 146 | 62 | 136 | 239 | 108 | 171 | 21 | 136 | 92 |
| Independence | 25 | 238 | 134 | 462 | 259 | 372 | 111 | 63 | 106 | 66 | 213 | 178 | 218 | 253 | 378 | 28 | 425 | 45 | 404 | 206 | 55 | 131 | 12 | 287 | 14 | 27 | 141 | 72 | 30 |
| John Day | 257 | 353 | 359 | 80 | 153 | 70 | 372 | 262 | 262 | 324 | 287 | 393 | 249 | 290 | 135 | 292 | 365 | 286 | 311 | 132 | 127 | 264 | 136 | 327 | 269 | 258 | 190 | 337 | 281 |
| Junction City | 31 | 193 | 177 | 158 | 130 | 260 | 126 | 26 | 14 | 63 | 97 | 159 | 107 | 205 | 72 | 181 | 84 | 73 | 101 | 360 | 280 | 73 | 134 | 83 | 18 | 18 | 116 | 72 | 12 |
| Klamath Falls | 213 | 64 | 364 | 383 | 137 | 235 | 245 | 213 | 173 | 234 | 285 | 104 | 282 | - | 408 | 259 | 76 | 263 | 261 | 365 | 378 | 279 | 153 | 171 | 234 | 170 | 268 | 303 | 250 |
| La Grande | 329 | 472 | 352 | 44 | 271 | 205 | 441 | 340 | 369 | 422 | 283 | 504 | 206 | 408 | - | 317 | 484 | 283 | 372 | 115 | 52 | 259 | 255 | 437 | 309 | 369 | 177 | 313 | 289 |
| Lake Oswego | 63 | 283 | 102 | 311 | 169 | 299 | 216 | 78 | 108 | 157 | 27 | 239 | 19 | 273 | 266 | 34 | 271 | 20 | 110 | 381 | 215 | 8 | 167 | 176 | 41 | 108 | 89 | 81 | 24 |
| Lakeview | 268 | 150 | 430 | 50 | 353 | 134 | 139 | 341 | 301 | 281 | 322 | 357 | 200 | 326 | 94 | 344 | 112 | 171 | 335 | 346 | 270 | 337 | 335 | 191 | 297 | 309 | 259 | 305 | 323 |
| Lebanon | 14 | 220 | 169 | 337 | 109 | 239 | 150 | 19 | 45 | 99 | 85 | 180 | 89 | 214 | 340 | 61 | 208 | 64 | 67 | 369 | 288 | 80 | 107 | 112 | 35 | 45 | 163 | 106 | 54 |
| Lincoln City | 76 | 189 | 110 | 192 | 159 | 131 | 122 | 72 | 78 | 23 | 106 | 226 | 132 | 242 | 348 | 65 | 65 | 25 | 45 | 456 | 299 | 61 | 187 | 57 | 67 | 57 | 171 | 44 | 76 |
| Madras | 147 | 243 | 213 | 240 | 42 | 172 | 262 | 152 | 151 | 214 | 140 | 283 | 103 | 178 | 251 | 153 | 255 | 138 | 200 | 278 | 199 | 118 | 26 | 216 | 155 | 148 | 89 | 190 | 133 |
| McDermitt | 390 | 348 | 532 | 256 | 277 | 147 | 514 | 404 | 467 | 459 | 412 | 522 | 306 | 249 | 415 | 381 | 438 | 454 | 184 | 157 | 293 | 409 | 400 | 407 | 407 | 403 | 403 | 403 | 403 |
| McMinnville | 50 | 264 | 105 | 341 | 158 | 288 | 174 | 46 | 86 | 126 | 26 | 224 | 49 | 259 | 297 | - | 252 | 14 | 76 | 411 | 245 | 38 | 156 | 157 | 26 | 90 | 120 | 67 | 33 |
| Medford | 207 | 12 | 462 | 459 | 212 | 311 | 170 | 151 | 166 | 190 | 279 | 29 | 282 | 76 | 484 | 252 | - | 256 | 240 | 454 | 273 | 225 | 227 | 154 | 243 | 227 | 143 | 243 | 243 |
| Milton-Freewater | 306 | 471 | 329 | 111 | 271 | 227 | 449 | 317 | 347 | 400 | 261 | 482 | 228 | 408 | 69 | 275 | 483 | 260 | 350 | 180 | 29 | 237 | 255 | 414 | 284 | 346 | 155 | 311 | 268 |
| Milwaukie | 71 | 287 | 101 | 323 | 173 | 303 | 220 | 81 | 112 | 161 | 32 | 247 | 17 | 255 | 42 | 275 | 28 | 116 | 100 | 374 | 211 | 7 | 178 | 174 | 47 | 111 | 88 | 75 | 28 |
| Newberg | 50 | 269 | 106 | 327 | 161 | 291 | 188 | 58 | 94 | 109 | 26 | 229 | 35 | 263 | 283 | 14 | 257 | - | 90 | 397 | 231 | 23 | 159 | 151 | 33 | 94 | 106 | 78 | 19 |
| Newport | 61 | 252 | 134 | 368 | 176 | 49 | 87 | 90 | 87 | 50 | 101 | 124 | 114 | 272 | 156 | 90 | 50 | 90 | - | 435 | 321 | 114 | 174 | 83 | 87 | 87 | 196 | 69 | 96 |
| North Bend | 144 | 185 | 230 | 463 | 235 | 364 | 3 | 132 | 113 | 45 | 197 | 145 | 220 | 248 | 467 | 171 | 173 | 185 | 95 | 495 | 416 | 209 | 233 | 88 | 174 | 111 | 291 | 164 | 191 |
| Nyssa | 366 | 433 | 480 | 65 | 263 | 133 | 501 | 391 | 391 | 453 | 413 | 377 | 368 | 128 | 425 | 445 | 413 | 13 | 180 | 38 | 221 | 359 | 354 | 353 | 355 | 352 | 265 | 402 | 409 |
| Oakridge | 82 | 179 | 232 | 329 | 96 | 226 | 145 | 82 | 43 | 103 | 153 | 167 | 157 | 131 | 367 | 128 | 167 | 135 | 132 | 356 | 337 | 151 | 112 | 98 | 100 | 34 | 235 | 171 | 123 |
| Ontario | 363 | 464 | 72 | 260 | 130 | 438 | 388 | 450 | 389 | 459 | 401 | 354 | 315 | 141 | 437 | 337 | 438 | 457 | - | 327 | 255 | 352 | 354 | 293 | 344 | 403 | 348 | 403 | 403 |
| Oregon City | 60 | 276 | 109 | 312 | 158 | 287 | 207 | 71 | 101 | 154 | 36 | 236 | 18 | 270 | 268 | 37 | 264 | 23 | 121 | 382 | 216 | 13 | 141 | 168 | 38 | 100 | 91 | 88 | 21 |
| Pendleton | 277 | 442 | 300 | 98 | 241 | 218 | 318 | 271 | 292 | 352 | 198 | 378 | 52 | 245 | 454 | 231 | 321 | 157 | 227 | - | 327 | 255 | 254 | 217 | 225 | 212 | 238 | 238 | 238 |
| Portland | 69 | 285 | 95 | 304 | 160 | 290 | 212 | 81 | 110 | 164 | 23 | 245 | 14 | 279 | 259 | 38 | 273 | 23 | 114 | 374 | 208 | - | 144 | 177 | 47 | 110 | 83 | 74 | 30 |
| Prineville | 140 | 236 | 242 | 211 | 35 | 156 | 254 | 144 | 167 | 169 | 216 | 152 | 172 | 230 | 147 | 167 | 152 | 161 | 157 | 353 | 222 | 144 | - | 159 | 140 | 146 | 117 | 219 | 163 |
| Rainier | 116 | 332 | 48 | 347 | 207 | 337 | 259 | 128 | 157 | 210 | 71 | 292 | 61 | 327 | 303 | 85 | 320 | 71 | 161 | 417 | 251 | 47 | 191 | 224 | 94 | 157 | 126 | 107 | 77 |
| Redmond | 113 | 216 | 239 | 230 | 16 | 145 | 235 | 126 | 148 | 166 | 197 | 128 | 153 | 255 | 158 | 228 | 159 | 174 | 208 | 225 | 144 | - | 160 | 129 | 122 | 114 | 204 | 144 | 164 |
| Reedsport | 120 | 181 | 206 | 439 | 211 | 341 | 27 | 108 | 89 | 21 | 173 | 141 | 193 | 244 | 444 | 147 | 169 | 152 | 71 | 471 | 392 | 185 | 209 | 73 | 150 | 87 | 267 | 141 | 159 |
| Roseburg | 111 | 108 | 208 | 421 | 192 | 322 | 85 | 111 | 71 | 84 | 162 | 68 | 151 | 244 | 437 | 157 | 161 | 144 | 65 | 387 | 318 | 160 | 152 | 159 | - | 132 | 68 | 260 | 201 | 148 |
| St. Helens | 98 | 314 | 66 | 329 | 189 | 319 | 240 | 109 | 139 | 192 | 53 | 274 | 43 | 308 | 285 | 67 | 302 | 52 | 143 | 399 | 233 | 29 | 173 | 206 | 78 | 138 | 108 | 103 | 59 |
| Salem | 24 | 240 | 130 | 350 | 131 | 271 | 177 | 35 | 64 | 118 | 50 | 194 | 50 | 254 | 306 | 28 | 227 | 30 | 83 | 392 | 254 | 47 | 126 | 132 | - | 64 | 129 | 74 | 17 |
| Seaside | 141 | 342 | 17 | 384 | 238 | 368 | 216 | 134 | 168 | 168 | 63 | 306 | 92 | 351 | 339 | 88 | 334 | 90 | 118 | 454 | 288 | 79 | 222 | 239 | 119 | 172 | 163 | 49 | 101 |
| Sheridan | 50 | 267 | 119 | 354 | 164 | 293 | 161 | 48 | 88 | 113 | 39 | 227 | 61 | 261 | 350 | 13 | 255 | 27 | 63 | 424 | 258 | 51 | 162 | 159 | 32 | 92 | 133 | 54 | 46 |
| Silverton | 36 | 252 | 132 | 347 | 130 | 260 | 183 | 47 | 77 | 130 | 56 | 212 | 49 | 246 | 296 | 40 | 240 | 30 | 97 | 389 | 244 | 42 | 128 | 145 | 14 | 77 | 120 | 88 | 13 |
| Springfield | 43 | 178 | 199 | 352 | 124 | 253 | 113 | 44 | 4 | 65 | 115 | 119 | 119 | 170 | 309 | 10 | 164 | 94 | 87 | 387 | 334 | 317 | 110 | 122 | 68 | 64 | - | 92 | 80 |
| The Dalles | 152 | 331 | 175 | 221 | 131 | 260 | 294 | 163 | 193 | 245 | 107 | 327 | 73 | 268 | 177 | 120 | 343 | 106 | 196 | 293 | 125 | 83 | 114 | 260 | 129 | 192 | - | 157 | 113 |
| Tillamook | 92 | 309 | 60 | 378 | 230 | 187 | 90 | 130 | 119 | 52 | 20 | 260 | 33 | 297 | 78 | 66 | 282 | 24 | 29 | 441 | 274 | 24 | 151 | 147 | 47 | 92 | 113 | - | 62 |
| Toledo | 56 | 259 | 142 | 383 | 171 | 301 | 105 | 44 | 82 | 57 | 108 | 219 | 131 | 256 | 379 | 83 | 254 | 87 | 7 | 433 | 328 | 121 | 169 | 151 | 76 | 86 | 203 | 76 | 91 |
| Union | 343 | 452 | 366 | 35 | 282 | 199 | 486 | 354 | 384 | 436 | 298 | 519 | 264 | 419 | 114 | 311 | 494 | 297 | 386 | 107 | 66 | 274 | 295 | 423 | 320 | 383 | 191 | 348 | 353 |
| Vale | 367 | 413 | 484 | 89 | 244 | 114 | 481 | 371 | 431 | 433 | 402 | 454 | 365 | 349 | 132 | 402 | 425 | 403 | 420 | 17 | 185 | 377 | 252 | 436 | 375 | 367 | 309 | 450 | 396 |
| Vernonia | 106 | 322 | 44 | 54 | 204 | 134 | 228 | 100 | 140 | 190 | 28 | 280 | 57 | 316 | 305 | 54 | 308 | 54 | 130 | 419 | 253 | 45 | 187 | 214 | 80 | 147 | 121 | 61 | 63 |
| Woodburn | 40 | 255 | 121 | 333 | 146 | 276 | 186 | 51 | 81 | 135 | 45 | 216 | 39 | 250 | 289 | 33 | 243 | 19 | 96 | 403 | 238 | 30 | 144 | 148 | 17 | 80 | 113 | 92 | - |



Thank you for visiting Oregon. We are lucky to have it all here in Oregon, from charming small towns and unique urban centers to magnificent beaches, mountains, rivers, hot springs, prairies, high deserts and diverse cultural discoveries – east to west and north to south. No matter which adventure you choose or what part of Oregon you're in, travel safely and follow our rules of the road. Please avoid distractions and stay alert – whether you are driving, walking, biking, riding or rolling – and welcome to our beautiful state.

**Governor Kate Brown**

TRAVEL OREGON

Plan your Oregon trip at ***TravelOregon.com.***

Find sample itineraries, fun things to see and do and where to eat and stay along the way.

**This Official Oregon State Map is distributed for FREE.**

Visit ***www.rideoregonride.com*** for free bicycle maps and route assistance. Other maps are available from ODOT GIS Unit, at ***www.oregon.gov/ODOT***. Official Oregon State Map prepared by the Oregon Department of Transportation, MS 11, 355 Capitol St. NE, Salem OR 97301. Scenic photos by ODOT Photo/Video Services. Layout by ODOT COMMS. Cartography by ODOT GIS Unit.

Oregon Department of Transportation
734-2640 (4/19)

**Transportation Safety. The Way to Go.**

Stock no. 200005